

09 September 2022

**VIA E-MAIL**

Mr. Joshua Cox  
Hillwood Enterprises, L.P  
Vice President  
36 Discovery, Suite 130  
Irvine, CA 922618  
Attn: Josh.Cox@hillwood.com

**Subject: Phase I Environmental Site Assessment**  
**Site: Gateway South Building 9 Assemblage, San Bernardino, CA 92408**

Dear Mr. Staunton:

In accordance with your authorization of Geosyntec Consultants, Inc.'s (Geosyntec's) proposal dated 13 April 2022 and updated proposal dated 27 July 2022, Geosyntec has prepared the enclosed Phase I Environmental Site Assessment report for Hillwood Enterprises, L.P. for the above-referenced property. Enclosed is an electronic copy of the report.

Should you have questions regarding this submittal or need additional information, please do not hesitate to contact us. We appreciate the opportunity to be of service to you.

Sincerely,

**DRAFT**  
Veryl Wittig  
Senior Principal

Encl.



engineers | scientists | innovators

---

# PHASE I ENVIRONMENTAL SITE ASSESSMENT

**Site: Gateway South Building 9 Assemblage,  
San Bernardino, California 92408**

*Prepared for*

**Hillwood Enterprises, L.P  
36 Discovery, Suite 130  
Irvine, CA 92618**

*Prepared by*

Geosyntec Consultants, Inc.  
2355 Northside Drive, Suite 250  
San Diego, CA 92108

Project SC1256

09 September 2022

---

## EXECUTIVE SUMMARY

This Executive Summary presents the results of the Phase I Environmental Site Assessment (ESA) conducted by Geosyntec Consultants, Inc. (Geosyntec) for a 14.69 acre property located between East Norman Road and East Orange Show Road in San Bernardino, California (“Site”). This Phase I ESA was prepared in accordance with the scope of work, terms, and conditions described in Geosyntec’s proposal dated 13 April 2022 and updated proposal dated 27 July 2022. This Phase I ESA was conducted in accordance with ASTM International (ASTM) Standard E1527-13<sup>1</sup> to identify, to the extent feasible, “recognized environmental conditions” (RECs) at the Site as the term REC is defined by ASTM E1527-13.

The Site comprises 31 contiguous parcels identified by the following addresses: 695, 706, 707, 715, 755, 787, 807, 823, and 867 East Norman Road; 648, 652, 668, 684, and 788 East Orange Show Road; and 24432 and 24512 Pioneer Avenue. The following fifteen parcels are not associated with numerical addresses: 0280-172-04, 0280-172-11, 0280-172-17, 0280-172-20, 0280-172-21, 0280-172-22, 0280-192-01, 0280-192-04, 0280-192-05, 0280-192-08, 0280-192-09, 0280-192-11, 0280-192-12, 0280-192-16, and 0280-202-08. The Site is owned by various individuals and entities including Assets Corp of America Inc., DHA Opportunity I LP, Dwayne A. Gleason, Ernesto Quintero, Espiridion Gonzalez, Felipe J. Donis, Fernando Hernandez, Francisco Gonzalez, Geerlings Equipment Rental Inc., Jovita Morga, Lauro Properties LLC, Maria T. Mejia Navarro, Michael Lee Johnston, Mohammed Ali Ahmed Ali, Norman Road Investments LLC, Oscar Patino, Payton B. and Latonia Living Trust 12, Rubi Do, Steven D. Arrietta, Swazey Quintero, Thomas Williams, and William Spencer Carey.

The Site is accessible from its northern Site boundary via East Norman Road, the western Site boundary via Lena Road and the southern Site boundary along East Orange Show Road. At the time of Geosyntec’s Site reconnaissance, ten residential properties were located in the west portion of the Site and one residence was located in the northeast portion of the Site. Commercial operations at the Site include a towing company; heavy equipment rental company; roofing contractor, vehicle maintenance, and truck/trailer, heavy equipment (i.e., excavators, backhoes, and front end loaders) storage yards; and miscellaneous storage yards (i.e., lumber, pipes, pipe fittings, and empty drums). A cellular tower is located within a vacant lot in the southeast portion of the Site. Numerous partially-filled unlabeled containers and drums containing petroleum products, paints, and household cleaning supplies were primarily observed in the east area of the Site. Aggregate piles were observed in the southeast portion of the Site. Vacant lots are located in the central and southwest portions of the Site.

---

<sup>1</sup> ASTM Standard E-1527-13, “*Standard Practice for Environmental Site Assessments: Phase I Environmental Site Assessment Process*”

Based on the information set forth in this Phase I ESA, Geosyntec has concluded the following:

### **Recognized Environmental Conditions (RECs)**

- No RECs were identified during this Phase I ESA.

### **Controlled Recognized Environmental Conditions (CRECs)**

- No CRECs were identified during this Phase I ESA.

### **Historical Recognized Environmental Conditions (HRECs)**

- No HRECs were identified during this Phase I ESA.

### **De Minimis Conditions**

- **Current Vehicle and Equipment Storage:** Areas of the Site are currently used for truck/trailer, vehicle, and construction-related equipment storage. Periodic maintenance of vehicles and equipment are performed in three areas of the Site, including Geerlings Equipment Rental at 867 Norman Road and two vehicle maintenance/storage yards. Small quantities of hazardous materials were used in these areas. Staining observed on unpaved surfaces at multiple locations, evidence of mis-handling of hazardous materials containers, ASTs and abandoned fuel tanks from trucks, and general poor housekeeping indicates the potential for discharge of hazardous materials to the ground and subsurface. The improper hazardous materials use and storage was identified as a potential source of subsurface impacts to soil and/or soil vapor at the Site.

Geosyntec performed a limited Phase II ESA at the Site on 08 July 2022 and 05 August 2022 to evaluate the potential impacts at the Site due to improper hazardous materials use and storage and undocumented fill dirt. Soil vapor samples were collected throughout equipment storage and hazardous materials storage areas. Soil vapor concentrations did not exceed DTSC Screening Levels for commercial/industrial ambient air.

Two soil samples collected at APN: 0280-172-17 (HA-4-220805) and 867 Norman Road (HA-3) exceeded the commercial screening level for total petroleum hydrocarbons in the diesel range. The soil samples contained TPH diesel at 2,300 milligrams per kilogram (mg/kg, HA-4-220805) and 13,000 mg/kg (HA-3), which exceeded the commercial ESL of 1,200 mg/kg.

For evaluating commercial worker exposures, a  $1 \times 10^{-5}$  risk level is commonly used for managing commercial/industrial sites in California. The adjusted  $1 \times 10^{-5}$  risk level for TPH diesel would be 12,000 mg/kg. The concentration of TPH diesel in the soil sample collected

at APN: 0280-172-17 (HA-4-220805) is below the adjusted risk level. Based on the elevated concentrations of TPH diesel at 867 Norman Road, a hot spot removal was performed on 05 August 2022. Confirmation soil samples collected following the excavation detected TPH diesel below the commercial screening level.

- **Undocumented Fill Dirt:** During the initial Site reconnaissance in May 2022, Geosyntec observed aggregate piles of fill dirt and broken concrete located in a heavy equipment storage yard in the eastern portion of the Site. The source of the fill was unknown. Based on the lack of data regarding the fill composition and the potential for the fill to contain contaminants, this finding was identified as a potential environmental concern.

Soil samples collected from the undocumented fill on 08 July 2022 detected various metals, and TPH in the diesel and motor oil range above laboratory reporting limits; however, all concentrations were below their respective commercial RSLs for soil. PCBs and organochlorine pesticides were not detected above laboratory reporting limits.

- **Solid Waste/Debris:** Solid waste was observed in numerous areas throughout the Site during the Site reconnaissance. Vehicle parts, tires, piping, ASTs, lumber, furniture, compressors, building materials, and other miscellaneous debris was observed, particularly in the central portion of the Site (755 and 787 Norman Road and APNs: 0280-192-06 and 0280-192-07). In addition, numerous containers of petroleum products (ranging in size from 1 to 5 gallons) were discarded on the ground. No major staining or releases were observed from the solid waste/debris; therefore, this finding is considered to be a de minimis condition.

## Data Gaps

Our assessment revealed the following data gaps, as defined by ASTM:

- During the Site reconnaissance, Geosyntec did not have access to the property identified by the APN: 0280-192-04, occupied by a roofing contractor and 0280-192-01 containing numerous truck trailers. Geosyntec was able to observe these properties from adjoining fence lines. In addition, Geosyntec was not provided access to the interior of residential houses or offices at the Site.
- ASTM E1527-13 states that “*interviews with past owners, operators, and occupants of the property who are likely to have material information regarding the potential for contamination at the property shall be conducted to the extent that they have been identified.*” Geosyntec was not provided with and did not identify owner contact information prior to the current Site owner. However, since relevant historical documents were obtained, this limitation is not considered to be significant.

The above data gaps are not considered to be significant with respect to identifying RECs for the Site.

**TABLE OF CONTENTS**

EXECUTIVE SUMMARY .....ES-1

1. INTRODUCTION ..... 1

    1.1 Objective.....1

    1.2 Scope of Services.....1

    1.3 Significant Assumptions.....3

    1.4 Limitations, Deviations, and Exceptions .....3

    1.5 Special Terms and Conditions .....3

    1.6 User Reliance.....3

2. SITE DESCRIPTION .....5

    2.1 Site Location and General Characteristics.....5

    2.2 Current and Former Uses of the Site .....6

    2.3 Description of Structures, Roads, Other Improvements on the Site.....7

    2.4 Current and Prior Use of Adjoining Properties .....8

    2.5 Physical Setting.....9

3. USER-PROVIDED INFORMATION.....12

    3.1 Title Records.....12

    3.2 Environmental Liens or Activity and Use Limitations.....12

    3.3 Specialized Knowledge.....12

    3.4 Knowledge of Hazardous Substances or Petroleum Products.....12

    3.5 Commonly Known or Reasonably Ascertainable Information.....12

    3.6 Valuation Reduction for Environmental Issues .....12

    3.7 Degree of Obviousness .....12

    3.8 Litigation, Administrative Proceedings, and Notices .....13

    3.9 Reason for Performing This Phase I ESA .....13

    3.10 Pertinent Documents.....13

4. RECORDS REVIEW.....14

    4.1 Standard Environmental Records Sources.....14

        4.1.1 Database Search Approach.....14

        4.1.2 Database Search Results – Site.....14

        4.1.3 Database Search Results – Vicinity Properties.....15

        4.1.4 Unplottable Sites.....15

    4.2 Historical Use Information .....16

        4.2.1 Historic Aerial Photographs .....16

**TABLE OF CONTENTS**  
**(Continued)**

4.2.2	Historical Topographic Maps .....	16
4.2.3	City Directories.....	16
4.2.4	Fire Insurance Maps .....	16
4.2.5	Property Tax Files .....	16
4.3	Local, County, State, and Federal Files.....	20
4.3.1	Local Fire Department Records.....	20
4.3.2	City or County Records .....	20
4.3.3	State Records .....	21
4.3.4	Federal Records .....	22
4.4	Other Documents Reviewed .....	23
5.	SITE RECONNAISSANCE .....	24
5.1	Utility Service and Materials Management Provider Information .....	24
5.2	Interior and Exterior Observations .....	24
5.3	Adjoining Property Reconnaissance.....	24
6.	LIMITED PHASE II ENVIRONMENTAL SITE ASSESSMENT .....	30
6.1	Soil Sampling.....	30
6.2	Soil Vapor Sampling.....	30
6.3	Soil Sampling Results.....	30
6.4	Soil Vapor Sampling Results.....	31
6.5	Hot Spot Excavation .....	31
7.	INTERVIEWS .....	33
7.1	Interview with Current Owner/Occupant .....	33
7.2	Interview with Previous Owner/Occupant.....	33
7.3	Interview with User .....	33
7.4	Interview with Local Agencies .....	33
8.	FINDINGS AND CONCLUSIONS .....	34
8.1	Findings and Opinions.....	34
8.2	Data Gaps.....	36
8.3	Conclusions.....	37
9.	REFERENCES .....	38
10.	ENVIRONMENTAL PROFESSIONAL STATEMENT.....	39



**TABLE OF CONTENTS  
(Continued)**

11. QUALIFICATIONS OF STAFF .....40

**LIST OF TABLES**

Table 1: Scope of Services Details  
Table 2: Parcel Information  
Table 3: Site Vicinity Land Use  
Table 4: Physical Setting  
Table 5: Historical Records Review  
Table 6: Site Utilities and Materials Management  
Table 7: Interior and Exterior Observations

**LIST OF FIGURES**

Figure 1: Site Location Map  
Figure 2: Site Vicinity Map  
Figure 3: Site Layout Map  
Figure 4: Phase II Sample Locations

**LIST OF APPENDICES**

Appendix A: Tax and Parcel Information  
Appendix B: Historical Source Records and Database Reports  
Appendix C: User-Provided Documents (empty)  
Appendix D: Regulatory or Agency Files  
Appendix E: Site Visit Photographs  
Appendix F: Soil Sample Analytical Data  
Appendix G: Soil Vapor Sample Analytical Data

## 1. INTRODUCTION

Geosyntec Consultants, Inc. (Geosyntec) was retained by Hillwood Enterprises, L.P. to conduct a Phase I Environmental Site Assessment (ESA) for a 14.69 acre property located between East Norman Road and East Orange Show Road in San Bernardino, California (“Site”). The Site comprises 31 contiguous parcels identified by the following addresses: 695, 706, 707, 715, 755, 787, 807, 823, and 867 East Norman Road; 648, 652, 668, 684, and 788 East Orange Show Road; and 24432 and 24512 Pioneer Avenue. The following fifteen parcels are not associated with numerical addresses: 0280-172-04, 0280-172-11, 0280-172-17, 0280-172-20, 0280-172-21, 0280-172-22, 0280-192-01, 0280-192-04, 0280-192-05, 0280-192-08, 0280-192-09, 0280-192-11, 0280-192-12, 0280-192-16, and 0280-202-08. The Site location is shown on **Figure 1** (Site Location Map). A recent site vicinity property layout is depicted on **Figure 2** (Site Vicinity Map) and a recent site layout is depicted on **Figure 3** (Site Layout Map).

### 1.1 Objective

This Phase I ESA was conducted in general accordance with the scope and limitations of the guidance contained within the ASTM International (ASTM) Practice E1527-13. The objective of performing this Phase I ESA in accordance with ASTM Standard E1527-13 was to identify, to the extent feasible, “recognized environmental conditions”<sup>2</sup> (RECs) at the Site as the term REC is defined by ASTM E1527-13. Deviations or exceptions to the guidance contained in the ASTM E1527-13 standard of practice are described in Section 1.4.

Geosyntec’s effort is to provide the User with a Phase I ESA that includes a search for the existence of potential or known surface or subsurface environmental impacts at the Site. For the purposes of this Phase I ESA report, HRP is the “User,” defined as “*the party seeking to use Practice E 1527-13 to complete an environmental site assessment of the property...*” in partial fulfillment of the requirements of the All Appropriate Inquiry Rule under 40 CFR 312.

### 1.2 Scope of Services

The Phase I ESA scope of work included the following:

- Review of pertinent information/documents
- Review of environmental databases regarding the Site and properties in the vicinity of the Site pursuant to the ASTM E1527-13 Practice

---

<sup>2</sup> As defined by ASTM E1527-13, a Recognized Environmental Condition is: “the presence or likely presence of any hazardous substances or petroleum products in, on or at a property (1) due to [a] release to the environment; (2) under conditions indicative of a release to the environment; or (3) under conditions that pose a material threat of a future release to the environment.” The definition further states that “[d]e minimis conditions are not recognized environmental conditions.”

- Review of historical land usage via historical aerial photographs, fire insurance maps, city directories, property tax files, and topographic maps, as available
- Visit to the Site for a visual reconnaissance of the major interior and exterior Site features and use of adjoining properties
- Preparation of a Phase I ESA report

In accordance with Geosyntec’s scope of work for this project, “non-scope considerations”, as defined in ASTM E1527-13, were not evaluated as part of this Phase I ESA.

Geosyntec’s authorization and conduct to complete the scope of work are as follows:

**Table 1. Scope of Services Details**

Scope Item	Detailed Information
<b>Site Name or Reference</b>	Hillwood Enterprises, L.P.
<b>Site Addresses</b>	695, 706, 707, 715, 755, 787, 807, 823, and 867 East Norman Road; 648, 652, 668, 684, and 788 East Orange Show Road; and 24432 and 24512 Pioneer Avenue.
<b>City, State, and Zip Code</b>	San Bernardino, California 92408
<b>San Bernardino County Assessor Parcel Numbers (APNs)</b>	0280-172-01, 0280-172-02, 0280-172-04, 0280-172-11, 0280-172-17, 0280-172-19, 0280-172-20, 0280-172-21, 0280-172-22, 0280-192-01, 0280-192-02, 0280-192-04, 0280-192-05, 0280-192-06, 0280-192-07, 0280-192-08, 0280-192-09, 0280-192-10, 0280-192-11, 0280-192-12, 0280-192-13, 0280-192-16, 0280-192-18, 0280-192-19, 0280-192-20, 0280-192-21, 0280-192-22, 0280-202-07, 0280-202-08, 0280-202-09, and 0280-202-11.
<b>Proposal Dates</b>	13 April 2022 and 27 July 2022
<b>Authorization Date</b>	22 April 2022 and 01 August 2022
<b>Database Report Date</b>	28 April 2022
<b>Site Visit Date</b>	09 May 2021 and 05 August 2022
<b>Geosyntec Site Personnel</b>	Ms. Jackie Hyman and Mr. Youcef Boutammine
<b>Facility Personnel and Role</b>	Various property tenants
<b>Report Preparer(s)</b>	Ms. Emily Glensky and Ms. Jackie Hyman
<b>Report Reviewer(s)</b>	Mr. Veryl Wittig
<b>Environmental Professional<sup>1</sup></b>	Mr. Wittig

Note 1: The Environmental Professional meets the requirements as stated in ASTM Practice E1527-13.

The professional qualifications of the senior reviewers, including the signatory Environmental Professional are presented in Section 10.

### 1.3 Significant Assumptions

Geosyntec took no significant assumptions into account as part of this project, except as noted in the proposal.

### 1.4 Limitations, Deviations, and Exceptions

This Phase I ESA was conducted according to the agreed upon scope of work consistent with the ASTM Practice E1527-13, except as follows:

- ASTM E1527-13 states that “*interviews with past owners, operators, and occupants of the property who are likely to have material information regarding the potential for contamination at the property shall be conducted to the extent that they have been identified.*” Geosyntec was not provided with and did not identify owner contact information prior to the current Site owner. However, since relevant historical documents were obtained, this limitation is not considered to be significant.

This Phase I ESA contains a property description and history, an environmental database review, a summary of observations made during the site reconnaissance, and descriptions of information obtained during interview(s) of person(s) knowledgeable about the Site. This Phase I ESA did not include sampling rock, soil, groundwater, surface water, soil vapor, air, or on-site substances or materials. Therefore, it is not possible to confirm the presence or absence of hazardous substances or petroleum products in the environments associated with the property.

The findings and conclusions presented in this Phase I ESA are the result of professional interpretation of the information collected at the time of this study. Specified information contained in this report has been obtained from publicly available sources and other secondary sources of information. Although care has been taken in compiling this information, Geosyntec has not independently validated this information and provides no warranty as to its accuracy or completeness. The Phase I ESA does not necessarily include an exhaustive search of all available records, nor does it include detailed assessment of all Phase I ESA findings. Therefore, Geosyntec cannot “certify” or guarantee that any property is free of environmental impairment; no warranties regarding the environmental quality of the property are expressed or implied.

### 1.5 Special Terms and Conditions

No special contractual terms or conditions were taken into account as part of this project, except as noted in the proposal.

### 1.6 User Reliance

This Phase I ESA report has been prepared solely for the benefit of Hillwood Enterprises.

Geosyntec has issued the Phase I ESA report to Hillwood Enterprises and grants Hillwood Enterprises the right to rely on the report contents. Except as specifically set forth in Geosyntec's proposal to Hillwood Enterprises to perform this work, no third party shall have the right to rely on Geosyntec opinions rendered in connection with the Services without Geosyntec's written consent which may be conditioned on the third party's agreement to be bound to acceptable conditions and limitations similar to those agreed to by Hillwood Enterprises. Please note that Geosyntec's consent to provide a right-to-rely on the Phase I ESA report is subject to Hillwood Enterprises approval and to agreement to Geosyntec's terms and conditions associated with Geosyntec's performance of this specific Phase I ESA.

## 2. SITE DESCRIPTION

The Site description presented herein is derived from information provided by the User, Hillwood Enterprises, and information gathered during the research of historical records and the reconnaissance unless referenced otherwise.

### 2.1 Site Location and General Characteristics

The Site is a 14.69 acre property located between East Norman Road and East Orange Show Road in San Bernardino, California and is surrounded by a mix of residential, commercial, and light industrial properties. The Site comprises 31 contiguous parcels (**Table 2**). The location of the Site is shown on **Figure 1**. A recent vicinity property layout is depicted on **Figure 2** and a recent site layout is depicted on **Figure 3**. Ownership information, where available, is provided in **Appendix A**.

**Table 2. Parcel Information**

Parcel ID	Address	Zoning	Approximate Area (Acres)	Land Use/Description
0280-172-01	668 Orange Show Road	Commercial	0.59	Residential on Commercial
0280-172-02	652 Orange Show Road	Residential	0.59	Single Family Residential
0280-172-04	N/A	Industrial	0.17	Vacant
0280-172-11	N/A	Industrial	0.17	Vacant
0280-172-17	N/A	Commercial	0.92	Vacant
0280-172-19	24432 Pioneer Avenue	Residential	0.36	Single Family Residential
0280-172-20	N/A	Industrial	0.24	Vacant
0280-172-21	N/A	Commercial	0.59	Vacant
0280-172-22	N/A	Commercial	0.27	Vacant
0280-192-01	N/A	Commercial	0.59	Vacant
0280-192-02	695 Norman Road	Industrial	0.59	Industrial (SFR 3)
0280-192-04	N/A	Industrial	0.59	Vacant
0280-192-05	N/A	Commercial	0.59	Vacant
0280-192-06	755 Norman Road	Industrial	0.59	Residential on Commercial
0280-192-07	787 Norman Road	Commercial	0.61	Commercial (SFR 3)

0280-192-08	N/A	Industrial	0.34	Vacant
0280-192-09	N/A	Industrial	1.39	Vacant
0280-192-10	788 Orange Show Road	Industrial	0.54	Vacant
0280-192-11	N/A	Residential	0.57	Vacant
0280-192-12	N/A	Industrial	0.59	Vacant
0280-192-13	24512 Pioneer Avenue	Commercial	0.60	Vacant
0280-192-16	N/A	Industrial	0.61	Vacant
0280-192-18	684 Orange Show Road	Industrial	0.49	Residential on Commercial
0280-192-19	715 Norman Road	Industrial	0.30	Commercial
0280-192-20	707 Norman Road	Industrial	0.30	Commercial
0280-192-21	706 Orange Show Road	Residential	0.61	Residential on Commercial
0280-192-22	648 Orange Show Road	Industrial	0.12	Vacant
0280-202-07	807 Norman Road	Industrial	0.92	Commercial
0280-202-08	N/A	Residential	1.8	Vacant
0280-202-09	867 Norman Road	Industrial	0.94	Commercial
0280-202-11	823 Norman Road	Industrial	0.89	Vacant

Source: <https://arcpropertyinfo.sbcounty.gov/>

## 2.2 Current and Former Uses of the Site

The Site is presently owned by various individuals and entities including Assets Corp of America Inc., DHA Opportunity I LP, Dwyne A. Gleason, Ernesto Quintero, Espiridion Gonzalez, Felipe J. Donis, Fernando Hernandez, Francisco Gonzalez, Geerlings Equipment Rental Inc., Jovita Morga, Lauro Properties LLC, Maria T. Mejia Navarro, Michael Lee Johnston, Mohammed Ali Ahmed Ali, Norman Road Investments LLC, Oscar Patino, Payton B. and Latonia Living Trust 12, Rubi Do, Steven D. Arrietta, Swazey Quintero, Thomas Williams, and William Spencer Carey.

At the time of Geosyntec’s Site reconnaissance, ten residential properties were located in the west portion of the Site and one residence was located in the northeast portion of the Site. Commercial operations at the Site include a towing company; heavy equipment rental company; roofing contractor, vehicle maintenance, and truck/trailer, heavy equipment (i.e., excavators, backhoes, and front end loaders) storage yards; and miscellaneous storage yards (i.e., lumber, pipes, pipe

fittings, and empty drums). A cellular tower is located within a vacant lot in the southeast portion of the Site. Numerous partially-filled unlabeled containers and drums containing petroleum products, paints, and household cleaning supplies were primarily observed in the east portion of the Site. Aggregate piles were observed in the southeast portion of the Site. Vacant lots are located in the central and southwest portions of the Site.

During the early 1930s, the Site appeared to be either fallow agricultural land or undeveloped. A single dwelling was developed in the northwest portion of the Site. By the late 1930s, row crops/orchards were visible surrounding the dwelling in the northwest portion of the Site. New development appeared to occur in the late 1940s, which included construction of residential housing in the western half of the Site and in the northeast portion of the Site along East Norman Road. The remainder of the Site appeared to be vacant land. Between the early 1950s and the 1980s, various residential structures were demolished and redeveloped. By the mid-1980s, truck and/or storage yards were visible in the central, northern portion of the Site at mixed use commercial/residential properties. By the mid-1990s, structures in the northwest portion of the Site were demolished. During the 2000s, increased trailer parking and storage areas were visible throughout the Site. No significant changes were visible at the Site through the present.

### **2.3 Description of Structures, Roads, Other Improvements on the Site**

Five parcels developed with seven residences are located along East Norman Road at the north Site boundary and are identified by the addresses 685 to 787 East Norman Road. The yards on the southern portion of these residences were used for residential purposes and no hazardous materials use or storage was observed. An aboveground and underground septic tank were observed on the residential properties.

East of the residences is a roofing contractor (APN: 0280-192-04). Geosyntec did not have access to this property during the Site reconnaissance, however, areas of the property could be viewed from adjoining fence lines. The property was largely used for storage of roofing tiles, panelling, roof vents and miscellaneous roofing materials. Small quantities of roofing maintenance supplies were visible on storage racks in the south portion of the property.

East of the roofing contractor are two vehicle maintenance and storage yards (APNs: 0280-192-05, 0280-192-06 and 755 Norman Road). Two small canopies located on the northern portion of the property are used for periodic maintenance activities. No aboveground or subsurface hoists were observed at the property. Small quantities of hazardous materials including transmission fluid and diesel engine oil were stored in 5-gallon containers beneath the canopy at the property identified by APN: 0280-192-05. Minor oil staining on concrete surrounding the containers was addressed by using absorbent. The south portion of the yards was used for vehicle and trailer parking, and miscellaneous storage. Numerous partially filled containers and drums containing petroleum products, paints, household cleaning supplies and unlabelled containers were observed throughout these properties.



The central portion of the Site (APNs: 0280-192-08 and 0280-192-09) is utilized as a truck yard. No vehicle maintenance or hazardous materials use/storage were observed at the truck yard. A vacant lot with a cellular tower is located in the eastern portion of the Site (APNs: 0280-202-08). American Tow Group occupies the property at 807 Norman Road, east of the vacant lot. An office is located on the northern portion of the property. The southern portion of the property is used for vehicle storage. A small wash pad connected to a drain was observed in the southern end of the vehicle storage lot. A representative from the American Tow Group indicated the wash pad has not been their company.

The eastern portion of the Site at 823 Norman Road is utilized for construction equipment storage. This property was inaccessible during the Site reconnaissance. Several aggregate piles of fill dirt and broken concrete (extending approximately 10 to 20 feet) were observed in the southeast portion of the property. The eastern-most property at 867 Norman Road is developed with a residence, modular office, and larger manufactured office building. The southern portion of the property is occupied by Geerlings Heavy Equipment Rental. Minor maintenance operations are performed in the yard. Two 55-gallon drums of diesel engine oil and small quantities of petroleum products (containers smaller than 5-gallons) are stored within the yard.

Five residential properties are located in the southwest portion of the Site (648, 652, 668, 684 and 706 East Orange Show Road and 24432 Pioneer Avenue). At the time of the Site reconnaissance, the residence at 684 East Orange Show Road appeared to be vacant. Small quantities (less than 5 gallons) of new engine oil were stored at the residential property at 24432 Pioneer Avenue. The yard at 706 East Orange Show Road contains several conex boxes, a mobile office, and various piping equipment. The yard at 24432 Pioneer contained several portable concrete mixers.

A large storage yard is located in the northwest corner of the Site (APNs: 0280-172-17, 0280-172-22, and 0280-172-21). The yard is used for storage of numerous industrial-scale pipes, shoring, a portable concrete aboveground storage tank (AST), heavy equipment and heavy equipment parts. Approximately five drums are stored in the yard, including one drum labelled as concrete remover.

Vacant lots are located at the west boundary of the Site (APNs: 0280-172-11, 0280-172-04, and 0280-172-20) and south, central areas of the Site (APNs: 0280-192-11, 0280-192-12 and 24512 Pioneer Avenue).

Current Site features observed during the site reconnaissance are presented on **Figure 3**.

## 2.4 Current and Prior Use of Adjoining Properties

Since 2013, the vicinity surrounding the Site has consisted primarily of commercial and industrial properties. The land use immediately surrounding the Site is noted in **Table 3** below.

**Table 3. Site Vicinity Land Use**

<b>Direction</b>	<b>Current Geosyntec-Observed Use<sup>1</sup></b>	<b>Identified Prior Use</b>	<b>Considered to be More Likely to Result in Surface/Subsurface Quality Impacts to the Site (Yes/No)</b>
<b>North</b>	East Norman Road followed by a single-family residences, two vacant lots, a residence/commercial office, pallet supply business, and Kohl’s Department Store distribution center	Agricultural, Residential, Industrial/Commercial	No
<b>South</b>	East Orange Show Road and the Santa Ana River, followed by vacant lots, a truck yard, a residence/commercial office, and an Amazon distribution warehouse	Agricultural, Residential, Industrial/Commercial	No
<b>East</b>	Truck yard to the northeast and the Santa Ana River to the southeast	Agricultural, Residential, Industrial/Commercial	No
<b>West</b>	Lena Road followed by Lean Supply Solutions logistics warehouse	Agricultural, Residential, Industrial/Commercial	No

Note 1: Observations from Geosyntec’s site visit.

The adjoining properties were briefly inspected during the site reconnaissance (from vantage point of the Site or public rights-of-way) to observe the associated land use practices (e.g., condition, housekeeping, evidence of chemical usage/spills). Observations made for the adjoining sites are described later in this report (Section 5).

## 2.5 Physical Setting

A summary of the physical setting of the Site and vicinity including topography, geology/hydrogeology, and water resources is presented in **Table 4**. Environmental Data Resources (EDR) provided Geosyntec with a Summary Radius Map Report (RMR) for the area including the Site which serves as a source of certain information. Other sources of information in **Table 4** are noted accordingly.

**Table 4. Physical Setting**

<b>Topic</b>	<b>Information</b>	<b>Source</b>
<b>Topography</b>		
<b>USGS 7.5-Minute Quadrangle Map</b>	San Bernardino South, CA	U.S. Geological Survey (USGS)
<b>Elevation</b>	1,037 feet above mean sea level (ft MSL)	EDR RMR
<b>General Topographic Gradient</b>	There is a slight topographic slope to the southwest.	USGS Quadrangle Map and Site Reconnaissance
<b>Soils &amp; Geology</b>		
<b>Site Soils</b>	The Site is underlain by excessively drained sands and gravels with gravelly loamy sand and high infiltration rates.	EDR RMR
<b>Area Geology</b>	The Site vicinity is underlain by Cenozoic-aged deposits of axial valley floors.	EDR RMR; Geologic Map of the San Bernardino and Santa Ana Quadrangles, Morton, 2006
<b>Water Resources</b>		
<b>Nearest Water Body</b>	The Santa Ana River adjoins the southeast portion of the Site.	US Fish & Wildlife Wetland Map, EDR RMR and USGS Quadrangle Map
<b>Estimated Groundwater Flow Direction<sup>3</sup></b>	Geosyntec projects the shallow groundwater flow in proximity to the Site to be to the southwest along the path of the Santa Ana River, generally following the slope of the ground surface.	EDR RMR
<b>Depth of Groundwater</b>	Based on data available from May 2022 at a USGS well located within 1/2-mile to the northeast of the Site, depth to groundwater is approximately 193.24 ft below ground surface (bgs).	USGS, 2022
<b>Wetlands (on-site)</b>	No wetlands were identified on the Site. Wetlands associated with riverine habitat along the Santa Ana River were identified approximately 820 ft south of the Site	NWI, US Fish & Wildlife Wetland Map. EDR RMR
<b>Wells (on-site)</b>	No wells were identified on the Site.	EDR RMR & Site Reconnaissance (see Section 5)

<sup>3</sup> Local groundwater flow direction may vary depending on area groundwater pumping, surface water bodies, land use and development, localized topography, and other macro and micro features.

**Table 4. Physical Setting**

Topic	Information	Source
<b>Nearby<sup>4</sup> Groundwater Supply and Monitoring Wells</b>	<ul style="list-style-type: none"> <li>• 23 wells were identified in the federal USGS well database within ½ mile of the Site.</li> <li>• 57 wells were identified in the state well database within ½ mile of the Site.</li> <li>• Trichloroethylene, 1,1,2-Trichloro-1,2,2-Trifluoroethane, 1,1-Dichloroethylene, N-nitrosodimethylamine (NDMA), and uranium were detected at City of Riverside municipal wells over 0.5-mile southwest, hydraulically downgradient from the Site between 2012 and 2018.</li> </ul>	<p>EDR RMR</p>

---

<sup>4</sup> EDR searched federal and state water well databases within one mile of the Site boundary.

### **3. USER-PROVIDED INFORMATION**

This section describes the information provided to Geosyntec by Hillwood Enterprises (the User of this Phase I ESA). This includes information that was provided in the User Questionnaire (**Appendix C**).

#### **3.1 Title Records**

Geosyntec was not provided with and did not review title records for the Site. A property title search was not included in the scope of Geosyntec's services.

#### **3.2 Environmental Liens or Activity and Use Limitations**

The User did not supply Geosyntec with information regarding environmental liens or activity and land use limitations associated with the Site property.

#### **3.3 Specialized Knowledge**

The User indicated that it does not have specialized knowledge of environmental conditions at the Site.

#### **3.4 Knowledge of Hazardous Substances or Petroleum Products**

The User is not aware of any hazardous substances or petroleum products in, on, or under the Site.

#### **3.5 Commonly Known or Reasonably Ascertainable Information**

The User is not aware of any commonly known or reasonably ascertainable information within the local community about the Site that is material to RECs in connection with the Site.

#### **3.6 Valuation Reduction for Environmental Issues**

The User has not informed Geosyntec regarding whether or not the valuation of the Site has been reduced or otherwise impacted by environmental issues (as defined in AAI<sup>5</sup>) at the Site.

#### **3.7 Degree of Obviousness**

The User has considered the degree of obviousness of the presence or likely presence of releases or threatened releases at the Site and the ability to detect releases or threatened releases by appropriate investigation. The User has not observed any conditions indicating the presence or likely presence of releases or threatened releases at the Site.

---

<sup>5</sup> The "All Appropriate Inquiry Rule", enacted under the 2002 Brownfields Amendments to the Comprehensive Environmental Response, Compensation, and Liability Act; 40 CFR 312

### **3.8 Litigation, Administrative Proceedings, and Notices**

The User is not aware of (i) any pending, threatened, or past litigation relevant to hazardous substances or petroleum products in, on, or from the Site; (ii) any pending, threatened, or past administrative proceedings relevant to hazardous substances or petroleum products in, on, or from the Site; or (iii) any notices from any governmental entity regarding any possible violations of environmental laws or possible liability relating to hazardous substances or petroleum products.

### **3.9 Reason for Performing This Phase I ESA**

Geosyntec understands that Hillwood Enterprises engaged Geosyntec to perform this Phase I ESA for the Site to identify RECs (as defined in ASTM E1527-13) in order to help identify potential environmental liabilities associated with the Site.

### **3.10 Pertinent Documents**

The User did not provide additional documents.

## 4. RECORDS REVIEW

Geosyntec reviewed the following records, to the extent we found these to be available and reasonably ascertainable:

- Federal, state, and local environmental databases
- Historical aerial photographs
- Historical topographic maps
- Fire insurance maps
- City directories
- Local authority permits and records
- Available property tax information

In addition to the standard sources above, Geosyntec reviewed environmental files obtained from regulatory agencies.

### 4.1 Standard Environmental Records Sources

#### 4.1.1 Database Search Approach

Geosyntec contracted EDR to provide the records reviewed as described below. EDR conducted the environmental database search in an attempt to ascertain whether the Site or neighboring properties were suspected of having environmental conditions that could have impacted the surface or subsurface at the Site. EDR reported specific records and search distances (from the approximate Site boundaries) for the environmental databases to be consistent with ASTM Practice E 1527-13 and are discussed in the EDR Database Report (EDR, 2022) presented in **Appendix B**. Database descriptions are included in the EDR report.

The following sections discuss listings that are projected to be located upgradient of the Site and have reported (or suspected) contamination or that have the potential for significant contamination that could have impacted the Site (such as National Priorities List [NPL] or Resource Conservation and Recovery Act [RCRA] Corrective Action sites). The locations of these listed sites are shown on the Overview Map and Detail Map in the EDR Database Report (**Appendix B**).

#### 4.1.2 Database Search Results – Site

EDR identified two database listings for the Site. These databases and associated listing are as follows:

- The Site address 787 Norman Road was listed in the Clandestine Drug Lab (CDL) database in 2003 for an operational illegal drug lab where drug equipment and materials were stored. No other information was available.
- Bernell Payton Truck was listed at 745 E Norman Road in the Facility Index System/Facility Registry System (FINDS), Enforcement & Compliance History Information (ECHO) and Resource Conservation and Recovery Act - Non Generators / No Longer Regulated (RCRA NonGen/NLR) databases as an active RCRA site for hazardous waste activities under the NAIC code for petroleum lubricating oil and grease manufacturing. No violations were reported.

#### 4.1.3 Database Search Results – Vicinity Properties

The search of environmental databases identified 40 site listings for properties within 1-mile of the Site, some of which were in databases indicative of releases, solid waste disposal, or land use concerns. Pertinent listings are discussed below:

- North San Bernardino Area, Bunker Hill Groundwater Basin located approximately 2,005 feet north-northwest (hydraulically up to cross-gradient) in the City of San Bernardino, was listed in DTSC’s EnviroStor and State Response Sites (RESPONSE) databases. In 1986, the DTSC and City of San Bernardino entered into an agreement which included use of groundwater treatment systems for treatment of a PCE and TCE groundwater contaminant plume. Groundwater flow within the Bunker Hill Area is variable and affected by local faults. This property is further discussed in Section 4.3.4.
- USAF Norton AFB located approximately 0.75 miles north at 305 South Tippecanoe Avenue is listed on the National Priorities List (NPL), Superfund Enterprise Management System (SEMS), Corrective Action Report (CORRACTS), RCRA-SQG, RCRA - Treatment, Storage and Disposal (RCRA-TSDF), Engineering Controls Sites List (US ENG CONTROLS), Institutional Controls Sites List (US INST CONTROLS), and Records Of Decision (ROD) databases. Groundwater flow within the area of the AFB is toward the southwest, based on groundwater monitoring well data collected in 2017. The boundary of the former NAFB covers 2,036 acres. Operations at the NAFB began in 1942 and included aircraft maintenance and repair, and later expanded to include maintenance, storage, and logistics support of missiles. This property is further discussed in Section 4.3.4.

Details of the sites are summarized in the EDR Database Report (**Appendix B**).

#### 4.1.4 Unplottable Sites

EDR did not identify any “unplottable” sites.



## 4.2 Historical Use Information

Geosyntec contracted EDR to provide standard historical records, including aerial photographs, topographic maps, city directories, and fire insurance maps (EDR, 2021a-e). The sections below identify and summarize the historical information sources reviewed for the Site and vicinity. A summary of the findings from the review of the historical sources is provided in **Table 5**. Copies of the historical records reports are included in **Appendix B**.

### 4.2.1 Historic Aerial Photographs

EDR provided aerial photographs from 1930, 1938, 1949, 1953, 1959, 1966, 1968, 1975, 1985, 1989, 1994, 2002, 2006, 2009, 2012, and 2016.

Geosyntec reviewed aerial photographs available on Google Earth from 1985, 1994, 2002, 2003, 2004, 2005, 2006, 2007, 2009, 2011, 2012, 2013, 2014, 2016, 2018, 2019, 2020, and 2021.

### 4.2.2 Historical Topographic Maps

EDR supplied portions of USGS topographical maps of the Site and vicinity for 1896, 1898, 1899, 1901, 1938, 1942, 1943, 1954, 1967, 1973, 1975, 1980, 2012, 2015, and 2018.

### 4.2.3 City Directories

Available business directories, including cross reference and telephone directories, were reviewed for 634-867 and 24478 of East Norman Road and 520-788 East Orange Show Road for 1955, 1975, 1981, 1991, 1994, 1996, 1999, 2003, 2004, 2008, 2009, 2014, and 2017.

### 4.2.4 Fire Insurance Maps

Based on EDR's search of fire insurance maps, there was no coverage for the Site.

### 4.2.5 Property Tax Files

Geosyntec researched publicly available online tax records through San Bernardino County Assessor records. The information retrieved included property boundary information, property owner, and property size. The Site is presently owned by various individuals and entities including Assets Corp of America Inc., DHA Opportunity I LP, Dwyne A. Gleason, Ernesto Quintero, Espiridion Gonzalez, Felipe J. Donis, Fernando Hernandez, Francisco Gonzalez, Geerlings Equipment Rental Inc., Jovita Morga, Lauro Properties LLC, Maria T. Mejia Navarro, Michael Lee Johnston, Mohammed Ali Ahmed Ali, Norman Road Investments LLC, Oscar Patino, Payton B. and Latonia Living Trust 12, Rubi Do, Steven D. Arrietta, Swazey Quintero, Thomas Williams, and William Spencer Carey. The retrieved tax map parcel information is provided in **Appendix A**.

**Table 5. Historical Records Review**

Aerial Photographs	Topographic Maps	City Directory (CD)	Fire Insurance Maps
<p><b>Site:</b> In 1930, the Site appeared to be fallow agricultural land or vacant land. A single dwelling was developed in the northwest portion of the Site. By 1938, row crops/orchards were visible surrounding the dwelling in the northwest portion of the Site. By 1949, residential development was visible throughout the Site, particularly along East Norman Road, and in the central, southern portion of the Site. The remainder of the Site appeared to be vacant land. Between 1953 and 1994, various residential structures were demolished and redeveloped. In 1989, truck and/or storage yards were visible in the backyard of several residential properties, particularly in the central portion of the Site. Additional storage and trailer parking yards were visible throughout the Site during the early 2000s. Residential properties remained in the northeast, southwest and central, northern portions of the Site. No significant changes were visible at the Site through the present.</p> <p><b>Vicinity:</b> From 1930 to 1938 the Site vicinity was primarily undeveloped land to the south and agricultural land to the north, east and west. The Santa Ana River was present to the southeast of the Site. By 1938, dirt roads were visible in the approximate position of East Norman Road and East Orange Show Road to the north and south, respectively. In 1949, areas to the north, west, southwest, and northeast of the Site were developed for residential use. Between 1949 and 1989, the vicinity appeared to transition to a mix</p>	<p><b>Site:</b> From 1896 through 1938, the Site remained vacant and undeveloped. By 1942, a small structure was developed in the central portion of the Site. By 1954, multiple structures were developed along Norman Road throughout the north portion of the Site and along Orange Show Road in the south, central portion of the Site. A road was developed through the center of the Site running north-south. By 1967, increased development was depicted in the southwest corner of the Site. The Site conditions were relatively unchanged from 1973 through 1980. Between 2012 and 2018, no roads or structures were depicted at the Site.</p> <p><b>Vicinity:</b> From 1896 to 1901, adjoining properties were depicted as vacant land. The Santa Ana River flows northeast to southwest and was depicted southeast of the Site. Multiple rail lines and roads were depicted in the vicinity of the Site. Roads in the approximate position of East Norman Road and East Orange Show Road were first depicted in 1938 running adjacent to the northern and southern borders of the Site. In 1938, two small structures were depicted at the south adjoining property. In 1943, vegetation areas along the Santa Ana</p>	<p><b>Site:</b> Several Site addresses on Norman Road and Orange Show Road were searched by EDR. Site addresses on Pioneer Avenue were not listed.</p> <p>652 E Orange Show Road: Residential/property owner listings (1999 to 2017).</p> <p>668 E Orange Show Road: Residential/property owner listings (2003 to 2004), and Payton Brothers Equipment Rental (2004).</p> <p>684 E Orange Show Road: Residential/property owner listings (2003 to 2004), and Caddel Engineering (2003-2008).</p> <p>695 E Norman Road: Residential/property owner listings (1999 to 2014).</p> <p>706 E Orange Show Road: Residential/property owner listings (1999 to 2017).</p> <p>707 E Norman Road: Residential/property owner listings (1999 to 2017).</p> <p>715 E Norman Road: Residential/property owner listings (2008 to 2017).</p>	<p>According to EDR, no fire insurance maps were available for the Site or adjoining properties.</p>

**Table 5. Historical Records Review**

Aerial Photographs	Topographic Maps	City Directory (CD)	Fire Insurance Maps
<p>of residential and commercial use. By 2002, adjoining properties to the northeast were developed as commercial storage yards. In 2009, two industrial warehouses were constructed north of the Site. Between 2016 and 2018, industrial warehouses were developed to the southwest and west of the Site. The Site vicinity remained unchanged through 2021.</p>	<p>River were depicted to the south and southeast. By 1954, numerous small structures were developed at adjoining properties and the Norton Air Force Base/San Bernardino Airport was constructed approximately 1 mile northeast of the Site. Sandbanks and vegetation were depicted along the Santa Ana River. No significant changes were depicted at adjoining properties through 1980. Between 2012 and 2018, the Site vicinity was depicted in a developed area, however, no buildings or property use details are provided. Multiple water wells were depicted along the Santa Ana River to the northeast and southwest.</p>	<p>755 E Norman Road: Residential/property owner listings (1955, 2014 to 2017).</p> <p>787 E Norman Road: Residential/property owner listings (1975 to 2017), and a sports bar &amp; grill (2004).</p> <p>807 E Norman Road: Residential/property owner listings (1975 to 2008).</p> <p>867 E Norman Road: Residential/property owner listings (1975 to 1981, 2008).</p> <p><b>Vicinity:</b> Adjoining properties were identified from approximately 1955 to 2017 under various addresses from approximately 634 through 867 East Norman Road, 646 to 755 East Orange Show Road, and 624 to 787 East Pioneer Road. The adjoining properties were primarily listed under residential and/or property owner names. Commercial listings included Sharon’s Loving Care Service at 684 Pioneer Road (1994-1999) and Riverside Design &amp; Construction at 715 Pioneer Road (1994-1999).</p>	

**Table 5. Historical Records Review**

Aerial Photographs	Topographic Maps	City Directory (CD)	Fire Insurance Maps
<p>In summary, the review of aerial photographs, topographic maps, and city directories revealed usages (including agricultural, commercial, and railroad tracks) that could be indicative of hazardous materials or chemical storage, management, usage, or disposal at the Site or in the vicinity that could pose a threat to the surface or subsurface quality at the Site. However, in this review, Geosyntec noted no definitive features showing chemical management, chemical spills, or evidence of waste disposal on or into the ground at the Site. Our opinions on the nature of the historical features of the Site and the surrounding area are included in Section 7 of this report.</p>			

### 4.3 Local, County, State, and Federal Files

Geosyntec contracted with Environmental Support Services (ESS) to submit record requests to the following agencies: San Bernardino County Fire Department, City of San Bernardino Fire Department, Cal Fire – Office of the State Fire Marshall, Department of Toxic Substances Control (DTSC) – Cypress Office, DTSC – Chatsworth Office, City of San Bernardino Department of Public Works, City of San Bernardino Building Department, South Coast Air Quality Management District (SCAQMD), and the Regional Water Quality Control Board (RWQCB) – Santa Ana Region.

Relevant information is summarized below. Excerpts of relevant regulatory agency documents are presented in **Appendix D**.

#### 4.3.1 Local Fire Department Records

ESS submitted a request for records to the City of San Bernardino Fire Department, who informed ESS that the San Bernardino County Fire Department is the lead agency for sites in the City of San Bernardino.

ESS submitted a request for records to the San Bernardino County Fire Department; no records were on-file for the Site.

#### 4.3.2 City or County Records

ESS requested building permits and certificates of occupancy issued by the City of San Bernardino Building Department. Pertinent records identified for the Site addresses 695, 707, 715, 755, 787, 807, 823 & 867 East Norman Road, 24512 Pioneer Avenue and 648, 652, 668, 706 and 788 East Orange Show Road. Numerous permits for tenant improvements at residential houses and utility services were on-file. The following information was obtained:

- Installation of a repair garage canopy at 24656 Norman Road in 1976. The 24656 Norman Road address appears to be a historical address for the Site, however, the address plots at the corner of Norman Road and Leana Road on Google Maps.
- In 1988, the dwelling at 823 Norman Road was demolished.
- Several records were on-file associated an auto repair/junk yard at the east adjoining property (895 East Norman, historical address identified as 878 Norman Road).

ESS requested records for industrial waste discharge permits or violations from the City of San Bernardino Department of Public Works. The Public Works Department requested an extension to fulfill the record request. If records become available that change the conclusions to this report, Geosyntec will submit an addendum. No records were identified for the addresses 24432 Pioneer Avenue and 648, 652, 668, 684 & 706 East Orange Show Road, San Bernardino.

ESS requested records from the SCAQMD; no records were on-file for the addresses 695, 707, 715, 755, 787, 807, 823 & 867 East Norman Road, 24432 and 24512 Pioneer Avenue and 648, 652, 668, 706, and 788 East Orange Show Road. The SCAQMD provided an Equipment List Report for Pacwest Engineering Company. The Equipment List Report reported the address at “various locations in SCAQMD, San Bernardino”. Geosyntec reviewed online records for Pacwest Engineering Company which identified the address at 684 East Orange Show Road. A violation was issued in 2017 for failure to label registered equipment for a milling machine.

### 4.3.3 State Records

Geosyntec reviewed the California Geologic Energy Management Division's (CalGEM) online mapping system<sup>6</sup> for information pertaining to oil and gas wells on the Site or vicinity. No wells were identified on the Site or within a 1-mile radius of the Site.

ESS requested records from the DTSC Cypress and Chatsworth offices. No records were identified for the Site at the Cypress office. The DTSC Chatsworth office indicated that the DTSC responded to a drug lab cleanup at 787 Norman Road in 2003. Hazardous waste removed from the Site included 10 ounces of base solid, 1 gallon of acid, 2 gallons of flammable liquids, and one 55-gallon drum of laboratory trash. No soil contamination was observed by the DTSC. No records were identified for the remaining Site addresses.

ESS requested records from Cal Fire regarding hazardous materials use, investigations, underground tanks, pipelines, releases and/or violations related to the Site. Records were identified for the 2003 drug lab cleanup at 787 Norman Road, which indicated hazardous materials were removed by a cleanup crew. No records were identified for the remaining Site addresses.

ESS requested records from the RWQCB – Santa Ana Region. No records were identified for the Site.

Geosyntec searched the GeoTracker<sup>7</sup> and EnviroStor<sup>8</sup> online databases for information relevant to the environmental condition of the Site and vicinity properties.

The Norton Air Force Base Building S-21 was identified within ¼-mile west of the Site as having soil potentially contaminated with heating and fuel oil. The case was closed as of 7 February 1991. Frank's Fence was identified within ½-mile west of the Site. The aquifer used for drinking water supply at the property was potentially contaminated with gasoline. The case was closed as of 20 November 1998. Valley Gas and Auto Repair was identified within ½-mile west of the Site for soil potentially contaminated with gasoline. The case was closed as of 4 January 2001. Orbit Stations, Inc. was identified within ½-mile northeast of the Site for soil potentially contaminated

---

<sup>6</sup> <https://maps.conservation.ca.gov/doggr/wellfinder/#openModal/-118.94276/37.12009/6>

<sup>7</sup> <https://geotracker.waterboards.ca.gov/>

<sup>8</sup> <https://www.envirostor.dtsc.ca.gov/public/>

with gasoline. The case was closed as of 20 February 1990. Based on the nature of these listings, it is believed to be unlikely that activities at these properties adversely affect the Site.

#### 4.3.4 Federal Records

The Site was identified in the USEPA Enforcement and Compliance History Online (ECHO)<sup>9</sup> database as Bernell Payton Trucking at 745 East Norman Road, where it is currently registered as a RCRA site (#CAL000289584) for petroleum lubricating oil and grease manufacturing. No violations have been reported. No records were identified for the remaining Site addresses. The adjoining property to the southwest, Goldenstate FC LLC SNA7 at 555 East Orange Show Road, was reported for a terminated stormwater permit.

Geosyntec reviewed the USEPA NPL<sup>10</sup> database. The Norton Air Force Base (NAFB) is located approximately 0.75 miles north of the Site and is included in the NPL database. The NAFB operated from 1942 to 1994 and comprised the airfield, residential, recreational, light industrial, maintenance facilities, warehouses, and administrative centers. The airfield runways and various support facilities are currently operated by the San Bernardino International Airport Authority. Operations at the former NAFB included aircraft and missile maintenance and repair services. Within the former NAFB, 73 environmental areas of concern (AOCs), 21 Installation Restoration Program (IRP) sites, and various remediation sites have been documented. The IRP sites and AOCs have been issued a No Further Action designation under the Basewide OU Record of Decision (ROD), with the exception of seven areas under investigation including IRP sites, AOCs, and a small arms range. The closest area under investigation is IRP Site 17, located approximately 0.9 miles northwest of the Site. IRP Site 17 comprises two sumps used in 1960 to 1961 for the purpose of burning waste fuel and solvent and by 1961 was used exclusively as holding tanks for the Industrial Waste Treatment Plant and as an oil/water separator. Solvent and plating waste drum storage was located within Site 17. The sumps were removed in 2003. Multiple investigations and two remedial excavation events were performed to remove VOC-impacted soil through 2017. Due to residual soil vapor intrusion risk, deed restrictions were implemented for Site 17. Based on the distance of the closest open investigation area to the Site, lack of groundwater contamination, and ongoing remediation and assessment under oversight by the EPA, this property is considered unlikely to have impacted the Site.

North San Bernardino Area / Newmark Groundwater Contamination Superfund Site encompasses 23 square miles within the Bunker Hill Basin in San Bernardino. Three Operable Units (OUs) have been identified to address groundwater contamination: Source, Newark and Muscoy. Two OUs (Newark and Muscoy) were issued a Final Record of Decision in 2015 and operations and maintenance of extraction wells, monitoring wells, and institutional controls have been ongoing since 2005. Primary groundwater contaminants include tetrachloroethylene (PCE) and

---

<sup>9</sup> [Enforcement and Compliance History Online | US EPA](#)

<sup>10</sup> <https://epa.maps.arcgis.com/apps/webappviewer/index.html?id=33cebcdfdd1b4c3a8b51d416956c41f1>

trichloroethylene (TCE). According to the recent Five-Year Review Report prepared in 2018, investigation of the Source OU is ongoing. Contaminant plume maps for PCE in the shallow aquifer indicate that the isoconcentration for PCE at 0.5 micrograms/liter ( $\mu\text{g/L}$ ) is located approximately 2.5 miles northwest of the Site and the isoconcentration line of 5.0  $\mu\text{g/L}$  (equal to the PCE Maximum Contaminant Level) is located approximately 3.75 miles northwest of the Site. Based on the distance of the contaminant plume from the Site and ongoing remediation and assessment under oversight by the EPA, this property is considered unlikely to have impacted the Site.

Geosyntec reviewed the Air Force Civil Engineer Center website<sup>11</sup> and Base Realignment and Closure Site website<sup>12</sup>. Site inspections, monitoring plans and reports, and closure documents were identified for NAFB. The Site met EPA Sitewide Ready for Anticipated Use criteria in 2007. Most of the former base is in active reuse and is currently managed by the San Bernardino International Airport Authority and Inland Valley Development Agency.

#### 4.4 Other Documents Reviewed

The user did not provide environmental reports for the Site.

---

<sup>11</sup> <https://ar.afcec-cloud.af.mil/Search.aspx>

<sup>12</sup> <https://www.epa.gov/fedfac/base-realignment-and-closure-brac-sites-state>



## 5. SITE RECONNAISSANCE

A reconnaissance of the Site was conducted on 09 May 2022 and 05 August 2022 in accordance to the information provided in **Table 1**. Geosyntec conducted the site reconnaissance at the majority of the Site properties unescorted. Photographs taken during the reconnaissance are included in **Appendix E**. Adjoining properties were observed from their perimeters.

As part of the reconnaissance, Geosyntec looked for evidence of hazardous substances used, stored, or discarded and inspected the Site for areas of disturbed or discolored soil, suspect equipment, and building materials that may contain hazardous substances; areas of distressed vegetation; wastewater discharge areas; storage tanks/septic systems; waste management and disposal areas; lagoons; pits; sumps; surface water management areas; and stained surfaces.

### 5.1 Utility Service and Materials Management Provider Information

The utility service and materials management providers and practices at the Site are summarized (**Table 6**) from information supplied during Geosyntec's site reconnaissance.

### 5.2 Interior and Exterior Observations

Observations made during the site reconnaissance for the Site are documented in **Table 7**.

### 5.3 Adjoining Property Reconnaissance

During the site reconnaissance, Geosyntec observed the adjoining properties from the Site or public vantage points in an attempt to identify possible sources of obvious environmental impairment that could affect soil and groundwater quality at or result in vapor migration into the Site as a result of surface water runoff, groundwater transport, or similar pathways. Geosyntec saw no obvious evidence of chemical storage or releases to the ground at adjoining properties.

**Table 6. Site Utilities and Materials Management**

Utility Service/Materials Management	Service Provider
<b>Electricity</b>	Southern California Edison
<b>Natural Gas</b>	Southern California Gas Company
<b>Sanitary wastewater disposal</b>	Septic systems were observed at four residential properties during the Site reconnaissance
<b>Industrial wastewater disposal</b>	None identified
<b>Drinking water supply</b>	City of San Bernardino / East Valley Water District
<b>Irrigation water supply</b>	City of San Bernardino / East Valley Water District
<b>Stormwater disposal</b>	Stormwater flows to unpaved, low-lying areas on-site. No stormwater management system was observed.
<b>Solid (non-hazardous) waste disposal</b>	Waste Management
<b>Hazardous waste disposal</b>	Burrtec Waste Industries
<b>Universal waste</b>	Not identified

**Table 7. Interior and Exterior Observations**

ASTM Section	Feature or Condition	Description
<i>Interior and Exterior Observations</i>		
9.4.2.3	General Usage of Hazardous Substances and Petroleum Products	<p>Three areas of the Site were used for periodic vehicle maintenance activities, including: Geerlings Equipment Rental at 867 Norman Road and two vehicle maintenance/storage yards (788 Orange Show Road and APN: 0280-192-205). Hazardous materials storage throughout the Site are not properly managed and containers were largely stored and/or discarded in unsurfaced areas throughout the Site.</p> <ul style="list-style-type: none"> <li>• Hazardous materials used at the Geerlings Equipment Rental facility included diesel engine oil, hydraulic fluid, mineral spirits, and tractor fluid.</li> <li>• Transmission fluid and diesel engine oil were used at the vehicle maintenance yard at the APN: 0280-192-05 property.</li> <li>• Used oil was observed at the vehicle maintenance yard at 788 Orange Show Road.</li> <li>• New motor oil were stored in the residential yard at 24432 Pioneer Avenue.</li> <li>• Five empty drums were stored at the APN: 0280-172-17 and 0280-172-21 properties.</li> </ul>
9.4.2.4	Aboveground Storage Tanks (ASTs)	<p>One AST stored on a trailer was observed in the northwestern portion of the Site. The AST was unlabeled, and it was not ascertainable whether residual product remained in the tank.</p> <p>A concrete storage tank stored on a trailer is located on the east portion of the APN: 0280-172-21 property.</p>
9.4.2.4	Underground Storage Tanks (USTs)	No evidence of USTs was observed during Geosyntec’s Site visit.
9.4.2.5	Odors	No notable odors were identified during the site visit.

**Table 7. Interior and Exterior Observations**

ASTM Section	Feature or Condition	Description
9.4.2.6	Pools of Liquids	No pools of liquids were observed at the Site.
9.4.2.7	Drums $\geq$ 5 Gallons	Two 55-gallon drums of diesel engine oil are stored at the Geerlings Equipment Rental facility. Several drums labeled as containing fruit filling were observed at the Site.
9.4.2.8	Hazardous Substances and Petroleum Products Containers	<ul style="list-style-type: none"> <li>• Hazardous materials use/storage at the Geerlings Equipment Rental facility included several 5-gallon containers of diesel motor oil, hydraulic oil, mineral spirits, and tractor fluid, and two 55-gallon drums of diesel engine oil. These materials were observed near heavy equipment and were not stored on secondary containment.</li> <li>• Four five-gallon containers of transmission fluid and diesel engine oil were observed beneath a canopy in the vehicle maintenance yard at the APN: 0280-192-05 property.</li> <li>• A 5-gallon used oil can was observed at the vehicle maintenance yard at 788 Orange Show Road.</li> <li>• Numerous containers of petroleum products were observed to be stored or discarded at three adjoining properties in the central portion of the Site (755 and 787 Norman Road and APN: 0280-192-05). Gasoline, oil, antifreeze, transmission fluid, diesel exhaust fluid, gas cylinders, paint, paint thinner, cement additives, roof coating, and racing fuel containers ranged in size from 1 to 5 gallons.</li> <li>• Two one-gallon containers of new motor oil were stored in the residential yard at 24432 Pioneer Avenue.</li> </ul>

**Table 7. Interior and Exterior Observations**

ASTM Section	Feature or Condition	Description
9.4.2.9	Unidentified Substances/Containers	<ul style="list-style-type: none"> <li>Approximately seven unlabeled drums and four discarded ASTs (approximately 50 to 100-gallons in size) were stored in the central area of the Site.</li> <li>Two unlabeled and empty drums in fair condition were stored at the APN: 0280-172-21 property.</li> <li>Three empty drums were stored at the APN: 0280-172-17 property. One drum was labeled in handwriting as concrete remover.</li> </ul>
9.4.2.10	Indication of PCBs	Pole-mounted utility-owned transformers were observed along the overhead electrical distribution lines at East Norman Road. The age and PCB content (if any) of the transformers were not reported, and PCB labels were not observed on the transformers. No indications of spills or releases were observed in the area of the transformers.
<b><i>Interior Observations</i></b>		
9.4.3.1	Heating and Cooling Systems	Air conditioning units were observed at the modular office and manufactured office building at 867 Norman Road.
9.4.3.2	Stains/Corrosion	Geosyntec was not provided access to the interior of residential structures or office buildings at 807 and 867 Norman Road.
9.4.3.3	Drains and Sumps	No drains or sumps were during Geosyntec’s Site visit.
<b><i>Exterior Observations</i></b>		
9.4.4.1	Pits, Ponds, or Lagoons	No pits, ponds, or lagoons were observed.
9.4.4.2	Stained Soil or Pavement	Minor to moderate petroleum-stains were observed on gravel or asphalt surfaces throughout the Site.

**Table 7. Interior and Exterior Observations**

ASTM Section	Feature or Condition	Description
9.4.4.3	Stressed Vegetation	No obviously stressed vegetation indicative of a chemical discharge or application was observed at the Site.
9.4.4.4	Solid Waste	<p>Vehicle parts, tires, piping, ASTs, lumber, furniture, compressors, building materials, and other miscellaneous debris was observed, particularly in the central portion of the Site (755 and 787 Norman Road and APN: 0280-192-05).</p> <p>Piles of tree branches and tree trunks were observed in the yard at 707 Norman Road and in the north portion of vacant yards in the southwest portion of the Site (24512 Pioneer and APNs: 0280-192-12 and 0280-192-13).</p> <p>Several aggregate piles of fill dirt and broken concrete were observed in a vacant lot at 823 Norman Road, in the southeast of the Site.</p> <p>General refuse and debris were identified in numerous areas across the Site.</p>
9.4.4.5	Wastewater and Stormwater Discharge	Stormwater appears to run off-site via overland flow or infiltrate through unpaved areas of the Site.
9.4.4.6	Wells	No supply or groundwater monitoring wells were observed on-site.
9.4.4.7	Septic Systems	Geosyntec observed an aboveground septic tank located on the 707 Norman Road residential property. In addition, manhole covers associated with an underground septic tank were observed at the 755 Norman Road residential property.

## **6. LIMITED PHASE II ENVIRONMENTAL SITE ASSESSMENT**

### **6.1 Soil Sampling**

On 08 July 2022 and 05 August 2022, Geosyntec conducted an investigation to evaluate the presence of COCs in soil. Geosyntec collected a total of five soil samples using hand auger methods from areas at the property with visibly impacted soil (HA-1 through HA-4 and HA-4-220805) (Figure 4). Composite soil samples were collected from the surface to 2 feet bgs.

On 08 July 2022, Geosyntec collected four composite soil samples (SP1-S, SP2-E, SP3-N, and SP4-W) from aggregate piles of fill dirt stored at the 823 Norman Road facility. Soil samples were collected from a depth of approximately 0.5 to 1.0 feet from the top of the fill dirt pile using hand tools.

Hand tools were decontaminated between samples using a three-bucket rinse method. The soil samples were stored in a cooler with ice and released under standard chain of custody protocol to Enthalpy Analytical (Enthalpy) of Orange, California. Soil samples collected at areas of visibly impacted soil were analyzed for total petroleum hydrocarbons (TPH) by EPA Method 8015M and volatile organic compounds (VOCs) by EPA Method 8260. Analytical analysis of fill dirt samples included TPH by EPA Method 8015M, Title 22 Metals by EPA Method 6010B/7174A, polychlorinated biphenyls (PCBs) by EPA Method 8082A, and organochlorine pesticides by EPA Method 8081.

### **6.2 Soil Vapor Sampling**

On 08 July 2022, Optimal Technology (Optimal) installed 13 temporary soil vapor probes (SV-1 through SV-13) by hydraulically driving a 1-inch diameter soil vapor probe with a vapor tip to a depth of approximately 5 feet bgs (Figure 4). Soil vapor probes were purged prior to sample collection. Vapor samples were collected using an electric vacuum pump at a rate of 0.2 liters per minute (L/min), obtained within gas-tight syringes, and injected into the gas chromatograph immediately after collection. All samples were analyzed on-Site using Optimal's mobile laboratory for volatile organic compounds (VOCs) by EPA Method 8260.

### **6.3 Soil Sampling Results**

Laboratory analytical reports are provided in Appendix E. Analytical results were compared to the California Department of Toxic Substance Control (DTSC), Human and Ecological Risk Office Note 3 Screening Levels (SLs) and Environmental Protection Agency (EPA) Regional Screening Levels (RSLs), where applicable. The results for TPH were compared to San Francisco Regional Water Quality Control Board (SF-RWQCB) Environmental Screening Levels (ESLs). The following summarizes the results of the field sample detections compared to applicable screening levels:

Soil samples collected from visibly impacted soil (HA-1 through HA-5 and HA4-220805) detected TPH above laboratory reporting limits in the diesel range (C<sub>10</sub>-C<sub>28</sub>) and motor oil range (C<sub>28</sub>-C<sub>44</sub>). The detected concentrations were below the commercial ESLs for TPH motor oil of 180,000 milligrams per kilogram (mg/kg). Two soil samples (HA-4-220805 and HA-3) contained TPH diesel at 2,300 mg/kg and 13,000 mg/kg, which exceeded the commercial ESL of 1,200 mg/kg. VOCs were not detected above laboratory reporting limits.

Soil samples collected from undocumented fill detected various metals, and TPH in the diesel and motor oil range above laboratory reporting limits; however, all concentrations were below their respective commercial RSLs for soil. PCBs and organochlorine pesticides were not detected above laboratory reporting limits.

#### **6.4 Soil Vapor Sampling Results**

Laboratory analytical reports are provided in Appendix F. In accordance with current regulatory guidelines, a conservative attenuation factor of 0.03 was applied to the maximum detected VOC concentrations in soil vapor at the Site to develop a theoretical indoor air concentration. The attenuated concentration was then compared to the DTSC-modified screening levels (DTSC-SL) for commercial/industrial indoor air (DTSC, 2020). One sample contained an adjusted soil vapor concentration of 1.62 micrograms per cubic meter ( $\mu\text{g}/\text{m}^3$ ) of PCE using the 0.03 attenuation factor. The adjusted soil vapor concentration of PCE did not exceed the DTSC-SL of 2.0  $\mu\text{g}/\text{m}^3$ . No other VOCs were detected above the laboratory reporting limit.

#### **6.5 Hot Spot Excavation**

On 05 August 2022, NRC (a US Ecology company) performed an excavation of documented TPH diesel-impacted soil at the 867 East Norman Road facility near soil sample HA-3. Excavation activities were performed by NRC using a backhoe. The approximate dimensions of the excavation were 10 ft x 10 ft x 3 ft deep (approximately 11 cubic yards). Geosyntec screened the soil for organic vapors using a photoionization detector (PID) during excavation per SCAQMD Rule 1166. Geosyntec submitted the appropriate notification to the SCAQMD. Results from the PID field screening confirmed concentrations of total VOCs (TVOCs) were less than 50 parts per million (ppm), below the concentration that the SCAQMD would consider soils to be “VOC-contaminated.”

Following completion of the excavation, soil samples were collected from approximately 1.5 feet bgs from the north (EX-N-220805), south (EX-S-220805), east (EX-E-220805), and western (EX-W-220805) walls of the excavation, as well as a composite sample (EX-220805) from the bottom of the excavation. The soil samples were submitted to Enthalpy lab for diesel-range organics (DRO) analysis.



TPH was detected in confirmation samples above laboratory reporting limits in the diesel range. The detected concentrations were below the commercial ESLs for TPH diesel of 1,200 mg/kg. The analytical data from the confirmation samples supports that diesel-impacted soil was sufficiently removed.

## **7. INTERVIEWS**

### **7.1 Interview with Current Owner/Occupant**

During the 09 May 2022 reconnaissance of the Site, Geosyntec conducted verbal interviews with the managers of the Geerlings Heavy Equipment Rental and American Tow Group. Information obtained from this interview is included in this report.

### **7.2 Interview with Previous Owner/Occupant**

Geosyntec requested but was not provided with contact information for previous owners/operators of the Site. Interviews with prior owners and occupants were not conducted as part of this assessment. This is considered a data gap (see Section 8.2).

### **7.3 Interview with User**

Geosyntec requested the User complete a User Questionnaire, however, the questionnaire was not returned as of the publication date of this report.

### **7.4 Interview with Local Agencies**

Geosyntec contacted local, county, and state agencies via telephone or electronic mail inquiring whether they possessed relevant records regarding the Site, as discussed in Section 4.3.

## 8. FINDINGS AND CONCLUSIONS

Geosyntec has conducted a Phase I ESA in conformance with the scope and limitations of ASTM Practice E1527-13 of the Site located between East Norman Road and East Orange Show Road in San Bernardino, California. Any exceptions to, or deletions from, this practice are described in Section 1.4 of this report.

Following the Findings and Opinions section (Section 7.1), we present identified data gaps and conclusions (Sections 7.2 and 7.3) regarding any identified RECs, Controlled (CRECs), Historical RECs (HRECs), or *de minimis conditions* associated with the Site.

### 8.1 Findings and Opinions

This assessment has revealed no evidence of RECs, CRECs or HRECs in connection with the Site. This assessment has revealed evidence of *de minimis* conditions in connection with the Site. Each identified condition is described below.

#### Recognized Environmental Conditions (RECs)

As defined by ASTM E1527-13, a recognized environmental condition is: *“the presence or likely presence of any hazardous substances or petroleum products in, on, or at a property: (1) due to release to the environment; (2) under conditions indicative of a release to the environment; or (3) under conditions that pose a material threat of a future release to the environment. De minimis conditions are not recognized environmental conditions.”*

- No RECs were identified during this Phase I ESA.

#### Controlled Recognized Environmental Conditions

A CREC is *“a recognized environmental condition resulting from a past release of hazardous substances or petroleum products that has been addressed to the satisfaction of the applicable regulatory authority (for example, as evidenced by the issuance of a no further action letter or equivalent, or meeting risk-based criteria established by regulatory authority), with hazardous substances or petroleum products allowed to remain in place subject to the implementation of required controls (for example, property use restrictions, activity and use limitations, institutional controls, or engineering controls).”*

- No CRECs were identified during this Phase I ESA.

## Historical Recognized Environmental Conditions

An HREC is “a past release of any hazardous substances or petroleum products that has occurred in connection with the property and has been addressed to the satisfaction of the applicable regulatory authority or meeting unrestricted use criteria established by a regulatory authority, without subjecting the property to any required controls (for example, property use restrictions, activity and use limitations, institutional controls, or engineering controls).”

- No HRECs were identified during this Phase I ESA.

## De Minimis Conditions

A *de minimis* condition is a condition that “generally does not present a threat to human health or the environment and that generally would not be the subject of an enforcement action if brought to the attention of appropriate governmental agencies”.

Based on the information Geosyntec obtained, Geosyntec has concluded that the following findings do not meet the definition of a REC, CREC or HREC and are therefore *de minimis* conditions:

- **Current Vehicle and Equipment Storage:** Areas of the Site are currently used for truck/trailer, vehicle, and construction-related equipment storage. Periodic maintenance of vehicles and equipment are performed in three areas of the Site, including Geerlings Equipment Rental at 867 Norman Road and two vehicle maintenance/storage yards. Small quantities of hazardous materials were used in these areas. Staining observed on unpaved surfaces at multiple locations, evidence of mis-handling of hazardous materials containers, ASTs and abandoned fuel tanks from trucks, and general poor housekeeping indicates the potential for discharge of hazardous materials to the ground and subsurface. The improper hazardous materials use and storage was identified as a potential source of subsurface impacts to soil and/or soil vapor at the Site.

Geosyntec performed a limited Phase II ESA at the Site on 08 July 2022 and 05 August 2022 to evaluate the potential impacts at the Site due to improper hazardous materials use and storage and undocumented fill dirt. Soil vapor samples were collected throughout equipment storage and hazardous materials storage areas. Soil vapor concentrations did not exceed DTSC Screening Levels for commercial/industrial ambient air.

Two soil samples collected at APN: 0280-172-17 (HA-4-220805) and 867 Norman Road (HA-3) exceeded the commercial screening level for total petroleum hydrocarbons in the diesel range. The soil samples contained TPH diesel at 2,300 mg/kg (HA-4-220805) and 13,000 mg/kg (HA-3), which exceeded the commercial ESL of 1,200 mg/kg.

For evaluating commercial worker exposures, a  $1 \times 10^{-5}$  risk level is commonly used for managing commercial/industrial sites in California. The adjusted  $1 \times 10^{-5}$  risk level for TPH diesel would be 12,000 mg/kg. The concentration of TPH diesel in the soil sample collected at APN: 0280-172-17 (HA-4-220805) is below the adjusted risk level. Based on the elevated concentrations of TPH diesel at 867 Norman Road, a hot spot removal was performed on 05 August 2022. Confirmation soil samples collected following the excavation detected TPH diesel below the commercial screening level.

- **Undocumented Fill Dirt:** During the initial Site reconnaissance in May 2022, Geosyntec observed aggregate piles of fill dirt and broken concrete located in a heavy equipment storage yard in the eastern portion of the Site. The source of the fill was unknown. Based on the lack of data regarding the fill composition and the potential for the fill to contain contaminants, this finding was identified as a potential source of subsurface impact.

Soil samples collected from undocumented fill on 08 July 2022 detected various metals, and TPH in the diesel and motor oil range above laboratory reporting limits; however, all concentrations were below their respective commercial RSLs for soil. PCBs and organochlorine pesticides were not detected above laboratory reporting limits.

- **Solid Waste/Debris:** Solid waste was observed in numerous areas throughout the Site during the Site reconnaissance. Vehicle parts, tires, piping, ASTs, lumber, furniture, compressors, building materials, and other miscellaneous debris was observed, particularly in the central portion of the Site (755 and 787 Norman Road and APN: 0280-19-205). In addition, numerous containers of petroleum products (ranging in size from 1 to 5 gallons) were discarded on the ground. No major staining or releases were observed from the solid waste/debris; therefore, this finding is considered to be a de minimis condition.

## 8.2 Data Gaps

In accordance with ASTM E1527-13, this section documents data gaps in the information obtained and reviewed as part of this Phase I ESA and discusses the associated significance. A data gap is defined as being “*a lack of or inability to obtain information required by this practice [ASTM E1527-13] despite good faith efforts by the environmental professional to gather such information*”.

Identified data gaps are presented below:

- During the Site reconnaissance, Geosyntec did not have access to the property identified by the APN: 0280-192-04, occupied by a roofing contractor and 0280-172-01 containing numerous truck trailers. Geosyntec was able to observe these properties from adjoining fence lines. In addition, Geosyntec was not provided access to the interior of residential houses or offices at the Site.

- ASTM E1527-13 states that “*interviews with past owners, operators, and occupants of the property who are likely to have material information regarding the potential for contamination at the property shall be conducted to the extent that they have been identified.*” Geosyntec was not provided with and did not identify owner contact information prior to the current Site owner. However, since relevant historical documents were obtained, this limitation is not considered to be significant.

Collectively, these data gaps are not considered to be significant to the Findings or the identification of RECs given the fact that information was identified related to the Site from alternative sources.

### **8.3 Conclusions**

Geosyntec has conducted a Phase I ESA in conformance with the scope and limitations of ASTM Practice E1527-13 of the Site located between East Norman Road and East Orange Show Road in San Bernardino, California. Any exceptions to, or deviations from, this practice are described in Section 1.4 of this report. This assessment has revealed evidence of RECs in connection with the Site. No *significant* data gaps were identified.

## 9. REFERENCES

ASTM. 2013. *Standard Practice for Environmental Site Assessments: Phase I Environmental Site Assessment*. ASTM International.

Environmental Data Resources (EDR). 2022a. *Fire Insurance Map Research Results*. 28 April 2022.

EDR. 2022b. *Topographic Map Research Results*. 28 April 2022.

EDR. 2022c. *Historical Aerial Report*. 28 April 2022.

EDR. 2022d. *Physical Setting Report*. 28 April 2022.

EDR. 2022e. *City Directory Report*. 28 April 2022.

EDR. 2022f. *Database Report*. 28 April 2022.

Morton, Douglas; Fred Miller. 2006. *Geologic Map of the San Bernardino and Santa Ana 30' x 60' Quadrangles, California*.

## 10. ENVIRONMENTAL PROFESSIONAL STATEMENT

I declare that, to the best of my professional knowledge and belief, I meet the definition of an Environmental professional as defined in §312.10 of 40 CFR Part 312. I have the specific qualifications based on education, training, and experience to assess a property of the nature, history, and setting of the Site. I have developed and performed all appropriate inquiries in conformance with the standards and practices set forth in 40 CFR Part 312.

***DRAFT***

---

Signed by Veryl Wittig - Geosyntec Consultants

The qualifications of the above-signed professional are included in Section 11.

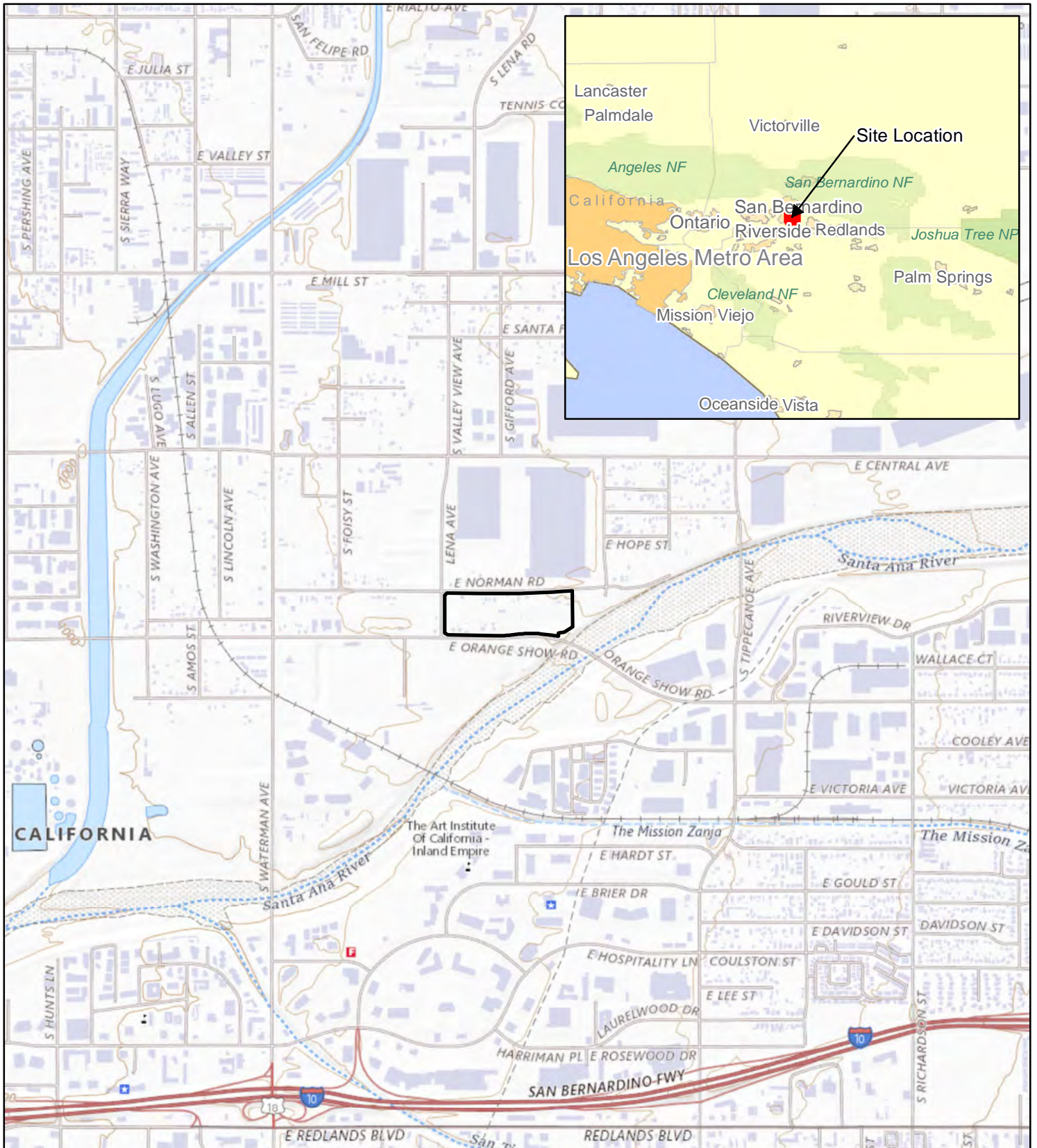


## 11. QUALIFICATIONS OF STAFF

### *Veryl Wittig*

Mr. Wittig is a Senior Principal Hydrogeologist with more than 30 years of diverse experience in planning, conducting, and managing multi-disciplinary due diligence projects involving Phase I Environmental Site Assessments (ESAs), contaminant investigations, vapor intrusion studies, human health risk assessments, engineering feasibility studies, environmental liability evaluations, mitigation of environmentally impaired properties, regulatory coordination, and litigation support for a variety of private and public sector clients. Mr. Wittig has conducted and/or managed more than 300 Phase I ESAs throughout the USA and northern Mexico between 1992 and the present in accordance with ASTM standards to evaluate the presence of Recognized Environmental Conditions (RECs) associated with the subject properties. The Phase I ESAs have involved a variety of complexities and property usages ranging from rural native land to highly-impacted industrial properties with more than a century of historical activity. Mr. Wittig earned a Bachelor's degree in Geological Sciences (Hydrogeology Emphasis) from San Diego State University in 1991.

# FIGURES



**Legend**  
 Site Location



USGS The National Map: National Boundaries Dataset, 3DEP Elevation Program, Geographic Names Information System, National Hydrography Dataset, National Land Cover Database, National Structures Dataset, and National Transportation Dataset; USGS

0 500 1,000 2,000  
 Feet

**Site Location Map**  
 Gateway Assemblage  
 San Bernadino, California

**Geosyntec**  
 consultants

**Figure**

**1**

SC1256-02


September 2022



**Legend**  
 Approximate Site Boundary  
 Parcel Boundary

Notes:  
 All locations are approximate.

Imagery: © 2022 Microsoft Corporation © 2022  
 Maxar ©CNES (2022) Distribution Airbus DS ©  
 2022 TomTom



**Site Vicinity Map**  
 Gateway Assemblage  
 San Bernadino, California

**Geosyntec**  
 consultants

SC1256-02

September 2022


**Figure**  
**2**



**Legend**  
 Approximate Site Boundary  
 Parcel Boundary

Notes:  
 All locations are approximate.

Imagery: © 2022 Microsoft Corporation © 2022  
 Maxar ©CNES (2022) Distribution Airbus DS ©  
 2022 TomTom  
 All locations are approximate.




<b>Site Layout Map</b> Gateway Assemblage San Bernadino, California		<b>Figure</b>  <b>3</b>
SC1256-02	September 2022	



**Legend**

- Approximate Site Boundary
  - Hot Spot Removal
  - Soil Vapor Sample Location
  - Soil Vapor/Hand Auger Sample Location
  - Hand Auger Sample
  - Parcel Boundary
- Notes:  
All locations are approximate.

Imagery: © 2022 Microsoft Corporation © 2022  
Maxar ©CNES (2022) Distribution Airbus DS ©  
2022 TomTom  
All locations are approximate.



**Sample Location Map**

Gateway Assemblage  
San Bernadino, California

**Geosyntec**  
consultants

**Figure**

**4**

SC1256-02

September 2022

# APPENDICES

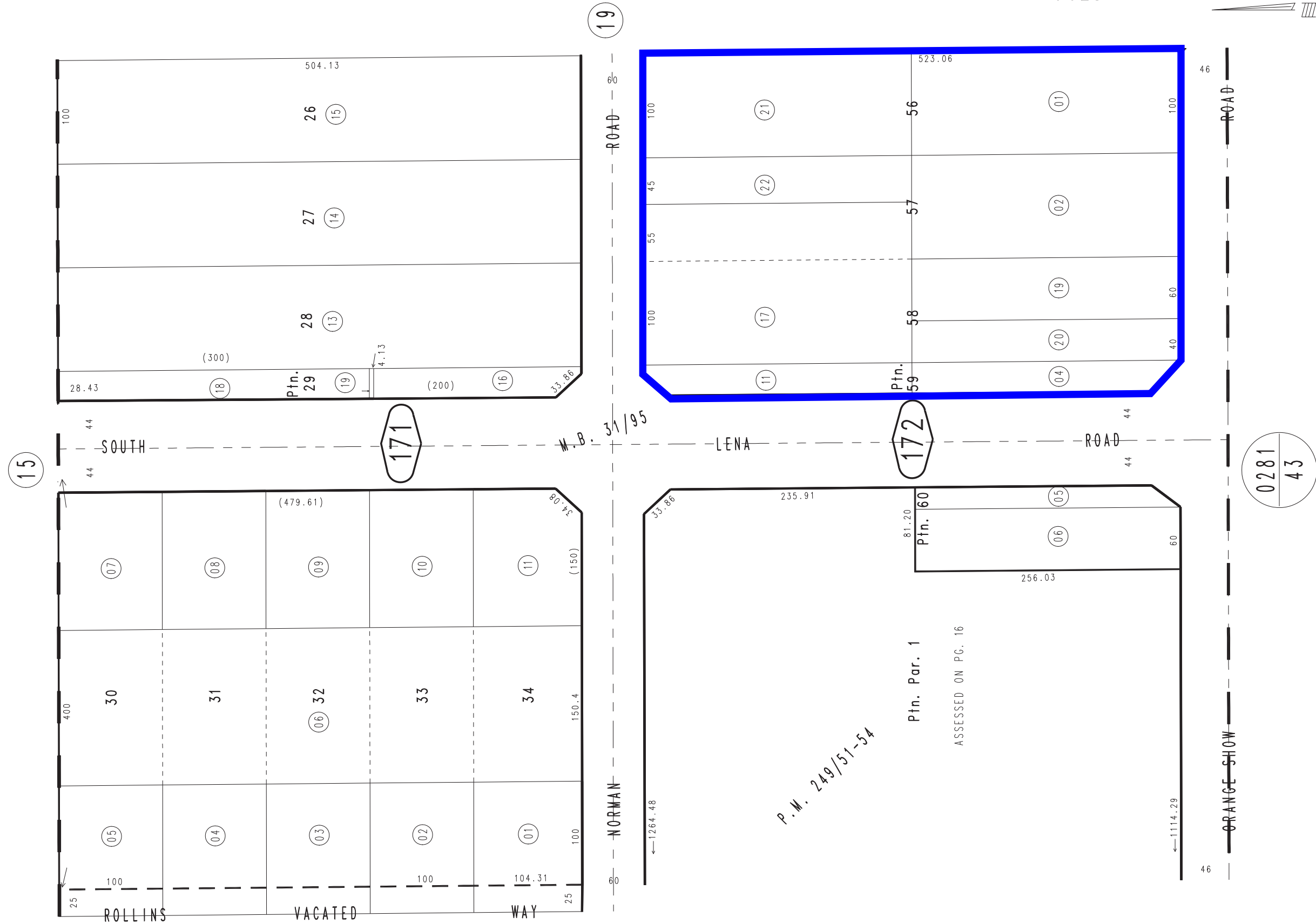
APPENDIX A  
Tax and Parcel Information



THIS MAP IS FOR THE PURPOSE OF AD VALOREM TAXATION ONLY.

# Ptn. Tract No. 2228, Valley Truck Farms No. 4 M.B. 31/95

City of San Bernardino 0280-17  
Tax Rate Area  
7028



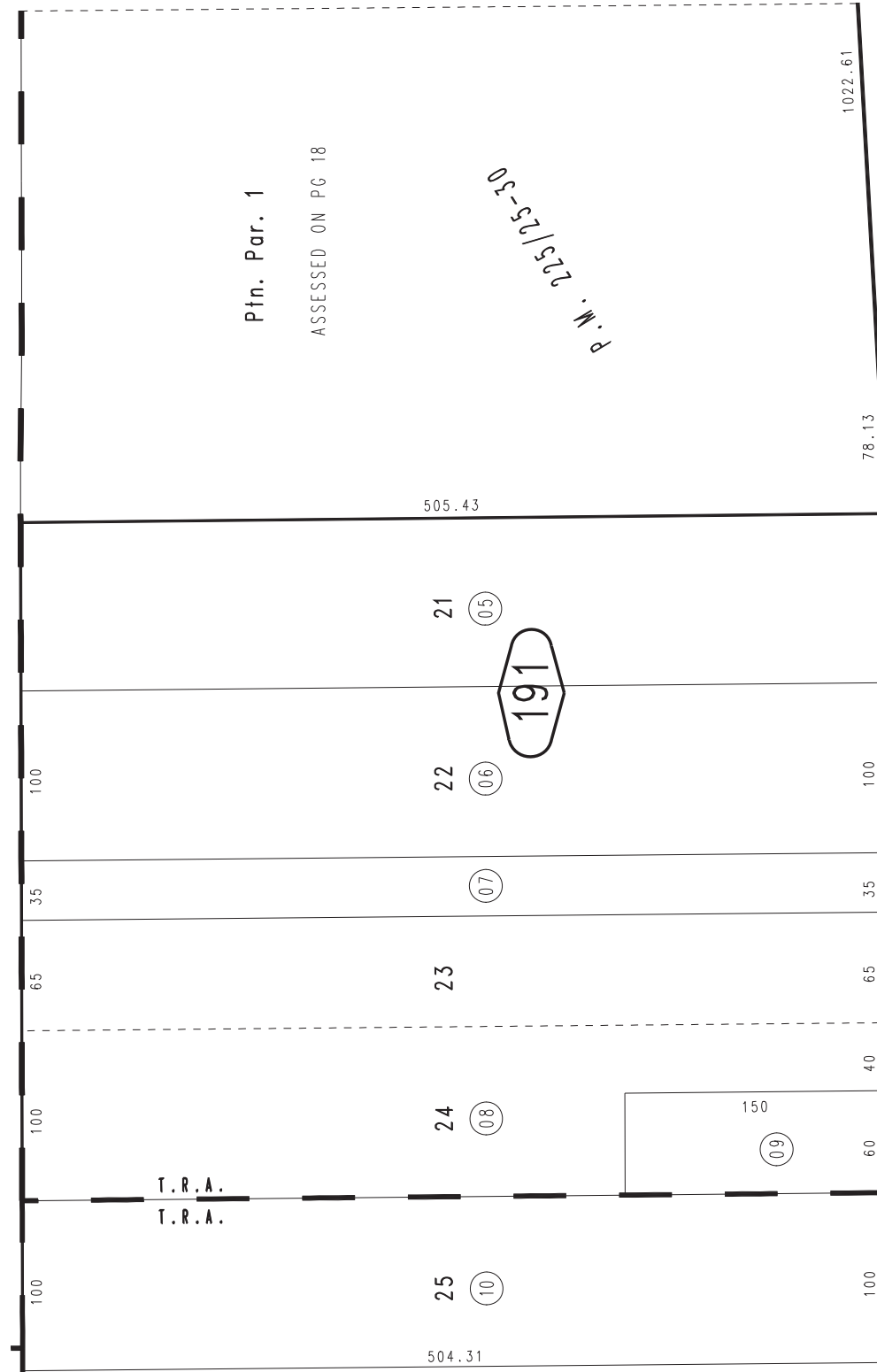
THIS MAP IS FOR THE PURPOSE  
OF AD VALOREM TAXATION ONLY.



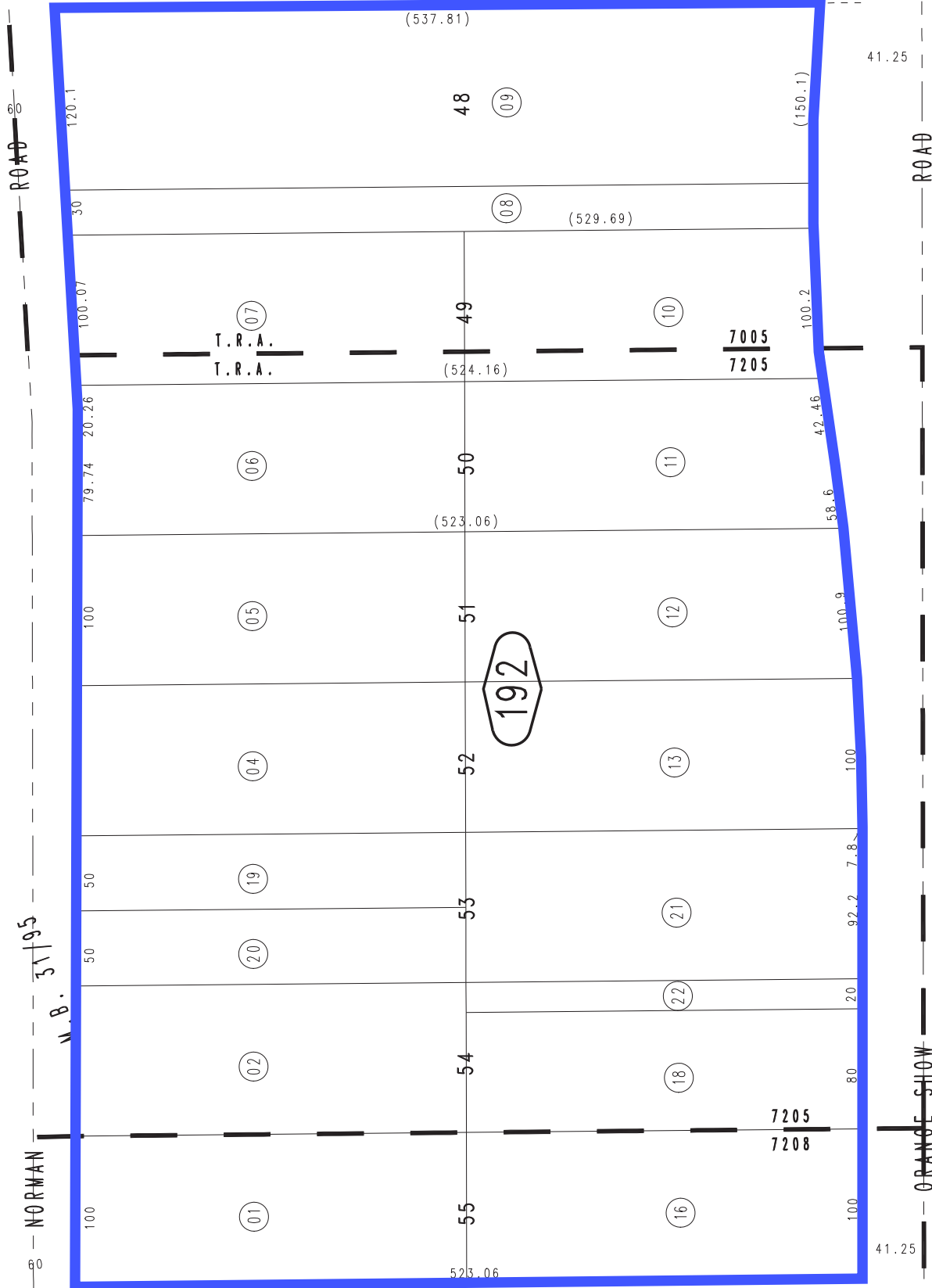
Ptn. Tract No. 2228, Valley Truck Farms No. 4  
M.B. 31/95

City of San Bernardino 0280-19  
Tax Rate Area  
7005 7205 7208

18



20



0281  
43



17

Ptn. S.E.1/4, Sec. 14  
T.1S., R.4W.

Assessor's Map  
Book 0280 Page 19  
San Bernardino County

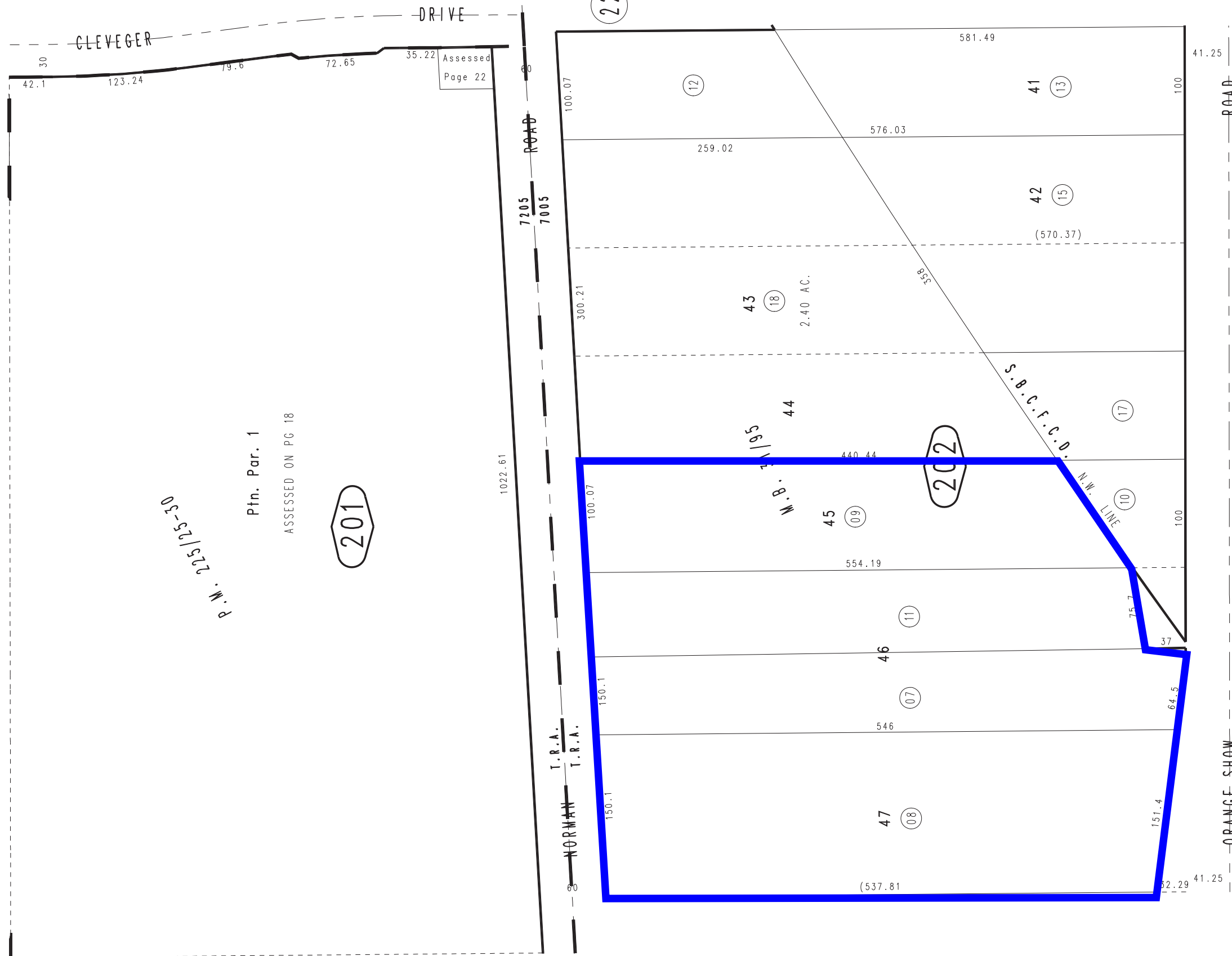
THIS MAP IS FOR THE PURPOSE  
OF AD VALOREM TAXATION ONLY.

# Ptn. Tract No. 2228, Valley Truck Farms No. 4 M.B. 31/95

City of San Bernardino 0280-20  
Tax Rate Area  
7005 7205



18



0281  
03

# Property Information Management System

San Bernardino County  
Office of the Assessor



PROPERTY INFORMATION REPORT FOR PARCEL 0280-192-02-0000



**Property Information**

**Property Address (Main Situs)** Protected per CA. Govt. Code Sect. 6254.21  
Protected per CA. Govt. Code Sect. 6254.21

**Owner and Mailing Address** PATINO, OSCAR

Protected per CA. Govt. Code Sect. 6254.21  
Protected per CA. Govt. Code Sect. 6254.21

**Effective Date** 04/03/2018

**Parcel** 0280192020000

**Parcel Status** ACTIVE

**Parcel Type** REAL PROPERTY

**Property ID**

**Tax Status** ASSESSED BY COUNTY

**Use Code** SFR 3

**Land Access** PUBLIC PAVED

**Size** 20,000 SQ. FEET TO 1.500 ACRES

**Land Type** INDUSTRIAL

**District** SAN BERNARDINO

**Resp Group** REAL PROPERTY

**Resp Unit** INDUSTRIAL ZONE OR USE

**Property Address for Single Family Residence Characteristic (Seq # 002)**

Protected per CA. Govt. Code Sect. 6254.21

Protected per CA. Govt. Code Sect. 6254.21

**Current Owners**

**Name** PATINO, OSCAR

**R/I** SOLE OWNER

**% Int** 100.0000000

**Type** BILLED OWNER

**Acquisition Date** 09/29/2017

**Document Date** 09/29/2017

**Inactive Date** NONE

**Document Numbers**

20170403740

**Legal Parcel Map**

Parcel Map	Parcel Nbr	Unit	Book	Page
	0280192020000			

**Legal Description**

TR NO 2228 VALLEY TRUCK FARMS NO 4 N 1/2 LOT 54

No Legal Reason for Change Found

# Property Information Management System

San Bernardino County  
Office of the Assessor



PROPERTY INFORMATION REPORT FOR PARCEL 0280-192-04-0000



**Property Information**

**Property Address (Main Situs)** Protected per CA. Govt. Code Sect. 6254.21  
Protected per CA. Govt. Code Sect. 6254.21

**Owner and Mailing Address** JOHNSTON, MICHAEL LEE

JOHNSTON, MICHAEL LEE  
Protected per CA. Govt. Code Sect. 6254.21  
Protected per CA. Govt. Code Sect. 6254.21

**Effective Date** 05/11/2022

**Parcel** 0280192040000

**Parcel Status** ACTIVE

**Parcel Type** REAL PROPERTY

**Property ID**

**Tax Status** ASSESSED BY COUNTY

**Use Code** VACANT

**Land Access** PUBLIC PAVED

**Size** 20,000 SQ. FEET TO 1.500 ACRES

**Land Type** INDUSTRIAL

**District** SAN BERNARDINO

**Resp Group** REAL PROPERTY

**Resp Unit** INDUSTRIAL ZONE OR USE

**Current Owners**

**Name** JOHNSTON, MICHAEL LEE

**Document Numbers**

**R/I** SOLE OWNER

20220032481

**% Int** 50.0000000

**Type** BILLED OWNER

**Acquisition Date** 07/12/2012

**Document Date** 01/26/2022

**Inactive Date** NONE

**Name** JOHNSTON, MICHAEL LEE

**Document Numbers**

**R/I** SOLE OWNER

20220032481

**% Int** 50.0000000

**Type** OTHER OWNER

**Acquisition Date** 01/26/2022

**Document Date** 01/26/2022

**Inactive Date** NONE

**Legal Parcel Map**

Parcel Map	Parcel Nbr	Unit	Book	Page
	0280192040000			

# Property Information Management System

San Bernardino County  
Office of the Assessor



PROPERTY INFORMATION REPORT FOR PARCEL 0280-192-05-0000





**Property Information**

**Property Address (Main Situs)** Protected per CA. Govt. Code Sect. 6254.21  
Protected per CA. Govt. Code Sect. 6254.21

**Owner and Mailing Address** PAYTON, B & LATONIA LIVING TRUST 12-4-04  
C/O BERNELL & LATONIA PAYTON TRUSTEES  
Protected per CA. Govt. Code Sect. 6254.21  
Protected per CA. Govt. Code Sect. 6254.21

**Effective Date** 03/14/2005

**Parcel** 0280192050000

**Parcel Status** ACTIVE  
**Parcel Type** REAL PROPERTY  
**Property ID**  
**Tax Status** ASSESSED BY COUNTY  
**Use Code** VACANT  
**Land Access** CHECK  
**Size** 20,000 SQ. FEET TO 1.500 ACRES  
**Land Type** INDUSTRIAL  
**District** SAN BERNARDINO  
**Resp Group** REAL PROPERTY  
**Resp Unit** COMMERCIAL ZONE OR USE

**Current Owners**

Name	Document Numbers
PAYTON, B & LATONIA LIVING TRUST 12-4-04 R/I TRUST REVOCABLE % Int 100.0000000 Type BILLED OWNER	20040915550
<b>Acquisition Date</b> 12/13/2004	
<b>Document Date</b> 12/13/2004	
<b>Inactive Date</b> NONE	

**Legal Parcel Map**

Parcel Map	Parcel Nbr	Unit	Book	Page
	0280192050000			

**Legal Description**

TR NO 2228 VALLEY TRUCK FARMS NO 4 N 1/2 LOT 51

**No Legal Reason for Change Found**

**No Active Homeowner's Exemptions Found**

# Property Information Management System

San Bernardino County  
Office of the Assessor



PROPERTY INFORMATION REPORT FOR PARCEL 0280-192-06-0000



**Property Information**

**Property Address (Main Situs)** Protected per CA. Govt. Code Sect. 6254.21  
Protected per CA. Govt. Code Sect. 6254.21

**Owner and Mailing Address** GONZALEZ, FRANCISCO

GONZALEZ, AURORA P  
Protected per CA. Govt. Code Sect. 6254.21  
Protected per CA. Govt. Code Sect. 6254.21

**Effective Date** 10/26/1983

**Parcel** 0280192060000

**Parcel Status** ACTIVE

**Parcel Type** REAL PROPERTY

**Property ID**

**Tax Status** ASSESSED BY COUNTY

**Use Code** RES ON COM

**Land Access** PUBLIC PAVED

**Size** 20,000 SQ. FEET TO 1.500 ACRES

**Land Type** INDUSTRIAL

**District** SAN BERNARDINO

**Resp Group** REAL PROPERTY

**Resp Unit** INDUSTRIAL ZONE OR USE

**Current Owners**

**Name** GONZALEZ, FRANCISCO

**Document Numbers**

**R/I** SPOUSAL

8322948200000

**% Int** 50.0000000

**Type** BILLED OWNER

**Acquisition Date** NONE

**Document Date** 09/30/1983

**Inactive Date** NONE

**Name** GONZALEZ, AURORA P

**Document Numbers**

**R/I** SPOUSAL

8322948200000

**% Int** 50.0000000

**Type** JOINT MAIL OWNER

**Acquisition Date** NONE

**Document Date** 09/30/1983

**Inactive Date** NONE

**Legal Parcel Map**

Parcel Map	Parcel Nbr	Unit	Book	Page
	0280192060000			



**Legal Description**

---

TR NO 2228 VALLEY TRUCK FARMS NO 4 N 1/2 LOT 50

**No Legal Reason for Change Found**

**Active Homeowner's Exemption as of 06/01/2022**

---

<b>Status</b>	GRANTED
<b>Effective Date</b> 03/01/1993	<b>Returned Date</b> 03/01/1993
<b>Through Date</b> NONE	<b>Acquired Date</b> 03/01/1993
	<b>Occupied Date</b> 03/01/1993

# Property Information Management System

San Bernardino County  
Office of the Assessor



PROPERTY INFORMATION REPORT FOR PARCEL 0280-192-07-0000



**Property Information**

**Property Address (Main Situs)** Protected per CA. Govt. Code Sect. 6254.21  
Protected per CA. Govt. Code Sect. 6254.21

**Owner and Mailing Address** NAVARRO, MARIA T MEJIA

Protected per CA. Govt. Code Sect. 6254.21  
Protected per CA. Govt. Code Sect. 6254.21

**Effective Date** 07/17/2006

**Parcel** 0280192070000

**Parcel Status** ACTIVE  
**Parcel Type** REAL PROPERTY  
**Property ID**  
**Tax Status** ASSESSED BY COUNTY  
**Use Code** SFR  
**Land Access** PUBLIC PAVED  
**Size** 20,000 SQ. FEET TO 1.500 ACRES  
**Land Type** INDUSTRIAL  
**District** SAN BERNARDINO  
**Resp Group** REAL PROPERTY  
**Resp Unit** COMMERCIAL ZONE OR USE

**Current Owners**

Name	Document Numbers
<b>NAVARRO, MARIA T MEJIA</b> R/I SOLE OWNER % Int 100.0000000 Type BILLED OWNER Acquisition Date 06/19/2006 Document Date 06/19/2006 Inactive Date NONE	20060414989

**Legal Parcel Map**

Parcel Map	Parcel Nbr	Unit	Book	Page
	0280192070000			

**Legal Description**

TR NO 2228 VALLEY TRUCK FARMS NO 4 N 1/2 LOT 49

**No Legal Reason for Change Found**

**No Active Homeowner's Exemptions Found**

# Property Information Management System

San Bernardino County  
Office of the Assessor



PROPERTY INFORMATION REPORT FOR PARCEL 0280-192-08-0000



**Property Information**

**Property Address (Main Situs)** Protected per CA. Govt. Code Sect. 6254.21  
Protected per CA. Govt. Code Sect. 6254.21

**Owner and Mailing Address** NUNEZ, RUBEN

Protected per CA. Govt. Code Sect. 6254.21  
Protected per CA. Govt. Code Sect. 6254.21

**Effective Date** 04/09/2020

**Parcel** 0280192080000

**Parcel Status** ACTIVE

**Parcel Type** REAL PROPERTY

**Property ID**

**Tax Status** ASSESSED BY COUNTY

**Use Code** VACANT

**Land Access** DUAL

**Size** 10,500 TO 19,999 SQ. FEET

**Land Type** INDUSTRIAL

**District** SAN BERNARDINO

**Resp Group** REAL PROPERTY

**Resp Unit** INDUSTRIAL ZONE OR USE

**Current Owners**

**Name** NUNEZ, RUBEN

**Document Numbers**

R/I SOLE OWNER

20200070837

**% Int** 100.0000000

**Type** BILLED OWNER

**Acquisition Date** 02/27/2020

**Document Date** 02/27/2020

**Inactive Date** NONE

**Legal Parcel Map**

Parcel Map	Parcel Nbr	Unit	Book	Page
	0280192080000			

**Legal Description**

TR NO 2228 VALLEY TRUCK FARMS NO 4 W 30 FT LOT 48 EX ST \*\*\*\*\* 04-02-97 #97-113704 STREET \*\*\*\*\*

**No Legal Reason for Change Found**

**No Active Homeowner's Exemptions Found**



# Property Information Management System

San Bernardino County  
Office of the Assessor



PROPERTY INFORMATION REPORT FOR PARCEL 0280-192-09-0000



**Property Information**

**Property Address (Main Situs)** Protected per CA. Govt. Code Sect. 6254.21  
Protected per CA. Govt. Code Sect. 6254.21

**Owner and Mailing Address** NUNEZ, RUBEN

Protected per CA. Govt. Code Sect. 6254.21  
Protected per CA. Govt. Code Sect. 6254.21

**Effective Date** 04/09/2020

**Parcel** 0280192090000

**Parcel Status** ACTIVE  
**Parcel Type** REAL PROPERTY  
**Property ID**  
**Tax Status** ASSESSED BY COUNTY  
**Use Code** VACANT  
**Land Access** DUAL  
**Size** 20,000 SQ. FEET TO 1.500 ACRES  
**Land Type** INDUSTRIAL  
**District** SAN BERNARDINO  
**Resp Group** REAL PROPERTY  
**Resp Unit** INDUSTRIAL ZONE OR USE

**Current Owners**

Name	Document Numbers
<b>NUNEZ, RUBEN</b> R/I SOLE OWNER % Int 100.0000000 Type BILLED OWNER Acquisition Date 02/27/2020 Document Date 02/27/2020 Inactive Date NONE	20200070837

**Legal Parcel Map**

Tract	Lot	Block	Unit	Book	Page
2228	48				

**Legal Description**

TRACT 2228 LOT 48 TR NO 2228 VALLEY TRUCK FARMS NO 4 LOT 48 EX W 30 FT EX ST \*\*\*\*\* 04-02-97 #97-113704 STREET \*\*\*\*\*

**No Legal Reason for Change Found**

19211

# Property Information Management System

San Bernardino County  
Office of the Assessor



PROPERTY INFORMATION REPORT FOR PARCEL 0280-192-10-0000



**Property Information**

**Property Address (Main Situs)** Protected per CA. Govt. Code Sect. 6254.21  
Protected per CA. Govt. Code Sect. 6254.21

**Owner and Mailing Address** RODRIGUEZ, RUBEN LOPEZ

Protected per CA. Govt. Code Sect. 6254.21  
Protected per CA. Govt. Code Sect. 6254.21

**Effective Date** 07/24/2019

**Parcel** 0280192100000

**Parcel Status** ACTIVE

**Parcel Type** REAL PROPERTY

**Property ID**

**Tax Status** ASSESSED BY COUNTY

**Use Code** VACANT

**Land Access** PUBLIC PAVED

**Size** 20,000 SQ. FEET TO 1.500 ACRES

**Land Type** INDUSTRIAL

**District** SAN BERNARDINO

**Resp Group** REAL PROPERTY

**Resp Unit** INDUSTRIAL ZONE OR USE

**Current Owners**

**Name** RODRIGUEZ, RUBEN LOPEZ

**Document Numbers**

**R/I** SOLE OWNER

20190230820

**% Int** 100.0000000

**Type** BILLED OWNER

**Acquisition Date** 07/11/2019

**Document Date** 07/11/2019

**Inactive Date** NONE

**Legal Parcel Map**

Parcel Map	Parcel Nbr	Unit	Book	Page
	0280192100000			

**Legal Description**

TR NO 2228 VALLEY TRUCK FARMS NO 4 S 1/2 LOT 49 EX ST \*\*\*\*\* 9-26-97 #97-354215 ST \*\*\*\*\*

**No Legal Reason for Change Found**

# Property Information Management System

San Bernardino County

Office of the Assessor



PROPERTY INFORMATION REPORT FOR PARCEL 0280-192-11-0000



**Property Information**

**Property Address (Main Situs)** Protected per CA. Govt. Code Sect. 6254.21  
Protected per CA. Govt. Code Sect. 6254.21

**Owner and Mailing Address** CAREY, WILLIAM S & MARY C TR 4-19-99 ETAL  
C/O WILLIAM & MARY CAREY, TRS  
Protected per CA. Govt. Code Sect. 6254.21  
Protected per CA. Govt. Code Sect. 6254.21

**Effective Date** 07/02/2019

**Parcel** 0280192110000

**Parcel Status** ACTIVE

**Parcel Type** REAL PROPERTY

**Property ID**

**Tax Status** ASSESSED BY COUNTY

**Use Code** VACANT

**Land Access** PUBLIC PAVED

**Size** 20,000 SQ. FEET TO 1.500 ACRES

**Land Type** SINGLE FAMILY RESIDENTIAL

**District** SAN BERNARDINO

**Resp Group** REAL PROPERTY

**Resp Unit** RES ZONE(MAX 14 UTS)&USE EX HPC/MHM(1-14 UTS,CHURC

**Current Owners**

**Name** CAREY, MICHAEL R

**R/I** TENANCY IN COMMON

**% Int** 25.0000000

**Type** OTHER OWNER

**Acquisition Date** 07/05/1977

**Document Date** 07/05/1977

**Inactive Date** NONE

**Document Numbers**

9212000000101

**Name** CAREY, WILLIAM S & MARY C TR 4-19-99

**R/I** TENANCY IN COMMON

**% Int** 25.0000000

**Type** OTHER OWNER

**Acquisition Date** 10/15/2003

**Document Date** 10/15/2003

**Inactive Date** NONE

**Document Numbers**

20030778393



Name CAREY, WILLIAM S & MARY C TR 4-19-99

Document Numbers

R/I TENANCY IN COMMON

20030778393

% Int 50.0000000

Type BILLED OWNER

Acquisition Date 10/15/2003

Document Date 10/15/2003

Inactive Date NONE

Legal Parcel Map

Parcel Map	Parcel Nbr	Unit	Book	Page
	0280192110000			

Legal Description

TR NO 2228 VALLEY TRUCK FARMS NO 4 S 1/2 LOT 50 EX ST

Legal Reason for Change

Legal Reason for Change	Document Number	Date
STREET DEED	20020024896	01/17/2002

No Active Homeowner's Exemptions Found

# Property Information Management System

San Bernardino County  
Office of the Assessor



PROPERTY INFORMATION REPORT FOR PARCEL 0280-192-12-0000





**Property Information**

**Property Address (Main Situs)** Protected per CA. Govt. Code Sect. 6254.21  
Protected per CA. Govt. Code Sect. 6254.21

**Owner and Mailing Address** FTS EXPRESS INC

Protected per CA. Govt. Code Sect. 6254.21  
Protected per CA. Govt. Code Sect. 6254.21

**Effective Date** 09/22/2021

**Parcel** 0280192120000

**Parcel Status** ACTIVE

**Parcel Type** REAL PROPERTY

**Property ID**

**Tax Status** ASSESSED BY COUNTY

**Use Code** VACANT

**Land Access** PUBLIC PAVED

**Size** 20,000 SQ. FEET TO 1.500 ACRES

**Land Type** INDUSTRIAL

**District** SAN BERNARDINO

**Resp Group** REAL PROPERTY

**Resp Unit** INDUSTRIAL ZONE OR USE

**Current Owners**

Name	Document Numbers
<b>FTS EXPRESS INC</b> R/I CORPORATION % Int 100.0000000 Type BILLED OWNER Acquisition Date 05/11/2021 Document Date 05/11/2021 Inactive Date NONE	20210217949

**Legal Parcel Map**

Parcel Map	Parcel Nbr	Unit	Book	Page
	0280192120000			

**Legal Description**

TR NO 2228 VALLEY TRUCK FARMS NO 4 S 1/2 LOT 51 EX ST \*\*\*\*\* 9-26-97 #97-354215 ST \*\*\*\*\*

**No Legal Reason for Change Found**

19219

# Property Information Management System

San Bernardino County  
Office of the Assessor



PROPERTY INFORMATION REPORT FOR PARCEL 0280-192-13-0000



**Property Information**

**Property Address (Main Situs)** Protected per CA. Govt. Code Sect. 6254.21  
Protected per CA. Govt. Code Sect. 6254.21

**Owner and Mailing Address** FLEUR DE LIS INVESTMENT PROPERTIES LLC  
Protected per CA. Govt. Code Sect. 6254.21  
Protected per CA. Govt. Code Sect. 6254.21

**Effective Date** 10/15/2021

**Parcel** 0280192130000

**Parcel Status** ACTIVE  
**Parcel Type** REAL PROPERTY  
**Property ID**  
**Tax Status** ASSESSED BY COUNTY  
**Use Code** VACANT  
**Land Access** PUBLIC PAVED  
**Size** 20,000 SQ. FEET TO 1.500 ACRES  
**Land Type** INDUSTRIAL  
**District** SAN BERNARDINO  
**Resp Group** REAL PROPERTY  
**Resp Unit** COMMERCIAL ZONE OR USE

**Current Owners**

Name	Document Numbers
FLEUR DE LIS INVESTMENT PROPERTIES LLC	
R/I SOLE OWNER	20210259212
% Int 100.0000000	
Type BILLED OWNER	
Acquisition Date 06/08/2021	
Document Date 06/08/2021	
Inactive Date NONE	

**Legal Parcel Map**

Parcel Map	Parcel Nbr	Unit	Book	Page
	0280192130000			

**Legal Description**

TR NO 2228 VALLEY TRUCK FARMS NO 4 S 1/2 LOT 52 EX ST \*\*\*\*\* 12-16-96 #96-459805 ST \*\*\*\*\*

**No Legal Reason for Change Found**

# Property Information Management System

San Bernardino County

Office of the Assessor



PROPERTY INFORMATION REPORT FOR PARCEL 0280-192-19-0000



**Property Information**

**Property Address (Main Situs)** Protected per CA. Govt. Code Sect. 6254.21  
Protected per CA. Govt. Code Sect. 6254.21

**Owner and Mailing Address** MORGA, JOVITA

Protected per CA. Govt. Code Sect. 6254.21  
Protected per CA. Govt. Code Sect. 6254.21

**Effective Date** 07/24/2008

**Parcel** 0280192190000

**Parcel Status** ACTIVE

**Parcel Type** REAL PROPERTY

**Property ID**

**Tax Status** ASSESSED BY COUNTY

**Use Code** RES ON COM

**Land Access** PUBLIC PAVED

**Size** 10,500 TO 19,999 SQ. FEET

**Land Type** INDUSTRIAL

**District** SAN BERNARDINO

**Resp Group** REAL PROPERTY

**Resp Unit** INDUSTRIAL ZONE OR USE

**Current Owners**

**Name** MORGA, JOVITA

**Document Numbers**

**R/I** SOLE OWNER

9831330100000

**% Int** 100.0000000

**Type** BILLED OWNER

**Acquisition Date** NONE

**Document Date** 08/06/1998

**Inactive Date** NONE

**Legal Parcel Map**

Parcel Map	Parcel Nbr	Unit	Book	Page
	0280192190000			

**Legal Description**

TR NO 2228 VALLEY TRUCK FARMS NO 4 E 50 FT N 1/2 LOT 53

**No Legal Reason for Change Found**



---

**Active Homeowner's Exemption as of 06/01/2022**

---

<b>Status</b>	GRANTED
<b>Effective Date</b> 12/31/2007	<b>Returned Date</b> 07/22/2008
<b>Through Date</b> NONE	<b>Acquired Date</b> 08/06/1998
	<b>Occupied Date</b> 08/06/1998

# Property Information Management System

San Bernardino County  
Office of the Assessor



PROPERTY INFORMATION REPORT FOR PARCEL 0280-192-20-0000



**Property Information**

**Property Address (Main Situs)** Protected per CA. Govt. Code Sect. 6254.21  
Protected per CA. Govt. Code Sect. 6254.21

**Owner and Mailing Address** DONIS, JUDITH

Protected per CA. Govt. Code Sect. 6254.21  
Protected per CA. Govt. Code Sect. 6254.21

**Effective Date** 02/08/2022

**Parcel** 0280192200000

**Parcel Status** ACTIVE

**Parcel Type** REAL PROPERTY

**Property ID**

**Tax Status** ASSESSED BY COUNTY

**Use Code** RES ON COM

**Land Access** PUBLIC PAVED

**Size** 10,500 TO 19,999 SQ. FEET

**Land Type** INDUSTRIAL

**District** SAN BERNARDINO

**Resp Group** REAL PROPERTY

**Resp Unit** INDUSTRIAL ZONE OR USE

**Current Owners**

**Name** DONIS, JUDITH

**Document Numbers**

**R/I** SOLE OWNER

20210424243

**% Int** 100.0000000

**Type** BILLED OWNER

**Acquisition Date** 07/03/2020

**Document Date** 09/16/2021

**Inactive Date** NONE

**Legal Parcel Map**

Parcel Map	Parcel Nbr	Unit	Book	Page
	0280192200000			

**Legal Description**

TR NO 2228 VALLEY TRUCK FARMS NO 4 W 50 FT N 1/2 LOT 53

**No Legal Reason for Change Found**





---

**Active Homeowner's Exemption as of 06/01/2022**

---

<b>Status</b>	GRANTED
<b>Effective Date</b> 07/03/2020	<b>Returned Date</b> 02/14/2022
<b>Through Date</b> NONE	<b>Acquired Date</b> 07/03/2020
	<b>Occupied Date</b> 10/28/1999

# Property Information Management System

San Bernardino County  
Office of the Assessor



PROPERTY INFORMATION REPORT FOR PARCEL 0280-202-07-0000



**Property Information**

Parcel 0280202070000

**Property Address (Main Situs)** Protected per CA. Govt. Code Sect. 6254.21  
Protected per CA. Govt. Code Sect. 6254.21

**Parcel Status** ACTIVE  
**Parcel Type** REAL PROPERTY  
**Property ID**

**Tax Status** ASSESSED BY COUNTY

**Owner and Mailing Address** WILLIAMS, THOMAS

**Use Code** RES ON COM

Protected per CA. Govt. Code Sect. 6254.21  
Protected per CA. Govt. Code Sect. 6254.21

**Land Access** PUBLIC PAVED  
**Size** 20,000 SQ. FEET TO 1.500 ACRES

**Land Type** INDUSTRIAL

**Effective Date** 11/30/2005

**District** SAN BERNARDINO

**Resp Group** REAL PROPERTY

**Resp Unit** INDUSTRIAL ZONE OR USE

**Current Owners**

**Name** WILLIAMS, THOMAS

**Document Numbers**

**R/I** SOLE OWNER

20050769183

**% Int** 100.0000000

**Type** BILLED OWNER

**Acquisition Date** 10/14/2005

**Document Date** 10/14/2005

**Inactive Date** NONE

**Legal Parcel Map**

Parcel Map	Parcel Nbr	Unit	Book	Page
	0280202070000			

**Legal Description**

TR NO 2228 VALLEY TRUCK FARMS NO 4 W 1/2 LOT 46 EX ST

**Legal Reason for Change**

Legal Reason for Change	Document Number	Date
STREET DEED	19960459308	12/16/1996



---

**Active Homeowner's Exemption as of 06/01/2022**

---

<b>Status</b>	GRANTED
<b>Effective Date</b> 12/31/2009	<b>Returned Date</b> 12/29/2009
<b>Through Date</b> NONE	<b>Acquired Date</b> 10/14/2005
	<b>Occupied Date</b> 10/14/2005

# Property Information Management System

San Bernardino County  
Office of the Assessor



PROPERTY INFORMATION REPORT FOR PARCEL 0280-202-08-0000



**Property Information**

**Property Address (Main Situs)** Protected per CA. Govt. Code Sect. 6254.21  
Protected per CA. Govt. Code Sect. 6254.21

**Owner and Mailing Address** GLEASON, DWAYNE A TR

GLEASON, OTHA L TR  
Protected per CA. Govt. Code Sect. 6254.21  
Protected per CA. Govt. Code Sect. 6254.21

**Effective Date** 08/28/1995

**Parcel** 0280202080000

**Parcel Status** ACTIVE  
**Parcel Type** REAL PROPERTY  
**Property ID**  
**Tax Status** ASSESSED BY COUNTY  
**Use Code** VACANT  
**Land Access** DUAL  
**Size** 1.501 TO 3.500 ACRES  
**Land Type** SINGLE FAMILY RESIDENTIAL  
**District** SAN BERNARDINO  
**Resp Group** REAL PROPERTY  
**Resp Unit** RES ZONE(MAX 14 UTS)&USE EX HPC/MHM(1-14 UTS,CHURC

**Current Owners**

Name	Document Numbers
<b>GLEASON, DWAYNE A TR</b> R/I TRUST REVOCABLE % Int 50.0000000 Type BILLED OWNER Acquisition Date 11/05/1990 Document Date 07/28/1995 Inactive Date NONE	9526104500000
<b>GLEASON, OTHA L TR</b> R/I TRUST REVOCABLE % Int 50.0000000 Type JOINT MAIL OWNER Acquisition Date 11/05/1990 Document Date 07/28/1995 Inactive Date NONE	9526104500000

**Legal Parcel Map**

Tract	Lot	Block	Unit	Book	Page
2228	47				

# Property Information Management System

San Bernardino County  
Office of the Assessor



PROPERTY INFORMATION REPORT FOR PARCEL 0280-202-09-0000



**Property Information**

**Property Address (Main Situs)** Protected per CA. Govt. Code Sect. 6254.21  
Protected per CA. Govt. Code Sect. 6254.21

**Owner and Mailing Address** GEERLINGS EQUIPMENT RENTAL INC  
BELL, ALEXANDER MARCEL FAMILY TRUST 9/19  
Protected per CA. Govt. Code Sect. 6254.21  
Protected per CA. Govt. Code Sect. 6254.21

**Effective Date** 11/19/2015

**Parcel** 0280202090000

**Parcel Status** ACTIVE  
**Parcel Type** REAL PROPERTY  
**Property ID**  
**Tax Status** ASSESSED BY COUNTY  
**Use Code** RES ON COM  
**Land Access** PUBLIC PAVED  
**Size** 20,000 SQ. FEET TO 1.500 ACRES  
**Land Type** INDUSTRIAL  
**District** SAN BERNARDINO  
**Resp Group** REAL PROPERTY  
**Resp Unit** INDUSTRIAL ZONE OR USE

**Current Owners**

Name	Document Numbers
<b>GEERLINGS EQUIPMENT RENTAL INC</b> R/I TENANCY IN COMMON % Int 50.0000000 Type BILLED OWNER Acquisition Date 10/30/2015 Document Date 10/30/2015 Inactive Date NONE	20150471312
<b>BELL, ALEXANDER MARCEL FAMILY TRUST 9/19</b> R/I TENANCY IN COMMON % Int 50.0000000 Type JOINT MAIL OWNER Acquisition Date 10/24/2019 Document Date 10/24/2019 Inactive Date NONE	20190383072

**Legal Parcel Map**

Tract	Lot	Block	Unit	Book	Page
2228	45				



# Property Information Management System

San Bernardino County  
Office of the Assessor



PROPERTY INFORMATION REPORT FOR PARCEL 0280-202-11-0000



**Property Information**

**Property Address (Main Situs)** Protected per CA. Govt. Code Sect. 6254.21  
Protected per CA. Govt. Code Sect. 6254.21

**Owner and Mailing Address** PEREZ, ROBERTO

Protected per CA. Govt. Code Sect. 6254.21  
Protected per CA. Govt. Code Sect. 6254.21

**Effective Date** 03/09/2021

**Parcel** 0280202110000

**Parcel Status** ACTIVE

**Parcel Type** REAL PROPERTY

**Property ID**

**Tax Status** ASSESSED BY COUNTY

**Use Code** VACANT

**Land Access** PUBLIC PAVED

**Size** 20,000 SQ. FEET TO 1.500 ACRES

**Land Type** INDUSTRIAL

**District** SAN BERNARDINO

**Resp Group** REAL PROPERTY

**Resp Unit** INDUSTRIAL ZONE OR USE

**Current Owners**

**Name** PEREZ, ROBERTO

**Document Numbers**

**R/I** SOLE OWNER

20200506667

**% Int** 100.0000000

**Type** BILLED OWNER

**Acquisition Date** 12/14/2020

**Document Date** 12/14/2020

**Inactive Date** NONE

**Legal Parcel Map**

Parcel Map	Parcel Nbr	Unit	Book	Page
	0280202110000			

**Legal Description**

TR NO 2228 VALLEY TRUCK FARMS NO 4 E 1/2 LOT 46 EX PTN TO FLOOD CONTROL AND EX ST \*\*\*\*\* 12/16/96 #96-459309 ST \*\*\*\*\*

**No Legal Reason for Change Found**

# Property Information Management System

San Bernardino County  
Office of the Assessor



PROPERTY INFORMATION REPORT FOR PARCEL 0280-172-01-0000



**Property Information**

**Property Address (Main Situs)** Protected per CA. Govt. Code Sect. 6254.21  
Protected per CA. Govt. Code Sect. 6254.21

**Owner and Mailing Address** HERNANDEZ, FERNANDO

HERNANDEZ, ANA CELINA  
Protected per CA. Govt. Code Sect. 6254.21  
Protected per CA. Govt. Code Sect. 6254.21

**Effective Date** 04/14/2022

**Parcel** 0280172010000

**Parcel Status** ACTIVE

**Parcel Type** REAL PROPERTY

**Property ID**

**Tax Status** ASSESSED BY COUNTY

**Use Code** RES ON COM

**Land Access** PUBLIC PAVED

**Size** 20,000 SQ. FEET TO 1.500 ACRES

**Land Type** INDUSTRIAL

**District** SAN BERNARDINO

**Resp Group** REAL PROPERTY

**Resp Unit** COMMERCIAL ZONE OR USE

**Current Owners**

**Name** HERNANDEZ, FERNANDO

**Document Numbers**

**R/I** SPOUSAL

20210563553

**% Int** 50.0000000

**Type** BILLED OWNER

**Acquisition Date** 12/16/2021

**Document Date** 12/16/2021

**Inactive Date** NONE

**Name** HERNANDEZ, ANA CELINA

**Document Numbers**

**R/I** SPOUSAL

20210563553

**% Int** 50.0000000

**Type** JOINT MAIL OWNER

**Acquisition Date** 12/16/2021

**Document Date** 12/16/2021

**Inactive Date** NONE

**Legal Parcel Map**

Tract	Lot	Block	Unit	Book	Page
2228	56				



**Legal Description**

---

TRACT 2228 LOT 56 TR NO 2228 VALLEY TRUCK FARMS S 1/2 LOT 56 EX ST \*\*\*\*\* 2-4-97 #97-039521  
ST \*\*\*\*\*

**No Legal Reason for Change Found**

**No Active Homeowner's Exemptions Found**

# Property Information Management System

San Bernardino County  
Office of the Assessor



PROPERTY INFORMATION REPORT FOR PARCEL 0280-172-02-0000



**Property Information**

**Property Address (Main Situs)** Protected per CA. Govt. Code Sect. 6254.21  
Protected per CA. Govt. Code Sect. 6254.21

**Owner and Mailing Address** DHA OPPORTUNITY I LP

Protected per CA. Govt. Code Sect. 6254.21  
Protected per CA. Govt. Code Sect. 6254.21

**Effective Date** 08/24/2011

**Parcel** 0280172020000

**Parcel Status** ACTIVE

**Parcel Type** REAL PROPERTY

**Property ID**

**Tax Status** ASSESSED BY COUNTY

**Use Code** SFR

**Land Access** PUBLIC PAVED

**Size** 20,000 SQ. FEET TO 1.500 ACRES

**Land Type** SINGLE FAMILY RESIDENTIAL

**District** SAN BERNARDINO

**Resp Group** REAL PROPERTY

**Resp Unit** RES ZONE(MAX 14 UTS)&USE EX HPC/MHM(1-14 UTS,CHURC

**Current Owners**

Name	Document Numbers
DHA OPPORTUNITY I LP	
R/I PARTNERSHIP	20110349999
% Int 100.0000000	
Type BILLED OWNER	
Acquisition Date 08/08/2011	
Document Date 08/18/2011	
Inactive Date NONE	

**Legal Parcel Map**

Parcel Map	Parcel Nbr	Unit	Book	Page
	0280172020000			

**Legal Description**

TR NO 2228 VALLEY TRUCK FARMS NO 4 S 1/2 LOT 57 EX ST \*\*\*\*\* 1-10-97 #97-009210 ST \*\*\*\*\*

**No Legal Reason for Change Found**



**No Active Homeowner's Exemptions Found**



# Property Information Management System

San Bernardino County  
Office of the Assessor



PROPERTY INFORMATION REPORT FOR PARCEL 0280-172-11-0000



**Property Information**

**Property Address (Main Situs)** Protected per CA. Govt. Code Sect. 6254.21  
Protected per CA. Govt. Code Sect. 6254.21

**Owner and Mailing Address** NORMAN ROAD INVESTMENTS LLC  
Protected per CA. Govt. Code Sect. 6254.21  
Protected per CA. Govt. Code Sect. 6254.21

**Effective Date** 07/08/2022

**Parcel** 0280172110000

**Parcel Status** ACTIVE  
**Parcel Type** REAL PROPERTY  
**Property ID**  
**Tax Status** ASSESSED BY COUNTY  
**Use Code** VACANT  
**Land Access** PUBLIC PAVED  
**Size** 20,000 SQ. FEET TO 1.500 ACRES  
**Land Type** INDUSTRIAL  
**District** SAN BERNARDINO  
**Resp Group** REAL PROPERTY  
**Resp Unit** INDUSTRIAL ZONE OR USE

**Current Owners**

Name	Document Numbers
<b>NORMAN ROAD INVESTMENTS LLC</b>	
R/I SOLE OWNER	20220119641
% Int 100.0000000	
Type BILLED OWNER	
<b>Acquisition Date</b> 03/30/2022	
<b>Document Date</b> 03/30/2022	
<b>Inactive Date</b> NONE	

**Legal Parcel Map**

Parcel Map	Parcel Nbr	Unit	Book	Page
	0280172110000			

**Legal Description**

TR NO 2228 VALLEY TRUCK FARMS NO 4 N 1/2 LOT 59 EX ST

**Legal Reason for Change**

Legal Reason for Change	Document Number	Date
OTHER	2013-0506965	11/20/2013
STREET DEED	2009-0397355	09/09/2009



No Active Homeowner's Exemptions Found

# Property Information Management System

San Bernardino County  
Office of the Assessor



PROPERTY INFORMATION REPORT FOR PARCEL 0280-172-17-0000



**Property Information**

Parcel 0280172170000

**Property Address (Main Situs)** Protected per CA. Govt. Code Sect. 6254.21  
Protected per CA. Govt. Code Sect. 6254.21

**Parcel Status** ACTIVE  
**Parcel Type** REAL PROPERTY  
**Property ID**

**Tax Status** ASSESSED BY COUNTY

**Owner and Mailing Address** NORMAN ROAD INVESTMENTS LLC  
Protected per CA. Govt. Code Sect. 6254.21  
Protected per CA. Govt. Code Sect. 6254.21

**Use Code** VACANT

**Land Access** PUBLIC PAVED

**Size** 20,000 SQ. FEET TO 1.500 ACRES

**Effective Date** 04/20/2006

**Land Type** INDUSTRIAL

**District** SAN BERNARDINO

**Resp Group** REAL PROPERTY

**Resp Unit** COMMERCIAL ZONE OR USE

**Current Owners**

**Name** NORMAN ROAD INVESTMENTS LLC

**Document Numbers**

**R/I** SOLE OWNER

20060238232

**% Int** 100.0000000

**Type** BILLED OWNER

**Acquisition Date** 04/07/2006

**Document Date** 04/07/2006

**Inactive Date** NONE

**Legal Parcel Map**

Parcel Map	Parcel Nbr	Unit	Book	Page
	0280172170000			

**Legal Description**

TR NO 2228 VALLEY TRUCK FARMS NO 4 N 1/2 LOT 58 AND W 55 FT N 1/2 LOT 57

**No Legal Reason for Change Found**

**No Active Homeowner's Exemptions Found**

# Property Information Management System

San Bernardino County  
Office of the Assessor



PROPERTY INFORMATION REPORT FOR PARCEL 0280-172-19-0000



**Property Information**

**Property Address (Main Situs)** Protected per CA. Govt. Code Sect. 6254.21  
Protected per CA. Govt. Code Sect. 6254.21

**Owner and Mailing Address** GONZALEZ, ESPIRIDION

Protected per CA. Govt. Code Sect. 6254.21  
Protected per CA. Govt. Code Sect. 6254.21

**Effective Date** 12/05/2000

**Parcel** 0280172190000

**Parcel Status** ACTIVE

**Parcel Type** REAL PROPERTY

**Property ID**

**Tax Status** ASSESSED BY COUNTY

**Use Code** SFR

**Land Access** PUBLIC PAVED

**Size** 10,500 TO 19,999 SQ. FEET

**Land Type** SINGLE FAMILY RESIDENTIAL

**District** SAN BERNARDINO

**Resp Group** REAL PROPERTY

**Resp Unit** RES ZONE(MAX 14 UTS)&USE EX HPC/MHM(1-14 UTS,CHURC

**Current Owners**

**Name** GONZALEZ, ESPIRIDION

**Document Numbers**

**R/I** SOLE OWNER

20000274333

**% Int** 100.0000000

**Type** BILLED OWNER

**Acquisition Date** 08/01/2000

**Document Date** 08/01/2000

**Inactive Date** NONE

**Legal Parcel Map**

Parcel Map	Parcel Nbr	Unit	Book	Page
	0280172190000			

**Legal Description**

TR NO 2228 VALLEY TRUCK FARMS NO 4 E 60 FT S 1/2 LOT 58 EX ST \*\*\*\*\* 12-23-96 #96-468840 ST \*\*\*\*\*

**No Legal Reason for Change Found**



No Active Homeowner's Exemptions Found



# Property Information Management System

San Bernardino County  
Office of the Assessor



PROPERTY INFORMATION REPORT FOR PARCEL 0280-172-20-0000



**Property Information**

**Property Address (Main Situs)** Protected per CA. Govt. Code Sect. 6254.21  
Protected per CA. Govt. Code Sect. 6254.21

**Owner and Mailing Address** ALI, MOHAMMED ALI AHMED

Protected per CA. Govt. Code Sect. 6254.21  
Protected per CA. Govt. Code Sect. 6254.21

**Effective Date** 01/26/2022

**Parcel** 0280172200000

**Parcel Status** ACTIVE

**Parcel Type** REAL PROPERTY

**Property ID**

**Tax Status** ASSESSED BY COUNTY

**Use Code** VACANT

**Land Access** PUBLIC PAVED

**Size** 7,200 TO 10,499 SQ. FEET

**Land Type** INDUSTRIAL

**District** SAN BERNARDINO

**Resp Group** REAL PROPERTY

**Resp Unit** INDUSTRIAL ZONE OR USE

**Current Owners**

**Name** ALI, MOHAMMED ALI AHMED

**Document Numbers**

**R/I** SOLE OWNER

20210396901

**% Int** 100.0000000

**Type** BILLED OWNER

**Acquisition Date** 09/01/2021

**Document Date** 09/01/2021

**Inactive Date** NONE

**Legal Parcel Map**

Parcel Map	Parcel Nbr	Unit	Book	Page
	0280172200000			

**Legal Description**

TR NO 2228 VALLEY TRUCK FARMS NO 4 S 1/2 LOT 58 EX E 60 FT THEREOF AND EX ST \*\*\*\*\* 12-23-96 #96-468840 ST \*\*\*\*\*

**No Legal Reason for Change Found**

**No Active Homeowner's Exemptions Found**

# Property Information Management System

San Bernardino County  
Office of the Assessor



PROPERTY INFORMATION REPORT FOR PARCEL 0280-172-21-0000



**Property Information**

**Property Address (Main Situs)** Protected per CA. Govt. Code Sect. 6254.21  
Protected per CA. Govt. Code Sect. 6254.21

**Owner and Mailing Address** NORMAN ROAD INVESTMENTS LLC  
Protected per CA. Govt. Code Sect. 6254.21  
Protected per CA. Govt. Code Sect. 6254.21

**Effective Date** 04/20/2006

**Parcel** 0280172210000

**Parcel Status** ACTIVE  
**Parcel Type** REAL PROPERTY  
**Property ID**  
**Tax Status** ASSESSED BY COUNTY  
**Use Code** VACANT  
**Land Access** PUBLIC PAVED  
**Size** 20,000 SQ. FEET TO 1.500 ACRES  
**Land Type** INDUSTRIAL  
**District** SAN BERNARDINO  
**Resp Group** REAL PROPERTY  
**Resp Unit** COMMERCIAL ZONE OR USE

**Current Owners**

Name	Document Numbers
<b>NORMAN ROAD INVESTMENTS LLC</b>	
R/I SOLE OWNER	20060238232
% Int 100.0000000	
Type BILLED OWNER	
<b>Acquisition Date</b> 04/07/2006	
<b>Document Date</b> 04/07/2006	
<b>Inactive Date</b> NONE	

**Legal Parcel Map**

Parcel Map	Parcel Nbr	Unit	Book	Page
	0280172210000			

**Legal Description**

TR NO 2228 VALLEY TRUCK FARMS NO 4 N 1/2 LOT 56

**No Legal Reason for Change Found**

**No Active Homeowner's Exemptions Found**

# Property Information Management System

San Bernardino County  
Office of the Assessor



PROPERTY INFORMATION REPORT FOR PARCEL 0280-172-22-0000



**Property Information**

Parcel 0280172220000

**Property Address (Main Situs)** Protected per CA. Govt. Code Sect. 6254.21  
Protected per CA. Govt. Code Sect. 6254.21

**Parcel Status** ACTIVE  
**Parcel Type** REAL PROPERTY  
**Property ID**

**Tax Status** ASSESSED BY COUNTY

**Owner and Mailing Address** NORMAN ROAD INVESTMENTS LLC  
Protected per CA. Govt. Code Sect. 6254.21  
Protected per CA. Govt. Code Sect. 6254.21

**Use Code** VACANT

**Land Access** CHECK

**Size** 10,500 TO 19,999 SQ. FEET

**Land Type** INDUSTRIAL

**Effective Date** 04/20/2006

**District** SAN BERNARDINO

**Resp Group** REAL PROPERTY

**Resp Unit** COMMERCIAL ZONE OR USE

**Current Owners**

**Name** NORMAN ROAD INVESTMENTS LLC

**Document Numbers**

**R/I** SOLE OWNER

20060238232

**% Int** 100.0000000

**Type** BILLED OWNER

**Acquisition Date** 04/07/2006

**Document Date** 04/07/2006

**Inactive Date** NONE

**Legal Parcel Map**

Parcel Map	Parcel Nbr	Unit	Book	Page
	0280172220000			

**Legal Description**

TR NO 2228 VALLEY TRUCK FARMS NO 4 E 45 FT N 1/2 LOT 57

**No Legal Reason for Change Found**

**No Active Homeowner's Exemptions Found**

# Property Information Management System

San Bernardino County  
Office of the Assessor



PROPERTY INFORMATION REPORT FOR PARCEL 0280-192-01-0000



**Property Information**

**Property Address (Main Situs)** Protected per CA. Govt. Code Sect. 6254.21  
Protected per CA. Govt. Code Sect. 6254.21

**Owner and Mailing Address** ASSETTS CORP OF AMERICA INC  
Protected per CA. Govt. Code Sect. 6254.21  
Protected per CA. Govt. Code Sect. 6254.21

**Effective Date** 07/10/2015

**Parcel** 0280192010000

**Parcel Status** ACTIVE  
**Parcel Type** REAL PROPERTY  
**Property ID**  
**Tax Status** ASSESSED BY COUNTY  
**Use Code** VACANT  
**Land Access** PUBLIC PAVED  
**Size** 20,000 SQ. FEET TO 1.500 ACRES  
**Land Type** INDUSTRIAL  
**District** SAN BERNARDINO  
**Resp Group** REAL PROPERTY  
**Resp Unit** COMMERCIAL ZONE OR USE

**Current Owners**

Name	Document Numbers
ASSETTS CORP OF AMERICA INC R/I CORPORATION % Int 100.0000000 Type BILLED OWNER	20150269419
<b>Acquisition Date</b> 05/15/2015	
<b>Document Date</b> 06/26/2015	
<b>Inactive Date</b> NONE	

**Legal Parcel Map**

Parcel Map	Parcel Nbr	Unit	Book	Page
	0280192010000			

**Legal Description**

TR NO 2228 VALLEY TRUCK FARMS NO 4 N 1/2 LOT 55

**No Legal Reason for Change Found**

**No Active Homeowner's Exemptions Found**



# Property Information Management System

San Bernardino County  
Office of the Assessor



PROPERTY INFORMATION REPORT FOR PARCEL 0280-192-16-0000



**Property Information**

Parcel 0280192160000

**Property Address (Main Situs)** Protected per CA. Govt. Code Sect. 6254.21  
Protected per CA. Govt. Code Sect. 6254.21

**Parcel Status** ACTIVE  
**Parcel Type** REAL PROPERTY  
**Property ID**

**Tax Status** ASSESSED BY COUNTY

**Owner and Mailing Address** HERNANDEZ, FERNANDO

**Use Code** VACANT

HERNANDEZ, ANA  
Protected per CA. Govt. Code Sect. 6254.21  
Protected per CA. Govt. Code Sect. 6254.21

**Land Access** PUBLIC PAVED  
**Size** 20,000 SQ. FEET TO 1.500 ACRES

**Land Type** INDUSTRIAL

**Effective Date** 12/20/2019

**District** SAN BERNARDINO

**Resp Group** REAL PROPERTY

**Resp Unit** INDUSTRIAL ZONE OR USE

**Current Owners**

**Name** HERNANDEZ, FERNANDO

**Document Numbers**

**R/I** COMMUNITY PROPERTY SURVIVORSHIP RIGHTS

20190450545

**% Int** 50.0000000

**Type** BILLED OWNER

**Acquisition Date** 12/05/2019

**Document Date** 12/05/2019

**Inactive Date** NONE

**Name** HERNANDEZ, ANA

**Document Numbers**

**R/I** COMMUNITY PROPERTY SURVIVORSHIP RIGHTS

20190450545

**% Int** 50.0000000

**Type** JOINT MAIL OWNER

**Acquisition Date** 12/05/2019

**Document Date** 12/05/2019

**Inactive Date** NONE

**Legal Parcel Map**

Parcel Map	Parcel Nbr	Unit	Book	Page
	0280192160000			



**Legal Description**

---

TR NO 2228 VALLEY TRUCK FARMS NO 4 S 1/2 LOT 55 EX ST \*\*\*\*\* 03/28/97 #108748 ST \*\*\*\*\*

**No Legal Reason for Change Found**

**No Active Homeowner's Exemptions Found**

# Property Information Management System

San Bernardino County  
Office of the Assessor



PROPERTY INFORMATION REPORT FOR PARCEL 0280-192-18-0000



**Property Information**

**Property Address (Main Situs)** Protected per CA. Govt. Code Sect. 6254.21  
Protected per CA. Govt. Code Sect. 6254.21

**Owner and Mailing Address** HERNANDEZ, FERNANDO

HERNANDEZ, ANA  
Protected per CA. Govt. Code Sect. 6254.21  
Protected per CA. Govt. Code Sect. 6254.21

**Effective Date** 12/20/2019

**Parcel** 0280192180000

**Parcel Status** ACTIVE

**Parcel Type** REAL PROPERTY

**Property ID**

**Tax Status** ASSESSED BY COUNTY

**Use Code** RES ON COM

**Land Access** PUBLIC PAVED

**Size** 20,000 SQ. FEET TO 1.500 ACRES

**Land Type** INDUSTRIAL

**District** SAN BERNARDINO

**Resp Group** REAL PROPERTY

**Resp Unit** INDUSTRIAL ZONE OR USE

**Current Owners**

**Name** HERNANDEZ, FERNANDO

**Document Numbers**

**R/I** COMMUNITY PROPERTY SURVIVORSHIP RIGHTS

20190450545

**% Int** 50.0000000

**Type** BILLED OWNER

**Acquisition Date** 12/05/2019

**Document Date** 12/05/2019

**Inactive Date** NONE

**Name** HERNANDEZ, ANA

**Document Numbers**

**R/I** COMMUNITY PROPERTY SURVIVORSHIP RIGHTS

20190450545

**% Int** 50.0000000

**Type** JOINT MAIL OWNER

**Acquisition Date** 12/05/2019

**Document Date** 12/05/2019

**Inactive Date** NONE

**Legal Parcel Map**

Tract	Lot	Block	Unit	Book	Page
2228	54				



**Legal Description**

---

TRACT 2228 LOT 54 TR NO 2228 W 80 FT OF S 1/2 OF LOT 54 EX ST \*\*\*\*\* 12/23/96 #96-468841 ST  
\*\*\*\*\*

**No Legal Reason for Change Found**

**No Active Homeowner's Exemptions Found**

# Property Information Management System

San Bernardino County  
Office of the Assessor



PROPERTY INFORMATION REPORT FOR PARCEL 0280-192-21-0000



**Property Information**

**Property Address (Main Situs)** Protected per CA. Govt. Code Sect. 6254.21  
Protected per CA. Govt. Code Sect. 6254.21

**Owner and Mailing Address** LAURO PROPERTIES LLC

Protected per CA. Govt. Code Sect. 6254.21  
Protected per CA. Govt. Code Sect. 6254.21

**Effective Date** 02/22/2022

**Parcel** 0280192210000

**Parcel Status** ACTIVE

**Parcel Type** REAL PROPERTY

**Property ID**

**Tax Status** ASSESSED BY COUNTY

**Use Code** RES ON COM

**Land Access** PUBLIC PAVED

**Size** 20,000 SQ. FEET TO 1.500 ACRES

**Land Type** SINGLE FAMILY RESIDENTIAL

**District** SAN BERNARDINO

**Resp Group** REAL PROPERTY

**Resp Unit** RES ZONE(MAX 14 UTS)&USE EX HPC/MHM(1-14 UTS,CHURC

**Current Owners**

**Name** LAURO PROPERTIES LLC

**Document Numbers**

**R/I** SOLE OWNER

20210445334

**% Int** 100.0000000

**Type** BILLED OWNER

**Acquisition Date** 09/29/2021

**Document Date** 09/29/2021

**Inactive Date** NONE

**Legal Parcel Map**

Parcel Map	Parcel Nbr	Unit	Book	Page
	0280192210000			

**Legal Description**

TRACT NO 2228 VALLEY TRUCK FARMS NO 4 S 1/2 LOT 53 EX ST \*\*\*\*\* 1-10-97 #97-009207 ST \*\*\*\*\*

**No Legal Reason for Change Found**





**No Active Homeowner's Exemptions Found**

# Property Information Management System

San Bernardino County  
Office of the Assessor



PROPERTY INFORMATION REPORT FOR PARCEL 0280-192-22-0000



**Property Information**

**Property Address (Main Situs)** Protected per CA. Govt. Code Sect. 6254.21  
Protected per CA. Govt. Code Sect. 6254.21

**Owner and Mailing Address** HERNANDEZ, FERNANDO

HERNANDEZ, ANA  
Protected per CA. Govt. Code Sect. 6254.21  
Protected per CA. Govt. Code Sect. 6254.21

**Effective Date** 12/20/2019

**Parcel** 0280192220000

**Parcel Status** ACTIVE  
**Parcel Type** REAL PROPERTY  
**Property ID**  
**Tax Status** ASSESSED BY COUNTY  
**Use Code** VACANT  
**Land Access** PUBLIC PAVED  
**Size** 5,000 TO 7,199 SQ. FEET  
**Land Type** INDUSTRIAL  
**District** SAN BERNARDINO  
**Resp Group** REAL PROPERTY  
**Resp Unit** INDUSTRIAL ZONE OR USE

**Current Owners**

**Name** HERNANDEZ, FERNANDO

**Document Numbers**

**R/I** COMMUNITY PROPERTY SURVIVORSHIP RIGHTS  
**% Int** 50.0000000  
**Type** BILLED OWNER

20190450545

**Acquisition Date** 12/05/2019

**Document Date** 12/05/2019

**Inactive Date** NONE

**Name** HERNANDEZ, ANA

**Document Numbers**

**R/I** COMMUNITY PROPERTY SURVIVORSHIP RIGHTS  
**% Int** 50.0000000  
**Type** JOINT MAIL OWNER

20190450545

**Acquisition Date** 12/05/2019

**Document Date** 12/05/2019

**Inactive Date** NONE

**Legal Parcel Map**

Parcel Map	Parcel Nbr	Unit	Book	Page
	0280192220000			



**Legal Description**

---

TRACT NO 2228 VALLEY TRUCK FARMS NO 4 E 20 FT S 1/2 LOT 54 EX ST \*\*\*\*\* 12/23/96 #96-468841  
ST \*\*\*\*\*

**No Legal Reason for Change Found**

**No Active Homeowner's Exemptions Found**

**APPENDIX B**  
**Historical Source Records and Database Reports**



## **Gateway South Building 9 Assemblage**

707 East Norman Road

San Bernardino, CA 92408

Inquiry Number: 6958905.8

April 28, 2022

# **The EDR Aerial Photo Decade Package**



6 Armstrong Road, 4th floor  
Shelton, CT 06484  
Toll Free: 800.352.0050  
[www.edrnet.com](http://www.edrnet.com)

# EDR Aerial Photo Decade Package

04/28/22

**Site Name:**

Gateway South Building 9 Assc  
707 East Norman Road  
San Bernardino, CA 92408  
EDR Inquiry # 6958905.8

**Client Name:**

GeoSyntec Consultants  
16644 West Bernardo Drive SUITE 301  
SAN DIEGO, CA 92127  
Contact: Jackie Hyman



Environmental Data Resources, Inc. (EDR) Aerial Photo Decade Package is a screening tool designed to assist environmental professionals in evaluating potential liability on a target property resulting from past activities. EDR's professional researchers provide digitally reproduced historical aerial photographs, and when available, provide one photo per decade.

**Search Results:**

<u>Year</u>	<u>Scale</u>	<u>Details</u>	<u>Source</u>
2016	1"=500'	Flight Year: 2016	USDA/NAIP
2012	1"=500'	Flight Year: 2012	USDA/NAIP
2009	1"=500'	Flight Year: 2009	USDA/NAIP
2006	1"=500'	Flight Year: 2006	USDA/NAIP
2002	1"=500'	Acquisition Date: January 01, 2002	USGS/DOQQ
1994	1"=500'	Acquisition Date: June 01, 1994	USGS/DOQQ
1989	1"=500'	Flight Date: August 15, 1989	USDA
1985	1"=500'	Flight Date: July 28, 1985	USDA
1975	1"=500'	Flight Date: August 01, 1975	USGS
1968	1"=500'	Flight Date: August 21, 1968	USDA
1966	1"=500'	Flight Date: April 16, 1966	USGS
1959	1"=500'	Flight Date: October 15, 1959	USDA
1953	1"=500'	Flight Date: January 23, 1953	USDA
1949	1"=500'	Flight Date: May 06, 1949	USDA
1938	1"=500'	Flight Date: July 04, 1938	USDA
1930	1"=500'	Flight Date: March 25, 1930	FAIR

**When delivered electronically by EDR, the aerial photo images included with this report are for ONE TIME USE ONLY. Further reproduction of these aerial photo images is prohibited without permission from EDR. For more information contact your EDR Account Executive.**

**Disclaimer - Copyright and Trademark Notice**

This Report contains certain information obtained from a variety of public and other sources reasonably available to Environmental Data Resources, Inc. It cannot be concluded from this Report that coverage information for the target and surrounding properties does not exist from other sources. NO WARRANTY EXPRESSED OR IMPLIED, IS MADE WHATSOEVER IN CONNECTION WITH THIS REPORT. ENVIRONMENTAL DATA RESOURCES, INC. SPECIFICALLY DISCLAIMS THE MAKING OF ANY SUCH WARRANTIES, INCLUDING WITHOUT LIMITATION, MERCHANTABILITY OR FITNESS FOR A PARTICULAR USE OR PURPOSE. ALL RISK IS ASSUMED BY THE USER. IN NO EVENT SHALL ENVIRONMENTAL DATA RESOURCES, INC. BE LIABLE TO ANYONE, WHETHER ARISING OUT OF ERRORS OR OMISSIONS, NEGLIGENCE, ACCIDENT OR ANY OTHER CAUSE, FOR ANY LOSS OF DAMAGE, INCLUDING, WITHOUT LIMITATION, SPECIAL, INCIDENTAL, CONSEQUENTIAL, OR EXEMPLARY DAMAGES. ANY LIABILITY ON THE PART OF ENVIRONMENTAL DATA RESOURCES, INC. IS STRICTLY LIMITED TO A REFUND OF THE AMOUNT PAID FOR THIS REPORT. Purchaser accepts this Report "AS IS". Any analyses, estimates, ratings, environmental risk levels or risk codes provided in this Report are provided for illustrative purposes only, and are not intended to provide, nor should they be interpreted as providing any facts regarding, or prediction or forecast of, any environmental risk for any property. Only a Phase I Environmental Site Assessment performed by an environmental professional can provide information regarding the environmental risk for any property. Additionally, the information provided in this Report is not to be construed as legal advice.

Copyright 2022 by Environmental Data Resources, Inc. All rights reserved. Reproduction in any media or format, in whole or in part, of any report or map of Environmental Data Resources, Inc., or its affiliates, is prohibited without prior written permission.

EDR and its logos (including Sanborn and Sanborn Map) are trademarks of Environmental Data Resources, Inc. or its affiliates. All other trademarks used herein are the property of their respective owners.

ALERE



INQUIRY #: 6958905.8

YEAR: 2016

— = 500'







INQUIRY #: 6958905.8

YEAR: 2012

— = 500'





INQUIRY #: 6958905.8

YEAR: 2009

— = 500'





INQUIRY # 6958905.8

YEAR: 2006

— = 500'






INQUIRY #: 6958905.8

YEAR: 2002

— = 500'





INQUIRY #: 6958905.8

YEAR: 1994

— = 500'





INQUIRY #: 6958905.8

YEAR: 1989

— = 500'





INQUIRY #: 6958905.8

YEAR: 1985

— = 500'






INQUIRY #: 6958905.8

YEAR: 1975

— = 500'







INQUIRY #: 6958905.8

YEAR: 1968

— = 500'






INQUIRY #: 6958905.8

YEAR: 1966

— = 500'






INQUIRY #: 6958905.8

YEAR: 1959

— = 500'






INQUIRY #: 6958905.8

YEAR: 1953

— = 500'





INQUIRY #: 6958905.8

YEAR: 1949

— = 500'






INQUIRY #: 6958905.8

YEAR: 1938

— = 500'





INQUIRY #: 6958905.8

YEAR: 1930

— = 500'



**Gateway South Building 9 Assemblage**

707 East Norman Road  
San Bernardino, CA 92408

Inquiry Number: 6958905.5  
April 28, 2022

# The EDR-City Directory Abstract



## TABLE OF CONTENTS

### SECTION

Executive Summary

Findings

City Directory Images

*Thank you for your business.*

Please contact EDR at 1-800-352-0050  
with any questions or comments.

### **Disclaimer - Copyright and Trademark Notice**

This Report contains certain information obtained from a variety of public and other sources reasonably available to Environmental Data Resources, Inc. It cannot be concluded from this Report that coverage information for the target and surrounding properties does not exist from other sources. **NO WARRANTY EXPRESSED OR IMPLIED, IS MADE WHATSOEVER IN CONNECTION WITH THIS REPORT. ENVIRONMENTAL DATA RESOURCES, INC. SPECIFICALLY DISCLAIMS THE MAKING OF ANY SUCH WARRANTIES, INCLUDING WITHOUT LIMITATION, MERCHANTABILITY OR FITNESS FOR A PARTICULAR USE OR PURPOSE. ALL RISK IS ASSUMED BY THE USER. IN NO EVENT SHALL ENVIRONMENTAL DATA RESOURCES, INC. BE LIABLE TO ANYONE, WHETHER ARISING OUT OF ERRORS OR OMISSIONS, NEGLIGENCE, ACCIDENT OR ANY OTHER CAUSE, FOR ANY LOSS OR DAMAGE, INCLUDING, WITHOUT LIMITATION, SPECIAL, INCIDENTAL, CONSEQUENTIAL, OR EXEMPLARY DAMAGES. ANY LIABILITY ON THE PART OF ENVIRONMENTAL DATA RESOURCES, INC. IS STRICTLY LIMITED TO A REFUND OF THE AMOUNT PAID FOR THIS REPORT.** Purchaser accepts this Report "AS IS". Any analyses, estimates, ratings, environmental risk levels or risk codes provided in this Report are provided for illustrative purposes only, and are not intended to provide, nor should they be interpreted as providing any facts regarding, or prediction or forecast of, any environmental risk for any property. Only a Phase I Environmental Site Assessment performed by an environmental professional can provide information regarding the environmental risk for any property. Additionally, the information provided in this Report is not to be construed as legal advice.

Copyright 2020 by Environmental Data Resources, Inc. All rights reserved. Reproduction in any media or format, in whole or in part, of any report or map of Environmental Data Resources, Inc. or its affiliates is prohibited without prior written permission.

EDR and its logos (including Sanborn and Sanborn Map) are trademarks of Environmental Data Resources, Inc. or its affiliates. All other trademarks used herein are the property of their respective owners.

## EXECUTIVE SUMMARY

### DESCRIPTION

Environmental Data Resources, Inc.'s (EDR) City Directory Abstract is a screening tool designed to assist environmental professionals in evaluating potential liability on a target property resulting from past activities. EDR's City Directory Abstract includes a search and abstract of available city directory data. For each address, the directory lists the name of the corresponding occupant at five year intervals.

Business directories including city, cross reference and telephone directories were reviewed, if available, at approximately five year intervals for the years spanning 1922 through 2017. This report compiles information gathered in this review by geocoding the latitude and longitude of properties identified and gathering information about properties within 660 feet of the target property.

A summary of the information obtained is provided in the text of this report.

### RECORD SOURCES

EDR's Digital Archive combines historical directory listings from sources such as Cole Information and Dun & Bradstreet. These standard sources of property information complement and enhance each other to provide a more comprehensive report.

EDR is licensed to reproduce certain City Directory works by the copyright holders of those works. The purchaser of this EDR City Directory Report may include it in report(s) delivered to a customer. Reproduction of City Directories without permission of the publisher or licensed vendor may be a violation of copyright.



### RESEARCH SUMMARY

The following research sources were consulted in the preparation of this report. An "X" indicates where information was identified in the source and provided in this report.

<u>Year</u>	<u>Source</u>	<u>TP</u>	<u>Adjoining</u>	<u>Text Abstract</u>	<u>Source Image</u>
2017	Cole Information Services	-	X	X	-
	Cole Information Services	X	X	X	-
2014	Cole Information Services	-	X	X	-
	Cole Information Services	X	X	X	-
2009	Cole Information Services	-	X	X	-
	Cole Information Services	X	X	X	-
2008	Haines Company, Inc.	-	X	X	-
	Haines Company, Inc.	X	X	X	-
2004	Cole Information Services	-	X	X	-
	Cole Information Services	X	X	X	-

## EXECUTIVE SUMMARY

<u>Year</u>	<u>Source</u>	<u>TP</u>	<u>Adjoining</u>	<u>Text Abstract</u>	<u>Source Image</u>
2003	Haines & Co Publishers	-	X	X	-
	Haines & Co Publishers	X	X	X	-
2002	Cole Information Services	-	-	-	-
1999	Cole Information Services	-	X	X	-
	Cole Information Services	X	X	X	-
1996	GTE Street Address Directory	-	X	X	-
1995	GTE Directories	-	-	-	-
1994	Cole Information Services	-	X	X	-
	Cole Information Services	X	X	X	-
1991	GTE California Incorporated	-	X	X	-
	GTE California Incorporated	X	X	X	-
1990	GTE California Incorporated	-	-	-	-
1985	GTE	-	-	-	-
1981	General Telephone Company of California	-	X	X	-
	General Telephone Company of California	X	X	X	-
1980	GTE	-	-	-	-
1975	General Telephone Company of California	-	X	X	-
	General Telephone Company of California	X	X	X	-
	Pacific Telephone Co	-	X	X	-
	Pacific Telephone Co	X	X	X	-
1970	General Telephone Company of California	-	-	-	-
1965	GTE	-	-	-	-
1964	Luskey Brothers & Co	-	-	-	-
1961	Luskey Brothers & Co Publishers	-	-	-	-
1960	Luskey Brothers & Co Publishers	-	-	-	-
1956	General Telephone Company Publishers	-	-	-	-
1955	Luskey Brothers & Co Publishers	-	X	X	-
	Luskey Brothers & Co Publishers	X	X	X	-
1951	Los Angeles Directory Co Publishers	-	-	-	-
1950	The Pacific Telephone and Telegraph Co	-	-	-	-
1949	San Bernardino Directory Co. Publishers	-	-	-	-
1946	Los Angeles Directory Company Publishers	-	-	-	-
1945	Southern California Telephone Company	-	-	-	-
1942	San Bernardino Directory Co Publisher	-	-	-	-
1941	Associated Telephone Company Limited	-	-	-	-

## EXECUTIVE SUMMARY

<u>Year</u>	<u>Source</u>	<u>TP</u>	<u>Adjoining</u>	<u>Text Abstract</u>	<u>Source Image</u>
1940	Los Angeles Directory Co.	-	-	-	-
1938	Los Angeles Directory Co.	-	-	-	-
1936	San Bernardino Directory Co Publisher	-	-	-	-
1934	Los Angeles Directory Co.	-	-	-	-
1931	Los Angeles Directory Co.	-	-	-	-
1930	San Bernardino Directory Co Publisher	-	-	-	-
1926	Los Angeles Directory Co.	-	-	-	-
1923	Los Angeles Directory Company	-	-	-	-
1922	R.L. Polk & Co Publishers	-	-	-	-

## EXECUTIVE SUMMARY

### SELECTED ADDRESSES

The following addresses were selected by the client, for EDR to research. An "X" indicates where information was identified.

<b><u>Address</u></b>	<b><u>Type</u></b>	<b><u>Findings</u></b>
695 East Norman Road	Client Entered	X
715 East Norman Road	Client Entered	X
755 East Norman Road	Client Entered	X
787 East Norman Road	Client Entered	X
807 East Norman Road	Client Entered	X
823 East Norman Road	Client Entered	
867 East Norman Road	Client Entered	X
788 East Orange Show Road	Client Entered	
24512 Pioneer Avenue	Client Entered	

# FINDINGS

## TARGET PROPERTY INFORMATION

### ADDRESS

707 East Norman Road  
San Bernardino, CA 92408

### FINDINGS DETAIL

Target Property research detail.

### E NORMAN RD

#### **695 E NORMAN RD**

<u>Year</u>	<u>Uses</u>	<u>Source</u>
2014	JUAN MEDINAGARCIA	Cole Information Services
2009	JORGE RAMIREZ	Cole Information Services
2008	XXXX	Haines Company, Inc.
2004	OCCUPANT UNKNOWN	Cole Information Services
1999	JORGE RAMIREZ	Cole Information Services
	OCCUPANT UNKNOWN	Cole Information Services
1994	STEPHENS, E	Cole Information Services

#### **707 E NORMAN RD**

<u>Year</u>	<u>Uses</u>	<u>Source</u>
2017	BRYAN DONIS	Cole Information Services
2014	FELIPE DONIS	Cole Information Services
2009	FELIPE DONIS	Cole Information Services
2008	XXXX	Haines Company, Inc.
2004	FELIPE DONIS	Cole Information Services
1999	FELIPE DONIS	Cole Information Services
	OCCUPANT UNKNOWN	Cole Information Services

#### **715 E NORMAN RD**

<u>Year</u>	<u>Uses</u>	<u>Source</u>
2017	JUAN MORGA	Cole Information Services
2014	JOVITA MORGA	Cole Information Services
2009	OCCUPANT UNKNOWN	Cole Information Services

## FINDINGS

<u>Year</u>	<u>Uses</u>	<u>Source</u>
2008	XXXX	Haines Company, Inc.

### 755 E NORMAN RD

<u>Year</u>	<u>Uses</u>	<u>Source</u>
2017	FRANCISCO GONZALEZ	Cole Information Services
2014	FRANCISCO GONZALEZ	Cole Information Services

### 787 E NORMAN RD

<u>Year</u>	<u>Uses</u>	<u>Source</u>
2017	MARIA NAVARRO	Cole Information Services
2014	ERNEST TAPIA	Cole Information Services
2009	MARIA MEJIA	Cole Information Services
2008	MEJIA Maria	Haines Company, Inc.
	NAVARRO Maria	Haines Company, Inc.
2004	OCCUPANT UNKNOWN	Cole Information Services
	THE END ZONE SPRT BAR & GRILL	Cole Information Services
1999	MARIA MEJIA	Cole Information Services

### East Norman Road

#### 695 East Norman Road

<u>Year</u>	<u>Uses</u>	<u>Source</u>
2008	XXXX	Haines Company, Inc.
2003	XXXX	Haines & Co Publishers

#### 715 East Norman Road

<u>Year</u>	<u>Uses</u>	<u>Source</u>
2008	XXXX	Haines Company, Inc.

#### 755 East Norman Road

<u>Year</u>	<u>Uses</u>	<u>Source</u>
1955	Stew art J	Luskey Brothers & Co Publishers

#### 787 East Norman Road

<u>Year</u>	<u>Uses</u>	<u>Source</u>
2008	MEJIA Maria	Haines Company, Inc.
	NAVARRO Maria	Haines Company, Inc.

## FINDINGS

<u>Year</u>	<u>Uses</u>	<u>Source</u>
2003	MURRAY Darlo L	Haines & Co Publishers
	RAMIREZ Denise	Haines & Co Publishers
1981	MCDOWELL OLA	General Telephone Company of California
1975	MCDOWELL OLA	General Telephone Company of California

### 807 East Norman Road

<u>Year</u>	<u>Uses</u>	<u>Source</u>
2008	WILLIAMS Thomas	Haines Company, Inc.
2003	WINE Martha	Haines & Co Publishers
1991	Cooper Johnson	GTE California Incorporated
1981	COOPER JOHNSON	General Telephone Company of California
1975	COOPER JOHNSON	General Telephone Company of California

### 823 East Norman Road

<u>Year</u>	<u>Uses</u>	<u>Source</u>
-------------	-------------	---------------

### 867 East Norman Road

<u>Year</u>	<u>Uses</u>	<u>Source</u>
2008	CAVALLO Daniel	Haines Company, Inc.
	LOPEZ Blanca	Haines Company, Inc.
	MUNOZ Teresa	Haines Company, Inc.
	PABON R	Haines Company, Inc.
1981	MCADE NINNIE	General Telephone Company of California
1975	MCADE ROBT	General Telephone Company of California

### East Orange Show Road

#### 788 East Orange Show Road

<u>Year</u>	<u>Uses</u>	<u>Source</u>
-------------	-------------	---------------

### NORMAN RD

#### 787 NORMAN RD

<u>Year</u>	<u>Uses</u>	<u>Source</u>
1981	MCDOWELL OLA	General Telephone Company of California



## FINDINGS

<u>Year</u>	<u>Uses</u>	<u>Source</u>
1975	MCDOWELL OLA	General Telephone Company of California

### **NORMAN RD E**

#### **695 NORMAN RD E**

<u>Year</u>	<u>Uses</u>	<u>Source</u>
2003	XXXX	Haines & Co Publishers

#### **707 NORMAN RD E**

<u>Year</u>	<u>Uses</u>	<u>Source</u>
2003	XXXX	Haines & Co Publishers

#### **787 NORMAN RD E**

<u>Year</u>	<u>Uses</u>	<u>Source</u>
2003	MURRAY Darlo L	Haines & Co Publishers
	RAMIREZ Denise	Haines & Co Publishers

### **Pioneer Avenue**

#### **24512 Pioneer Avenue**

<u>Year</u>	<u>Uses</u>	<u>Source</u>
-------------	-------------	---------------

## FINDINGS

### ADJOINING PROPERTY DETAIL

The following Adjoining Property addresses were researched for this report. Detailed findings are provided for each address.

#### **685 695 NORMAN RD**

##### **685 685 695 NORMAN RD**

<u>Year</u>	<u>Uses</u>	<u>Source</u>
2004	RITA PATINO	Cole Information Services

#### **E NORMAN RD**

##### **605 E NORMAN RD**

<u>Year</u>	<u>Uses</u>	<u>Source</u>
2008	MEDINA Salvador	Haines Company, Inc.

##### **614 E NORMAN RD**

<u>Year</u>	<u>Uses</u>	<u>Source</u>
2014	LUISA RAMIREZ	Cole Information Services
2009	RAMON RAMIREZ	Cole Information Services
1999	RAMON RAMIREZ	Cole Information Services
1994	BRIONES, OLGA	Cole Information Services

##### **620 E NORMAN RD**

<u>Year</u>	<u>Uses</u>	<u>Source</u>
2004	HUGO CASILLAS	Cole Information Services
1999	OCCUPANT UNKNOWN	Cole Information Services

##### **634 E NORMAN RD**

<u>Year</u>	<u>Uses</u>	<u>Source</u>
2017	LOURDES TORREDEMARTINEZ	Cole Information Services
2014	DEMARTINEZ TORRES	Cole Information Services
2009	DIONISIO MARTINEZ	Cole Information Services
2008	TSAI Chin	Haines Company, Inc.
1999	DIONISIO MARTINEZ	Cole Information Services
	OCCUPANT UNKNOWN	Cole Information Services
1994	SWANSON, ANDREW	Cole Information Services

## FINDINGS

### 648 E NORMAN RD

<u>Year</u>	<u>Uses</u>	<u>Source</u>
2014	OCCUPANT UNKNOWN	Cole Information Services
2009	OCCUPANT UNKNOWN	Cole Information Services
2004	OCCUPANT UNKNOWN	Cole Information Services
1999	OCCUPANT UNKNOWN	Cole Information Services

### 664 E NORMAN RD

<u>Year</u>	<u>Uses</u>	<u>Source</u>
2017	RODRIGO MENDEZ	Cole Information Services
2014	RODRIGO MENDEZ	Cole Information Services
2009	ALVARO HERNANDEZ	Cole Information Services
2004	CHRISTIAN DESANTIAGO	Cole Information Services
	MARIA SANTIAGO	Cole Information Services
1999	OCCUPANT UNKNOWN	Cole Information Services
	ALVARO HERNANDEZ	Cole Information Services

### 670 E NORMAN RD

<u>Year</u>	<u>Uses</u>	<u>Source</u>
2017	YESSICA RODRIGUEZ	Cole Information Services
2014	MARIA CESENA	Cole Information Services
2009	MARIA CESENA	Cole Information Services
2008	XXXX	Haines Company, Inc.
2004	MARCELLA FRANCO	Cole Information Services
1999	MARIA CESENA	Cole Information Services

### 678 E NORMAN RD

<u>Year</u>	<u>Uses</u>	<u>Source</u>
2017	B URIBE	Cole Information Services
2014	OCCUPANT UNKNOWN	Cole Information Services
2009	LORENZO ALONZO	Cole Information Services
2004	CHRISTINA DANIELS	Cole Information Services
1999	LORENZO ALONZO	Cole Information Services
	OCCUPANT UNKNOWN	Cole Information Services

## FINDINGS

### 682 E NORMAN RD

<u>Year</u>	<u>Uses</u>	<u>Source</u>
1999	OCCUPANT UNKNOWN	Cole Information Services

### 685 E NORMAN RD

<u>Year</u>	<u>Uses</u>	<u>Source</u>
2017	MARTINA MARTINEZ	Cole Information Services
	OLGA ROMERO	Cole Information Services
2014	OLGA ROMERO	Cole Information Services
	MARTINA MARTINEZ	Cole Information Services
2009	OLGA ROMERO	Cole Information Services
	T GUTIERREZ	Cole Information Services
2008	ROMERO Olga	Haines Company, Inc.
2004	OCCUPANT UNKNOWN	Cole Information Services
	MARGARITA ESCOBAR	Cole Information Services
1999	OLGA ROMERO	Cole Information Services
	T GUTIERREZ	Cole Information Services
1994	GLADDEN, IRMA	Cole Information Services

### 694 E NORMAN RD

<u>Year</u>	<u>Uses</u>	<u>Source</u>
2017	MIGUEL GALINDO	Cole Information Services
2014	MIGUEL GALINDO	Cole Information Services
2009	MIGUEL GALINDO	Cole Information Services
2008	GALINDO Guadalupe	Haines Company, Inc.
2004	ROSE CURTIS	Cole Information Services
1999	MIGUEL GALINDO	Cole Information Services

### 738 E NORMAN RD

<u>Year</u>	<u>Uses</u>	<u>Source</u>
2014	RANDALL COOLEY	Cole Information Services
2009	BARRY WALLACE	Cole Information Services
2004	OCCUPANT UNKNOWN	Cole Information Services
1999	BARRY WALLACE	Cole Information Services

## FINDINGS

### 762 E NORMAN RD

<u>Year</u>	<u>Uses</u>	<u>Source</u>
2014	BEATRICE WILCOTS	Cole Information Services
2009	BEATRICE WILCOTS	Cole Information Services
2004	BEATRICE WILCOTS	Cole Information Services
1999	BEATRICE WILCOTS	Cole Information Services
1996	Wilcots Beatrice	GTE Street Address Directory
1994	WILCOTS, B	Cole Information Services

### 770 E NORMAN RD

<u>Year</u>	<u>Uses</u>	<u>Source</u>
2008	MULLIGAN JAMES	Haines Company, Inc.
2004	JAMES MILLIGAN	Cole Information Services

### 807 E NORMAN RD

<u>Year</u>	<u>Uses</u>	<u>Source</u>
2017	THOMAS WILLIAMS	Cole Information Services
	THOMAS WILLIAMS	Cole Information Services
2014	THOMAS WILLIAMS	Cole Information Services
	THOMAS WILLIAMS	Cole Information Services
2009	CURTIS CONNER	Cole Information Services
	CURTIS CONNER	Cole Information Services
2008	WILLIAMS Thomas	Haines Company, Inc.
2004	MARTHA WINE	Cole Information Services
	MARTHA WINE	Cole Information Services
1999	CURTIS CONNER	Cole Information Services
	CURTIS CONNER	Cole Information Services
1994	COOPER, JOHNSON	Cole Information Services
	COOPER, JOHNSON	Cole Information Services
1991	Cooper Johnson	GTE California Incorporated

### 867 E NORMAN RD

<u>Year</u>	<u>Uses</u>	<u>Source</u>
2014	HOLLY MUNOZ	Cole Information Services
2004	W BROWN	Cole Information Services

## FINDINGS

### **E ORANGE SHOW RD**

#### **646 E ORANGE SHOW RD**

<b><u>Year</u></b>	<b><u>Uses</u></b>	<b><u>Source</u></b>
2017	ESPIRIDION GONZALEZ	Cole Information Services
2014	ESPIRIDION GONZALEZ	Cole Information Services
2009	ESPIRIDION GONZALEZ	Cole Information Services
2004	ESPIRIDION GONZALEZ	Cole Information Services
1999	ESPIRIDION GONZALEZ	Cole Information Services

#### **652 E ORANGE SHOW RD**

<b><u>Year</u></b>	<b><u>Uses</u></b>	<b><u>Source</u></b>
2017	JOHN DURAN	Cole Information Services
2014	JUAN DURAN	Cole Information Services
2009	JOHN DURAN	Cole Information Services
2008	DURAN Silvia	Haines Company, Inc.
2004	JOHN DURAN	Cole Information Services
1999	JOHN DURAN	Cole Information Services

#### **667 E ORANGE SHOW RD**

<b><u>Year</u></b>	<b><u>Uses</u></b>	<b><u>Source</u></b>
2009	WENDELL PAYTON	Cole Information Services
1999	WENDELL PAYTON	Cole Information Services

#### **668 E ORANGE SHOW RD**

<b><u>Year</u></b>	<b><u>Uses</u></b>	<b><u>Source</u></b>
2008	XXXX	Haines Company, Inc.
2004	WENDELL PAYTON	Cole Information Services
	PAYTON BROTHERS EQPMNT RNTL	Cole Information Services

#### **684 E ORANGE SHOW RD**

<b><u>Year</u></b>	<b><u>Uses</u></b>	<b><u>Source</u></b>
2008	CADDEL ENGINEERING	Haines Company, Inc.
2004	CLARENCE MCZEAL	Cole Information Services
	CADDEL GENERAL ENGINEERING INC	Cole Information Services

## FINDINGS

### 706 E ORANGE SHOW RD

<u>Year</u>	<u>Uses</u>	<u>Source</u>
2017	LUIS LOZOYA	Cole Information Services
2014	LUIS LOZOYA	Cole Information Services
2009	LUIS LOZOYA	Cole Information Services
2008	REYES Maria	Haines Company, Inc.
2004	CYNTHIA CERVANTES	Cole Information Services
1999	LUIS LOZOYA	Cole Information Services

### 755 E ORANGE SHOW RD

<u>Year</u>	<u>Uses</u>	<u>Source</u>
2017	MARGARETA HERMAN	Cole Information Services
2014	DANNY VALDEZ	Cole Information Services
2009	DANNY VALDEZ	Cole Information Services
2008	REYES Michelle	Haines Company, Inc.
	VALDEZ Jeannette	Haines Company, Inc.
1999	DANNY VALDEZ	Cole Information Services

### E PIONEER RD

#### 624 E PIONEER RD

<u>Year</u>	<u>Uses</u>	<u>Source</u>
1996	Tobler Susan	GTE Street Address Directory

#### 652 E PIONEER RD

<u>Year</u>	<u>Uses</u>	<u>Source</u>
1999	OCCUPANT UNKNOWN	Cole Information Services

#### 668 E PIONEER RD

<u>Year</u>	<u>Uses</u>	<u>Source</u>
2008	PAYTON Wendell	Haines Company, Inc.

#### 684 E PIONEER RD

<u>Year</u>	<u>Uses</u>	<u>Source</u>
2008	XXXX	Haines Company, Inc.
1999	WEBB SHARON D	Cole Information Services
	SHARONS LOVING CARE SERVICE	Cole Information Services

## FINDINGS

<u>Year</u>	<u>Uses</u>	<u>Source</u>
1999	OCCUPANT UNKNOWN	Cole Information Services
1996	SHARON S LOVING CARE	GTE Street Address Directory
1994	SHARONS LOVING CARE SVC	Cole Information Services
	WEBB, SHARON D	Cole Information Services

### 706 E PIONEER RD

<u>Year</u>	<u>Uses</u>	<u>Source</u>
2008	LOZOYA Mucio	Haines Company, Inc.
1996	Reyes Maria	GTE Street Address Directory
1994	CARTER, CHARLES	Cole Information Services

### 715 E PIONEER RD

<u>Year</u>	<u>Uses</u>	<u>Source</u>
1999	RIVERSIDE DESIGN & CONSTRUCTION	Cole Information Services
1994	RIVERSIDE DESIGN & CONSTR	Cole Information Services

### 717 E PIONEER RD

<u>Year</u>	<u>Uses</u>	<u>Source</u>
1999	OCCUPANT UNKNOWN	Cole Information Services

### 753 E PIONEER RD

<u>Year</u>	<u>Uses</u>	<u>Source</u>
1994	ADAMS, EDNA B	Cole Information Services

### 755 E PIONEER RD

<u>Year</u>	<u>Uses</u>	<u>Source</u>
2008	XXXX	Haines Company, Inc.
1996	LIne John E	GTE Street Address Directory
	Armstead Audrey	GTE Street Address Directory
1994	ARMSTEAD, AUDREY	Cole Information Services

### 787 E PIONEER RD

<u>Year</u>	<u>Uses</u>	<u>Source</u>
2008	XXXX	Haines Company, Inc.



## FINDINGS

### NORMAN RD

#### 787 NORMAN RD

<u>Year</u>	<u>Uses</u>	<u>Source</u>
1975	Mc Dow ell Ola	Pacific Telephone Co

#### 807 NORMAN RD

<u>Year</u>	<u>Uses</u>	<u>Source</u>
1975	Cooper Johnson	Pacific Telephone Co

### NORMAN RD

#### 602 NORMAN RD

<u>Year</u>	<u>Uses</u>	<u>Source</u>
1955	Roberts John	Luskey Brothers& Co Publishers

#### 609 NORMAN RD

<u>Year</u>	<u>Uses</u>	<u>Source</u>
1955	Jones Roy	Luskey Brothers& Co Publishers
	Write Sally	Luskey Brothers& Co Publishers

#### 611 NORMAN RD

<u>Year</u>	<u>Uses</u>	<u>Source</u>
1955	Lilvery Walter	Luskey Brothers& Co Publishers

#### 616 NORMAN RD

<u>Year</u>	<u>Uses</u>	<u>Source</u>
1955	Saterfleld C T Jr fanner	Luskey Brothers& Co Publishers

#### 625 NORMAN RD

<u>Year</u>	<u>Uses</u>	<u>Source</u>
1955	Washington Mary Mrs	Luskey Brothers& Co Publishers

#### 626 NORMAN RD

<u>Year</u>	<u>Uses</u>	<u>Source</u>
1955	Vacant	Luskey Brothers& Co Publishers

## FINDINGS

### 627 NORMAN RD

<u>Year</u>	<u>Uses</u>	<u>Source</u>
1955	Green Herbert	Luskey Brothers& Co Publishers

### 634 NORMAN RD

<u>Year</u>	<u>Uses</u>	<u>Source</u>
1955	Sate fld C T	Luskey Brothers& Co Publishers

### 652 NORMAN RD

<u>Year</u>	<u>Uses</u>	<u>Source</u>
1955	Haynes Henry	Luskey Brothers& Co Publishers

### 668 NORMAN RD

<u>Year</u>	<u>Uses</u>	<u>Source</u>
1955	DeCair P P	Luskey Brothers& Co Publishers

### 676 NORMAN RD

<u>Year</u>	<u>Uses</u>	<u>Source</u>
1955	Edw ads Jim rbibshal a t Bg	Luskey Brothers& Co Publishers

### 696 NORMAN RD

<u>Year</u>	<u>Uses</u>	<u>Source</u>
1955	UMurray W m	Luskey Brothers& Co Publishers

### 697 NORMAN RD

<u>Year</u>	<u>Uses</u>	<u>Source</u>
1955	Mc Dow ell W R	Luskey Brothers& Co Publishers

### 703 NORMAN RD

<u>Year</u>	<u>Uses</u>	<u>Source</u>
1955	Grigley Cora Mrs	Luskey Brothers& Co Publishers

### 726 NORMAN RD

<u>Year</u>	<u>Uses</u>	<u>Source</u>
1955	Wheeler Ida Mrs	Luskey Brothers& Co Publishers
	Furlough John B	Luskey Brothers& Co Publishers

## FINDINGS

### 734 NORMAN RD

<u>Year</u>	<u>Uses</u>	<u>Source</u>
1955	Furlough Geo	Luskey Brothers& Co Publishers
	Fow ler Carl	Luskey Brothers& Co Publishers

### 744 NORMAN RD

<u>Year</u>	<u>Uses</u>	<u>Source</u>
1955	Hinchen Garield B	Luskey Brothers& Co Publishers

### 755 NORMAN RD

<u>Year</u>	<u>Uses</u>	<u>Source</u>
1955	Stew art J	Luskey Brothers& Co Publishers

### 758 NORMAN RD

<u>Year</u>	<u>Uses</u>	<u>Source</u>
1955	Fow ler J C	Luskey Brothers& Co Publishers

### 760 NORMAN RD

<u>Year</u>	<u>Uses</u>	<u>Source</u>
1955	Fow ler L O	Luskey Brothers& Co Publishers

### 761 NORMAN RD

<u>Year</u>	<u>Uses</u>	<u>Source</u>
1955	McDeade Robt	Luskey Brothers& Co Publishers

### 762 NORMAN RD

<u>Year</u>	<u>Uses</u>	<u>Source</u>
1955	Furlough John B	Luskey Brothers& Co Publishers
	Johnson Preious Mrs	Luskey Brothers& Co Publishers

### 767 NORMAN RD

<u>Year</u>	<u>Uses</u>	<u>Source</u>
1955	McDade Jeff	Luskey Brothers& Co Publishers

### 768 NORMAN RD

<u>Year</u>	<u>Uses</u>	<u>Source</u>
1955	Harris Louis	Luskey Brothers& Co Publishers
	Harris E L	Luskey Brothers& Co Publishers

## FINDINGS

### 772 NORMAN RD

<u>Year</u>	<u>Uses</u>	<u>Source</u>
1955	Harris J M farmer	Luskey Brothers& Co Publishers

### 783 NORMAN RD

<u>Year</u>	<u>Uses</u>	<u>Source</u>
1955	No return	Luskey Brothers& Co Publishers

### 790 NORMAN RD

<u>Year</u>	<u>Uses</u>	<u>Source</u>
1955	Bradley Law rence	Luskey Brothers& Co Publishers

### 796 NORMAN RD

<u>Year</u>	<u>Uses</u>	<u>Source</u>
1955	City Garbage Disposal	Luskey Brothers& Co Publishers
	Simental H R	Luskey Brothers& Co Publishers

### 807 NORMAN RD

<u>Year</u>	<u>Uses</u>	<u>Source</u>
1981	COOPER JOHNSON	General Telephone Company of California
1975	COOPER JOHNSON	General Telephone Company of California

### NORMAN RD E

#### 604 NORMAN RD E

<u>Year</u>	<u>Uses</u>	<u>Source</u>
2003	SILVA Francisco	Haines & Co Publishers
	RAMIREZ Alejo	Haines & Co Publishers

#### 605 NORMAN RD E

<u>Year</u>	<u>Uses</u>	<u>Source</u>
2003	MARSHALL Wilbert	Haines & Co Publishers

#### 614 NORMAN RD E

<u>Year</u>	<u>Uses</u>	<u>Source</u>
2003	XXXX	Haines & Co Publishers

## FINDINGS

### 620 NORMAN RD E

<u>Year</u>	<u>Uses</u>	<u>Source</u>
2003	CASILLAS Hugo	Haines & Co Publishers

### 634 NORMAN RD E

<u>Year</u>	<u>Uses</u>	<u>Source</u>
2003	TSAI Chin	Haines & Co Publishers

### 664 NORMAN RD E

<u>Year</u>	<u>Uses</u>	<u>Source</u>
2003	KIMS Metha	Haines & Co Publishers

### 762 NORMAN RD E

<u>Year</u>	<u>Uses</u>	<u>Source</u>
2003	WILCOTS Beatrice	Haines & Co Publishers

### 770 NORMAN RD E

<u>Year</u>	<u>Uses</u>	<u>Source</u>
2003	JORDAN Julia	Haines & Co Publishers

### 807 NORMAN RD E

<u>Year</u>	<u>Uses</u>	<u>Source</u>
2003	WINE Martha	Haines & Co Publishers

### ORANGE SHOW RD

#### 668 ORANGE SHOW RD

<u>Year</u>	<u>Uses</u>	<u>Source</u>
2003	PAYTON Wendell	Haines & Co Publishers

#### 684 ORANGE SHOW RD

<u>Year</u>	<u>Uses</u>	<u>Source</u>
2003	CADDEL ENGINEERING	Haines & Co Publishers
	MCZEAL Sharon	Haines & Co Publishers
	MCZEAL Clarence	Haines & Co Publishers
	CADDEL Joseph	Haines & Co Publishers

## FINDINGS

### 706 ORANGE SHOW RD

<u>Year</u>	<u>Uses</u>	<u>Source</u>
2003	CERVANTES Cynthia	Haines & Co Publishers

### 755 ORANGE SHOW RD

<u>Year</u>	<u>Uses</u>	<u>Source</u>
2003	ARMSTEAD Audrey	Haines & Co Publishers

### PIONEER RD

#### 650 PIONEER RD

<u>Year</u>	<u>Uses</u>	<u>Source</u>
1955	Harris Ray	Luskey Brothers& Co Publishers

#### 663 PIONEER RD

<u>Year</u>	<u>Uses</u>	<u>Source</u>
1955	Dixon C D	Luskey Brothers& Co Publishers

#### 664 PIONEER RD

<u>Year</u>	<u>Uses</u>	<u>Source</u>
1955	Feigans Mary Mrs	Luskey Brothers& Co Publishers

#### 665 PIONEER RD

<u>Year</u>	<u>Uses</u>	<u>Source</u>
1955	Jourdan Harold	Luskey Brothers& Co Publishers

#### 668 PIONEER RD

<u>Year</u>	<u>Uses</u>	<u>Source</u>
1955	Booth Lehomr	Luskey Brothers& Co Publishers

#### 671 PIONEER RD

<u>Year</u>	<u>Uses</u>	<u>Source</u>
1955	Adams Marcellus	Luskey Brothers& Co Publishers

#### 672 PIONEER RD

<u>Year</u>	<u>Uses</u>	<u>Source</u>
1955	White Willie	Luskey Brothers& Co Publishers
	Shaw Jos	Luskey Brothers& Co Publishers

## FINDINGS

### 683 PIONEER RD

<u>Year</u>	<u>Uses</u>	<u>Source</u>
1955	Sims J G	Luskey Brothers& Co Publishers

### 688 PIONEER RD

<u>Year</u>	<u>Uses</u>	<u>Source</u>
1955	Stew ard John	Luskey Brothers& Co Publishers

### PIONEER RD E

### 624 PIONEER RD E

<u>Year</u>	<u>Uses</u>	<u>Source</u>
2003	XXXX	Haines & Co Publishers

### 632 PIONEER RD E

<u>Year</u>	<u>Uses</u>	<u>Source</u>
2003	XXXX	Haines & Co Publishers

### 652 PIONEER RD E

<u>Year</u>	<u>Uses</u>	<u>Source</u>
2003	DURAN John	Haines & Co Publishers

### 668 PIONEER RD E

<u>Year</u>	<u>Uses</u>	<u>Source</u>
2003	PAYTON Wendell	Haines & Co Publishers

### 684 PIONEER RD E

<u>Year</u>	<u>Uses</u>	<u>Source</u>
2003	XXXX	Haines & Co Publishers

### 706 PIONEER RD E

<u>Year</u>	<u>Uses</u>	<u>Source</u>
2003	LOZOYA Mucio	Haines & Co Publishers

### 715 PIONEER RD E

<u>Year</u>	<u>Uses</u>	<u>Source</u>
2003	XXXX	Haines & Co Publishers

## FINDINGS

### **PIONEER ST**

#### **715 PIONEER ST**

<b><u>Year</u></b>	<b><u>Uses</u></b>	<b><u>Source</u></b>
1981	MIMS REV CLAUDE	General Telephone Company of California
1975	MIMS REV CLAUDE	General Telephone Company of California

#### **717 PIONEER ST**

<b><u>Year</u></b>	<b><u>Uses</u></b>	<b><u>Source</u></b>
1981	MOORE FLOYD J	General Telephone Company of California



## FINDINGS

### ADJOINING PROPERTY: ADDRESSES NOT IDENTIFIED IN RESEARCH SOURCE

The following Adjoining Property addresses were researched for this report, and the addresses were not identified in research source.

<b><u>Address Researched</u></b>	<b><u>Address Not Identified in Research Source</u></b>
602 NORMAN RD	2017, 2014, 2009, 2008, 2004, 2003, 2002, 1999, 1996, 1995, 1994, 1991, 1990, 1985, 1981, 1980, 1975, 1970, 1965, 1964, 1961, 1960, 1956, 1951, 1950, 1949, 1946, 1945, 1942, 1941, 1940, 1938, 1936, 1934, 1931, 1930, 1926, 1923, 1922
604 NORMAN RD E	2017, 2014, 2009, 2008, 2004, 2002, 1999, 1996, 1995, 1994, 1991, 1990, 1985, 1981, 1980, 1975, 1970, 1965, 1964, 1961, 1960, 1956, 1955, 1951, 1950, 1949, 1946, 1945, 1942, 1941, 1940, 1938, 1936, 1934, 1931, 1930, 1926, 1923, 1922
605 E NORMAN RD	2017, 2014, 2009, 2008, 2004, 2003, 2002, 1999, 1996, 1995, 1994, 1991, 1990, 1985, 1981, 1980, 1975, 1970, 1965, 1964, 1961, 1960, 1956, 1955, 1951, 1950, 1949, 1946, 1945, 1942, 1941, 1940, 1938, 1936, 1934, 1931, 1930, 1926, 1923, 1922
605 NORMAN RD E	2017, 2014, 2009, 2008, 2004, 2002, 1999, 1996, 1995, 1994, 1991, 1990, 1985, 1981, 1980, 1975, 1970, 1965, 1964, 1961, 1960, 1956, 1955, 1951, 1950, 1949, 1946, 1945, 1942, 1941, 1940, 1938, 1936, 1934, 1931, 1930, 1926, 1923, 1922
609 NORMAN RD	2017, 2014, 2009, 2008, 2004, 2003, 2002, 1999, 1996, 1995, 1994, 1991, 1990, 1985, 1981, 1980, 1975, 1970, 1965, 1964, 1961, 1960, 1956, 1951, 1950, 1949, 1946, 1945, 1942, 1941, 1940, 1938, 1936, 1934, 1931, 1930, 1926, 1923, 1922
611 NORMAN RD	2017, 2014, 2009, 2008, 2004, 2003, 2002, 1999, 1996, 1995, 1994, 1991, 1990, 1985, 1981, 1980, 1975, 1970, 1965, 1964, 1961, 1960, 1956, 1951, 1950, 1949, 1946, 1945, 1942, 1941, 1940, 1938, 1936, 1934, 1931, 1930, 1926, 1923, 1922
614 E NORMAN RD	2017, 2008, 2004, 2003, 2002, 1996, 1995, 1991, 1990, 1985, 1981, 1980, 1975, 1970, 1965, 1964, 1961, 1960, 1956, 1955, 1951, 1950, 1949, 1946, 1945, 1942, 1941, 1940, 1938, 1936, 1934, 1931, 1930, 1926, 1923, 1922
614 NORMAN RD E	2017, 2014, 2009, 2008, 2004, 2002, 1999, 1996, 1995, 1994, 1991, 1990, 1985, 1981, 1980, 1975, 1970, 1965, 1964, 1961, 1960, 1956, 1955, 1951, 1950, 1949, 1946, 1945, 1942, 1941, 1940, 1938, 1936, 1934, 1931, 1930, 1926, 1923, 1922
616 NORMAN RD	2017, 2014, 2009, 2008, 2004, 2003, 2002, 1999, 1996, 1995, 1994, 1991, 1990, 1985, 1981, 1980, 1975, 1970, 1965, 1964, 1961, 1960, 1956, 1955, 1951, 1950, 1949, 1946, 1945, 1942, 1941, 1940, 1938, 1936, 1934, 1931, 1930, 1926, 1923, 1922
620 E NORMAN RD	2017, 2014, 2009, 2008, 2003, 2002, 1996, 1995, 1994, 1991, 1990, 1985, 1981, 1980, 1975, 1970, 1965, 1964, 1961, 1960, 1956, 1955, 1951, 1950, 1949, 1946, 1945, 1942, 1941, 1940, 1938, 1936, 1934, 1931, 1930, 1926, 1923, 1922
620 NORMAN RD E	2017, 2014, 2009, 2008, 2004, 2002, 1999, 1996, 1995, 1994, 1991, 1990, 1985, 1981, 1980, 1975, 1970, 1965, 1964, 1961, 1960, 1956, 1955, 1951, 1950, 1949, 1946, 1945, 1942, 1941, 1940, 1938, 1936, 1934, 1931, 1930, 1926, 1923, 1922
624 E PIONEER RD	2017, 2014, 2009, 2008, 2004, 2003, 2002, 1999, 1995, 1994, 1991, 1990, 1985, 1981, 1980, 1975, 1970, 1965, 1964, 1961, 1960, 1956, 1955, 1951, 1950, 1949, 1946, 1945, 1942, 1941, 1940, 1938, 1936, 1934, 1931, 1930, 1926, 1923, 1922
624 PIONEER RD E	2017, 2014, 2009, 2008, 2004, 2002, 1999, 1996, 1995, 1994, 1991, 1990, 1985, 1981, 1980, 1975, 1970, 1965, 1964, 1961, 1960, 1956, 1955, 1951, 1950, 1949, 1946, 1945, 1942, 1941, 1940, 1938, 1936, 1934, 1931, 1930, 1926, 1923, 1922
625 NORMAN RD	2017, 2014, 2009, 2008, 2004, 2003, 2002, 1999, 1996, 1995, 1994, 1991, 1990, 1985, 1981, 1980, 1975, 1970, 1965, 1964, 1961, 1960, 1956, 1951, 1950, 1949, 1946, 1945, 1942, 1941, 1940, 1938, 1936, 1934, 1931, 1930, 1926, 1923, 1922













## FINDINGS

### **Address Researched**

807 NORMAN RD E

867 E NORMAN RD

### **Address Not Identified in Research Source**

2017, 2014, 2009, 2008, 2004, 2002, 1999, 1996, 1995, 1994, 1991, 1990, 1985, 1981, 1980, 1975, 1970, 1965, 1964, 1961, 1960, 1956, 1955, 1951, 1950, 1949, 1946, 1945, 1942, 1941, 1940, 1938, 1936, 1934, 1931, 1930, 1926, 1923, 1922

2017, 2009, 2008, 2003, 2002, 1999, 1996, 1995, 1994, 1991, 1990, 1985, 1981, 1980, 1975, 1970, 1965, 1964, 1961, 1960, 1956, 1955, 1951, 1950, 1949, 1946, 1945, 1942, 1941, 1940, 1938, 1936, 1934, 1931, 1930, 1926, 1923, 1922



**TARGET PROPERTY: ADDRESS NOT IDENTIFIED IN RESEARCH SOURCE**

The following Target Property addresses were researched for this report, and the addresses were not identified in the research source.

**Address Researched**

707 East Norman Road

**Address Not Identified in Research Source**

2002, 1996, 1995, 1990, 1985, 1980, 1970, 1965, 1964, 1961, 1960, 1956, 1951, 1950, 1949, 1946, 1945, 1942, 1941, 1940, 1938, 1936, 1934, 1931, 1930, 1926, 1923, 1922

**Gateway South Building 9 Assemblage**

707 East Norman Road  
San Bernardino, CA 92408

Inquiry Number: 6958905.2s  
April 28, 2022

**The EDR Radius Map™ Report with GeoCheck®**



6 Armstrong Road, 4th floor  
Shelton, CT 06484  
Toll Free: 800.352.0050  
[www.edrnet.com](http://www.edrnet.com)

# TABLE OF CONTENTS

<u>SECTION</u>	<u>PAGE</u>
Executive Summary .....	ES1
Overview Map .....	2
Detail Map .....	3
Map Findings Summary .....	4
Map Findings .....	9
Orphan Summary .....	281
Government Records Searched/Data Currency Tracking .....	GR-1
 <b><u>GEOCHECK ADDENDUM</u></b>	
Physical Setting Source Addendum .....	A-1
Physical Setting Source Summary .....	A-2
Physical Setting SSURGO Soil Map .....	A-5
Physical Setting Source Map .....	A-15
Physical Setting Source Map Findings .....	A-17
Physical Setting Source Records Searched .....	PSGR-1

***Thank you for your business.***  
Please contact EDR at 1-800-352-0050  
with any questions or comments.

### Disclaimer - Copyright and Trademark Notice

This Report contains certain information obtained from a variety of public and other sources reasonably available to Environmental Data Resources, Inc. It cannot be concluded from this Report that coverage information for the target and surrounding properties does not exist from other sources. **NO WARRANTY EXPRESSED OR IMPLIED, IS MADE WHATSOEVER IN CONNECTION WITH THIS REPORT. ENVIRONMENTAL DATA RESOURCES, INC. SPECIFICALLY DISCLAIMS THE MAKING OF ANY SUCH WARRANTIES, INCLUDING WITHOUT LIMITATION, MERCHANTABILITY OR FITNESS FOR A PARTICULAR USE OR PURPOSE. ALL RISK IS ASSUMED BY THE USER. IN NO EVENT SHALL ENVIRONMENTAL DATA RESOURCES, INC. BE LIABLE TO ANYONE, WHETHER ARISING OUT OF ERRORS OR OMISSIONS, NEGLIGENCE, ACCIDENT OR ANY OTHER CAUSE, FOR ANY LOSS OF DAMAGE, INCLUDING, WITHOUT LIMITATION, SPECIAL, INCIDENTAL, CONSEQUENTIAL, OR EXEMPLARY DAMAGES. ANY LIABILITY ON THE PART OF ENVIRONMENTAL DATA RESOURCES, INC. IS STRICTLY LIMITED TO A REFUND OF THE AMOUNT PAID FOR THIS REPORT.** Purchaser accepts this Report "AS IS". Any analyses, estimates, ratings, environmental risk levels or risk codes provided in this Report are provided for illustrative purposes only, and are not intended to provide, nor should they be interpreted as providing any facts regarding, or prediction or forecast of, any environmental risk for any property. Only a Phase I Environmental Site Assessment performed by an environmental professional can provide information regarding the environmental risk for any property. Additionally, the information provided in this Report is not to be construed as legal advice.

Copyright 2020 by Environmental Data Resources, Inc. All rights reserved. Reproduction in any media or format, in whole or in part, of any report or map of Environmental Data Resources, Inc., or its affiliates, is prohibited without prior written permission.

EDR and its logos (including Sanborn and Sanborn Map) are trademarks of Environmental Data Resources, Inc. or its affiliates. All other trademarks used herein are the property of their respective owners.

## EXECUTIVE SUMMARY

A search of available environmental records was conducted by Environmental Data Resources, Inc (EDR). The report was designed to assist parties seeking to meet the search requirements of EPA's Standards and Practices for All Appropriate Inquiries (40 CFR Part 312), the ASTM Standard Practice for Environmental Site Assessments (E1527-21), the ASTM Standard Practice for Environmental Site Assessments for Forestland or Rural Property (E 2247-16), the ASTM Standard Practice for Limited Environmental Due Diligence: Transaction Screen Process (E 1528-14) or custom requirements developed for the evaluation of environmental risk associated with a parcel of real estate.

### TARGET PROPERTY INFORMATION

#### ADDRESS

707 EAST NORMAN ROAD  
SAN BERNARDINO, CA 92408

#### COORDINATES

Latitude (North): 34.0805810 - 34° 4' 50.09"  
Longitude (West): 117.2679970 - 117° 16' 4.78"  
Universal Transverse Mercator: Zone 11  
UTM X (Meters): 475273.9  
UTM Y (Meters): 3770928.5  
Elevation: 1037 ft. above sea level

### USGS TOPOGRAPHIC MAP ASSOCIATED WITH TARGET PROPERTY

Target Property Map: 12016021 SAN BERNARDINO SOUTH, CA  
Version Date: 2018  
  
East Map: 12014994 REDLANDS, CA  
Version Date: 2018

### AERIAL PHOTOGRAPHY IN THIS REPORT

Portions of Photo from: 20140603  
Source: USDA

MAPPED SITES SUMMARY

Target Property Address:  
 707 EAST NORMAN ROAD  
 SAN BERNARDINO, CA 92408

Click on Map ID to see full detail.

MAP ID	SITE NAME	ADDRESS	DATABASE ACRONYMS	RELATIVE ELEVATION	DIST (ft. & mi.) DIRECTION
<a href="#">Reg</a>	USAF NORTON AFB	305 S TIPPECANOE AVE	NPL, SEMS, CORRACTS, RCRA-TSDF, RCRA-SQG, US ENG..	Same	4027, 0.763, North
<a href="#">A1</a>		787 NORMAN RD	CDL	Higher	1 ft.
<a href="#">A2</a>	BERNELL PAYTON TRUCK	745 E NORMAN RD	FINDS, ECHO	Higher	1 ft.
<a href="#">A3</a>	BERNELL PAYTON TRUCK	745 E NORMAN RD	RCRA NonGen / NLR	Higher	1 ft.
<a href="#">B4</a>	GREENWASTE SAN BERNA	595 E ORANGE SHOW RD	AST, San Bern. Co. Permit, WDS	Lower	553, 0.105, WSW
<a href="#">B5</a>	AMAZON COM SERVICES	555 EAST ORANGE SHOW	CERS HAZ WASTE, HAZNET, NPDES, San Bern. Co....	Lower	774, 0.147, WSW
<a href="#">B6</a>	AMAZON.COM SERVICES,	555 E ORANGE SHOW RD	RCRA-LQG	Lower	774, 0.147, WSW
<a href="#">C7</a>	MYNOR AUTO SALES	976 HOPE ST	RCRA NonGen / NLR	Higher	956, 0.181, NE
<a href="#">C8</a>	MYNOR AUTO SALES	976 HOPE ST	CERS HAZ WASTE, San Bern. Co. Permit, CERS, HWTS	Higher	956, 0.181, NE
<a href="#">D9</a>	ORANGE OIL COMPANY	505 ORANGE SHOW RD	SWEEPS UST, CA FID UST	Lower	1087, 0.206, WSW
<a href="#">D10</a>	TEXACO SERVICE STATI	505 ORANGE SHOW	RCRA-SQG, LUST, HIST UST, CERS	Lower	1087, 0.206, WSW
<a href="#">D11</a>	HOME LUMBER COMPANY	24345 PIONEER STREET	HIST UST	Lower	1209, 0.229, West
<a href="#">D12</a>	HOME LUMBER COMPANY,	24345 PIONEER ST	SWEEPS UST, CA FID UST	Lower	1209, 0.229, West
<a href="#">13</a>	RAUB WELL 4R		PFAS	Lower	1230, 0.233, SW
<a href="#">E14</a>	GAGE WELL 98-1		PFAS	Higher	1555, 0.295, SE
<a href="#">E15</a>	TIPPECANOE WELL		PFAS	Higher	1611, 0.305, SE
<a href="#">16</a>	RAUB WELL 07		PFAS	Lower	1611, 0.305, SW
<a href="#">17</a>	GAGE WELL 51-1		PFAS	Higher	1698, 0.322, SE
<a href="#">F18</a>	EAST VALLEY RECYCLIN	1150 S TIPPECANOE AV	PROC	Higher	1776, 0.336, East
<a href="#">19</a>	GAGE WELL 26-1		PFAS	Higher	1938, 0.367, SSE
<a href="#">F20</a>	EAST VALLEY RECYCLIN	1150 & 1250 SOUTH TI	SWF/LF, CERS	Higher	1958, 0.371, East
<a href="#">21</a>	GAGE WELL 29-2		PFAS	Higher	1982, 0.375, ESE
<a href="#">22</a>	NORTH SAN BERNARDINO	BUNKER HILL GROUNDWA	RESPONSE, ENVIROSTOR	Lower	2010, 0.381, NNW
<a href="#">23</a>	RAUB WELL 5R		PFAS	Lower	2067, 0.391, WSW
<a href="#">24</a>	CSCO SCREW COMPANY	775 UNIT 6-7 S. GIFF	ENVIROSTOR	Higher	2113, 0.400, North
<a href="#">G25</a>	RAUB WELL 06		PFAS	Lower	2223, 0.421, WSW
<a href="#">G26</a>	RAUB WELL 08		PFAS	Lower	2240, 0.424, West
<a href="#">H27</a>	S AND G ROOFING SUPP	1444 TIPPECANOE AVE	LUST, Cortese, HIST CORTESE, CERS	Higher	2356, 0.446, ESE
<a href="#">I28</a>	GAGE WELL 92-1		PFAS	Higher	2401, 0.455, East
<a href="#">29</a>	GAGE WELL 27-1		PFAS	Higher	2451, 0.464, SSE
<a href="#">I30</a>	GAGE WELL 29-3		PFAS	Higher	2468, 0.467, East
<a href="#">H31</a>	SUPPORT SERVICES BUI	1333 TIPPECANOE AVE	LUST, Cortese, HIST CORTESE, CERS	Higher	2492, 0.472, ESE
<a href="#">J32</a>	FRANK'S FENCE	1145	LUST, HIST CORTESE	Lower	2521, 0.477, West
<a href="#">J33</a>	FRANK'S FENCE	1145 S WATERMAN AVE	LUST, Cortese, CERS	Lower	2521, 0.477, West
<a href="#">J34</a>	NTI FUELING STATION	1195 SOUTH WATERMAN	LUST, Cortese, HAZNET, NPDES, San Bern. Co....	Lower	2531, 0.479, West
<a href="#">J35</a>	VALLEY GAS / AUTO RE	1195	LUST, HIST CORTESE	Lower	2531, 0.479, West
<a href="#">36</a>	FOAMEX INTERNATIONAL	1400 E VICTORIA AVE	HWP	Higher	3921, 0.743, ESE
<a href="#">K37</a>	NORTON AIR FORCE BAS		FUDS	Higher	4486, 0.850, NE
<a href="#">K38</a>	SAN BERNARDINO AAF		ENVIROSTOR	Higher	4489, 0.850, NE

MAPPED SITES SUMMARY

Target Property Address:  
707 EAST NORMAN ROAD  
SAN BERNARDINO, CA 92408

Click on Map ID to see full detail.

MAP ID	SITE NAME	ADDRESS	DATABASE ACRONYMS	RELATIVE ELEVATION	DIST (ft. & mi.) DIRECTION
<a href="#">K39</a>	NORTON AFB - FUDS		ENVIROSTOR	Higher	4489, 0.850, NE
<a href="#">40</a>	EOD FACILITY		UXO	Higher	5041, 0.955, North
<a href="#">41</a>	BENEDICT PROPERTIES	101 BENEDICT ROAD	ENVIROSTOR	Lower	5211, 0.987, WNW

# EXECUTIVE SUMMARY

## TARGET PROPERTY SEARCH RESULTS

The target property was not listed in any of the databases searched by EDR.

## DATABASES WITH NO MAPPED SITES

No mapped sites were found in EDR's search of available ("reasonably ascertainable ") government records either on the target property or within the search radius around the target property for the following databases:

## STANDARD ENVIRONMENTAL RECORDS

### ***Lists of Federal NPL (Superfund) sites***

Proposed NPL..... Proposed National Priority List Sites  
NPL LIENS..... Federal Superfund Liens

### ***Lists of Federal Delisted NPL sites***

Delisted NPL..... National Priority List Deletions

### ***Lists of Federal sites subject to CERCLA removals and CERCLA orders***

FEDERAL FACILITY..... Federal Facility Site Information listing  
SEMS..... Superfund Enterprise Management System

### ***Lists of Federal CERCLA sites with NFRAP***

SEMS-ARCHIVE..... Superfund Enterprise Management System Archive

### ***Lists of Federal RCRA TSD facilities***

RCRA-TSDF..... RCRA - Treatment, Storage and Disposal

### ***Lists of Federal RCRA generators***

RCRA-VSQG..... RCRA - Very Small Quantity Generators (Formerly Conditionally Exempt Small Quantity Generators)

### ***Federal institutional controls / engineering controls registries***

LUCIS..... Land Use Control Information System  
US ENG CONTROLS..... Engineering Controls Sites List  
US INST CONTROLS..... Institutional Controls Sites List

### ***Federal ERNS list***

ERNS..... Emergency Response Notification System

### ***Lists of state and tribal leaking storage tanks***

INDIAN LUST..... Leaking Underground Storage Tanks on Indian Land

## EXECUTIVE SUMMARY

CPS-SLIC..... Statewide SLIC Cases

### ***Lists of state and tribal registered storage tanks***

FEMA UST..... Underground Storage Tank Listing

UST..... Active UST Facilities

INDIAN UST..... Underground Storage Tanks on Indian Land

### ***Lists of state and tribal voluntary cleanup sites***

INDIAN VCP..... Voluntary Cleanup Priority Listing

VCP..... Voluntary Cleanup Program Properties

### ***Lists of state and tribal brownfield sites***

BROWNFIELDS..... Considered Brownfields Sites Listing

### **ADDITIONAL ENVIRONMENTAL RECORDS**

#### ***Local Brownfield lists***

US BROWNFIELDS..... A Listing of Brownfields Sites

#### ***Local Lists of Landfill / Solid Waste Disposal Sites***

WMUDS/SWAT..... Waste Management Unit Database

SWRCY..... Recycler Database

HAULERS..... Registered Waste Tire Haulers Listing

INDIAN ODI..... Report on the Status of Open Dumps on Indian Lands

ODI..... Open Dump Inventory

DEBRIS REGION 9..... Torres Martinez Reservation Illegal Dump Site Locations

IHS OPEN DUMPS..... Open Dumps on Indian Land

#### ***Local Lists of Hazardous waste / Contaminated Sites***

US HIST CDL..... Delisted National Clandestine Laboratory Register

HIST Cal-Sites..... Historical Calsites Database

SCH..... School Property Evaluation Program

Toxic Pits..... Toxic Pits Cleanup Act Sites

US CDL..... National Clandestine Laboratory Register

AQUEOUS FOAM..... Former Fire Training Facility Assessments Listing

#### ***Local Lists of Registered Storage Tanks***

CERS TANKS..... California Environmental Reporting System (CERS) Tanks

#### ***Local Land Records***

LIENS..... Environmental Liens Listing

LIENS 2..... CERCLA Lien Information

DEED..... Deed Restriction Listing

#### ***Records of Emergency Release Reports***

HMIRS..... Hazardous Materials Information Reporting System



## EXECUTIVE SUMMARY

CHMIRS.....	California Hazardous Material Incident Report System
LDS.....	Land Disposal Sites Listing
MCS.....	Military Cleanup Sites Listing
SPILLS 90.....	SPILLS 90 data from FirstSearch

### **Other Ascertainable Records**

DOD.....	Department of Defense Sites
SCRD DRYCLEANERS.....	State Coalition for Remediation of Drycleaners Listing
US FIN ASSUR.....	Financial Assurance Information
EPA WATCH LIST.....	EPA WATCH LIST
2020 COR ACTION.....	2020 Corrective Action Program List
TSCA.....	Toxic Substances Control Act
TRIS.....	Toxic Chemical Release Inventory System
SSTS.....	Section 7 Tracking Systems
RMP.....	Risk Management Plans
RAATS.....	RCRA Administrative Action Tracking System
PRP.....	Potentially Responsible Parties
PADS.....	PCB Activity Database System
ICIS.....	Integrated Compliance Information System
FTTS.....	FIFRA/ TSCA Tracking System - FIFRA (Federal Insecticide, Fungicide, & Rodenticide Act)/TSCA (Toxic Substances Control Act)
MLTS.....	Material Licensing Tracking System
COAL ASH DOE.....	Steam-Electric Plant Operation Data
COAL ASH EPA.....	Coal Combustion Residues Surface Impoundments List
PCB TRANSFORMER.....	PCB Transformer Registration Database
RADINFO.....	Radiation Information Database
HIST FTTS.....	FIFRA/TSCA Tracking System Administrative Case Listing
DOT OPS.....	Incident and Accident Data
CONSENT.....	Superfund (CERCLA) Consent Decrees
INDIAN RESERV.....	Indian Reservations
FUSRAP.....	Formerly Utilized Sites Remedial Action Program
UMTRA.....	Uranium Mill Tailings Sites
LEAD SMELTERS.....	Lead Smelter Sites
US AIRS.....	Aerometric Information Retrieval System Facility Subsystem
US MINES.....	Mines Master Index File
ABANDONED MINES.....	Abandoned Mines
DOCKET HWC.....	Hazardous Waste Compliance Docket Listing
FUELS PROGRAM.....	EPA Fuels Program Registered Listing
CA BOND EXP. PLAN.....	Bond Expenditure Plan
CUPA Listings.....	CUPA Resources List
DRYCLEANERS.....	Cleaner Facilities
EML.....	Emissions Inventory Data
ENF.....	Enforcement Action Listing
Financial Assurance.....	Financial Assurance Information Listing
HAZNET.....	Facility and Manifest Data
ICE.....	ICE
HWT.....	Registered Hazardous Waste Transporter Database
MINES.....	Mines Site Location Listing
MWMP.....	Medical Waste Management Program Listing
NPDES.....	NPDES Permits Listing
PEST LIC.....	Pesticide Regulation Licenses Listing
Notify 65.....	Proposition 65 Records
UIC.....	UIC Listing
UIC GEO.....	UIC GEO (GEOTRACKER)

## EXECUTIVE SUMMARY

WASTEWATER PITS.....	Oil Wastewater Pits Listing
WDS.....	Waste Discharge System
WIP.....	Well Investigation Program Case List
MILITARY PRIV SITES.....	MILITARY PRIV SITES (GEOTRACKER)
PROJECT.....	PROJECT (GEOTRACKER)
WDR.....	Waste Discharge Requirements Listing
CIWQS.....	California Integrated Water Quality System
CERS.....	CERS
NON-CASE INFO.....	NON-CASE INFO (GEOTRACKER)
OTHER OIL GAS.....	OTHER OIL & GAS (GEOTRACKER)
PROD WATER PONDS.....	PROD WATER PONDS (GEOTRACKER)
SAMPLING POINT.....	SAMPLING POINT (GEOTRACKER)
WELL STIM PROJ.....	Well Stimulation Project (GEOTRACKER)
HWTS.....	Hazardous Waste Tracking System
MINES MRDS.....	Mineral Resources Data System

### EDR HIGH RISK HISTORICAL RECORDS

#### *EDR Exclusive Records*

EDR MGP.....	EDR Proprietary Manufactured Gas Plants
EDR Hist Auto.....	EDR Exclusive Historical Auto Stations
EDR Hist Cleaner.....	EDR Exclusive Historical Cleaners

### EDR RECOVERED GOVERNMENT ARCHIVES

#### *Exclusive Recovered Govt. Archives*

RGA LF.....	Recovered Government Archive Solid Waste Facilities List
RGA LUST.....	Recovered Government Archive Leaking Underground Storage Tank

### SURROUNDING SITES: SEARCH RESULTS

Surrounding sites were identified in the following databases.

Elevations have been determined from the USGS Digital Elevation Model and should be evaluated on a relative (not an absolute) basis. Relative elevation information between sites of close proximity should be field verified. Sites with an elevation equal to or higher than the target property have been differentiated below from sites with an elevation lower than the target property.

Page numbers and map identification numbers refer to the EDR Radius Map report where detailed data on individual sites can be reviewed.

Sites listed in ***bold italics*** are in multiple databases.

Unmappable (orphan) sites are not considered in the foregoing analysis.

### STANDARD ENVIRONMENTAL RECORDS

#### *Lists of Federal NPL (Superfund) sites*

NPL: Also known as Superfund, the National Priority List database is a subset of CERCLIS and identifies over 1,200 sites for priority cleanup under the Superfund program. The source of this database is the U.S. EPA.

A review of the NPL list, as provided by EDR, and dated 01/25/2022 has revealed that there is 1 NPL

## EXECUTIVE SUMMARY

site within approximately 1 mile of the target property.

<u>Equal/Higher Elevation</u>	<u>Address</u>	<u>Direction / Distance</u>	<u>Map ID</u>	<u>Page</u>
<b>USAF NORTON AFB</b> Cerclis ID:: 902760 EPA Id: CA4570024345	<b>305 S TIPPECANOE AVE</b>	<b>N 1/2 - 1 (0.763 mi.)</b>	<b>0</b>	<b>9</b>

### ***Lists of Federal RCRA facilities undergoing Corrective Action***

CORRACTS: CORRACTS is a list of handlers with RCRA Corrective Action Activity. This report shows which nationally-defined corrective action core events have occurred for every handler that has had corrective action activity.

A review of the CORRACTS list, as provided by EDR, and dated 02/28/2022 has revealed that there is 1 CORRACTS site within approximately 1 mile of the target property.

<u>Equal/Higher Elevation</u>	<u>Address</u>	<u>Direction / Distance</u>	<u>Map ID</u>	<u>Page</u>
<b>USAF NORTON AFB</b> EPA ID:: CA4570024345	<b>305 S TIPPECANOE AVE</b>	<b>N 1/2 - 1 (0.763 mi.)</b>	<b>0</b>	<b>9</b>

### ***Lists of Federal RCRA generators***

RCRA-LQG: RCRAInfo is EPA's comprehensive information system, providing access to data supporting the Resource Conservation and Recovery Act (RCRA) of 1976 and the Hazardous and Solid Waste Amendments (HSWA) of 1984. The database includes selective information on sites which generate, transport, store, treat and/or dispose of hazardous waste as defined by the Resource Conservation and Recovery Act (RCRA). Large quantity generators (LQGs) generate over 1,000 kilograms (kg) of hazardous waste, or over 1 kg of acutely hazardous waste per month.

A review of the RCRA-LQG list, as provided by EDR, and dated 02/28/2022 has revealed that there is 1 RCRA-LQG site within approximately 0.25 miles of the target property.

<u>Lower Elevation</u>	<u>Address</u>	<u>Direction / Distance</u>	<u>Map ID</u>	<u>Page</u>
AMAZON.COM SERVICES, EPA ID:: CAR000262626	555 E ORANGE SHOW RD	WSW 1/8 - 1/4 (0.147 mi.)	B6	116

RCRA-SQG: RCRAInfo is EPA's comprehensive information system, providing access to data supporting the Resource Conservation and Recovery Act (RCRA) of 1976 and the Hazardous and Solid Waste Amendments (HSWA) of 1984. The database includes selective information on sites which generate, transport, store, treat and/or dispose of hazardous waste as defined by the Resource Conservation and Recovery Act (RCRA). Small quantity generators (SQGs) generate between 100 kg and 1,000 kg of hazardous waste per month.

A review of the RCRA-SQG list, as provided by EDR, and dated 02/28/2022 has revealed that there is 1 RCRA-SQG site within approximately 0.25 miles of the target property.

<u>Lower Elevation</u>	<u>Address</u>	<u>Direction / Distance</u>	<u>Map ID</u>	<u>Page</u>
<b>TEXACO SERVICE STATI</b>	<b>505 ORANGE SHOW</b>	<b>WSW 1/8 - 1/4 (0.206 mi.)</b>	<b>D10</b>	<b>133</b>

## EXECUTIVE SUMMARY

EPA ID:: CAR000116194

### ***Lists of state- and tribal (Superfund) equivalent sites***

RESPONSE: Identifies confirmed release sites where DTSC is involved in remediation, either in a lead or oversight capacity. These confirmed release sites are generally high-priority and high potential risk.

A review of the RESPONSE list, as provided by EDR, has revealed that there is 1 RESPONSE site within approximately 1 mile of the target property.

<u>Lower Elevation</u>	<u>Address</u>	<u>Direction / Distance</u>	<u>Map ID</u>	<u>Page</u>
<b>NORTH SAN BERNARDINO</b> Database: RESPONSE, Date of Government Version: 01/24/2022 Status: Refer: Other Agency Facility Id: 36990001	<b>BUNKER HILL GROUNDWA</b>	<b>NNW 1/4 - 1/2 (0.381 mi.)</b>	<b>22</b>	<b>203</b>

### ***Lists of state- and tribal hazardous waste facilities***

ENVIROSTOR: The Department of Toxic Substances Control's (DTSC's) Site Mitigation and Brownfields Reuse Program's (SMBRP's) EnviroStor database identifies sites that have known contamination or sites for which there may be reasons to investigate further. The database includes the following site types: Federal Superfund sites (National Priorities List (NPL)); State Response, including Military Facilities and State Superfund; Voluntary Cleanup; and School sites. EnviroStor provides similar information to the information that was available in CalSites, and provides additional site information, including, but not limited to, identification of formerly-contaminated properties that have been released for reuse, properties where environmental deed restrictions have been recorded to prevent inappropriate land uses, and risk characterization information that is used to assess potential impacts to public health and the environment at contaminated sites.

A review of the ENVIROSTOR list, as provided by EDR, and dated 01/24/2022 has revealed that there are 5 ENVIROSTOR sites within approximately 1 mile of the target property.

<u>Equal/Higher Elevation</u>	<u>Address</u>	<u>Direction / Distance</u>	<u>Map ID</u>	<u>Page</u>
CSCO SCREW COMPANY Facility Id: 36340067 Status: Refer: 1248 Local Agency	775 UNIT 6-7 S. GIFF	N 1/4 - 1/2 (0.400 mi.)	24	215
SAN BERNARDINO AAF Facility Id: 80000729 Status: Inactive - Needs Evaluation		NE 1/2 - 1 (0.850 mi.)	K38	277
NORTON AFB - FUDS Facility Id: 80000333 Status: Inactive - Needs Evaluation		NE 1/2 - 1 (0.850 mi.)	K39	278

<u>Lower Elevation</u>	<u>Address</u>	<u>Direction / Distance</u>	<u>Map ID</u>	<u>Page</u>
<b>NORTH SAN BERNARDINO</b> Facility Id: 36990001 Status: Refer: Other Agency	<b>BUNKER HILL GROUNDWA</b>	<b>NNW 1/4 - 1/2 (0.381 mi.)</b>	<b>22</b>	<b>203</b>
BENEDICT PROPERTIES	101 BENEDICT ROAD	WNW 1/2 - 1 (0.987 mi.)	41	279

## EXECUTIVE SUMMARY

Facility Id: 36000013  
 Status: Refer: 1248 Local Agency

### ***Lists of state and tribal landfills and solid waste disposal facilities***

SWF/LF: The Solid Waste Facilities/Landfill Sites records typically contain an inventory of solid waste disposal facilities or landfills in a particular state. The data come from the Integrated Waste Management Board's Solid Waste Information System (SWIS) database.

A review of the SWF/LF list, as provided by EDR, has revealed that there is 1 SWF/LF site within approximately 0.5 miles of the target property.

<u>Equal/Higher Elevation</u>	<u>Address</u>	<u>Direction / Distance</u>	<u>Map ID</u>	<u>Page</u>
<b>EAST VALLEY RECYCLIN</b>	<b>1150 &amp; 1250 SOUTH TI</b>	<b>E 1/4 - 1/2 (0.371 mi.)</b>	<b>F20</b>	<b>192</b>
Database: SWF/LF (SWIS), Date of Government Version: 11/08/2021 Facility ID: 36-AA-0453 Operational Status: Active Regulation Status: Permitted				

### ***Lists of state and tribal leaking storage tanks***

LUST: Leaking Underground Storage Tank (LUST) Sites included in GeoTracker. GeoTracker is the Water Boards data management system for sites that impact, or have the potential to impact, water quality in California, with emphasis on groundwater.

A review of the LUST list, as provided by EDR, has revealed that there are 7 LUST sites within approximately 0.5 miles of the target property.

<u>Equal/Higher Elevation</u>	<u>Address</u>	<u>Direction / Distance</u>	<u>Map ID</u>	<u>Page</u>
<b>S AND G ROOFING SUPP</b>	<b>1444 TIPPECANOE AVE</b>	<b>ESE 1/4 - 1/2 (0.446 mi.)</b>	<b>H27</b>	<b>233</b>
Database: LUST REG 8, Date of Government Version: 02/14/2005 Database: LUST, Date of Government Version: 12/06/2021 Facility Status: Case Closed Global Id: T0607100204 Status: Completed - Case Closed Global ID: T0607100204				
<b>SUPPORT SERVICES BUI</b>	<b>1333 TIPPECANOE AVE</b>	<b>ESE 1/4 - 1/2 (0.472 mi.)</b>	<b>H31</b>	<b>260</b>
Database: LUST REG 8, Date of Government Version: 02/14/2005 Database: LUST, Date of Government Version: 12/06/2021 Facility Status: Case Closed Global Id: T0607100085 Status: Completed - Case Closed Global ID: T0607100085				

<u>Lower Elevation</u>	<u>Address</u>	<u>Direction / Distance</u>	<u>Map ID</u>	<u>Page</u>
<b>TEXACO SERVICE STATI</b>	<b>505 ORANGE SHOW</b>	<b>WSW 1/8 - 1/4 (0.206 mi.)</b>	<b>D10</b>	<b>133</b>
Database: LUST, Date of Government Version: 12/06/2021				

## EXECUTIVE SUMMARY

Global Id: T0607195783  
 Global Id: T0607100097  
 Status: Completed - Case Closed

<b>FRANK'S FENCE</b>	<b>1145</b>	<b>W 1/4 - 1/2 (0.477 mi.)</b>	<b>J32</b>	<b>264</b>
Database: LUST REG 8, Date of Government Version: 02/14/2005				
Facility Status: Case Closed				
Global ID: T0607100126				
<b>FRANK'S FENCE</b>	<b>1145 S WATERMAN AVE</b>	<b>W 1/4 - 1/2 (0.477 mi.)</b>	<b>J33</b>	<b>265</b>
Database: LUST, Date of Government Version: 12/06/2021				
Global Id: T0607100126				
Status: Completed - Case Closed				
<b>NTI FUELING STATION</b>	<b>1195 SOUTH WATERMAN</b>	<b>W 1/4 - 1/2 (0.479 mi.)</b>	<b>J34</b>	<b>268</b>
Database: LUST, Date of Government Version: 12/06/2021				
Global Id: T0607100624				
Status: Completed - Case Closed				
<b>VALLEY GAS / AUTO RE</b>	<b>1195</b>	<b>W 1/4 - 1/2 (0.479 mi.)</b>	<b>J35</b>	<b>274</b>
Database: LUST REG 8, Date of Government Version: 02/14/2005				
Facility Status: Case Closed				
Global ID: T0607100624				

### ***Lists of state and tribal registered storage tanks***

AST: A listing of aboveground storage tank petroleum storage tank locations.

A review of the AST list, as provided by EDR, has revealed that there is 1 AST site within approximately 0.25 miles of the target property.

<u>Lower Elevation</u>	<u>Address</u>	<u>Direction / Distance</u>	<u>Map ID</u>	<u>Page</u>
<b>GREENWASTE SAN BERNA</b>	<b>595 E ORANGE SHOW RD</b>	<b>WSW 0 - 1/8 (0.105 mi.)</b>	<b>B4</b>	<b>96</b>
Database: AST, Date of Government Version: 07/06/2016				

### **ADDITIONAL ENVIRONMENTAL RECORDS**

#### ***Local Lists of Hazardous waste / Contaminated Sites***

CDL: A listing of drug lab locations. Listing of a location in this database does not indicate that any illegal drug lab materials were or were not present there, and does not constitute a determination that the location either requires or does not require additional cleanup work.

A review of the CDL list, as provided by EDR, and dated 12/31/2019 has revealed that there is 1 CDL site within approximately 0.001 miles of the target property.

<u>Equal/Higher Elevation</u>	<u>Address</u>	<u>Direction / Distance</u>	<u>Map ID</u>	<u>Page</u>
Not reported	787 NORMAN RD	0 - 1/8 (0.000 mi.)	A1	93
Facility Id: 2003-05-039				

## EXECUTIVE SUMMARY

CERS HAZ WASTE: List of sites in the California Environmental Protection Agency (CalEPA) Regulated Site Portal which fall under the Hazardous Chemical Management, Hazardous Waste Onsite Treatment, Household Hazardous Waste Collection, Hazardous Waste Generator, and RCRA LQ HW Generator programs.

A review of the CERS HAZ WASTE list, as provided by EDR, and dated 01/18/2022 has revealed that there are 2 CERS HAZ WASTE sites within approximately 0.25 miles of the target property.

<u>Equal/Higher Elevation</u>	<u>Address</u>	<u>Direction / Distance</u>	<u>Map ID</u>	<u>Page</u>
<b>MYNOR AUTO SALES</b>	<b>976 HOPE ST</b>	<b>NE 1/8 - 1/4 (0.181 mi.)</b>	<b>C8</b>	<b>126</b>
<u>Lower Elevation</u>	<u>Address</u>	<u>Direction / Distance</u>	<u>Map ID</u>	<u>Page</u>
<b>AMAZON COM SERVICES</b>	<b>555 EAST ORANGE SHOW</b>	<b>WSW 1/8 - 1/4 (0.147 mi.)</b>	<b>B5</b>	<b>98</b>

PFAS: A listing of PFAS contaminated sites included in the GeoTracker database.

A review of the PFAS list, as provided by EDR, and dated 12/06/2021 has revealed that there are 13 PFAS sites within approximately 0.5 miles of the target property.

<u>Equal/Higher Elevation</u>	<u>Address</u>	<u>Direction / Distance</u>	<u>Map ID</u>	<u>Page</u>
GAGE WELL 98-1		SE 1/4 - 1/2 (0.295 mi.)	E14	151
TIPPECANOE WELL		SE 1/4 - 1/2 (0.305 mi.)	E15	159
GAGE WELL 51-1		SE 1/4 - 1/2 (0.322 mi.)	17	175
GAGE WELL 26-1		SSE 1/4 - 1/2 (0.367 mi.)	19	183
GAGE WELL 29-2		ESE 1/4 - 1/2 (0.375 mi.)	21	195
GAGE WELL 92-1		E 1/4 - 1/2 (0.455 mi.)	I28	236
GAGE WELL 27-1		SSE 1/4 - 1/2 (0.464 mi.)	29	244
GAGE WELL 29-3		E 1/4 - 1/2 (0.467 mi.)	I30	252
<u>Lower Elevation</u>	<u>Address</u>	<u>Direction / Distance</u>	<u>Map ID</u>	<u>Page</u>
RAUB WELL 4R		SW 1/8 - 1/4 (0.233 mi.)	13	143
RAUB WELL 07		SW 1/4 - 1/2 (0.305 mi.)	16	167
RAUB WELL 5R		WSW 1/4 - 1/2 (0.391 mi.)	23	207
RAUB WELL 06		WSW 1/4 - 1/2 (0.421 mi.)	G25	216
RAUB WELL 08		W 1/4 - 1/2 (0.424 mi.)	G26	225

### **Local Lists of Registered Storage Tanks**

SWEEPS UST: Statewide Environmental Evaluation and Planning System. This underground storage tank listing was updated and maintained by a company contacted by the SWRCB in the early 1990's. The listing is no longer updated or maintained. The local agency is the contact for more information on a site on the SWEEPS list.

A review of the SWEEPS UST list, as provided by EDR, and dated 06/01/1994 has revealed that there are 2 SWEEPS UST sites within approximately 0.25 miles of the target property.

<u>Lower Elevation</u>	<u>Address</u>	<u>Direction / Distance</u>	<u>Map ID</u>	<u>Page</u>
<b>ORANGE OIL COMPANY</b> Status: A Tank Status: A	<b>505 ORANGE SHOW RD</b>	<b>WSW 1/8 - 1/4 (0.206 mi.)</b>	<b>D9</b>	<b>131</b>

## EXECUTIVE SUMMARY

Comp Number: 18451

**HOME LUMBER COMPANY,**                      **24345 PIONEER ST**                      **W 1/8 - 1/4 (0.229 mi.)**                      **D12**                      **141**  
Status: A  
Tank Status: A  
Comp Number: 44864

HIST UST: Historical UST Registered Database.

A review of the HIST UST list, as provided by EDR, and dated 10/15/1990 has revealed that there are 2 HIST UST sites within approximately 0.25 miles of the target property.

<u>Lower Elevation</u>	<u>Address</u>	<u>Direction / Distance</u>	<u>Map ID</u>	<u>Page</u>
<b>TEXACO SERVICE STATI</b> HOME LUMBER COMPANY Facility Id: 00000044864	<b>505 ORANGE SHOW</b> 24345 PIONEER STREET	<b>WSW 1/8 - 1/4 (0.206 mi.)</b> W 1/8 - 1/4 (0.229 mi.)	<b>D10</b> D11	<b>133</b> 141

CA FID UST: The Facility Inventory Database contains active and inactive underground storage tank locations. The source is the State Water Resource Control Board.

A review of the CA FID UST list, as provided by EDR, and dated 10/31/1994 has revealed that there are 2 CA FID UST sites within approximately 0.25 miles of the target property.

<u>Lower Elevation</u>	<u>Address</u>	<u>Direction / Distance</u>	<u>Map ID</u>	<u>Page</u>
<b>ORANGE OIL COMPANY</b> Facility Id: 36001148 Status: A	<b>505 ORANGE SHOW RD</b>	<b>WSW 1/8 - 1/4 (0.206 mi.)</b>	<b>D9</b>	<b>131</b>
<b>HOME LUMBER COMPANY,</b> Facility Id: 36009024 Status: A	<b>24345 PIONEER ST</b>	<b>W 1/8 - 1/4 (0.229 mi.)</b>	<b>D12</b>	<b>141</b>

### **Other Ascertainable Records**

RCRA NonGen / NLR: RCRAInfo is EPA's comprehensive information system, providing access to data supporting the Resource Conservation and Recovery Act (RCRA) of 1976 and the Hazardous and Solid Waste Amendments (HSWA) of 1984. The database includes selective information on sites which generate, transport, store, treat and/or dispose of hazardous waste as defined by the Resource Conservation and Recovery Act (RCRA). Non-Generators do not presently generate hazardous waste.

A review of the RCRA NonGen / NLR list, as provided by EDR, and dated 02/28/2022 has revealed that there are 2 RCRA NonGen / NLR sites within approximately 0.25 miles of the target property.

<u>Equal/Higher Elevation</u>	<u>Address</u>	<u>Direction / Distance</u>	<u>Map ID</u>	<u>Page</u>
BERNELL PAYTON TRUCK EPA ID:: CAL000289584	745 E NORMAN RD	0 - 1/8 (0.000 mi.)	A3	94
MYNOR AUTO SALES EPA ID:: CAL000267915	976 HOPE ST	NE 1/8 - 1/4 (0.181 mi.)	C7	123



## EXECUTIVE SUMMARY

FUDS: The Listing includes locations of Formerly Used Defense Sites Properties where the US Army Corps Of Engineers is actively working or will take necessary cleanup actions.

A review of the FUDS list, as provided by EDR, and dated 10/26/2021 has revealed that there is 1 FUDS site within approximately 1 mile of the target property.

<u>Equal/Higher Elevation</u>	<u>Address</u>	<u>Direction / Distance</u>	<u>Map ID</u>	<u>Page</u>
NORTON AIR FORCE BAS		NE 1/2 - 1 (0.850 mi.)	K37	276

ROD: Record of Decision. ROD documents mandate a permanent remedy at an NPL (Superfund) site containing technical and health information to aid the cleanup.

A review of the ROD list, as provided by EDR, and dated 01/25/2022 has revealed that there is 1 ROD site within approximately 1 mile of the target property.

<u>Equal/Higher Elevation</u>	<u>Address</u>	<u>Direction / Distance</u>	<u>Map ID</u>	<u>Page</u>
<b>USAF NORTON AFB</b> EPA ID:: CA4570024345	<b>305 S TIPPECANOE AVE</b>	<b>N 1/2 - 1 (0.763 mi.)</b>	<b>0</b>	<b>9</b>

FINDS: The Facility Index System contains both facility information and "pointers" to other sources of information that contain more detail. These include: RCRIS; Permit Compliance System (PCS); Aerometric Information Retrieval System (AIRS); FATES (FIFRA [Federal Insecticide Fungicide Rodenticide Act] and TSCA Enforcement System, FTTS [FIFRA/TSCA Tracking System]; CERCLIS; DOCKET (Enforcement Docket used to manage and track information on civil judicial enforcement cases for all environmental statutes); Federal Underground Injection Control (FURS); Federal Reporting Data System (FRDS); Surface Impoundments (SIA); TSCA Chemicals in Commerce Information System (CICS); PADS; RCRA-J (medical waste transporters/disposers); TRIS; and TSCA. The source of this database is the U.S. EPA/NTIS.

A review of the FINDS list, as provided by EDR, and dated 11/04/2021 has revealed that there is 1 FINDS site within approximately 0.001 miles of the target property.

<u>Equal/Higher Elevation</u>	<u>Address</u>	<u>Direction / Distance</u>	<u>Map ID</u>	<u>Page</u>
<b>BERNELL PAYTON TRUCK</b> Registry ID:: 110070456066	<b>745 E NORMAN RD</b>	<b>0 - 1/8 (0.000 mi.)</b>	<b>A2</b>	<b>93</b>

ECHO: ECHO provides integrated compliance and enforcement information for about 800,000 regulated facilities nationwide.

A review of the ECHO list, as provided by EDR, and dated 01/01/2022 has revealed that there is 1 ECHO site within approximately 0.001 miles of the target property.

<u>Equal/Higher Elevation</u>	<u>Address</u>	<u>Direction / Distance</u>	<u>Map ID</u>	<u>Page</u>
<b>BERNELL PAYTON TRUCK</b> Registry ID: 110070456066	<b>745 E NORMAN RD</b>	<b>0 - 1/8 (0.000 mi.)</b>	<b>A2</b>	<b>93</b>

## EXECUTIVE SUMMARY

UXO: A listing of unexploded ordnance site locations

A review of the UXO list, as provided by EDR, and dated 12/31/2020 has revealed that there is 1 UXO site within approximately 1 mile of the target property.

<u>Equal/Higher Elevation</u>	<u>Address</u>	<u>Direction / Distance</u>	<u>Map ID</u>	<u>Page</u>
EOD FACILITY		N 1/2 - 1 (0.955 mi.)	40	279

Cortese: The sites for the list are designated by the State Water Resource Control Board (LUST), the Integrated Waste Board (SWF/LS), and the Department of Toxic Substances Control (Cal-Sites).

A review of the Cortese list, as provided by EDR, and dated 12/16/2021 has revealed that there are 4 Cortese sites within approximately 0.5 miles of the target property.

<u>Equal/Higher Elevation</u>	<u>Address</u>	<u>Direction / Distance</u>	<u>Map ID</u>	<u>Page</u>
<b>S AND G ROOFING SUPP</b> Cleanup Status: COMPLETED - CASE CLOSED	<b>1444 TIPPECANOE AVE</b>	<b>ESE 1/4 - 1/2 (0.446 mi.)</b>	<b>H27</b>	<b>233</b>
<b>SUPPORT SERVICES BUI</b> Cleanup Status: COMPLETED - CASE CLOSED	<b>1333 TIPPECANOE AVE</b>	<b>ESE 1/4 - 1/2 (0.472 mi.)</b>	<b>H31</b>	<b>260</b>
<u>Lower Elevation</u>	<u>Address</u>	<u>Direction / Distance</u>	<u>Map ID</u>	<u>Page</u>
<b>FRANK'S FENCE</b> Cleanup Status: COMPLETED - CASE CLOSED	<b>1145 S WATERMAN AVE</b>	<b>W 1/4 - 1/2 (0.477 mi.)</b>	<b>J33</b>	<b>265</b>
<b>NTI FUELING STATION</b> Cleanup Status: COMPLETED - CASE CLOSED	<b>1195 SOUTH WATERMAN</b>	<b>W 1/4 - 1/2 (0.479 mi.)</b>	<b>J34</b>	<b>268</b>

HIST CORTESE: The sites for the list are designated by the State Water Resource Control Board [LUST], the Integrated Waste Board [SWF/LS], and the Department of Toxic Substances Control [CAL SITES]. This listing is no longer updated by the state agency.

A review of the HIST CORTESE list, as provided by EDR, and dated 04/01/2001 has revealed that there are 4 HIST CORTESE sites within approximately 0.5 miles of the target property.

<u>Equal/Higher Elevation</u>	<u>Address</u>	<u>Direction / Distance</u>	<u>Map ID</u>	<u>Page</u>
<b>S AND G ROOFING SUPP</b> Reg Id: 083601727T	<b>1444 TIPPECANOE AVE</b>	<b>ESE 1/4 - 1/2 (0.446 mi.)</b>	<b>H27</b>	<b>233</b>
<b>SUPPORT SERVICES BUI</b> Reg Id: 083600802T	<b>1333 TIPPECANOE AVE</b>	<b>ESE 1/4 - 1/2 (0.472 mi.)</b>	<b>H31</b>	<b>260</b>
<u>Lower Elevation</u>	<u>Address</u>	<u>Direction / Distance</u>	<u>Map ID</u>	<u>Page</u>
<b>FRANK'S FENCE</b> Reg Id: 083601117T	<b>1145</b>	<b>W 1/4 - 1/2 (0.477 mi.)</b>	<b>J32</b>	<b>264</b>
<b>VALLEY GAS / AUTO RE</b> Reg Id: 083603599T	<b>1195</b>	<b>W 1/4 - 1/2 (0.479 mi.)</b>	<b>J35</b>	<b>274</b>

## EXECUTIVE SUMMARY

HWP: Detailed information on permitted hazardous waste facilities and corrective action ("cleanups") tracked in EnviroStor.

A review of the HWP list, as provided by EDR, and dated 11/15/2021 has revealed that there is 1 HWP site within approximately 1 mile of the target property.

<u>Equal/Higher Elevation</u>	<u>Address</u>	<u>Direction / Distance</u>	<u>Map ID</u>	<u>Page</u>
FOAMEX INTERNATIONAL EPA ID: CAT000646190 Cleanup Status: PROTECTIVE FILER	1400 E VICTORIA AVE	ESE 1/2 - 1 (0.743 mi.)	36	275

San Bern. Co. Permit: San Bernardino County Fire Department Hazardous Materials Division.

A review of the San Bern. Co. Permit list, as provided by EDR, and dated 12/01/2021 has revealed that there are 3 San Bern. Co. Permit sites within approximately 0.25 miles of the target property.

<u>Equal/Higher Elevation</u>	<u>Address</u>	<u>Direction / Distance</u>	<u>Map ID</u>	<u>Page</u>
<b>MYNOR AUTO SALES</b> Facility Status: ACTIVE Facility Id: FA0013396	<b>976 HOPE ST</b>	<b>NE 1/8 - 1/4 (0.181 mi.)</b>	<b>C8</b>	<b>126</b>

<u>Lower Elevation</u>	<u>Address</u>	<u>Direction / Distance</u>	<u>Map ID</u>	<u>Page</u>
<b>GREENWASTE SAN BERNA</b> Facility Status: INACTIVE Facility Id: FA0003852	<b>595 E ORANGE SHOW RD</b>	<b>WSW 0 - 1/8 (0.105 mi.)</b>	<b>B4</b>	<b>96</b>
<b>AMAZON COM SERVICES</b> Facility Status: ACTIVE Facility Status: FEE EXEMPT Facility Id: FA0017218	<b>555 EAST ORANGE SHOW</b>	<b>WSW 1/8 - 1/4 (0.147 mi.)</b>	<b>B5</b>	<b>98</b>

PROC: A listing of certified processors.

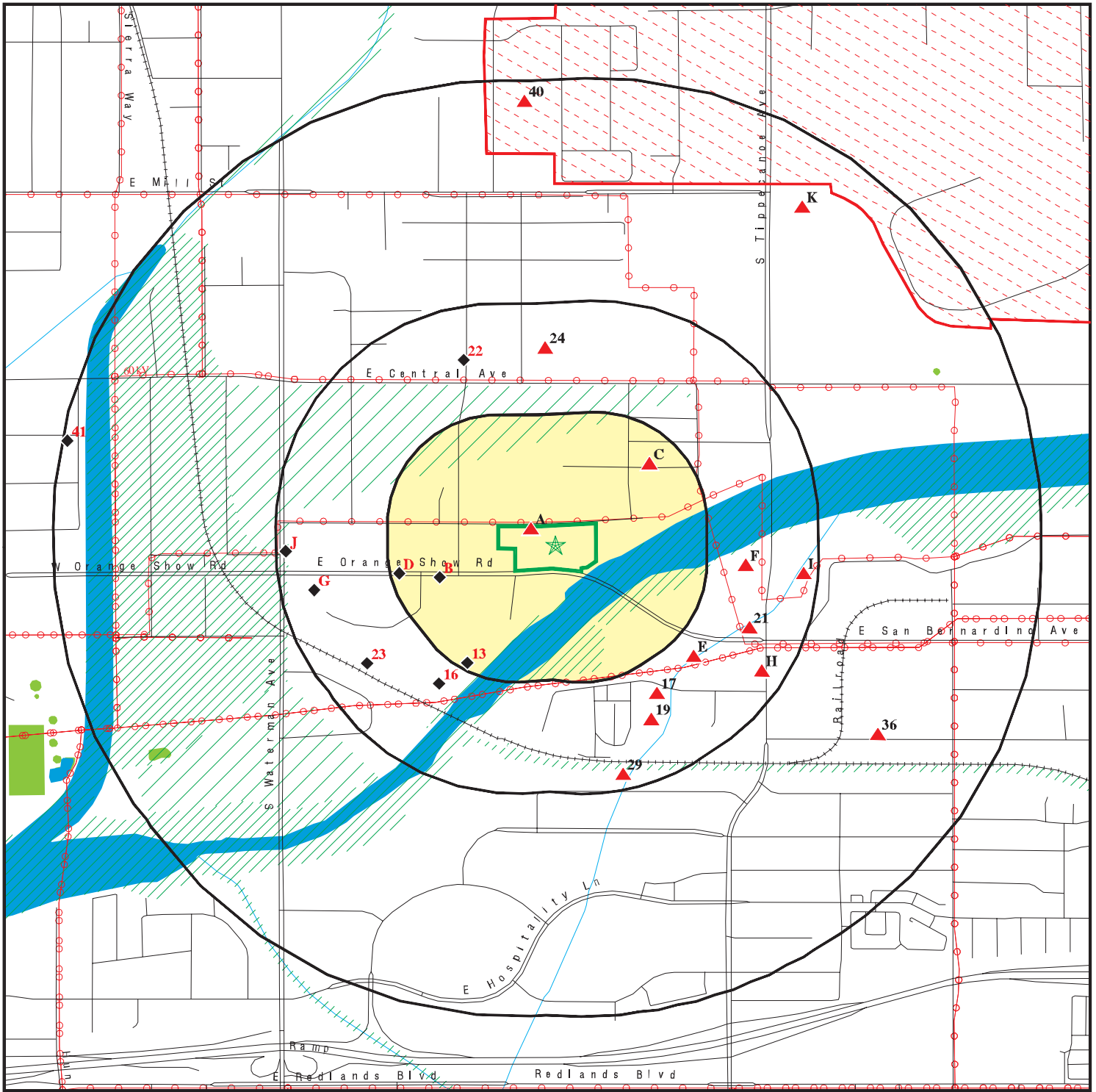
A review of the PROC list, as provided by EDR, and dated 11/29/2021 has revealed that there is 1 PROC site within approximately 0.5 miles of the target property.

<u>Equal/Higher Elevation</u>	<u>Address</u>	<u>Direction / Distance</u>	<u>Map ID</u>	<u>Page</u>
EAST VALLEY RECYCLIN Cert Id: PR160638.001 Reg Id: 160638	1150 S TIPPECANOE AV	E 1/4 - 1/2 (0.336 mi.)	F18	183

## EXECUTIVE SUMMARY

There were no unmapped sites in this report.

# OVERVIEW MAP - 6958905.2S



Target Property

Sites at elevations higher than or equal to the target property

Sites at elevations lower than the target property

Manufactured Gas Plants

National Priority List Sites

Dept. Defense Sites

Indian Reservations BIA

Power transmission lines

Special Flood Hazard Area (1%)

0.2% Annual Chance Flood Hazard

National Wetland Inventory

State Wetlands

Areas of Concern

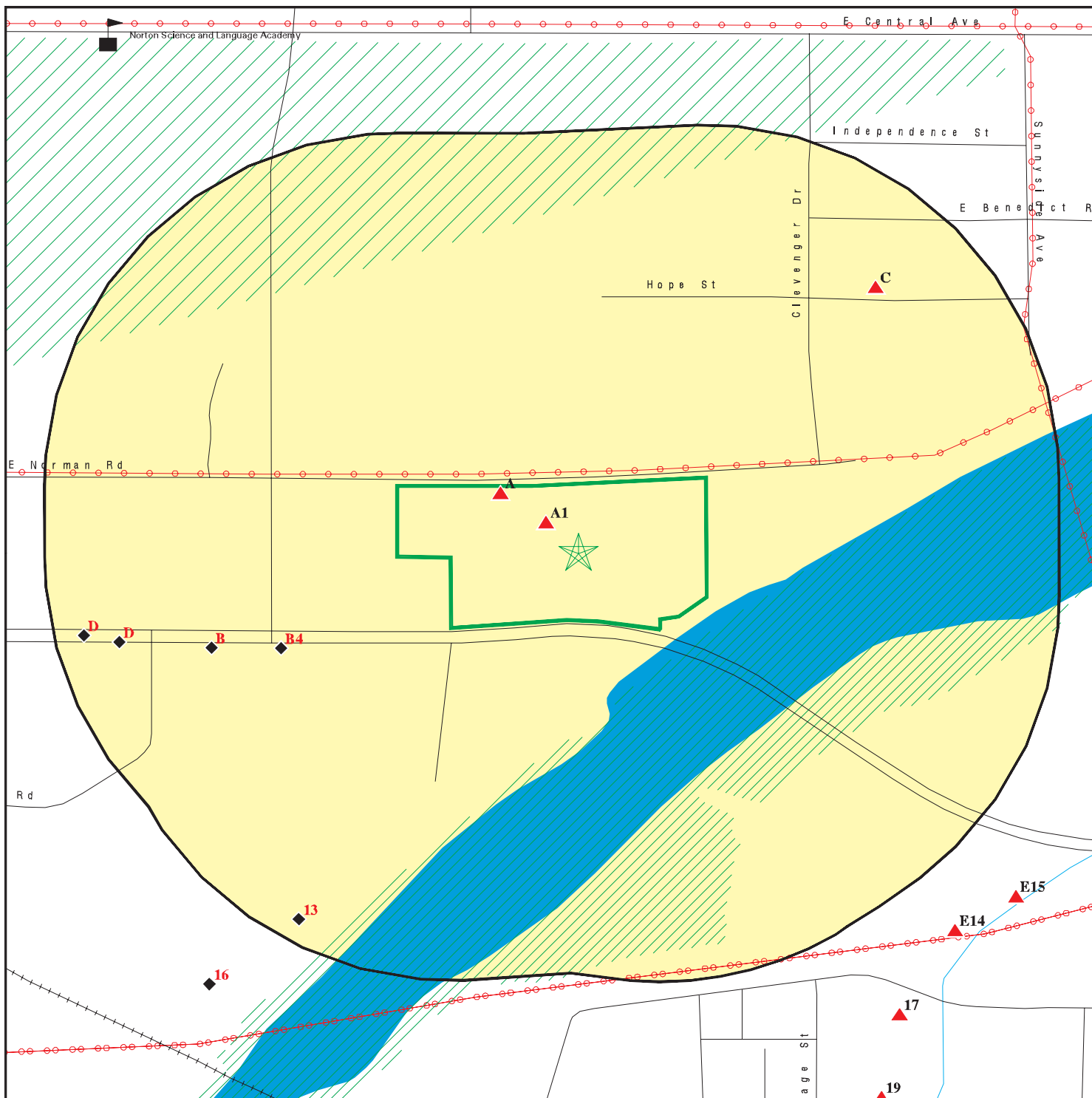









This report includes Interactive Map Layers to display and/or hide map information. The legend includes only those icons for the default map view.






SITE NAME: Gateway South Building 9 Assemblage  
 ADDRESS: 707 East Norman Road  
 San Bernardino CA 92408  
 LAT/LONG: 34.080581 / 117.267997

CLIENT: GeoSyntec Consultants  
 CONTACT: Jackie Hyman  
 INQUIRY #: 6958905.2s  
 DATE: April 28, 2022 8:54 am

# DETAIL MAP - 6958905.2S



-  Target Property
-  Sites at elevations higher than or equal to the target property
-  Sites at elevations lower than the target property
-  Manufactured Gas Plants
-  Sensitive Receptors
-  National Priority List Sites
-  Dept. Defense Sites

-  Indian Reservations BIA
-  Areas of Concern
-  Power transmission lines
-  Special Flood Hazard Area (1%)
-  0.2% Annual Chance Flood Hazard

This report includes Interactive Map Layers to display and/or hide map information. The legend includes only those icons for the default map view.

SITE NAME: Gateway South Building 9 Assemblage  
 ADDRESS: 707 East Norman Road  
 San Bernardino CA 92408  
 LAT/LONG: 34.080581 / 117.267997

CLIENT: GeoSyntec Consultants  
 CONTACT: Jackie Hyman  
 INQUIRY #: 6958905.2s  
 DATE: April 28, 2022 8:55 am

## MAP FINDINGS SUMMARY

Database	Search Distance (Miles)	Target Property	< 1/8	1/8 - 1/4	1/4 - 1/2	1/2 - 1	> 1	Total Plotted
<b>STANDARD ENVIRONMENTAL RECORDS</b>								
<b><i>Lists of Federal NPL (Superfund) sites</i></b>								
NPL	1.000		0	0	0	1	NR	1
Proposed NPL	1.000		0	0	0	0	NR	0
NPL LIENS	1.000		0	0	0	0	NR	0
<b><i>Lists of Federal Delisted NPL sites</i></b>								
Delisted NPL	1.000		0	0	0	0	NR	0
<b><i>Lists of Federal sites subject to CERCLA removals and CERCLA orders</i></b>								
FEDERAL FACILITY	0.500		0	0	0	NR	NR	0
SEMS	0.500		0	0	0	NR	NR	0
<b><i>Lists of Federal CERCLA sites with NFRAP</i></b>								
SEMS-ARCHIVE	0.500		0	0	0	NR	NR	0
<b><i>Lists of Federal RCRA facilities undergoing Corrective Action</i></b>								
CORRACTS	1.000		0	0	0	1	NR	1
<b><i>Lists of Federal RCRA TSD facilities</i></b>								
RCRA-TSDF	0.500		0	0	0	NR	NR	0
<b><i>Lists of Federal RCRA generators</i></b>								
RCRA-LQG	0.250		0	1	NR	NR	NR	1
RCRA-SQG	0.250		0	1	NR	NR	NR	1
RCRA-VSQG	0.250		0	0	NR	NR	NR	0
<b><i>Federal institutional controls / engineering controls registries</i></b>								
LUCIS	0.500		0	0	0	NR	NR	0
US ENG CONTROLS	0.500		0	0	0	NR	NR	0
US INST CONTROLS	0.500		0	0	0	NR	NR	0
<b><i>Federal ERNS list</i></b>								
ERNS	0.001		0	NR	NR	NR	NR	0
<b><i>Lists of state- and tribal (Superfund) equivalent sites</i></b>								
RESPONSE	1.000		0	0	1	0	NR	1
<b><i>Lists of state- and tribal hazardous waste facilities</i></b>								
ENVIROSTOR	1.000		0	0	2	3	NR	5
<b><i>Lists of state and tribal landfills and solid waste disposal facilities</i></b>								
SWF/LF	0.500		0	0	1	NR	NR	1

## MAP FINDINGS SUMMARY

Database	Search Distance (Miles)	Target Property	< 1/8	1/8 - 1/4	1/4 - 1/2	1/2 - 1	> 1	Total Plotted
<b><i>Lists of state and tribal leaking storage tanks</i></b>								
LUST	0.500		0	1	6	NR	NR	7
INDIAN LUST	0.500		0	0	0	NR	NR	0
CPS-SLIC	0.500		0	0	0	NR	NR	0
<b><i>Lists of state and tribal registered storage tanks</i></b>								
FEMA UST	0.250		0	0	NR	NR	NR	0
UST	0.250		0	0	NR	NR	NR	0
AST	0.250		1	0	NR	NR	NR	1
INDIAN UST	0.250		0	0	NR	NR	NR	0
<b><i>Lists of state and tribal voluntary cleanup sites</i></b>								
INDIAN VCP	0.500		0	0	0	NR	NR	0
VCP	0.500		0	0	0	NR	NR	0
<b><i>Lists of state and tribal brownfield sites</i></b>								
BROWNFIELDS	0.500		0	0	0	NR	NR	0
<b><u>ADDITIONAL ENVIRONMENTAL RECORDS</u></b>								
<b><i>Local Brownfield lists</i></b>								
US BROWNFIELDS	0.500		0	0	0	NR	NR	0
<b><i>Local Lists of Landfill / Solid Waste Disposal Sites</i></b>								
WMUDS/SWAT	0.500		0	0	0	NR	NR	0
SWRCY	0.500		0	0	0	NR	NR	0
HAULERS	0.001		0	NR	NR	NR	NR	0
INDIAN ODI	0.500		0	0	0	NR	NR	0
ODI	0.500		0	0	0	NR	NR	0
DEBRIS REGION 9	0.500		0	0	0	NR	NR	0
IHS OPEN DUMPS	0.500		0	0	0	NR	NR	0
<b><i>Local Lists of Hazardous waste / Contaminated Sites</i></b>								
US HIST CDL	0.001		0	NR	NR	NR	NR	0
HIST Cal-Sites	1.000		0	0	0	0	NR	0
SCH	0.250		0	0	NR	NR	NR	0
CDL	0.001		1	NR	NR	NR	NR	1
Toxic Pits	1.000		0	0	0	0	NR	0
CERS HAZ WASTE	0.250		0	2	NR	NR	NR	2
US CDL	0.001		0	NR	NR	NR	NR	0
PFAS	0.500		0	1	12	NR	NR	13
AQUEOUS FOAM	TP		NR	NR	NR	NR	NR	0
<b><i>Local Lists of Registered Storage Tanks</i></b>								
SWEEPS UST	0.250		0	2	NR	NR	NR	2
HIST UST	0.250		0	2	NR	NR	NR	2
CA FID UST	0.250		0	2	NR	NR	NR	2



## MAP FINDINGS SUMMARY

Database	Search Distance (Miles)	Target Property	< 1/8	1/8 - 1/4	1/4 - 1/2	1/2 - 1	> 1	Total Plotted
CERS TANKS	0.250		0	0	NR	NR	NR	0
<b>Local Land Records</b>								
LIENS	0.001		0	NR	NR	NR	NR	0
LIENS 2	0.001		0	NR	NR	NR	NR	0
DEED	0.500		0	0	0	NR	NR	0
<b>Records of Emergency Release Reports</b>								
HMIRS	0.001		0	NR	NR	NR	NR	0
CHMIRS	0.001		0	NR	NR	NR	NR	0
LDS	0.001		0	NR	NR	NR	NR	0
MCS	0.001		0	NR	NR	NR	NR	0
SPILLS 90	0.001		0	NR	NR	NR	NR	0
<b>Other Ascertainable Records</b>								
RCRA NonGen / NLR	0.250		1	1	NR	NR	NR	2
FUDS	1.000		0	0	0	1	NR	1
DOD	1.000		0	0	0	0	NR	0
SCRD DRYCLEANERS	0.500		0	0	0	NR	NR	0
US FIN ASSUR	0.001		0	NR	NR	NR	NR	0
EPA WATCH LIST	0.001		0	NR	NR	NR	NR	0
2020 COR ACTION	0.250		0	0	NR	NR	NR	0
TSCA	0.001		0	NR	NR	NR	NR	0
TRIS	0.001		0	NR	NR	NR	NR	0
SSTS	0.001		0	NR	NR	NR	NR	0
ROD	1.000		0	0	0	1	NR	1
RMP	0.001		0	NR	NR	NR	NR	0
RAATS	0.001		0	NR	NR	NR	NR	0
PRP	0.001		0	NR	NR	NR	NR	0
PADS	0.001		0	NR	NR	NR	NR	0
ICIS	0.001		0	NR	NR	NR	NR	0
FTTS	0.001		0	NR	NR	NR	NR	0
MLTS	0.001		0	NR	NR	NR	NR	0
COAL ASH DOE	0.001		0	NR	NR	NR	NR	0
COAL ASH EPA	0.500		0	0	0	NR	NR	0
PCB TRANSFORMER	0.001		0	NR	NR	NR	NR	0
RADINFO	0.001		0	NR	NR	NR	NR	0
HIST FTTS	0.001		0	NR	NR	NR	NR	0
DOT OPS	0.001		0	NR	NR	NR	NR	0
CONSENT	1.000		0	0	0	0	NR	0
INDIAN RESERV	1.000		0	0	0	0	NR	0
FUSRAP	1.000		0	0	0	0	NR	0
UMTRA	0.500		0	0	0	NR	NR	0
LEAD SMELTERS	0.001		0	NR	NR	NR	NR	0
US AIRS	0.001		0	NR	NR	NR	NR	0
US MINES	0.250		0	0	NR	NR	NR	0
ABANDONED MINES	0.250		0	0	NR	NR	NR	0
FINDS	0.001		1	NR	NR	NR	NR	1
ECHO	0.001		1	NR	NR	NR	NR	1
UXO	1.000		0	0	0	1	NR	1
DOCKET HWC	0.001		0	NR	NR	NR	NR	0

## MAP FINDINGS SUMMARY

Database	Search Distance (Miles)	Target Property	< 1/8	1/8 - 1/4	1/4 - 1/2	1/2 - 1	> 1	Total Plotted
FUELS PROGRAM	0.250		0	0	NR	NR	NR	0
CA BOND EXP. PLAN	1.000		0	0	0	0	NR	0
Cortese	0.500		0	0	4	NR	NR	4
CUPA Listings	0.250		0	0	NR	NR	NR	0
DRYCLEANERS	0.250		0	0	NR	NR	NR	0
EMI	0.001		0	NR	NR	NR	NR	0
ENF	0.001		0	NR	NR	NR	NR	0
Financial Assurance	0.001		0	NR	NR	NR	NR	0
HAZNET	0.001		0	NR	NR	NR	NR	0
ICE	0.001		0	NR	NR	NR	NR	0
HIST CORTESE	0.500		0	0	4	NR	NR	4
HWP	1.000		0	0	0	1	NR	1
HWT	0.250		0	0	NR	NR	NR	0
MINES	0.250		0	0	NR	NR	NR	0
MWMP	0.250		0	0	NR	NR	NR	0
NPDES	0.001		0	NR	NR	NR	NR	0
San Bern. Co. Permit	0.250		1	2	NR	NR	NR	3
PEST LIC	0.001		0	NR	NR	NR	NR	0
PROC	0.500		0	0	1	NR	NR	1
Notify 65	1.000		0	0	0	0	NR	0
UIC	0.001		0	NR	NR	NR	NR	0
UIC GEO	0.001		0	NR	NR	NR	NR	0
WASTEWATER PITS	0.500		0	0	0	NR	NR	0
WDS	0.001		0	NR	NR	NR	NR	0
WIP	0.250		0	0	NR	NR	NR	0
MILITARY PRIV SITES	0.001		0	NR	NR	NR	NR	0
PROJECT	0.001		0	NR	NR	NR	NR	0
WDR	0.001		0	NR	NR	NR	NR	0
CIWQS	0.001		0	NR	NR	NR	NR	0
CERS	0.001		0	NR	NR	NR	NR	0
NON-CASE INFO	0.001		0	NR	NR	NR	NR	0
OTHER OIL GAS	0.001		0	NR	NR	NR	NR	0
PROD WATER PONDS	0.001		0	NR	NR	NR	NR	0
SAMPLING POINT	0.001		0	NR	NR	NR	NR	0
WELL STIM PROJ	0.001		0	NR	NR	NR	NR	0
HWTS	TP		NR	NR	NR	NR	NR	0
MINES MRDS	0.001		0	NR	NR	NR	NR	0

### EDR HIGH RISK HISTORICAL RECORDS

#### *EDR Exclusive Records*

EDR MGP	1.000		0	0	0	0	NR	0
EDR Hist Auto	0.125		0	NR	NR	NR	NR	0
EDR Hist Cleaner	0.125		0	NR	NR	NR	NR	0

### EDR RECOVERED GOVERNMENT ARCHIVES

#### *Exclusive Recovered Govt. Archives*

RGA LF	0.001		0	NR	NR	NR	NR	0
--------	-------	--	---	----	----	----	----	---

## MAP FINDINGS SUMMARY

<u>Database</u>	<u>Search Distance (Miles)</u>	<u>Target Property</u>	<u>&lt; 1/8</u>	<u>1/8 - 1/4</u>	<u>1/4 - 1/2</u>	<u>1/2 - 1</u>	<u>&gt; 1</u>	<u>Total Plotted</u>
RGA LUST	0.001		0	NR	NR	NR	NR	0
- Totals --		0	6	15	31	9	0	61

NOTES:

TP = Target Property

NR = Not Requested at this Search Distance

Sites may be listed in more than one database

Map ID  
 Direction  
 Distance  
 Elevation

MAP FINDINGS

Site

Database(s)

EDR ID Number  
 EPA ID Number

**NPL**  
**Region**  
**North**  
**1/2-1**  
**4027 ft.**

**USAF NORTON AFB**  
**305 S TIPPECANOE AVE**  
**SAN BERNARDINO, CA 92408**

**NPL** 1000417274  
**SEMS** CA4570024345  
**CORRACTS**  
**RCRA-TSDF**  
**RCRA-SQG**  
**US ENG CONTROLS**  
**US INST CONTROLS**  
**ROD**

**NPL:**

EPA Region: 9  
 EPA ID: CA4570024345  
 Site ID: 902760  
 Name: NORTON AIR FORCE BASE (LNDFLL #2)  
 Address: I-10/US 395 FORMER NORTON AFB  
 City,State,Zip: SAN BERNARDINO, CA 92408  
 Federal: Y  
 Final Date: 1987-07-22 00:00:00  
 Latitude: 34.098061  
 Longitude: -117.2372  
 Site Score: 39.649999999999999  
 NAI: Not reported  
 Native American Entity: Not reported

**NPL:**

NPL Status: Currently on the Final NPL  
 Substance ID: Not reported  
 CAS Number: Not reported  
 Substance: Not reported  
 Pathway: Not reported  
 Scoring: Not reported

NPL Status: Currently on the Final NPL  
 Substance ID: U211  
 CAS Number: 56-23-5  
 Substance: CARBON TETRACHLORIDE  
 Pathway: GROUND WATER PATHWAY  
 Scoring: 3

NPL Status: Currently on the Final NPL  
 Substance ID: U228  
 CAS Number: 79-01-6  
 Substance: TRICHLOROETHYLENE (TCE)  
 Pathway: GROUND WATER PATHWAY  
 Scoring: 2

**Summary Details:**

Conditions at proposal October 15, 1984): Norton Air Force Base covers approximately 2,036 acres 58 miles east of Los Angeles near the City of San Bernardino, San Bernardino County, California. It is in a low-lying alluvial plain surrounded on the north and east by the San Bernardino Mountain Range. The base began operations in 1942 and has served as a major overhaul center for jet engines and the general repair of aircraft. Since 1962, the facility has served as a Military Airlift Command Base. In addition, Norton formerly had the responsibility for providing maintenance and logistics for liquid-fuel intercontinental ballistic missiles. Past hazardous waste management practices may have contributed to existing contamination problems throughout the base. The practices include burial of drums and other unspecified materials; disposal of waste oils, solvents, and paint residues

Map ID  
Direction  
Distance  
Elevation

MAP FINDINGS

Site

Database(s)

EDR ID Number  
EPA ID Number

**USAF NORTON AFB (Continued)**

**1000417274**

into landfills, unlined pits, ponds, and drying beds; storage in leaking underground tanks; and spills of AVGAS, oils, solvents, PCBs, and acidic plating solutions. Industrial solvents have been used extensively on the base. Unknown quantities of spent solvents were disposed of in several base landfills. A well on the base has been contaminated with trichloroethylene (TCE). The well water is currently being used in a blended system and is sampled quarterly to ensure that TCE is below the California State action level. The water is used by approximately 11,000 people who live and/or work on the base. Norton Air Force Base is participating in the Installation Restoration Program (IRP), established in 1978. Under this program, the Department of Defense seeks to identify, investigate, and clean up contamination from hazardous materials. The Air Force has completed Phase I records search). Phase II remedial investigation) is underway. Status July 22, 1987): In November 1986, the California Regional Water Quality Control Board issued a Cleanup and Abatement Order requiring Norton to clean up one on-base area, the Industrial Waste Water Treatment Plant Sludge Drying Beds. Phase II-Stage 2 of the IRP was completed in December 1986. It focused on characterization of the contamination at 18 on-base areas. More than 22 areas have been identified to date. Additional areas will be studied in Stage 3, scheduled to begin in the fall of 1987. Within the boundaries of this Federal facility, there are areas subject to the Subtitle C corrective action authorities of the Resource Conservation and Recovery Act (RCRA). However, no such areas were included in scoring this specific site. Therefore, this Federal facility site is being placed on the Federal section of the NPL under the NPL/RCRA policy announced on September 8, 1983 (48 FR 40662).

NPL:

NPL Status: Currently on the Final NPL  
Category Description: Depth To Aquifer-> 50 And <= 100 Feet  
Category Value: 80

NPL Status: Currently on the Final NPL  
Category Description: Distance To Nearest Population-> 0 And <= 1/4 Mile  
Category Value: 10

NPL:

NPL Name: NORTON AIR FORCE BASE (LND FLL #2)

NPL:

EPA Region: 09  
Site ID: 0902760  
Site Status: F  
Federal Site: Y  
Date Deleted: Not reported  
Date Finalized: 07/22/87  
Date Proposed: 10/15/84

NPL:

Proposed Date: 10/15/1984  
Final Date: 07/22/1987  
Deleted Date: Not reported  
NPL Status: Final

Map ID  
Direction  
Distance  
Elevation

MAP FINDINGS

Site

Database(s)

EDR ID Number  
EPA ID Number

USAF NORTON AFB (Continued)

1000417274

SEMS:

Site ID: 0902760  
EPA ID: CA4570024345  
Name: NORTON AIR FORCE BASE (LNDFLL #2)  
Address: I-10/US 395 FORMER NORTON AFB  
Address 2: Not reported  
City,State,Zip: SAN BERNARDINO, CA 92408  
Cong District: 31,40  
FIPS Code: 06071  
Latitude: 34.098061  
Longitude: -117.237200  
FF: Y  
NPL: Currently on the Final NPL  
Non NPL Status: Not reported

SEMS Detail:

Region: 09  
Site ID: 0902760  
EPA ID: CA4570024345  
Site Name: NORTON AIR FORCE BASE (LNDFLL #2)  
NPL: F  
FF: Y  
OU: 00  
Action Code: MA  
Action Name: ST COOP  
SEQ: 1  
Start Date: 1989-04-30 04:00:00  
Finish Date: 6/30/1994 4:00:00 AM  
Qual: Not reported  
Current Action Lead: EPA Perf

Region: 09  
Site ID: 0902760  
EPA ID: CA4570024345  
Site Name: NORTON AIR FORCE BASE (LNDFLL #2)  
NPL: F  
FF: Y  
OU: 00  
Action Code: AR  
Action Name: ADMIN REC  
SEQ: 1  
Start Date: 2000-07-24 04:00:00  
Finish Date: Not reported  
Qual: Not reported  
Current Action Lead: EPA Perf

Region: 09  
Site ID: 0902760  
EPA ID: CA4570024345  
Site Name: NORTON AIR FORCE BASE (LNDFLL #2)  
NPL: F  
FF: Y  
OU: 00  
Action Code: HR  
Action Name: HAZRANK  
SEQ: 1  
Start Date: 1988-06-01 04:00:00

Map ID  
Direction  
Distance  
Elevation

MAP FINDINGS

Site

Database(s)

EDR ID Number  
EPA ID Number

**USAF NORTON AFB (Continued)**

**1000417274**

Finish Date:	6/1/1988 4:00:00 AM
Qual:	Not reported
Current Action Lead:	EPA Perf
Region:	09
Site ID:	0902760
EPA ID:	CA4570024345
Site Name:	NORTON AIR FORCE BASE (LNDFLL #2)
NPL:	F
FF:	Y
OU:	00
Action Code:	CM
Action Name:	PCOR
SEQ:	1
Start Date:	2006-05-16 04:00:00
Finish Date:	5/16/2006 4:00:00 AM
Qual:	Not reported
Current Action Lead:	EPA Perf
Region:	09
Site ID:	0902760
EPA ID:	CA4570024345
Site Name:	NORTON AIR FORCE BASE (LNDFLL #2)
NPL:	F
FF:	Y
OU:	00
Action Code:	CR
Action Name:	CI
SEQ:	1
Start Date:	1987-09-30 04:00:00
Finish Date:	Not reported
Qual:	Not reported
Current Action Lead:	EPA Perf
Region:	09
Site ID:	0902760
EPA ID:	CA4570024345
Site Name:	NORTON AIR FORCE BASE (LNDFLL #2)
NPL:	F
FF:	Y
OU:	01
Action Code:	RO
Action Name:	ROD
SEQ:	1
Start Date:	1993-11-24 05:00:00
Finish Date:	11/24/1993 5:00:00 AM
Qual:	Not reported
Current Action Lead:	Fed Fac
Region:	09
Site ID:	0902760
EPA ID:	CA4570024345
Site Name:	NORTON AIR FORCE BASE (LNDFLL #2)
NPL:	F
FF:	Y
OU:	02
Action Code:	EE

Map ID  
Direction  
Distance  
Elevation

MAP FINDINGS

Site

Database(s)

EDR ID Number  
EPA ID Number

**USAF NORTON AFB (Continued)**

**1000417274**

Action Name:	EE/CA
SEQ:	1
Start Date:	1996-03-29 05:00:00
Finish Date:	3/29/1996 5:00:00 AM
Qual:	Not reported
Current Action Lead:	Fed Fac
Region:	09
Site ID:	0902760
EPA ID:	CA4570024345
Site Name:	NORTON AIR FORCE BASE (LNDFLL #2)
NPL:	F
FF:	Y
OU:	02
Action Code:	OM
Action Name:	OM
SEQ:	2
Start Date:	1999-11-28 05:00:00
Finish Date:	Not reported
Qual:	Not reported
Current Action Lead:	Fed Fac
Region:	09
Site ID:	0902760
EPA ID:	CA4570024345
Site Name:	NORTON AIR FORCE BASE (LNDFLL #2)
NPL:	F
FF:	Y
OU:	01
Action Code:	LW
Action Name:	FF RI/FS
SEQ:	1
Start Date:	1989-06-29 04:00:00
Finish Date:	11/24/1993 5:00:00 AM
Qual:	Not reported
Current Action Lead:	Fed Fac
Region:	09
Site ID:	0902760
EPA ID:	CA4570024345
Site Name:	NORTON AIR FORCE BASE (LNDFLL #2)
NPL:	F
FF:	Y
OU:	01
Action Code:	LX
Action Name:	FF RD
SEQ:	1
Start Date:	1993-11-24 05:00:00
Finish Date:	9/16/1994 4:00:00 AM
Qual:	Not reported
Current Action Lead:	Fed Fac
Region:	09
Site ID:	0902760
EPA ID:	CA4570024345
Site Name:	NORTON AIR FORCE BASE (LNDFLL #2)
NPL:	F



Map ID  
Direction  
Distance  
Elevation

MAP FINDINGS

Site

Database(s)

EDR ID Number  
EPA ID Number

USAF NORTON AFB (Continued)

1000417274

FF:	Y
OU:	00
Action Code:	NP
Action Name:	PROPOSED
SEQ:	1
Start Date:	1984-10-15 05:00:00
Finish Date:	10/15/1984 5:00:00 AM
Qual:	Not reported
Current Action Lead:	Fed Fac
Region:	09
Site ID:	0902760
EPA ID:	CA4570024345
Site Name:	NORTON AIR FORCE BASE (LNDFLL #2)
NPL:	F
FF:	Y
OU:	02
Action Code:	RO
Action Name:	ROD
SEQ:	2
Start Date:	2005-09-29 04:00:00
Finish Date:	9/29/2005 4:00:00 AM
Qual:	R
Current Action Lead:	Fed Fac
Region:	09
Site ID:	0902760
EPA ID:	CA4570024345
Site Name:	NORTON AIR FORCE BASE (LNDFLL #2)
NPL:	F
FF:	Y
OU:	00
Action Code:	SI
Action Name:	SI
SEQ:	1
Start Date:	1984-04-01 06:00:00
Finish Date:	4/1/1984 6:00:00 AM
Qual:	H
Current Action Lead:	Fed Fac
Region:	09
Site ID:	0902760
EPA ID:	CA4570024345
Site Name:	NORTON AIR FORCE BASE (LNDFLL #2)
NPL:	F
FF:	Y
OU:	02
Action Code:	LW
Action Name:	FF RI/FS
SEQ:	3
Start Date:	1998-10-01 04:00:00
Finish Date:	6/10/2003 4:00:00 AM
Qual:	Not reported
Current Action Lead:	Fed Fac
Region:	09
Site ID:	0902760

Map ID  
Direction  
Distance  
Elevation

MAP FINDINGS

Site

Database(s)

EDR ID Number  
EPA ID Number

**USAF NORTON AFB (Continued)**

**1000417274**

EPA ID: CA4570024345  
Site Name: NORTON AIR FORCE BASE (LNDFLL #2)  
NPL: F  
FF: Y  
OU: 02  
Action Code: LV  
Action Name: FF RV  
SEQ: 6  
Start Date: 1996-03-25 05:00:00  
Finish Date: 4/22/1997 4:00:00 AM  
Qual: P  
Current Action Lead: Fed Fac

Region: 09  
Site ID: 0902760  
EPA ID: CA4570024345  
Site Name: NORTON AIR FORCE BASE (LNDFLL #2)  
NPL: F  
FF: Y  
OU: 02  
Action Code: LV  
Action Name: FF RV  
SEQ: 7  
Start Date: 1996-04-25 04:00:00  
Finish Date: 9/30/1999 4:00:00 AM  
Qual: S  
Current Action Lead: Fed Fac

Region: 09  
Site ID: 0902760  
EPA ID: CA4570024345  
Site Name: NORTON AIR FORCE BASE (LNDFLL #2)  
NPL: F  
FF: Y  
OU: 02  
Action Code: LV  
Action Name: FF RV  
SEQ: 8  
Start Date: 1996-04-18 04:00:00  
Finish Date: 12/19/1997 5:00:00 AM  
Qual: P  
Current Action Lead: Fed Fac

Region: 09  
Site ID: 0902760  
EPA ID: CA4570024345  
Site Name: NORTON AIR FORCE BASE (LNDFLL #2)  
NPL: F  
FF: Y  
OU: 02  
Action Code: LV  
Action Name: FF RV  
SEQ: 9  
Start Date: 1997-06-30 04:00:00  
Finish Date: 12/8/1998 5:00:00 AM  
Qual: Not reported  
Current Action Lead: Fed Fac

Map ID  
Direction  
Distance  
Elevation

MAP FINDINGS

Site

Database(s)

EDR ID Number  
EPA ID Number

**USAF NORTON AFB (Continued)**

**1000417274**

Region: 09  
Site ID: 0902760  
EPA ID: CA4570024345  
Site Name: NORTON AIR FORCE BASE (LNDFLL #2)  
NPL: F  
FF: Y  
OU: 02  
Action Code: LV  
Action Name: FF RV  
SEQ: 11  
Start Date: 1997-06-25 04:00:00  
Finish Date: 12/8/1998 5:00:00 AM  
Qual: Not reported  
Current Action Lead: Fed Fac

Region: 09  
Site ID: 0902760  
EPA ID: CA4570024345  
Site Name: NORTON AIR FORCE BASE (LNDFLL #2)  
NPL: F  
FF: Y  
OU: 02  
Action Code: LV  
Action Name: FF RV  
SEQ: 12  
Start Date: 1996-04-15 04:00:00  
Finish Date: 7/22/1997 4:00:00 AM  
Qual: Not reported  
Current Action Lead: Fed Fac

Region: 09  
Site ID: 0902760  
EPA ID: CA4570024345  
Site Name: NORTON AIR FORCE BASE (LNDFLL #2)  
NPL: F  
FF: Y  
OU: 01  
Action Code: OM  
Action Name: OM  
SEQ: 1  
Start Date: 1996-07-26 04:00:00  
Finish Date: 12/21/2005 5:00:00 AM  
Qual: Not reported  
Current Action Lead: Fed Fac

Region: 09  
Site ID: 0902760  
EPA ID: CA4570024345  
Site Name: NORTON AIR FORCE BASE (LNDFLL #2)  
NPL: F  
FF: Y  
OU: 00  
Action Code: LV  
Action Name: FF RV  
SEQ: 1  
Start Date: 1991-01-04 05:00:00  
Finish Date: 4/8/1992 4:00:00 AM

Map ID  
Direction  
Distance  
Elevation

MAP FINDINGS

Site

Database(s)

EDR ID Number  
EPA ID Number

**USAF NORTON AFB (Continued)**

**1000417274**

Qual:	C
Current Action Lead:	Fed Fac
Region:	09
Site ID:	0902760
EPA ID:	CA4570024345
Site Name:	NORTON AIR FORCE BASE (LNDFLL #2)
NPL:	F
FF:	Y
OU:	02
Action Code:	RO
Action Name:	ROD
SEQ:	3
Start Date:	1997-06-25 04:00:00
Finish Date:	6/25/1997 4:00:00 AM
Qual:	Not reported
Current Action Lead:	Fed Fac
Region:	09
Site ID:	0902760
EPA ID:	CA4570024345
Site Name:	NORTON AIR FORCE BASE (LNDFLL #2)
NPL:	F
FF:	Y
OU:	00
Action Code:	NF
Action Name:	NPL FINL
SEQ:	1
Start Date:	1987-07-22 04:00:00
Finish Date:	7/22/1987 4:00:00 AM
Qual:	Not reported
Current Action Lead:	Fed Fac
Region:	09
Site ID:	0902760
EPA ID:	CA4570024345
Site Name:	NORTON AIR FORCE BASE (LNDFLL #2)
NPL:	F
FF:	Y
OU:	00
Action Code:	PA
Action Name:	PA
SEQ:	1
Start Date:	1984-04-01 06:00:00
Finish Date:	4/1/1984 6:00:00 AM
Qual:	L
Current Action Lead:	Fed Fac
Region:	09
Site ID:	0902760
EPA ID:	CA4570024345
Site Name:	NORTON AIR FORCE BASE (LNDFLL #2)
NPL:	F
FF:	Y
OU:	01
Action Code:	LY
Action Name:	FF RA

Map ID  
Direction  
Distance  
Elevation

MAP FINDINGS

Site

Database(s)

EDR ID Number  
EPA ID Number

USAF NORTON AFB (Continued)

1000417274

SEQ:	1
Start Date:	1994-09-16 04:00:00
Finish Date:	7/26/1996 4:00:00 AM
Qual:	Not reported
Current Action Lead:	Fed Fac
Region:	09
Site ID:	0902760
EPA ID:	CA4570024345
Site Name:	NORTON AIR FORCE BASE (LNDFLL #2)
NPL:	F
FF:	Y
OU:	02
Action Code:	LV
Action Name:	FF RV
SEQ:	2
Start Date:	1995-12-21 05:00:00
Finish Date:	7/28/1999 4:00:00 AM
Qual:	Not reported
Current Action Lead:	Fed Fac
Region:	09
Site ID:	0902760
EPA ID:	CA4570024345
Site Name:	NORTON AIR FORCE BASE (LNDFLL #2)
NPL:	F
FF:	Y
OU:	02
Action Code:	LV
Action Name:	FF RV
SEQ:	13
Start Date:	2004-02-02 05:00:00
Finish Date:	9/29/2005 4:00:00 AM
Qual:	Not reported
Current Action Lead:	Fed Fac
Region:	09
Site ID:	0902760
EPA ID:	CA4570024345
Site Name:	NORTON AIR FORCE BASE (LNDFLL #2)
NPL:	F
FF:	Y
OU:	02
Action Code:	LV
Action Name:	FF RV
SEQ:	14
Start Date:	2003-11-24 05:00:00
Finish Date:	9/29/2005 4:00:00 AM
Qual:	Not reported
Current Action Lead:	Fed Fac
Region:	09
Site ID:	0902760
EPA ID:	CA4570024345
Site Name:	NORTON AIR FORCE BASE (LNDFLL #2)
NPL:	F
FF:	Y

Map ID  
Direction  
Distance  
Elevation

MAP FINDINGS

Site

Database(s)

EDR ID Number  
EPA ID Number

**USAF NORTON AFB (Continued)**

**1000417274**

OU: 02  
Action Code: LV  
Action Name: FF RV  
SEQ: 15  
Start Date: 2003-12-17 05:00:00  
Finish Date: 9/29/2005 4:00:00 AM  
Qual: Not reported  
Current Action Lead: Fed Fac

Region: 09  
Site ID: 0902760  
EPA ID: CA4570024345  
Site Name: NORTON AIR FORCE BASE (LNDFLL #2)  
NPL: F  
FF: Y  
OU: 02  
Action Code: LV  
Action Name: FF RV  
SEQ: 16  
Start Date: 2003-12-11 05:00:00  
Finish Date: 12/3/2004 5:00:00 AM  
Qual: Not reported  
Current Action Lead: Fed Fac

Region: 09  
Site ID: 0902760  
EPA ID: CA4570024345  
Site Name: NORTON AIR FORCE BASE (LNDFLL #2)  
NPL: F  
FF: Y  
OU: 02  
Action Code: LV  
Action Name: FF RV  
SEQ: 17  
Start Date: 1996-09-20 04:00:00  
Finish Date: 11/15/1996 5:00:00 AM  
Qual: Not reported  
Current Action Lead: Fed Fac

Region: 09  
Site ID: 0902760  
EPA ID: CA4570024345  
Site Name: NORTON AIR FORCE BASE (LNDFLL #2)  
NPL: F  
FF: Y  
OU: 00  
Action Code: DS  
Action Name: DISCVRY  
SEQ: 1  
Start Date: 1980-08-01 04:00:00  
Finish Date: 8/1/1980 4:00:00 AM  
Qual: Not reported  
Current Action Lead: Fed Fac

**CORRACTS:**

Name: USAF NORTON AFB

Map ID  
Direction  
Distance  
Elevation

MAP FINDINGS

Site

Database(s)

EDR ID Number  
EPA ID Number

**USAF NORTON AFB (Continued)**

**1000417274**

Address: 305 S TIPPECANOE AVE  
Address 2: Not reported  
EPA ID: CA4570024345  
Area Name: CENTRAL BASE AREA OU  
Corrective Action: INVESTIGATION WORKPLAN APPROVED  
Actual Date: 19930205  
Air Release Indicator: Not reported  
Groundwater Release Indicator: Not reported  
Soil Release Indicator: Not reported  
Surface Water Release Indicator: Not reported

Name: USAF NORTON AFB  
Address: 305 S TIPPECANOE AVE  
Address 2: Not reported  
EPA ID: CA4570024345  
Area Name: CENTRAL BASE AREA OU  
Corrective Action: INVESTIGATION COMPLETE  
Actual Date: 19930205  
Air Release Indicator: Not reported  
Groundwater Release Indicator: Not reported  
Soil Release Indicator: Not reported  
Surface Water Release Indicator: Not reported

Name: USAF NORTON AFB  
Address: 305 S TIPPECANOE AVE  
Address 2: Not reported  
EPA ID: CA4570024345  
Area Name: CENTRAL BASE AREA OU  
Corrective Action: CMS WORKPLAN APPROVED  
Actual Date: 19930205  
Air Release Indicator: Not reported  
Groundwater Release Indicator: Not reported  
Soil Release Indicator: Not reported  
Surface Water Release Indicator: Not reported

Name: USAF NORTON AFB  
Address: 305 S TIPPECANOE AVE  
Address 2: Not reported  
EPA ID: CA4570024345  
Area Name: CENTRAL BASE AREA OU  
Corrective Action: CMS COMPLETE  
Actual Date: 19930205  
Air Release Indicator: Not reported  
Groundwater Release Indicator: Not reported  
Soil Release Indicator: Not reported  
Surface Water Release Indicator: Not reported

Name: USAF NORTON AFB  
Address: 305 S TIPPECANOE AVE  
Address 2: Not reported  
EPA ID: CA4570024345  
Area Name: CENTRAL BASE AREA OU  
Corrective Action: CMI WORKPLAN APPROVED  
Actual Date: 19941007  
Air Release Indicator: Not reported  
Groundwater Release Indicator: Not reported  
Soil Release Indicator: Not reported

Map ID  
Direction  
Distance  
Elevation

MAP FINDINGS

Site

Database(s)

EDR ID Number  
EPA ID Number

**USAF NORTON AFB (Continued)**

**1000417274**

Surface Water Release Indicator: Not reported

Name: USAF NORTON AFB  
Address: 305 S TIPPECANOE AVE  
Address 2: Not reported  
EPA ID: CA4570024345  
Area Name: CENTRAL BASE AREA OU  
Corrective Action: STABILIZATION/INTERIM MEASURES DECISION-GROUNDWATER EXTRACTION and TREATMENT  
Actual Date: 19890713  
Air Release Indicator: Not reported  
Groundwater Release Indicator: Not reported  
Soil Release Indicator: Not reported  
Surface Water Release Indicator: Not reported

Name: USAF NORTON AFB  
Address: 305 S TIPPECANOE AVE  
Address 2: Not reported  
EPA ID: CA4570024345  
Area Name: ENTIRE FACILITY  
Corrective Action: HUMAN EXPOSURES CONTROLLED DETERMINATION-YES, APPLICABLE AS OF THIS DATE  
Actual Date: 20000522  
Air Release Indicator: Not reported  
Groundwater Release Indicator: Not reported  
Soil Release Indicator: Not reported  
Surface Water Release Indicator: Not reported

Name: USAF NORTON AFB  
Address: 305 S TIPPECANOE AVE  
Address 2: Not reported  
EPA ID: CA4570024345  
Area Name: ENTIRE FACILITY  
Corrective Action: RELEASE TO GW CONTROLLED DETERMINATION-FACILITY DOES NOT MEET DEFINITION  
Actual Date: 20000522  
Air Release Indicator: Not reported  
Groundwater Release Indicator: Not reported  
Soil Release Indicator: Not reported  
Surface Water Release Indicator: Not reported

Name: USAF NORTON AFB  
Address: 305 S TIPPECANOE AVE  
Address 2: Not reported  
EPA ID: CA4570024345  
Area Name: ENTIRE FACILITY  
Corrective Action: RELEASE TO GW CONTROLLED DETERMINATION-YES, APPLICABLE AS OF THIS DATE  
Actual Date: 19980618  
Air Release Indicator: Not reported  
Groundwater Release Indicator: Not reported  
Soil Release Indicator: Not reported  
Surface Water Release Indicator: Not reported

Name: USAF NORTON AFB  
Address: 305 S TIPPECANOE AVE  
Address 2: Not reported  
EPA ID: CA4570024345



Map ID  
Direction  
Distance  
Elevation

MAP FINDINGS

Site

Database(s)

EDR ID Number  
EPA ID Number

**USAF NORTON AFB (Continued)**

**1000417274**

Area Name: ENTIRE FACILITY  
Corrective Action: REMEDY DECISION  
Actual Date: 19931124  
Air Release Indicator: Not reported  
Groundwater Release Indicator: Not reported  
Soil Release Indicator: Not reported  
Surface Water Release Indicator: Not reported  
  
Name: USAF NORTON AFB  
Address: 305 S TIPPECANOE AVE  
Address 2: Not reported  
EPA ID: CA4570024345  
Area Name: ENTIRE FACILITY  
Corrective Action: REMEDY CONSTRUCTION-REMEDY CONSTRUCTED  
Actual Date: 19950601  
Air Release Indicator: Not reported  
Groundwater Release Indicator: Not reported  
Soil Release Indicator: Not reported  
Surface Water Release Indicator: Not reported

[Click this hyperlink](#) while viewing on your computer to access  
1 additional CORRACTS: record(s) in the EDR Site Report.

**RCRA-SQG:**

Date Form Received by Agency: 19960901  
Handler Name: USAF NORTON AFB  
Handler Address: 305 S TIPPECANOE AVE  
Handler City,State,Zip: SAN BERNARDINO, CA 92408  
EPA ID: CA4570024345  
Contact Name: Not reported  
Contact Address: Not reported  
Contact City,State,Zip: Not reported  
Contact Telephone: Not reported  
Contact Fax: Not reported  
Contact Email: Not reported  
Contact Title: Not reported  
EPA Region: 09  
Land Type: Federal  
Federal Waste Generator Description: Small Quantity Generator  
Non-Notifier: Not reported  
Biennial Report Cycle: Not reported  
Accessibility: Not reported  
Active Site Indicator: Handler Activities, Corrective Action Activities  
State District Owner: CA  
State District: 4  
Mailing Address: 63RD CIV ENG SQU/DEEV  
Mailing City,State,Zip: NORTON AFB, CA 92409  
Owner Name: Not reported  
Owner Type: Not reported  
Operator Name: MULTIPLE OPS - USAF & DPDO  
Operator Type: Federal  
Short-Term Generator Activity: No  
Importer Activity: No  
Mixed Waste Generator: No  
Transporter Activity: Yes  
Transfer Facility Activity: No  
Recycler Activity with Storage: No

Map ID  
 Direction  
 Distance  
 Elevation

MAP FINDINGS

Site

Database(s)

EDR ID Number  
 EPA ID Number

**USAF NORTON AFB (Continued)**

**1000417274**

Small Quantity On-Site Burner Exemption:	No
Smelting Melting and Refining Furnace Exemption:	No
Underground Injection Control:	No
Off-Site Waste Receipt:	No
Universal Waste Indicator:	No
Universal Waste Destination Facility:	No
Federal Universal Waste:	No
Active Site Fed-Reg Treatment Storage and Disposal Facility:	Not reported
Active Site Converter Treatment storage and Disposal Facility:	Not reported
Active Site State-Reg Treatment Storage and Disposal Facility:	Not reported
Active Site State-Reg Handler:	---
Federal Facility Indicator:	The land is federally-owned, The site is federally-operated
Hazardous Secondary Material Indicator:	NN
Sub-Part K Indicator:	Not reported
Commercial TSD Indicator:	No
Treatment Storage and Disposal Type:	Storage, Treatment
2018 GPRA Permit Baseline:	Not Accomplished
2018 GPRA Renewals Baseline:	Not on the Baseline
Permit Renewals Workload Universe:	Not reported
Permit Workload Universe:	Not reported
Permit Progress Universe:	Storage, Treatment
Post-Closure Workload Universe:	Not reported
Closure Workload Universe:	Not reported
202 GPRA Corrective Action Baseline:	No
Corrective Action Workload Universe:	Yes
Subject to Corrective Action Universe:	Yes
Non-TSDFs Where RCRA CA has Been Imposed Universe:	No
TSDFs Potentially Subject to CA Under 3004 (u)/(v) Universe:	No
TSDFs Only Subject to CA under Discretionary Auth Universe:	Yes
Corrective Action Priority Ranking:	No NCAPS ranking
Environmental Control Indicator:	No
Institutional Control Indicator:	No
Human Exposure Controls Indicator:	Yes
Groundwater Controls Indicator:	No
Operating TSDF Universe:	Not reported
Full Enforcement Universe:	Not reported
Significant Non-Complier Universe:	No
Unaddressed Significant Non-Complier Universe:	No
Addressed Significant Non-Complier Universe:	No
Significant Non-Complier With a Compliance Schedule Universe:	No
Financial Assurance Required:	Not reported
Handler Date of Last Change:	20060905
Recognized Trader-Importer:	No
Recognized Trader-Exporter:	No
Importer of Spent Lead Acid Batteries:	No
Exporter of Spent Lead Acid Batteries:	No
Recycler Activity Without Storage:	Not reported
Manifest Broker:	Not reported
Sub-Part P Indicator:	No

Handler - Owner Operator:	
Owner/Operator Indicator:	Operator
Owner/Operator Name:	MULTIPLE OPS - USAF & DPDO
Legal Status:	Federal
Date Became Current:	Not reported
Date Ended Current:	Not reported

Map ID  
Direction  
Distance  
Elevation

MAP FINDINGS

Site

Database(s)

EDR ID Number  
EPA ID Number

**USAF NORTON AFB (Continued)**

**1000417274**

Owner/Operator Address: US DEPT OF AIR FORCE NORTON  
Owner/Operator City,State,Zip: CITY NOT REPORTED, CA 99999  
Owner/Operator Telephone: 714-382-3909  
Owner/Operator Telephone Ext: Not reported  
Owner/Operator Fax: Not reported  
Owner/Operator Email: Not reported

Owner/Operator Indicator: Operator  
Owner/Operator Name: MULTIPLE OPS - USAF & DPDO  
Legal Status: Federal  
Date Became Current: Not reported  
Date Ended Current: Not reported  
Owner/Operator Address: US DEPT OF AIR FORCE NORTON  
Owner/Operator City,State,Zip: CITY NOT REPORTED, CA 99999  
Owner/Operator Telephone: 714-382-3909  
Owner/Operator Telephone Ext: Not reported  
Owner/Operator Fax: Not reported  
Owner/Operator Email: Not reported

Owner/Operator Indicator: Owner  
Owner/Operator Name: US AIR FORCE  
Legal Status: Federal  
Date Became Current: Not reported  
Date Ended Current: Not reported  
Owner/Operator Address: NORTON AFB  
Owner/Operator City,State,Zip: SAN BERNARDINO, CA 92409  
Owner/Operator Telephone: 714-382-3909  
Owner/Operator Telephone Ext: Not reported  
Owner/Operator Fax: Not reported  
Owner/Operator Email: Not reported

**Historic Generators:**

Receive Date: 19960901  
Handler Name: USAF NORTON AFB  
Federal Waste Generator Description: Large Quantity Generator  
State District Owner: CA  
Large Quantity Handler of Universal Waste: No  
Recognized Trader Importer: No  
Recognized Trader Exporter: No  
Spent Lead Acid Battery Importer: No  
Spent Lead Acid Battery Exporter: No  
Current Record: No  
Non Storage Recycler Activity: Not reported  
Electronic Manifest Broker: Not reported

Receive Date: 19960901  
Handler Name: USAF NORTON AFB  
Federal Waste Generator Description: Small Quantity Generator  
State District Owner: CA  
Large Quantity Handler of Universal Waste: No  
Recognized Trader Importer: No  
Recognized Trader Exporter: No  
Spent Lead Acid Battery Importer: No  
Spent Lead Acid Battery Exporter: No  
Current Record: Yes  
Non Storage Recycler Activity: Not reported  
Electronic Manifest Broker: Not reported

Map ID  
Direction  
Distance  
Elevation

MAP FINDINGS

Site

Database(s)

EDR ID Number  
EPA ID Number

**USAF NORTON AFB (Continued)**

**1000417274**

Receive Date: 19800818  
Handler Name: USAF NORTON AFB  
Federal Waste Generator Description: Large Quantity Generator  
State District Owner: CA  
Large Quantity Handler of Universal Waste: No  
Recognized Trader Importer: No  
Recognized Trader Exporter: No  
Spent Lead Acid Battery Importer: No  
Spent Lead Acid Battery Exporter: No  
Current Record: No  
Non Storage Recycler Activity: Not reported  
Electronic Manifest Broker: Not reported

Receive Date: 19900417  
Handler Name: NORTON AIR FORCE BASE  
Federal Waste Generator Description: Large Quantity Generator  
State District Owner: Not reported  
Large Quantity Handler of Universal Waste: No  
Recognized Trader Importer: No  
Recognized Trader Exporter: No  
Spent Lead Acid Battery Importer: No  
Spent Lead Acid Battery Exporter: No  
Current Record: No  
Non Storage Recycler Activity: Not reported  
Electronic Manifest Broker: Not reported

Receive Date: 19920228  
Handler Name: NORTON AIR FORCE BASE  
Federal Waste Generator Description: Large Quantity Generator  
State District Owner: Not reported  
Large Quantity Handler of Universal Waste: No  
Recognized Trader Importer: No  
Recognized Trader Exporter: No  
Spent Lead Acid Battery Importer: No  
Spent Lead Acid Battery Exporter: No  
Current Record: No  
Non Storage Recycler Activity: Not reported  
Electronic Manifest Broker: Not reported

Receive Date: 19940328  
Handler Name: USAF NORTON AFB  
Federal Waste Generator Description: Large Quantity Generator  
State District Owner: Not reported  
Large Quantity Handler of Universal Waste: No  
Recognized Trader Importer: No  
Recognized Trader Exporter: No  
Spent Lead Acid Battery Importer: No  
Spent Lead Acid Battery Exporter: No  
Current Record: No  
Non Storage Recycler Activity: Not reported  
Electronic Manifest Broker: Not reported

Receive Date: 19960311  
Handler Name: NORTON AIR FORCE BASE  
Federal Waste Generator Description: Large Quantity Generator  
State District Owner: Not reported  
Large Quantity Handler of Universal Waste: No

Map ID  
Direction  
Distance  
Elevation

MAP FINDINGS

Site

Database(s)

EDR ID Number  
EPA ID Number

**USAF NORTON AFB (Continued)**

**1000417274**

Recognized Trader Importer:	No
Recognized Trader Exporter:	No
Spent Lead Acid Battery Importer:	No
Spent Lead Acid Battery Exporter:	No
Current Record:	No
Non Storage Recycler Activity:	Not reported
Electronic Manifest Broker:	Not reported

List of NAICS Codes and Descriptions:

NAICS Code:	2349
NAICS Description:	OTHER HEAVY CONSTRUCTION
NAICS Code:	23552
NAICS Description:	FLOOR LAYING AND OTHER FLOOR CONTRACTORS
NAICS Code:	332813
NAICS Description:	ELECTROPLATING, PLATING, POLISHING, ANODIZING, AND COLORING
NAICS Code:	336411
NAICS Description:	AIRCRAFT MANUFACTURING
NAICS Code:	48811
NAICS Description:	AIRPORT OPERATIONS
NAICS Code:	56121
NAICS Description:	FACILITIES SUPPORT SERVICES
NAICS Code:	811111
NAICS Description:	GENERAL AUTOMOTIVE REPAIR
NAICS Code:	81292
NAICS Description:	PHOTOFINISHING
NAICS Code:	92411
NAICS Description:	ADMINISTRATION OF AIR AND WATER RESOURCE AND SOLID WASTE MANAGEMENT PROGRAMS
NAICS Code:	92811
NAICS Description:	NATIONAL SECURITY

Facility Has Received Notices of Violation:

Found Violation:	Yes
Agency Which Determined Violation:	State
Violation Short Description:	TSD - General
Date Violation was Determined:	19930422
Actual Return to Compliance Date:	19940128
Return to Compliance Qualifier:	Observed
Violation Responsible Agency:	State
Scheduled Compliance Date:	19930513
Enforcement Identifier:	006
Date of Enforcement Action:	19930422
Enforcement Responsible Agency:	State
Enforcement Docket Number:	Not reported
Enforcement Attorney:	Not reported
Corrective Action Component:	No
Appeal Initiated Date:	Not reported

Map ID  
Direction  
Distance  
Elevation

MAP FINDINGS

Site

Database(s)

EDR ID Number  
EPA ID Number

**USAF NORTON AFB (Continued)**

**1000417274**

Appeal Resolution Date:	Not reported
Disposition Status Date:	Not reported
Disposition Status:	Not reported
Disposition Status Description:	Not reported
Consent/Final Order Sequence Number:	Not reported
Consent/Final Order Respondent Name:	Not reported
Consent/Final Order Lead Agency:	Not reported
Enforcement Type:	WRITTEN INFORMAL
Enforcement Responsible Person:	R9STA
Enforcement Responsible Sub-Organization:	Not reported
SEP Sequence Number:	Not reported
SEP Expenditure Amount:	Not reported
SEP Scheduled Completion Date:	Not reported
SEP Actual Date:	Not reported
SEP Defaulted Date:	Not reported
SEP Type:	Not reported
SEP Type Description:	Not reported
Proposed Amount:	Not reported
Final Monetary Amount:	Not reported
Paid Amount:	Not reported
Final Count:	Not reported
Final Amount:	Not reported
Found Violation:	Yes
Agency Which Determined Violation:	EPA
Violation Short Description:	TSD - General
Date Violation was Determined:	19870820
Actual Return to Compliance Date:	19880726
Return to Compliance Qualifier:	Unverifiable
Violation Responsible Agency:	State
Scheduled Compliance Date:	Not reported
Enforcement Identifier:	Not reported
Date of Enforcement Action:	Not reported
Enforcement Responsible Agency:	Not reported
Enforcement Docket Number:	Not reported
Enforcement Attorney:	Not reported
Corrective Action Component:	Not reported
Appeal Initiated Date:	Not reported
Appeal Resolution Date:	Not reported
Disposition Status Date:	Not reported
Disposition Status:	Not reported
Disposition Status Description:	Not reported
Consent/Final Order Sequence Number:	Not reported
Consent/Final Order Respondent Name:	Not reported
Consent/Final Order Lead Agency:	Not reported
Enforcement Type:	Not reported
Enforcement Responsible Person:	Not reported
Enforcement Responsible Sub-Organization:	Not reported
SEP Sequence Number:	Not reported
SEP Expenditure Amount:	Not reported
SEP Scheduled Completion Date:	Not reported
SEP Actual Date:	Not reported
SEP Defaulted Date:	Not reported
SEP Type:	Not reported
SEP Type Description:	Not reported
Proposed Amount:	Not reported
Final Monetary Amount:	Not reported

Map ID  
Direction  
Distance  
Elevation

MAP FINDINGS

Site

Database(s)

EDR ID Number  
EPA ID Number

**USAF NORTON AFB (Continued)**

**1000417274**

Paid Amount: Not reported  
Final Count: Not reported  
Final Amount: Not reported

Found Violation: No  
Agency Which Determined Violation: Not reported  
Violation Short Description: Not reported  
Date Violation was Determined: Not reported  
Actual Return to Compliance Date: Not reported  
Return to Compliance Qualifier: Not reported  
Violation Responsible Agency: Not reported  
Scheduled Compliance Date: Not reported  
Enforcement Identifier: Not reported  
Date of Enforcement Action: Not reported  
Enforcement Responsible Agency: Not reported  
Enforcement Docket Number: Not reported  
Enforcement Attorney: Not reported  
Corrective Action Component: Not reported  
Appeal Initiated Date: Not reported  
Appeal Resolution Date: Not reported  
Disposition Status Date: Not reported  
Disposition Status: Not reported  
Disposition Status Description: Not reported  
Consent/Final Order Sequence Number: Not reported  
Consent/Final Order Respondent Name: Not reported  
Consent/Final Order Lead Agency: Not reported  
Enforcement Type: Not reported  
Enforcement Responsible Person: Not reported  
Enforcement Responsible Sub-Organization: Not reported  
SEP Sequence Number: Not reported  
SEP Expenditure Amount: Not reported  
SEP Scheduled Completion Date: Not reported  
SEP Actual Date: Not reported  
SEP Defaulted Date: Not reported  
SEP Type: Not reported  
SEP Type Description: Not reported  
Proposed Amount: Not reported  
Final Monetary Amount: Not reported  
Paid Amount: Not reported  
Final Count: Not reported  
Final Amount: Not reported

Found Violation: No  
Agency Which Determined Violation: Not reported  
Violation Short Description: Not reported  
Date Violation was Determined: Not reported  
Actual Return to Compliance Date: Not reported  
Return to Compliance Qualifier: Not reported  
Violation Responsible Agency: Not reported  
Scheduled Compliance Date: Not reported  
Enforcement Identifier: Not reported  
Date of Enforcement Action: Not reported  
Enforcement Responsible Agency: Not reported  
Enforcement Docket Number: Not reported  
Enforcement Attorney: Not reported  
Corrective Action Component: Not reported  
Appeal Initiated Date: Not reported

Map ID  
Direction  
Distance  
Elevation

MAP FINDINGS

Site

Database(s)

EDR ID Number  
EPA ID Number

**USAF NORTON AFB (Continued)**

**1000417274**

Appeal Resolution Date:	Not reported
Disposition Status Date:	Not reported
Disposition Status:	Not reported
Disposition Status Description:	Not reported
Consent/Final Order Sequence Number:	Not reported
Consent/Final Order Respondent Name:	Not reported
Consent/Final Order Lead Agency:	Not reported
Enforcement Type:	Not reported
Enforcement Responsible Person:	Not reported
Enforcement Responsible Sub-Organization:	Not reported
SEP Sequence Number:	Not reported
SEP Expenditure Amount:	Not reported
SEP Scheduled Completion Date:	Not reported
SEP Actual Date:	Not reported
SEP Defaulted Date:	Not reported
SEP Type:	Not reported
SEP Type Description:	Not reported
Proposed Amount:	Not reported
Final Monetary Amount:	Not reported
Paid Amount:	Not reported
Final Count:	Not reported
Final Amount:	Not reported
Found Violation:	No
Agency Which Determined Violation:	Not reported
Violation Short Description:	Not reported
Date Violation was Determined:	Not reported
Actual Return to Compliance Date:	Not reported
Return to Compliance Qualifier:	Not reported
Violation Responsible Agency:	Not reported
Scheduled Compliance Date:	Not reported
Enforcement Identifier:	Not reported
Date of Enforcement Action:	Not reported
Enforcement Responsible Agency:	Not reported
Enforcement Docket Number:	Not reported
Enforcement Attorney:	Not reported
Corrective Action Component:	Not reported
Appeal Initiated Date:	Not reported
Appeal Resolution Date:	Not reported
Disposition Status Date:	Not reported
Disposition Status:	Not reported
Disposition Status Description:	Not reported
Consent/Final Order Sequence Number:	Not reported
Consent/Final Order Respondent Name:	Not reported
Consent/Final Order Lead Agency:	Not reported
Enforcement Type:	Not reported
Enforcement Responsible Person:	Not reported
Enforcement Responsible Sub-Organization:	Not reported
SEP Sequence Number:	Not reported
SEP Expenditure Amount:	Not reported
SEP Scheduled Completion Date:	Not reported
SEP Actual Date:	Not reported
SEP Defaulted Date:	Not reported
SEP Type:	Not reported
SEP Type Description:	Not reported
Proposed Amount:	Not reported
Final Monetary Amount:	Not reported



Map ID  
 Direction  
 Distance  
 Elevation

MAP FINDINGS

Site

Database(s)

EDR ID Number  
 EPA ID Number

**USAF NORTON AFB (Continued)**

**1000417274**

Paid Amount: Not reported  
 Final Count: Not reported  
 Final Amount: Not reported

Found Violation: No  
 Agency Which Determined Violation: Not reported  
 Violation Short Description: Not reported  
 Date Violation was Determined: Not reported  
 Actual Return to Compliance Date: Not reported  
 Return to Compliance Qualifier: Not reported  
 Violation Responsible Agency: Not reported  
 Scheduled Compliance Date: Not reported  
 Enforcement Identifier: Not reported  
 Date of Enforcement Action: Not reported  
 Enforcement Responsible Agency: Not reported  
 Enforcement Docket Number: Not reported  
 Enforcement Attorney: Not reported  
 Corrective Action Component: Not reported  
 Appeal Initiated Date: Not reported  
 Appeal Resolution Date: Not reported  
 Disposition Status Date: Not reported  
 Disposition Status: Not reported  
 Disposition Status Description: Not reported  
 Consent/Final Order Sequence Number: Not reported  
 Consent/Final Order Respondent Name: Not reported  
 Consent/Final Order Lead Agency: Not reported  
 Enforcement Type: Not reported  
 Enforcement Responsible Person: Not reported  
 Enforcement Responsible Sub-Organization: Not reported  
 SEP Sequence Number: Not reported  
 SEP Expenditure Amount: Not reported  
 SEP Scheduled Completion Date: Not reported  
 SEP Actual Date: Not reported  
 SEP Defaulted Date: Not reported  
 SEP Type: Not reported  
 SEP Type Description: Not reported  
 Proposed Amount: Not reported  
 Final Monetary Amount: Not reported  
 Paid Amount: Not reported  
 Final Count: Not reported  
 Final Amount: Not reported

Found Violation: Yes  
 Agency Which Determined Violation: State  
 Violation Short Description: TSD - General  
 Date Violation was Determined: 19870623  
 Actual Return to Compliance Date: 19870806  
 Return to Compliance Qualifier: Observed  
 Violation Responsible Agency: State  
 Scheduled Compliance Date: Not reported  
 Enforcement Identifier: Not reported  
 Date of Enforcement Action: Not reported  
 Enforcement Responsible Agency: Not reported  
 Enforcement Docket Number: Not reported  
 Enforcement Attorney: Not reported  
 Corrective Action Component: Not reported  
 Appeal Initiated Date: Not reported

Map ID  
Direction  
Distance  
Elevation

MAP FINDINGS

Site

Database(s)

EDR ID Number  
EPA ID Number

**USAF NORTON AFB (Continued)**

**1000417274**

Appeal Resolution Date:	Not reported
Disposition Status Date:	Not reported
Disposition Status:	Not reported
Disposition Status Description:	Not reported
Consent/Final Order Sequence Number:	Not reported
Consent/Final Order Respondent Name:	Not reported
Consent/Final Order Lead Agency:	Not reported
Enforcement Type:	Not reported
Enforcement Responsible Person:	Not reported
Enforcement Responsible Sub-Organization:	Not reported
SEP Sequence Number:	Not reported
SEP Expenditure Amount:	Not reported
SEP Scheduled Completion Date:	Not reported
SEP Actual Date:	Not reported
SEP Defaulted Date:	Not reported
SEP Type:	Not reported
SEP Type Description:	Not reported
Proposed Amount:	Not reported
Final Monetary Amount:	Not reported
Paid Amount:	Not reported
Final Count:	Not reported
Final Amount:	Not reported
Found Violation:	Yes
Agency Which Determined Violation:	State
Violation Short Description:	TSD - General
Date Violation was Determined:	19891030
Actual Return to Compliance Date:	19900314
Return to Compliance Qualifier:	Observed
Violation Responsible Agency:	State
Scheduled Compliance Date:	19900314
Enforcement Identifier:	004
Date of Enforcement Action:	19891211
Enforcement Responsible Agency:	State
Enforcement Docket Number:	Not reported
Enforcement Attorney:	Not reported
Corrective Action Component:	No
Appeal Initiated Date:	Not reported
Appeal Resolution Date:	Not reported
Disposition Status Date:	Not reported
Disposition Status:	Not reported
Disposition Status Description:	Not reported
Consent/Final Order Sequence Number:	Not reported
Consent/Final Order Respondent Name:	Not reported
Consent/Final Order Lead Agency:	Not reported
Enforcement Type:	WRITTEN INFORMAL
Enforcement Responsible Person:	R9STA
Enforcement Responsible Sub-Organization:	Not reported
SEP Sequence Number:	Not reported
SEP Expenditure Amount:	Not reported
SEP Scheduled Completion Date:	Not reported
SEP Actual Date:	Not reported
SEP Defaulted Date:	Not reported
SEP Type:	Not reported
SEP Type Description:	Not reported
Proposed Amount:	Not reported
Final Monetary Amount:	Not reported

Map ID  
Direction  
Distance  
Elevation

MAP FINDINGS

Site

Database(s)

EDR ID Number  
EPA ID Number

**USAF NORTON AFB (Continued)**

**1000417274**

Paid Amount:	Not reported
Final Count:	Not reported
Final Amount:	Not reported
Found Violation:	Yes
Agency Which Determined Violation:	State
Violation Short Description:	TSD - General
Date Violation was Determined:	19920515
Actual Return to Compliance Date:	19920619
Return to Compliance Qualifier:	Observed
Violation Responsible Agency:	State
Scheduled Compliance Date:	Not reported
Enforcement Identifier:	Not reported
Date of Enforcement Action:	Not reported
Enforcement Responsible Agency:	Not reported
Enforcement Docket Number:	Not reported
Enforcement Attorney:	Not reported
Corrective Action Component:	Not reported
Appeal Initiated Date:	Not reported
Appeal Resolution Date:	Not reported
Disposition Status Date:	Not reported
Disposition Status:	Not reported
Disposition Status Description:	Not reported
Consent/Final Order Sequence Number:	Not reported
Consent/Final Order Respondent Name:	Not reported
Consent/Final Order Lead Agency:	Not reported
Enforcement Type:	Not reported
Enforcement Responsible Person:	Not reported
Enforcement Responsible Sub-Organization:	Not reported
SEP Sequence Number:	Not reported
SEP Expenditure Amount:	Not reported
SEP Scheduled Completion Date:	Not reported
SEP Actual Date:	Not reported
SEP Defaulted Date:	Not reported
SEP Type:	Not reported
SEP Type Description:	Not reported
Proposed Amount:	Not reported
Final Monetary Amount:	Not reported
Paid Amount:	Not reported
Final Count:	Not reported
Final Amount:	Not reported
Found Violation:	No
Agency Which Determined Violation:	Not reported
Violation Short Description:	Not reported
Date Violation was Determined:	Not reported
Actual Return to Compliance Date:	Not reported
Return to Compliance Qualifier:	Not reported
Violation Responsible Agency:	Not reported
Scheduled Compliance Date:	Not reported
Enforcement Identifier:	Not reported
Date of Enforcement Action:	Not reported
Enforcement Responsible Agency:	Not reported
Enforcement Docket Number:	Not reported
Enforcement Attorney:	Not reported
Corrective Action Component:	Not reported
Appeal Initiated Date:	Not reported

Map ID  
Direction  
Distance  
Elevation

MAP FINDINGS

Site

Database(s)

EDR ID Number  
EPA ID Number

**USAF NORTON AFB (Continued)**

**1000417274**

Appeal Resolution Date:	Not reported
Disposition Status Date:	Not reported
Disposition Status:	Not reported
Disposition Status Description:	Not reported
Consent/Final Order Sequence Number:	Not reported
Consent/Final Order Respondent Name:	Not reported
Consent/Final Order Lead Agency:	Not reported
Enforcement Type:	Not reported
Enforcement Responsible Person:	Not reported
Enforcement Responsible Sub-Organization:	Not reported
SEP Sequence Number:	Not reported
SEP Expenditure Amount:	Not reported
SEP Scheduled Completion Date:	Not reported
SEP Actual Date:	Not reported
SEP Defaulted Date:	Not reported
SEP Type:	Not reported
SEP Type Description:	Not reported
Proposed Amount:	Not reported
Final Monetary Amount:	Not reported
Paid Amount:	Not reported
Final Count:	Not reported
Final Amount:	Not reported
Found Violation:	Yes
Agency Which Determined Violation:	EPA
Violation Short Description:	TSD - General
Date Violation was Determined:	19880726
Actual Return to Compliance Date:	19891030
Return to Compliance Qualifier:	Unverifiable
Violation Responsible Agency:	State
Scheduled Compliance Date:	Not reported
Enforcement Identifier:	Not reported
Date of Enforcement Action:	Not reported
Enforcement Responsible Agency:	Not reported
Enforcement Docket Number:	Not reported
Enforcement Attorney:	Not reported
Corrective Action Component:	Not reported
Appeal Initiated Date:	Not reported
Appeal Resolution Date:	Not reported
Disposition Status Date:	Not reported
Disposition Status:	Not reported
Disposition Status Description:	Not reported
Consent/Final Order Sequence Number:	Not reported
Consent/Final Order Respondent Name:	Not reported
Consent/Final Order Lead Agency:	Not reported
Enforcement Type:	Not reported
Enforcement Responsible Person:	Not reported
Enforcement Responsible Sub-Organization:	Not reported
SEP Sequence Number:	Not reported
SEP Expenditure Amount:	Not reported
SEP Scheduled Completion Date:	Not reported
SEP Actual Date:	Not reported
SEP Defaulted Date:	Not reported
SEP Type:	Not reported
SEP Type Description:	Not reported
Proposed Amount:	Not reported
Final Monetary Amount:	Not reported

Map ID  
Direction  
Distance  
Elevation

MAP FINDINGS

Site

Database(s)

EDR ID Number  
EPA ID Number

**USAF NORTON AFB (Continued)**

**1000417274**

Paid Amount:	Not reported
Final Count:	Not reported
Final Amount:	Not reported
Found Violation:	Yes
Agency Which Determined Violation:	EPA
Violation Short Description:	TSD IS-Ground-Water Monitoring
Date Violation was Determined:	19870820
Actual Return to Compliance Date:	19880726
Return to Compliance Qualifier:	Unverifiable
Violation Responsible Agency:	State
Scheduled Compliance Date:	Not reported
Enforcement Identifier:	Not reported
Date of Enforcement Action:	Not reported
Enforcement Responsible Agency:	Not reported
Enforcement Docket Number:	Not reported
Enforcement Attorney:	Not reported
Corrective Action Component:	Not reported
Appeal Initiated Date:	Not reported
Appeal Resolution Date:	Not reported
Disposition Status Date:	Not reported
Disposition Status:	Not reported
Disposition Status Description:	Not reported
Consent/Final Order Sequence Number:	Not reported
Consent/Final Order Respondent Name:	Not reported
Consent/Final Order Lead Agency:	Not reported
Enforcement Type:	Not reported
Enforcement Responsible Person:	Not reported
Enforcement Responsible Sub-Organization:	Not reported
SEP Sequence Number:	Not reported
SEP Expenditure Amount:	Not reported
SEP Scheduled Completion Date:	Not reported
SEP Actual Date:	Not reported
SEP Defaulted Date:	Not reported
SEP Type:	Not reported
SEP Type Description:	Not reported
Proposed Amount:	Not reported
Final Monetary Amount:	Not reported
Paid Amount:	Not reported
Final Count:	Not reported
Final Amount:	Not reported
Found Violation:	Yes
Agency Which Determined Violation:	State
Violation Short Description:	TSD - General
Date Violation was Determined:	19920515
Actual Return to Compliance Date:	19920619
Return to Compliance Qualifier:	Observed
Violation Responsible Agency:	State
Scheduled Compliance Date:	Not reported
Enforcement Identifier:	Not reported
Date of Enforcement Action:	Not reported
Enforcement Responsible Agency:	Not reported
Enforcement Docket Number:	Not reported
Enforcement Attorney:	Not reported
Corrective Action Component:	Not reported
Appeal Initiated Date:	Not reported

Map ID  
Direction  
Distance  
Elevation

MAP FINDINGS

Site

Database(s)

EDR ID Number  
EPA ID Number

**USAF NORTON AFB (Continued)**

**1000417274**

Appeal Resolution Date:	Not reported
Disposition Status Date:	Not reported
Disposition Status:	Not reported
Disposition Status Description:	Not reported
Consent/Final Order Sequence Number:	Not reported
Consent/Final Order Respondent Name:	Not reported
Consent/Final Order Lead Agency:	Not reported
Enforcement Type:	Not reported
Enforcement Responsible Person:	Not reported
Enforcement Responsible Sub-Organization:	Not reported
SEP Sequence Number:	Not reported
SEP Expenditure Amount:	Not reported
SEP Scheduled Completion Date:	Not reported
SEP Actual Date:	Not reported
SEP Defaulted Date:	Not reported
SEP Type:	Not reported
SEP Type Description:	Not reported
Proposed Amount:	Not reported
Final Monetary Amount:	Not reported
Paid Amount:	Not reported
Final Count:	Not reported
Final Amount:	Not reported
Found Violation:	No
Agency Which Determined Violation:	Not reported
Violation Short Description:	Not reported
Date Violation was Determined:	Not reported
Actual Return to Compliance Date:	Not reported
Return to Compliance Qualifier:	Not reported
Violation Responsible Agency:	Not reported
Scheduled Compliance Date:	Not reported
Enforcement Identifier:	Not reported
Date of Enforcement Action:	Not reported
Enforcement Responsible Agency:	Not reported
Enforcement Docket Number:	Not reported
Enforcement Attorney:	Not reported
Corrective Action Component:	Not reported
Appeal Initiated Date:	Not reported
Appeal Resolution Date:	Not reported
Disposition Status Date:	Not reported
Disposition Status:	Not reported
Disposition Status Description:	Not reported
Consent/Final Order Sequence Number:	Not reported
Consent/Final Order Respondent Name:	Not reported
Consent/Final Order Lead Agency:	Not reported
Enforcement Type:	Not reported
Enforcement Responsible Person:	Not reported
Enforcement Responsible Sub-Organization:	Not reported
SEP Sequence Number:	Not reported
SEP Expenditure Amount:	Not reported
SEP Scheduled Completion Date:	Not reported
SEP Actual Date:	Not reported
SEP Defaulted Date:	Not reported
SEP Type:	Not reported
SEP Type Description:	Not reported
Proposed Amount:	Not reported
Final Monetary Amount:	Not reported

Map ID  
 Direction  
 Distance  
 Elevation

MAP FINDINGS

Site

Database(s)

EDR ID Number  
 EPA ID Number

**USAF NORTON AFB (Continued)**

**1000417274**

Paid Amount: Not reported  
 Final Count: Not reported  
 Final Amount: Not reported

Found Violation: No  
 Agency Which Determined Violation: Not reported  
 Violation Short Description: Not reported  
 Date Violation was Determined: Not reported  
 Actual Return to Compliance Date: Not reported  
 Return to Compliance Qualifier: Not reported  
 Violation Responsible Agency: Not reported  
 Scheduled Compliance Date: Not reported  
 Enforcement Identifier: Not reported  
 Date of Enforcement Action: Not reported  
 Enforcement Responsible Agency: Not reported  
 Enforcement Docket Number: Not reported  
 Enforcement Attorney: Not reported  
 Corrective Action Component: Not reported  
 Appeal Initiated Date: Not reported  
 Appeal Resolution Date: Not reported  
 Disposition Status Date: Not reported  
 Disposition Status: Not reported  
 Disposition Status Description: Not reported  
 Consent/Final Order Sequence Number: Not reported  
 Consent/Final Order Respondent Name: Not reported  
 Consent/Final Order Lead Agency: Not reported  
 Enforcement Type: Not reported  
 Enforcement Responsible Person: Not reported  
 Enforcement Responsible Sub-Organization: Not reported  
 SEP Sequence Number: Not reported  
 SEP Expenditure Amount: Not reported  
 SEP Scheduled Completion Date: Not reported  
 SEP Actual Date: Not reported  
 SEP Defaulted Date: Not reported  
 SEP Type: Not reported  
 SEP Type Description: Not reported  
 Proposed Amount: Not reported  
 Final Monetary Amount: Not reported  
 Paid Amount: Not reported  
 Final Count: Not reported  
 Final Amount: Not reported

Found Violation: Yes  
 Agency Which Determined Violation: State  
 Violation Short Description: TSD - General  
 Date Violation was Determined: 19930422  
 Actual Return to Compliance Date: 19940128  
 Return to Compliance Qualifier: Observed  
 Violation Responsible Agency: State  
 Scheduled Compliance Date: 19930513  
 Enforcement Identifier: 006  
 Date of Enforcement Action: 19930422  
 Enforcement Responsible Agency: State  
 Enforcement Docket Number: Not reported  
 Enforcement Attorney: Not reported  
 Corrective Action Component: No  
 Appeal Initiated Date: Not reported

Map ID  
Direction  
Distance  
Elevation

MAP FINDINGS

Site

Database(s)

EDR ID Number  
EPA ID Number

**USAF NORTON AFB (Continued)**

**1000417274**

Appeal Resolution Date:	Not reported
Disposition Status Date:	Not reported
Disposition Status:	Not reported
Disposition Status Description:	Not reported
Consent/Final Order Sequence Number:	Not reported
Consent/Final Order Respondent Name:	Not reported
Consent/Final Order Lead Agency:	Not reported
Enforcement Type:	WRITTEN INFORMAL
Enforcement Responsible Person:	R9STA
Enforcement Responsible Sub-Organization:	Not reported
SEP Sequence Number:	Not reported
SEP Expenditure Amount:	Not reported
SEP Scheduled Completion Date:	Not reported
SEP Actual Date:	Not reported
SEP Defaulted Date:	Not reported
SEP Type:	Not reported
SEP Type Description:	Not reported
Proposed Amount:	Not reported
Final Monetary Amount:	Not reported
Paid Amount:	Not reported
Final Count:	Not reported
Final Amount:	Not reported
Found Violation:	No
Agency Which Determined Violation:	Not reported
Violation Short Description:	Not reported
Date Violation was Determined:	Not reported
Actual Return to Compliance Date:	Not reported
Return to Compliance Qualifier:	Not reported
Violation Responsible Agency:	Not reported
Scheduled Compliance Date:	Not reported
Enforcement Identifier:	Not reported
Date of Enforcement Action:	Not reported
Enforcement Responsible Agency:	Not reported
Enforcement Docket Number:	Not reported
Enforcement Attorney:	Not reported
Corrective Action Component:	Not reported
Appeal Initiated Date:	Not reported
Appeal Resolution Date:	Not reported
Disposition Status Date:	Not reported
Disposition Status:	Not reported
Disposition Status Description:	Not reported
Consent/Final Order Sequence Number:	Not reported
Consent/Final Order Respondent Name:	Not reported
Consent/Final Order Lead Agency:	Not reported
Enforcement Type:	Not reported
Enforcement Responsible Person:	Not reported
Enforcement Responsible Sub-Organization:	Not reported
SEP Sequence Number:	Not reported
SEP Expenditure Amount:	Not reported
SEP Scheduled Completion Date:	Not reported
SEP Actual Date:	Not reported
SEP Defaulted Date:	Not reported
SEP Type:	Not reported
SEP Type Description:	Not reported
Proposed Amount:	Not reported
Final Monetary Amount:	Not reported



Map ID  
Direction  
Distance  
Elevation

MAP FINDINGS

Site

Database(s)

EDR ID Number  
EPA ID Number

**USAF NORTON AFB (Continued)**

**1000417274**

Paid Amount:	Not reported
Final Count:	Not reported
Final Amount:	Not reported
Found Violation:	No
Agency Which Determined Violation:	Not reported
Violation Short Description:	Not reported
Date Violation was Determined:	Not reported
Actual Return to Compliance Date:	Not reported
Return to Compliance Qualifier:	Not reported
Violation Responsible Agency:	Not reported
Scheduled Compliance Date:	Not reported
Enforcement Identifier:	Not reported
Date of Enforcement Action:	Not reported
Enforcement Responsible Agency:	Not reported
Enforcement Docket Number:	Not reported
Enforcement Attorney:	Not reported
Corrective Action Component:	Not reported
Appeal Initiated Date:	Not reported
Appeal Resolution Date:	Not reported
Disposition Status Date:	Not reported
Disposition Status:	Not reported
Disposition Status Description:	Not reported
Consent/Final Order Sequence Number:	Not reported
Consent/Final Order Respondent Name:	Not reported
Consent/Final Order Lead Agency:	Not reported
Enforcement Type:	Not reported
Enforcement Responsible Person:	Not reported
Enforcement Responsible Sub-Organization:	Not reported
SEP Sequence Number:	Not reported
SEP Expenditure Amount:	Not reported
SEP Scheduled Completion Date:	Not reported
SEP Actual Date:	Not reported
SEP Defaulted Date:	Not reported
SEP Type:	Not reported
SEP Type Description:	Not reported
Proposed Amount:	Not reported
Final Monetary Amount:	Not reported
Paid Amount:	Not reported
Final Count:	Not reported
Final Amount:	Not reported
Found Violation:	Yes
Agency Which Determined Violation:	State
Violation Short Description:	TSD IS-Ground-Water Monitoring
Date Violation was Determined:	20030422
Actual Return to Compliance Date:	20050727
Return to Compliance Qualifier:	Documented
Violation Responsible Agency:	State
Scheduled Compliance Date:	Not reported
Enforcement Identifier:	200
Date of Enforcement Action:	20050316
Enforcement Responsible Agency:	State
Enforcement Docket Number:	Not reported
Enforcement Attorney:	Not reported
Corrective Action Component:	No
Appeal Initiated Date:	Not reported

Map ID  
Direction  
Distance  
Elevation

MAP FINDINGS

Site

Database(s)

EDR ID Number  
EPA ID Number

**USAF NORTON AFB (Continued)**

**1000417274**

Appeal Resolution Date:	Not reported
Disposition Status Date:	Not reported
Disposition Status:	Not reported
Disposition Status Description:	Not reported
Consent/Final Order Sequence Number:	Not reported
Consent/Final Order Respondent Name:	Not reported
Consent/Final Order Lead Agency:	Not reported
Enforcement Type:	WRITTEN INFORMAL
Enforcement Responsible Person:	Not reported
Enforcement Responsible Sub-Organization:	Not reported
SEP Sequence Number:	Not reported
SEP Expenditure Amount:	Not reported
SEP Scheduled Completion Date:	Not reported
SEP Actual Date:	Not reported
SEP Defaulted Date:	Not reported
SEP Type:	Not reported
SEP Type Description:	Not reported
Proposed Amount:	Not reported
Final Monetary Amount:	Not reported
Paid Amount:	Not reported
Final Count:	Not reported
Final Amount:	Not reported
Found Violation:	No
Agency Which Determined Violation:	Not reported
Violation Short Description:	Not reported
Date Violation was Determined:	Not reported
Actual Return to Compliance Date:	Not reported
Return to Compliance Qualifier:	Not reported
Violation Responsible Agency:	Not reported
Scheduled Compliance Date:	Not reported
Enforcement Identifier:	Not reported
Date of Enforcement Action:	Not reported
Enforcement Responsible Agency:	Not reported
Enforcement Docket Number:	Not reported
Enforcement Attorney:	Not reported
Corrective Action Component:	Not reported
Appeal Initiated Date:	Not reported
Appeal Resolution Date:	Not reported
Disposition Status Date:	Not reported
Disposition Status:	Not reported
Disposition Status Description:	Not reported
Consent/Final Order Sequence Number:	Not reported
Consent/Final Order Respondent Name:	Not reported
Consent/Final Order Lead Agency:	Not reported
Enforcement Type:	Not reported
Enforcement Responsible Person:	Not reported
Enforcement Responsible Sub-Organization:	Not reported
SEP Sequence Number:	Not reported
SEP Expenditure Amount:	Not reported
SEP Scheduled Completion Date:	Not reported
SEP Actual Date:	Not reported
SEP Defaulted Date:	Not reported
SEP Type:	Not reported
SEP Type Description:	Not reported
Proposed Amount:	Not reported
Final Monetary Amount:	Not reported

Map ID  
Direction  
Distance  
Elevation

MAP FINDINGS

Site

Database(s)

EDR ID Number  
EPA ID Number

**USAF NORTON AFB (Continued)**

**1000417274**

Paid Amount:	Not reported
Final Count:	Not reported
Final Amount:	Not reported
Found Violation:	Yes
Agency Which Determined Violation:	State
Violation Short Description:	TSD - General
Date Violation was Determined:	19920515
Actual Return to Compliance Date:	19920619
Return to Compliance Qualifier:	Observed
Violation Responsible Agency:	State
Scheduled Compliance Date:	Not reported
Enforcement Identifier:	Not reported
Date of Enforcement Action:	Not reported
Enforcement Responsible Agency:	Not reported
Enforcement Docket Number:	Not reported
Enforcement Attorney:	Not reported
Corrective Action Component:	Not reported
Appeal Initiated Date:	Not reported
Appeal Resolution Date:	Not reported
Disposition Status Date:	Not reported
Disposition Status:	Not reported
Disposition Status Description:	Not reported
Consent/Final Order Sequence Number:	Not reported
Consent/Final Order Respondent Name:	Not reported
Consent/Final Order Lead Agency:	Not reported
Enforcement Type:	Not reported
Enforcement Responsible Person:	Not reported
Enforcement Responsible Sub-Organization:	Not reported
SEP Sequence Number:	Not reported
SEP Expenditure Amount:	Not reported
SEP Scheduled Completion Date:	Not reported
SEP Actual Date:	Not reported
SEP Defaulted Date:	Not reported
SEP Type:	Not reported
SEP Type Description:	Not reported
Proposed Amount:	Not reported
Final Monetary Amount:	Not reported
Paid Amount:	Not reported
Final Count:	Not reported
Final Amount:	Not reported
Found Violation:	Yes
Agency Which Determined Violation:	State
Violation Short Description:	Generators - General
Date Violation was Determined:	19920515
Actual Return to Compliance Date:	19920619
Return to Compliance Qualifier:	Observed
Violation Responsible Agency:	State
Scheduled Compliance Date:	Not reported
Enforcement Identifier:	Not reported
Date of Enforcement Action:	Not reported
Enforcement Responsible Agency:	Not reported
Enforcement Docket Number:	Not reported
Enforcement Attorney:	Not reported
Corrective Action Component:	Not reported
Appeal Initiated Date:	Not reported

Map ID  
Direction  
Distance  
Elevation

MAP FINDINGS

Site

Database(s)

EDR ID Number  
EPA ID Number

**USAF NORTON AFB (Continued)**

**1000417274**

Appeal Resolution Date:	Not reported
Disposition Status Date:	Not reported
Disposition Status:	Not reported
Disposition Status Description:	Not reported
Consent/Final Order Sequence Number:	Not reported
Consent/Final Order Respondent Name:	Not reported
Consent/Final Order Lead Agency:	Not reported
Enforcement Type:	Not reported
Enforcement Responsible Person:	Not reported
Enforcement Responsible Sub-Organization:	Not reported
SEP Sequence Number:	Not reported
SEP Expenditure Amount:	Not reported
SEP Scheduled Completion Date:	Not reported
SEP Actual Date:	Not reported
SEP Defaulted Date:	Not reported
SEP Type:	Not reported
SEP Type Description:	Not reported
Proposed Amount:	Not reported
Final Monetary Amount:	Not reported
Paid Amount:	Not reported
Final Count:	Not reported
Final Amount:	Not reported
Found Violation:	Yes
Agency Which Determined Violation:	State
Violation Short Description:	TSD IS-Ground-Water Monitoring
Date Violation was Determined:	20030422
Actual Return to Compliance Date:	20050727
Return to Compliance Qualifier:	Documented
Violation Responsible Agency:	State
Scheduled Compliance Date:	Not reported
Enforcement Identifier:	500
Date of Enforcement Action:	20050317
Enforcement Responsible Agency:	State
Enforcement Docket Number:	Not reported
Enforcement Attorney:	Not reported
Corrective Action Component:	No
Appeal Initiated Date:	Not reported
Appeal Resolution Date:	Not reported
Disposition Status Date:	Not reported
Disposition Status:	Not reported
Disposition Status Description:	Not reported
Consent/Final Order Sequence Number:	Not reported
Consent/Final Order Respondent Name:	Not reported
Consent/Final Order Lead Agency:	Not reported
Enforcement Type:	Not reported
Enforcement Responsible Person:	Not reported
Enforcement Responsible Sub-Organization:	Not reported
SEP Sequence Number:	Not reported
SEP Expenditure Amount:	Not reported
SEP Scheduled Completion Date:	Not reported
SEP Actual Date:	Not reported
SEP Defaulted Date:	Not reported
SEP Type:	Not reported
SEP Type Description:	Not reported
Proposed Amount:	Not reported
Final Monetary Amount:	Not reported

Map ID  
Direction  
Distance  
Elevation

MAP FINDINGS

Site

Database(s)

EDR ID Number  
EPA ID Number

**USAF NORTON AFB (Continued)**

**1000417274**

Paid Amount:	Not reported
Final Count:	Not reported
Final Amount:	Not reported
Found Violation:	Yes
Agency Which Determined Violation:	State
Violation Short Description:	TSD - General
Date Violation was Determined:	19910227
Actual Return to Compliance Date:	19910516
Return to Compliance Qualifier:	Observed
Violation Responsible Agency:	State
Scheduled Compliance Date:	19910712
Enforcement Identifier:	005
Date of Enforcement Action:	19910412
Enforcement Responsible Agency:	State
Enforcement Docket Number:	Not reported
Enforcement Attorney:	Not reported
Corrective Action Component:	No
Appeal Initiated Date:	Not reported
Appeal Resolution Date:	Not reported
Disposition Status Date:	Not reported
Disposition Status:	Not reported
Disposition Status Description:	Not reported
Consent/Final Order Sequence Number:	Not reported
Consent/Final Order Respondent Name:	Not reported
Consent/Final Order Lead Agency:	Not reported
Enforcement Type:	WRITTEN INFORMAL
Enforcement Responsible Person:	R9STA
Enforcement Responsible Sub-Organization:	Not reported
SEP Sequence Number:	Not reported
SEP Expenditure Amount:	Not reported
SEP Scheduled Completion Date:	Not reported
SEP Actual Date:	Not reported
SEP Defaulted Date:	Not reported
SEP Type:	Not reported
SEP Type Description:	Not reported
Proposed Amount:	Not reported
Final Monetary Amount:	Not reported
Paid Amount:	Not reported
Final Count:	Not reported
Final Amount:	Not reported
Found Violation:	Yes
Agency Which Determined Violation:	State
Violation Short Description:	TSD - General
Date Violation was Determined:	19870623
Actual Return to Compliance Date:	19870806
Return to Compliance Qualifier:	Observed
Violation Responsible Agency:	State
Scheduled Compliance Date:	Not reported
Enforcement Identifier:	002
Date of Enforcement Action:	19870806
Enforcement Responsible Agency:	State
Enforcement Docket Number:	Not reported
Enforcement Attorney:	Not reported
Corrective Action Component:	No
Appeal Initiated Date:	Not reported

Map ID  
Direction  
Distance  
Elevation

MAP FINDINGS

Site

Database(s)

EDR ID Number  
EPA ID Number

**USAF NORTON AFB (Continued)**

**1000417274**

Appeal Resolution Date:	Not reported
Disposition Status Date:	Not reported
Disposition Status:	Not reported
Disposition Status Description:	Not reported
Consent/Final Order Sequence Number:	Not reported
Consent/Final Order Respondent Name:	Not reported
Consent/Final Order Lead Agency:	Not reported
Enforcement Type:	WRITTEN INFORMAL
Enforcement Responsible Person:	R9STA
Enforcement Responsible Sub-Organization:	Not reported
SEP Sequence Number:	Not reported
SEP Expenditure Amount:	Not reported
SEP Scheduled Completion Date:	Not reported
SEP Actual Date:	Not reported
SEP Defaulted Date:	Not reported
SEP Type:	Not reported
SEP Type Description:	Not reported
Proposed Amount:	Not reported
Final Monetary Amount:	Not reported
Paid Amount:	Not reported
Final Count:	Not reported
Final Amount:	Not reported
Found Violation:	No
Agency Which Determined Violation:	Not reported
Violation Short Description:	Not reported
Date Violation was Determined:	Not reported
Actual Return to Compliance Date:	Not reported
Return to Compliance Qualifier:	Not reported
Violation Responsible Agency:	Not reported
Scheduled Compliance Date:	Not reported
Enforcement Identifier:	Not reported
Date of Enforcement Action:	Not reported
Enforcement Responsible Agency:	Not reported
Enforcement Docket Number:	Not reported
Enforcement Attorney:	Not reported
Corrective Action Component:	Not reported
Appeal Initiated Date:	Not reported
Appeal Resolution Date:	Not reported
Disposition Status Date:	Not reported
Disposition Status:	Not reported
Disposition Status Description:	Not reported
Consent/Final Order Sequence Number:	Not reported
Consent/Final Order Respondent Name:	Not reported
Consent/Final Order Lead Agency:	Not reported
Enforcement Type:	Not reported
Enforcement Responsible Person:	Not reported
Enforcement Responsible Sub-Organization:	Not reported
SEP Sequence Number:	Not reported
SEP Expenditure Amount:	Not reported
SEP Scheduled Completion Date:	Not reported
SEP Actual Date:	Not reported
SEP Defaulted Date:	Not reported
SEP Type:	Not reported
SEP Type Description:	Not reported
Proposed Amount:	Not reported
Final Monetary Amount:	Not reported

Map ID  
Direction  
Distance  
Elevation

MAP FINDINGS

Site

Database(s)

EDR ID Number  
EPA ID Number

**USAF NORTON AFB (Continued)**

**1000417274**

Paid Amount:	Not reported
Final Count:	Not reported
Final Amount:	Not reported
Found Violation:	Yes
Agency Which Determined Violation:	EPA
Violation Short Description:	TSD - Closure/Post-Closure
Date Violation was Determined:	19870820
Actual Return to Compliance Date:	19880726
Return to Compliance Qualifier:	Unverifiable
Violation Responsible Agency:	State
Scheduled Compliance Date:	Not reported
Enforcement Identifier:	Not reported
Date of Enforcement Action:	Not reported
Enforcement Responsible Agency:	Not reported
Enforcement Docket Number:	Not reported
Enforcement Attorney:	Not reported
Corrective Action Component:	Not reported
Appeal Initiated Date:	Not reported
Appeal Resolution Date:	Not reported
Disposition Status Date:	Not reported
Disposition Status:	Not reported
Disposition Status Description:	Not reported
Consent/Final Order Sequence Number:	Not reported
Consent/Final Order Respondent Name:	Not reported
Consent/Final Order Lead Agency:	Not reported
Enforcement Type:	Not reported
Enforcement Responsible Person:	Not reported
Enforcement Responsible Sub-Organization:	Not reported
SEP Sequence Number:	Not reported
SEP Expenditure Amount:	Not reported
SEP Scheduled Completion Date:	Not reported
SEP Actual Date:	Not reported
SEP Defaulted Date:	Not reported
SEP Type:	Not reported
SEP Type Description:	Not reported
Proposed Amount:	Not reported
Final Monetary Amount:	Not reported
Paid Amount:	Not reported
Final Count:	Not reported
Final Amount:	Not reported
Found Violation:	Yes
Agency Which Determined Violation:	State
Violation Short Description:	Generators - General
Date Violation was Determined:	19930422
Actual Return to Compliance Date:	19940128
Return to Compliance Qualifier:	Observed
Violation Responsible Agency:	State
Scheduled Compliance Date:	19930513
Enforcement Identifier:	006
Date of Enforcement Action:	19930422
Enforcement Responsible Agency:	State
Enforcement Docket Number:	Not reported
Enforcement Attorney:	Not reported
Corrective Action Component:	No
Appeal Initiated Date:	Not reported

Map ID  
Direction  
Distance  
Elevation

MAP FINDINGS

Site

Database(s)

EDR ID Number  
EPA ID Number

**USAF NORTON AFB (Continued)**

**1000417274**

Appeal Resolution Date:	Not reported
Disposition Status Date:	Not reported
Disposition Status:	Not reported
Disposition Status Description:	Not reported
Consent/Final Order Sequence Number:	Not reported
Consent/Final Order Respondent Name:	Not reported
Consent/Final Order Lead Agency:	Not reported
Enforcement Type:	WRITTEN INFORMAL
Enforcement Responsible Person:	R9STA
Enforcement Responsible Sub-Organization:	Not reported
SEP Sequence Number:	Not reported
SEP Expenditure Amount:	Not reported
SEP Scheduled Completion Date:	Not reported
SEP Actual Date:	Not reported
SEP Defaulted Date:	Not reported
SEP Type:	Not reported
SEP Type Description:	Not reported
Proposed Amount:	Not reported
Final Monetary Amount:	Not reported
Paid Amount:	Not reported
Final Count:	Not reported
Final Amount:	Not reported
Found Violation:	Yes
Agency Which Determined Violation:	State
Violation Short Description:	Generators - General
Date Violation was Determined:	19930422
Actual Return to Compliance Date:	19940128
Return to Compliance Qualifier:	Observed
Violation Responsible Agency:	State
Scheduled Compliance Date:	19930513
Enforcement Identifier:	006
Date of Enforcement Action:	19930422
Enforcement Responsible Agency:	State
Enforcement Docket Number:	Not reported
Enforcement Attorney:	Not reported
Corrective Action Component:	No
Appeal Initiated Date:	Not reported
Appeal Resolution Date:	Not reported
Disposition Status Date:	Not reported
Disposition Status:	Not reported
Disposition Status Description:	Not reported
Consent/Final Order Sequence Number:	Not reported
Consent/Final Order Respondent Name:	Not reported
Consent/Final Order Lead Agency:	Not reported
Enforcement Type:	WRITTEN INFORMAL
Enforcement Responsible Person:	R9STA
Enforcement Responsible Sub-Organization:	Not reported
SEP Sequence Number:	Not reported
SEP Expenditure Amount:	Not reported
SEP Scheduled Completion Date:	Not reported
SEP Actual Date:	Not reported
SEP Defaulted Date:	Not reported
SEP Type:	Not reported
SEP Type Description:	Not reported
Proposed Amount:	Not reported
Final Monetary Amount:	Not reported



Map ID  
Direction  
Distance  
Elevation

MAP FINDINGS

Site

Database(s)

EDR ID Number  
EPA ID Number

**USAF NORTON AFB (Continued)**

**1000417274**

Paid Amount: Not reported  
Final Count: Not reported  
Final Amount: Not reported

Evaluation Action Summary:

Evaluation Date: 19930308  
Evaluation Responsible Agency: State  
Found Violation: Yes  
Evaluation Type Description: COMPLIANCE EVALUATION INSPECTION ON-SITE  
Evaluation Responsible Person Identifier: R9STA  
Evaluation Responsible Sub-Organization: Not reported  
Actual Return to Compliance Date: 19940128  
Scheduled Compliance Date: 19930513  
Date of Request: Not reported  
Date Response Received: Not reported  
Request Agency: Not reported  
Former Citation: Not reported

Evaluation Date: 19870820  
Evaluation Responsible Agency: EPA  
Found Violation: Yes  
Evaluation Type Description: COMPLIANCE EVALUATION INSPECTION ON-SITE  
Evaluation Responsible Person Identifier: R9EPA  
Evaluation Responsible Sub-Organization: Not reported  
Actual Return to Compliance Date: 19880726  
Scheduled Compliance Date: Not reported  
Date of Request: Not reported  
Date Response Received: Not reported  
Request Agency: Not reported  
Former Citation: Not reported

Evaluation Date: 20080619  
Evaluation Responsible Agency: State  
Found Violation: No  
Evaluation Type Description: COMPLIANCE EVALUATION INSPECTION ON-SITE  
Evaluation Responsible Person Identifier: Not reported  
Evaluation Responsible Sub-Organization: Not reported  
Actual Return to Compliance Date: Not reported  
Scheduled Compliance Date: Not reported  
Date of Request: Not reported  
Date Response Received: Not reported  
Request Agency: Not reported  
Former Citation: Not reported

Evaluation Date: 19870730  
Evaluation Responsible Agency: State  
Found Violation: No  
Evaluation Type Description: FINANCIAL RECORD REVIEW  
Evaluation Responsible Person Identifier: R9STA  
Evaluation Responsible Sub-Organization: Not reported  
Actual Return to Compliance Date: Not reported  
Scheduled Compliance Date: Not reported  
Date of Request: Not reported  
Date Response Received: Not reported  
Request Agency: Not reported  
Former Citation: Not reported

Map ID  
Direction  
Distance  
Elevation

MAP FINDINGS

Site

Database(s)

EDR ID Number  
EPA ID Number

**USAF NORTON AFB (Continued)**

**1000417274**

Evaluation Date: 19870623  
Evaluation Responsible Agency: State  
Found Violation: No  
Evaluation Type Description: COMPLIANCE EVALUATION INSPECTION ON-SITE  
Evaluation Responsible Person Identifier: R9STA  
Evaluation Responsible Sub-Organization: Not reported  
Actual Return to Compliance Date: Not reported  
Scheduled Compliance Date: Not reported  
Date of Request: Not reported  
Date Response Received: Not reported  
Request Agency: Not reported  
Former Citation: Not reported

Evaluation Date: 20160419  
Evaluation Responsible Agency: State  
Found Violation: No  
Evaluation Type Description: COMPLIANCE EVALUATION INSPECTION ON-SITE  
Evaluation Responsible Person Identifier: Not reported  
Evaluation Responsible Sub-Organization: Not reported  
Actual Return to Compliance Date: Not reported  
Scheduled Compliance Date: Not reported  
Date of Request: Not reported  
Date Response Received: Not reported  
Request Agency: Not reported  
Former Citation: Not reported

Evaluation Date: 19870623  
Evaluation Responsible Agency: State  
Found Violation: Yes  
Evaluation Type Description: NON-FINANCIAL RECORD REVIEW  
Evaluation Responsible Person Identifier: R9STA  
Evaluation Responsible Sub-Organization: Not reported  
Actual Return to Compliance Date: 19870806  
Scheduled Compliance Date: Not reported  
Date of Request: Not reported  
Date Response Received: Not reported  
Request Agency: Not reported  
Former Citation: Not reported

Evaluation Date: 19891030  
Evaluation Responsible Agency: State  
Found Violation: Yes  
Evaluation Type Description: COMPLIANCE EVALUATION INSPECTION ON-SITE  
Evaluation Responsible Person Identifier: R9STA  
Evaluation Responsible Sub-Organization: Not reported  
Actual Return to Compliance Date: 19900314  
Scheduled Compliance Date: 19900314  
Date of Request: Not reported  
Date Response Received: Not reported  
Request Agency: Not reported  
Former Citation: Not reported

Evaluation Date: 19920330  
Evaluation Responsible Agency: State  
Found Violation: Yes  
Evaluation Type Description: COMPLIANCE EVALUATION INSPECTION ON-SITE  
Evaluation Responsible Person Identifier: KMORI

Map ID  
Direction  
Distance  
Elevation

MAP FINDINGS

Site

Database(s)

EDR ID Number  
EPA ID Number

**USAF NORTON AFB (Continued)**

**1000417274**

Evaluation Responsible Sub-Organization: Not reported  
Actual Return to Compliance Date: 19920619  
Scheduled Compliance Date: Not reported  
Date of Request: Not reported  
Date Response Received: Not reported  
Request Agency: Not reported  
Former Citation: Not reported

Evaluation Date: 20170413  
Evaluation Responsible Agency: State  
Found Violation: No  
Evaluation Type Description: COMPLIANCE EVALUATION INSPECTION ON-SITE  
Evaluation Responsible Person Identifier: Not reported  
Evaluation Responsible Sub-Organization: Not reported  
Actual Return to Compliance Date: Not reported  
Scheduled Compliance Date: Not reported  
Date of Request: Not reported  
Date Response Received: Not reported  
Request Agency: Not reported  
Former Citation: Not reported

Evaluation Date: 19880726  
Evaluation Responsible Agency: EPA  
Found Violation: Yes  
Evaluation Type Description: COMPLIANCE EVALUATION INSPECTION ON-SITE  
Evaluation Responsible Person Identifier: R9EPA  
Evaluation Responsible Sub-Organization: Not reported  
Actual Return to Compliance Date: 19891030  
Scheduled Compliance Date: Not reported  
Date of Request: Not reported  
Date Response Received: Not reported  
Request Agency: Not reported  
Former Citation: Not reported

Evaluation Date: 19870820  
Evaluation Responsible Agency: EPA  
Found Violation: Yes  
Evaluation Type Description: COMPLIANCE EVALUATION INSPECTION ON-SITE  
Evaluation Responsible Person Identifier: R9EPA  
Evaluation Responsible Sub-Organization: Not reported  
Actual Return to Compliance Date: 19880726  
Scheduled Compliance Date: Not reported  
Date of Request: Not reported  
Date Response Received: Not reported  
Request Agency: Not reported  
Former Citation: Not reported

Evaluation Date: 19920330  
Evaluation Responsible Agency: State  
Found Violation: Yes  
Evaluation Type Description: COMPLIANCE EVALUATION INSPECTION ON-SITE  
Evaluation Responsible Person Identifier: KMORI  
Evaluation Responsible Sub-Organization: Not reported  
Actual Return to Compliance Date: 19920619  
Scheduled Compliance Date: Not reported  
Date of Request: Not reported  
Date Response Received: Not reported

Map ID  
Direction  
Distance  
Elevation

MAP FINDINGS

Site

Database(s)

EDR ID Number  
EPA ID Number

**USAF NORTON AFB (Continued)**

**1000417274**

Request Agency:	Not reported
Former Citation:	Not reported
Evaluation Date:	20070411
Evaluation Responsible Agency:	State
Found Violation:	No
Evaluation Type Description:	COMPLIANCE EVALUATION INSPECTION ON-SITE
Evaluation Responsible Person Identifier:	Not reported
Evaluation Responsible Sub-Organization:	Not reported
Actual Return to Compliance Date:	Not reported
Scheduled Compliance Date:	Not reported
Date of Request:	Not reported
Date Response Received:	Not reported
Request Agency:	Not reported
Former Citation:	Not reported
Evaluation Date:	20050622
Evaluation Responsible Agency:	State
Found Violation:	No
Evaluation Type Description:	COMPLIANCE EVALUATION INSPECTION ON-SITE
Evaluation Responsible Person Identifier:	Not reported
Evaluation Responsible Sub-Organization:	Not reported
Actual Return to Compliance Date:	Not reported
Scheduled Compliance Date:	Not reported
Date of Request:	Not reported
Date Response Received:	Not reported
Request Agency:	Not reported
Former Citation:	Not reported
Evaluation Date:	19930308
Evaluation Responsible Agency:	State
Found Violation:	Yes
Evaluation Type Description:	COMPLIANCE EVALUATION INSPECTION ON-SITE
Evaluation Responsible Person Identifier:	R9STA
Evaluation Responsible Sub-Organization:	Not reported
Actual Return to Compliance Date:	19940128
Scheduled Compliance Date:	19930513
Date of Request:	Not reported
Date Response Received:	Not reported
Request Agency:	Not reported
Former Citation:	Not reported
Evaluation Date:	19870730
Evaluation Responsible Agency:	EPA
Found Violation:	No
Evaluation Type Description:	FINANCIAL RECORD REVIEW
Evaluation Responsible Person Identifier:	R9EPA
Evaluation Responsible Sub-Organization:	Not reported
Actual Return to Compliance Date:	Not reported
Scheduled Compliance Date:	Not reported
Date of Request:	Not reported
Date Response Received:	Not reported
Request Agency:	Not reported
Former Citation:	Not reported
Evaluation Date:	19940126
Evaluation Responsible Agency:	State

Map ID  
Direction  
Distance  
Elevation

MAP FINDINGS

Site

Database(s)

EDR ID Number  
EPA ID Number

**USAF NORTON AFB (Continued)**

**1000417274**

Found Violation:	No
Evaluation Type Description:	COMPLIANCE EVALUATION INSPECTION ON-SITE
Evaluation Responsible Person Identifier:	R9STA
Evaluation Responsible Sub-Organization:	Not reported
Actual Return to Compliance Date:	Not reported
Scheduled Compliance Date:	Not reported
Date of Request:	Not reported
Date Response Received:	Not reported
Request Agency:	Not reported
Former Citation:	Not reported
Evaluation Date:	20030422
Evaluation Responsible Agency:	State
Found Violation:	Yes
Evaluation Type Description:	GROUNDWATER MONITORING EVALUATION
Evaluation Responsible Person Identifier:	Not reported
Evaluation Responsible Sub-Organization:	Not reported
Actual Return to Compliance Date:	20050727
Scheduled Compliance Date:	Not reported
Date of Request:	Not reported
Date Response Received:	Not reported
Request Agency:	Not reported
Former Citation:	Not reported
Evaluation Date:	20150429
Evaluation Responsible Agency:	State
Found Violation:	No
Evaluation Type Description:	COMPLIANCE EVALUATION INSPECTION ON-SITE
Evaluation Responsible Person Identifier:	Not reported
Evaluation Responsible Sub-Organization:	Not reported
Actual Return to Compliance Date:	Not reported
Scheduled Compliance Date:	Not reported
Date of Request:	Not reported
Date Response Received:	Not reported
Request Agency:	Not reported
Former Citation:	Not reported
Evaluation Date:	19920330
Evaluation Responsible Agency:	State
Found Violation:	Yes
Evaluation Type Description:	COMPLIANCE EVALUATION INSPECTION ON-SITE
Evaluation Responsible Person Identifier:	KMORI
Evaluation Responsible Sub-Organization:	Not reported
Actual Return to Compliance Date:	19920619
Scheduled Compliance Date:	Not reported
Date of Request:	Not reported
Date Response Received:	Not reported
Request Agency:	Not reported
Former Citation:	Not reported
Evaluation Date:	19920330
Evaluation Responsible Agency:	State
Found Violation:	Yes
Evaluation Type Description:	COMPLIANCE EVALUATION INSPECTION ON-SITE
Evaluation Responsible Person Identifier:	KMORI
Evaluation Responsible Sub-Organization:	Not reported
Actual Return to Compliance Date:	19920619

Map ID  
Direction  
Distance  
Elevation

MAP FINDINGS

Site

Database(s)

EDR ID Number  
EPA ID Number

**USAF NORTON AFB (Continued)**

**1000417274**

Scheduled Compliance Date: Not reported  
Date of Request: Not reported  
Date Response Received: Not reported  
Request Agency: Not reported  
Former Citation: Not reported

Evaluation Date: 20030422  
Evaluation Responsible Agency: State  
Found Violation: Yes  
Evaluation Type Description: GROUNDWATER MONITORING EVALUATION  
Evaluation Responsible Person Identifier: Not reported  
Evaluation Responsible Sub-Organization: Not reported  
Actual Return to Compliance Date: 20050727  
Scheduled Compliance Date: Not reported  
Date of Request: Not reported  
Date Response Received: Not reported  
Request Agency: Not reported  
Former Citation: Not reported

Evaluation Date: 19910227  
Evaluation Responsible Agency: State  
Found Violation: Yes  
Evaluation Type Description: COMPLIANCE EVALUATION INSPECTION ON-SITE  
Evaluation Responsible Person Identifier: R9STA  
Evaluation Responsible Sub-Organization: Not reported  
Actual Return to Compliance Date: 19910516  
Scheduled Compliance Date: 19910712  
Date of Request: Not reported  
Date Response Received: Not reported  
Request Agency: Not reported  
Former Citation: Not reported

Evaluation Date: 19870623  
Evaluation Responsible Agency: State  
Found Violation: Yes  
Evaluation Type Description: NON-FINANCIAL RECORD REVIEW  
Evaluation Responsible Person Identifier: R9STA  
Evaluation Responsible Sub-Organization: Not reported  
Actual Return to Compliance Date: 19870806  
Scheduled Compliance Date: Not reported  
Date of Request: Not reported  
Date Response Received: Not reported  
Request Agency: Not reported  
Former Citation: Not reported

Evaluation Date: 20060425  
Evaluation Responsible Agency: State  
Found Violation: No  
Evaluation Type Description: COMPLIANCE EVALUATION INSPECTION ON-SITE  
Evaluation Responsible Person Identifier: Not reported  
Evaluation Responsible Sub-Organization: Not reported  
Actual Return to Compliance Date: Not reported  
Scheduled Compliance Date: Not reported  
Date of Request: Not reported  
Date Response Received: Not reported  
Request Agency: Not reported  
Former Citation: Not reported

Map ID  
Direction  
Distance  
Elevation

MAP FINDINGS

Site

Database(s)

EDR ID Number  
EPA ID Number

**USAF NORTON AFB (Continued)**

**1000417274**

Evaluation Date:	19870820
Evaluation Responsible Agency:	EPA
Found Violation:	Yes
Evaluation Type Description:	COMPLIANCE EVALUATION INSPECTION ON-SITE
Evaluation Responsible Person Identifier:	R9EPA
Evaluation Responsible Sub-Organization:	Not reported
Actual Return to Compliance Date:	19880726
Scheduled Compliance Date:	Not reported
Date of Request:	Not reported
Date Response Received:	Not reported
Request Agency:	Not reported
Former Citation:	Not reported
Evaluation Date:	19930308
Evaluation Responsible Agency:	State
Found Violation:	Yes
Evaluation Type Description:	COMPLIANCE EVALUATION INSPECTION ON-SITE
Evaluation Responsible Person Identifier:	R9STA
Evaluation Responsible Sub-Organization:	Not reported
Actual Return to Compliance Date:	19940128
Scheduled Compliance Date:	19930513
Date of Request:	Not reported
Date Response Received:	Not reported
Request Agency:	Not reported
Former Citation:	Not reported
Evaluation Date:	19930308
Evaluation Responsible Agency:	State
Found Violation:	Yes
Evaluation Type Description:	COMPLIANCE EVALUATION INSPECTION ON-SITE
Evaluation Responsible Person Identifier:	R9STA
Evaluation Responsible Sub-Organization:	Not reported
Actual Return to Compliance Date:	19940128
Scheduled Compliance Date:	19930513
Date of Request:	Not reported
Date Response Received:	Not reported
Request Agency:	Not reported
Former Citation:	Not reported

Map ID  
 Direction  
 Distance  
 Elevation

MAP FINDINGS

Site

Database(s)

EDR ID Number  
 EPA ID Number

**USAF NORTON AFB (Continued)**

**1000417274**

RCRA-SQG:

Date Form Received by Agency:	19960901
Handler Name:	USAF NORTON AFB
Handler Address:	305 S TIPPECANOE AVE
Handler City,State,Zip:	SAN BERNARDINO, CA 92408
EPA ID:	CA4570024345
Contact Name:	Not reported
Contact Address:	Not reported
Contact City,State,Zip:	Not reported
Contact Telephone:	Not reported
Contact Fax:	Not reported
Contact Email:	Not reported
Contact Title:	Not reported
EPA Region:	09
Land Type:	Federal
Federal Waste Generator Description:	Small Quantity Generator
Non-Notifier:	Not reported
Biennial Report Cycle:	Not reported
Accessibility:	Not reported
Active Site Indicator:	Handler Activities, Corrective Action Activities
State District Owner:	CA
State District:	4
Mailing Address:	63RD CIV ENG SQU/DEEV
Mailing City,State,Zip:	NORTON AFB, CA 92409
Owner Name:	Not reported
Owner Type:	Not reported
Operator Name:	MULTIPLE OPS - USAF & DPDO
Operator Type:	Federal
Short-Term Generator Activity:	No
Importer Activity:	No
Mixed Waste Generator:	No
Transporter Activity:	Yes
Transfer Facility Activity:	No
Recycler Activity with Storage:	No
Small Quantity On-Site Burner Exemption:	No
Smelting Melting and Refining Furnace Exemption:	No
Underground Injection Control:	No
Off-Site Waste Receipt:	No
Universal Waste Indicator:	No
Universal Waste Destination Facility:	No
Federal Universal Waste:	No
Active Site Fed-Reg Treatment Storage and Disposal Facility:	Not reported
Active Site Converter Treatment storage and Disposal Facility:	Not reported
Active Site State-Reg Treatment Storage and Disposal Facility:	Not reported
Active Site State-Reg Handler:	---
Federal Facility Indicator:	The land is federally-owned, The site is federally-operated
Hazardous Secondary Material Indicator:	NN
Sub-Part K Indicator:	Not reported
Commercial TSD Indicator:	No
Treatment Storage and Disposal Type:	Storage, Treatment
2018 GPRA Permit Baseline:	Not Accomplished
2018 GPRA Renewals Baseline:	Not on the Baseline
Permit Renewals Workload Universe:	Not reported
Permit Workload Universe:	Not reported
Permit Progress Universe:	Storage, Treatment
Post-Closure Workload Universe:	Not reported
Closure Workload Universe:	Not reported



Map ID  
 Direction  
 Distance  
 Elevation

MAP FINDINGS

Site

Database(s)

EDR ID Number  
 EPA ID Number

**USAF NORTON AFB (Continued)**

**1000417274**

202 GPRA Corrective Action Baseline:	No
Corrective Action Workload Universe:	Yes
Subject to Corrective Action Universe:	Yes
Non-TSDFs Where RCRA CA has Been Imposed Universe:	No
TSDFs Potentially Subject to CA Under 3004 (u)/(v) Universe:	No
TSDFs Only Subject to CA under Discretionary Auth Universe:	Yes
Corrective Action Priority Ranking:	No NCAPS ranking
Environmental Control Indicator:	No
Institutional Control Indicator:	No
Human Exposure Controls Indicator:	Yes
Groundwater Controls Indicator:	No
Operating TSDF Universe:	Not reported
Full Enforcement Universe:	Not reported
Significant Non-Complier Universe:	No
Unaddressed Significant Non-Complier Universe:	No
Addressed Significant Non-Complier Universe:	No
Significant Non-Complier With a Compliance Schedule Universe:	No
Financial Assurance Required:	Not reported
Handler Date of Last Change:	20060905
Recognized Trader-Importer:	No
Recognized Trader-Exporter:	No
Importer of Spent Lead Acid Batteries:	No
Exporter of Spent Lead Acid Batteries:	No
Recycler Activity Without Storage:	Not reported
Manifest Broker:	Not reported
Sub-Part P Indicator:	No

Handler - Owner Operator:

Owner/Operator Indicator:	Operator
Owner/Operator Name:	MULTIPLE OPS - USAF & DPDO
Legal Status:	Federal
Date Became Current:	Not reported
Date Ended Current:	Not reported
Owner/Operator Address:	US DEPT OF AIR FORCE NORTON
Owner/Operator City,State,Zip:	CITY NOT REPORTED, CA 99999
Owner/Operator Telephone:	714-382-3909
Owner/Operator Telephone Ext:	Not reported
Owner/Operator Fax:	Not reported
Owner/Operator Email:	Not reported

Owner/Operator Indicator:	Operator
Owner/Operator Name:	MULTIPLE OPS - USAF & DPDO
Legal Status:	Federal
Date Became Current:	Not reported
Date Ended Current:	Not reported
Owner/Operator Address:	US DEPT OF AIR FORCE NORTON
Owner/Operator City,State,Zip:	CITY NOT REPORTED, CA 99999
Owner/Operator Telephone:	714-382-3909
Owner/Operator Telephone Ext:	Not reported
Owner/Operator Fax:	Not reported
Owner/Operator Email:	Not reported

Owner/Operator Indicator:	Owner
Owner/Operator Name:	US AIR FORCE
Legal Status:	Federal
Date Became Current:	Not reported

Map ID  
Direction  
Distance  
Elevation

MAP FINDINGS

Site

Database(s)

EDR ID Number  
EPA ID Number

**USAF NORTON AFB (Continued)**

**1000417274**

Date Ended Current: Not reported  
Owner/Operator Address: NORTON AFB  
Owner/Operator City,State,Zip: SAN BERNARDINO, CA 92409  
Owner/Operator Telephone: 714-382-3909  
Owner/Operator Telephone Ext: Not reported  
Owner/Operator Fax: Not reported  
Owner/Operator Email: Not reported

Historic Generators:

Receive Date: 19960901  
Handler Name: USAF NORTON AFB  
Federal Waste Generator Description: Large Quantity Generator  
State District Owner: CA  
Large Quantity Handler of Universal Waste: No  
Recognized Trader Importer: No  
Recognized Trader Exporter: No  
Spent Lead Acid Battery Importer: No  
Spent Lead Acid Battery Exporter: No  
Current Record: No  
Non Storage Recycler Activity: Not reported  
Electronic Manifest Broker: Not reported

Receive Date: 19960901  
Handler Name: USAF NORTON AFB  
Federal Waste Generator Description: Small Quantity Generator  
State District Owner: CA  
Large Quantity Handler of Universal Waste: No  
Recognized Trader Importer: No  
Recognized Trader Exporter: No  
Spent Lead Acid Battery Importer: No  
Spent Lead Acid Battery Exporter: No  
Current Record: Yes  
Non Storage Recycler Activity: Not reported  
Electronic Manifest Broker: Not reported

Receive Date: 19800818  
Handler Name: USAF NORTON AFB  
Federal Waste Generator Description: Large Quantity Generator  
State District Owner: CA  
Large Quantity Handler of Universal Waste: No  
Recognized Trader Importer: No  
Recognized Trader Exporter: No  
Spent Lead Acid Battery Importer: No  
Spent Lead Acid Battery Exporter: No  
Current Record: No  
Non Storage Recycler Activity: Not reported  
Electronic Manifest Broker: Not reported

Receive Date: 19900417  
Handler Name: NORTON AIR FORCE BASE  
Federal Waste Generator Description: Large Quantity Generator  
State District Owner: Not reported  
Large Quantity Handler of Universal Waste: No  
Recognized Trader Importer: No  
Recognized Trader Exporter: No  
Spent Lead Acid Battery Importer: No  
Spent Lead Acid Battery Exporter: No

Map ID  
Direction  
Distance  
Elevation

MAP FINDINGS

Site

Database(s)

EDR ID Number  
EPA ID Number

**USAF NORTON AFB (Continued)**

**1000417274**

Current Record: No  
Non Storage Recycler Activity: Not reported  
Electronic Manifest Broker: Not reported

Receive Date: 19920228  
Handler Name: NORTON AIR FORCE BASE  
Federal Waste Generator Description: Large Quantity Generator  
State District Owner: Not reported  
Large Quantity Handler of Universal Waste: No  
Recognized Trader Importer: No  
Recognized Trader Exporter: No  
Spent Lead Acid Battery Importer: No  
Spent Lead Acid Battery Exporter: No  
Current Record: No  
Non Storage Recycler Activity: Not reported  
Electronic Manifest Broker: Not reported

Receive Date: 19940328  
Handler Name: USAF NORTON AFB  
Federal Waste Generator Description: Large Quantity Generator  
State District Owner: Not reported  
Large Quantity Handler of Universal Waste: No  
Recognized Trader Importer: No  
Recognized Trader Exporter: No  
Spent Lead Acid Battery Importer: No  
Spent Lead Acid Battery Exporter: No  
Current Record: No  
Non Storage Recycler Activity: Not reported  
Electronic Manifest Broker: Not reported

Receive Date: 19960311  
Handler Name: NORTON AIR FORCE BASE  
Federal Waste Generator Description: Large Quantity Generator  
State District Owner: Not reported  
Large Quantity Handler of Universal Waste: No  
Recognized Trader Importer: No  
Recognized Trader Exporter: No  
Spent Lead Acid Battery Importer: No  
Spent Lead Acid Battery Exporter: No  
Current Record: No  
Non Storage Recycler Activity: Not reported  
Electronic Manifest Broker: Not reported

List of NAICS Codes and Descriptions:

NAICS Code: 2349  
NAICS Description: OTHER HEAVY CONSTRUCTION

NAICS Code: 23552  
NAICS Description: FLOOR LAYING AND OTHER FLOOR CONTRACTORS

NAICS Code: 332813  
NAICS Description: ELECTROPLATING, PLATING, POLISHING, ANODIZING, AND COLORING

NAICS Code: 336411  
NAICS Description: AIRCRAFT MANUFACTURING

NAICS Code: 48811

Map ID  
 Direction  
 Distance  
 Elevation

MAP FINDINGS

Site

Database(s)

EDR ID Number  
 EPA ID Number

**USAF NORTON AFB (Continued)**

**1000417274**

NAICS Description:	AIRPORT OPERATIONS
NAICS Code:	56121
NAICS Description:	FACILITIES SUPPORT SERVICES
NAICS Code:	811111
NAICS Description:	GENERAL AUTOMOTIVE REPAIR
NAICS Code:	81292
NAICS Description:	PHOTOFINISHING
NAICS Code:	92411
NAICS Description:	ADMINISTRATION OF AIR AND WATER RESOURCE AND SOLID WASTE MANAGEMENT PROGRAMS
NAICS Code:	92811
NAICS Description:	NATIONAL SECURITY

Facility Has Received Notices of Violation:

Found Violation:	Yes
Agency Which Determined Violation:	State
Violation Short Description:	TSD - General
Date Violation was Determined:	19930422
Actual Return to Compliance Date:	19940128
Return to Compliance Qualifier:	Observed
Violation Responsible Agency:	State
Scheduled Compliance Date:	19930513
Enforcement Identifier:	006
Date of Enforcement Action:	19930422
Enforcement Responsible Agency:	State
Enforcement Docket Number:	Not reported
Enforcement Attorney:	Not reported
Corrective Action Component:	No
Appeal Initiated Date:	Not reported
Appeal Resolution Date:	Not reported
Disposition Status Date:	Not reported
Disposition Status:	Not reported
Disposition Status Description:	Not reported
Consent/Final Order Sequence Number:	Not reported
Consent/Final Order Respondent Name:	Not reported
Consent/Final Order Lead Agency:	Not reported
Enforcement Type:	WRITTEN INFORMAL
Enforcement Responsible Person:	R9STA
Enforcement Responsible Sub-Organization:	Not reported
SEP Sequence Number:	Not reported
SEP Expenditure Amount:	Not reported
SEP Scheduled Completion Date:	Not reported
SEP Actual Date:	Not reported
SEP Defaulted Date:	Not reported
SEP Type:	Not reported
SEP Type Description:	Not reported
Proposed Amount:	Not reported
Final Monetary Amount:	Not reported
Paid Amount:	Not reported
Final Count:	Not reported
Final Amount:	Not reported

Map ID  
Direction  
Distance  
Elevation

MAP FINDINGS

Site

Database(s)

EDR ID Number  
EPA ID Number

**USAF NORTON AFB (Continued)**

**1000417274**

Found Violation: Yes  
Agency Which Determined Violation: EPA  
Violation Short Description: TSD - General  
Date Violation was Determined: 19870820  
Actual Return to Compliance Date: 19880726  
Return to Compliance Qualifier: Unverifiable  
Violation Responsible Agency: State  
Scheduled Compliance Date: Not reported  
Enforcement Identifier: Not reported  
Date of Enforcement Action: Not reported  
Enforcement Responsible Agency: Not reported  
Enforcement Docket Number: Not reported  
Enforcement Attorney: Not reported  
Corrective Action Component: Not reported  
Appeal Initiated Date: Not reported  
Appeal Resolution Date: Not reported  
Disposition Status Date: Not reported  
Disposition Status: Not reported  
Disposition Status Description: Not reported  
Consent/Final Order Sequence Number: Not reported  
Consent/Final Order Respondent Name: Not reported  
Consent/Final Order Lead Agency: Not reported  
Enforcement Type: Not reported  
Enforcement Responsible Person: Not reported  
Enforcement Responsible Sub-Organization: Not reported  
SEP Sequence Number: Not reported  
SEP Expenditure Amount: Not reported  
SEP Scheduled Completion Date: Not reported  
SEP Actual Date: Not reported  
SEP Defaulted Date: Not reported  
SEP Type: Not reported  
SEP Type Description: Not reported  
Proposed Amount: Not reported  
Final Monetary Amount: Not reported  
Paid Amount: Not reported  
Final Count: Not reported  
Final Amount: Not reported

Found Violation: No  
Agency Which Determined Violation: Not reported  
Violation Short Description: Not reported  
Date Violation was Determined: Not reported  
Actual Return to Compliance Date: Not reported  
Return to Compliance Qualifier: Not reported  
Violation Responsible Agency: Not reported  
Scheduled Compliance Date: Not reported  
Enforcement Identifier: Not reported  
Date of Enforcement Action: Not reported  
Enforcement Responsible Agency: Not reported  
Enforcement Docket Number: Not reported  
Enforcement Attorney: Not reported  
Corrective Action Component: Not reported  
Appeal Initiated Date: Not reported  
Appeal Resolution Date: Not reported  
Disposition Status Date: Not reported  
Disposition Status: Not reported  
Disposition Status Description: Not reported

Map ID  
Direction  
Distance  
Elevation

MAP FINDINGS

Site

Database(s)

EDR ID Number  
EPA ID Number

**USAF NORTON AFB (Continued)**

**1000417274**

Consent/Final Order Sequence Number: Not reported  
Consent/Final Order Respondent Name: Not reported  
Consent/Final Order Lead Agency: Not reported  
Enforcement Type: Not reported  
Enforcement Responsible Person: Not reported  
Enforcement Responsible Sub-Organization: Not reported  
SEP Sequence Number: Not reported  
SEP Expenditure Amount: Not reported  
SEP Scheduled Completion Date: Not reported  
SEP Actual Date: Not reported  
SEP Defaulted Date: Not reported  
SEP Type: Not reported  
SEP Type Description: Not reported  
Proposed Amount: Not reported  
Final Monetary Amount: Not reported  
Paid Amount: Not reported  
Final Count: Not reported  
Final Amount: Not reported

Found Violation: No  
Agency Which Determined Violation: Not reported  
Violation Short Description: Not reported  
Date Violation was Determined: Not reported  
Actual Return to Compliance Date: Not reported  
Return to Compliance Qualifier: Not reported  
Violation Responsible Agency: Not reported  
Scheduled Compliance Date: Not reported  
Enforcement Identifier: Not reported  
Date of Enforcement Action: Not reported  
Enforcement Responsible Agency: Not reported  
Enforcement Docket Number: Not reported  
Enforcement Attorney: Not reported  
Corrective Action Component: Not reported  
Appeal Initiated Date: Not reported  
Appeal Resolution Date: Not reported  
Disposition Status Date: Not reported  
Disposition Status: Not reported  
Disposition Status Description: Not reported

Consent/Final Order Sequence Number: Not reported  
Consent/Final Order Respondent Name: Not reported  
Consent/Final Order Lead Agency: Not reported  
Enforcement Type: Not reported  
Enforcement Responsible Person: Not reported  
Enforcement Responsible Sub-Organization: Not reported  
SEP Sequence Number: Not reported  
SEP Expenditure Amount: Not reported  
SEP Scheduled Completion Date: Not reported  
SEP Actual Date: Not reported  
SEP Defaulted Date: Not reported  
SEP Type: Not reported  
SEP Type Description: Not reported  
Proposed Amount: Not reported  
Final Monetary Amount: Not reported  
Paid Amount: Not reported  
Final Count: Not reported  
Final Amount: Not reported

Map ID  
Direction  
Distance  
Elevation

MAP FINDINGS

Site

Database(s)

EDR ID Number  
EPA ID Number

**USAF NORTON AFB (Continued)**

**1000417274**

Found Violation: No  
Agency Which Determined Violation: Not reported  
Violation Short Description: Not reported  
Date Violation was Determined: Not reported  
Actual Return to Compliance Date: Not reported  
Return to Compliance Qualifier: Not reported  
Violation Responsible Agency: Not reported  
Scheduled Compliance Date: Not reported  
Enforcement Identifier: Not reported  
Date of Enforcement Action: Not reported  
Enforcement Responsible Agency: Not reported  
Enforcement Docket Number: Not reported  
Enforcement Attorney: Not reported  
Corrective Action Component: Not reported  
Appeal Initiated Date: Not reported  
Appeal Resolution Date: Not reported  
Disposition Status Date: Not reported  
Disposition Status: Not reported  
Disposition Status Description: Not reported  
Consent/Final Order Sequence Number: Not reported  
Consent/Final Order Respondent Name: Not reported  
Consent/Final Order Lead Agency: Not reported  
Enforcement Type: Not reported  
Enforcement Responsible Person: Not reported  
Enforcement Responsible Sub-Organization: Not reported  
SEP Sequence Number: Not reported  
SEP Expenditure Amount: Not reported  
SEP Scheduled Completion Date: Not reported  
SEP Actual Date: Not reported  
SEP Defaulted Date: Not reported  
SEP Type: Not reported  
SEP Type Description: Not reported  
Proposed Amount: Not reported  
Final Monetary Amount: Not reported  
Paid Amount: Not reported  
Final Count: Not reported  
Final Amount: Not reported

Found Violation: No  
Agency Which Determined Violation: Not reported  
Violation Short Description: Not reported  
Date Violation was Determined: Not reported  
Actual Return to Compliance Date: Not reported  
Return to Compliance Qualifier: Not reported  
Violation Responsible Agency: Not reported  
Scheduled Compliance Date: Not reported  
Enforcement Identifier: Not reported  
Date of Enforcement Action: Not reported  
Enforcement Responsible Agency: Not reported  
Enforcement Docket Number: Not reported  
Enforcement Attorney: Not reported  
Corrective Action Component: Not reported  
Appeal Initiated Date: Not reported  
Appeal Resolution Date: Not reported  
Disposition Status Date: Not reported  
Disposition Status: Not reported  
Disposition Status Description: Not reported

Map ID  
Direction  
Distance  
Elevation

MAP FINDINGS

Site

Database(s)

EDR ID Number  
EPA ID Number

**USAF NORTON AFB (Continued)**

**1000417274**

Consent/Final Order Sequence Number:	Not reported
Consent/Final Order Respondent Name:	Not reported
Consent/Final Order Lead Agency:	Not reported
Enforcement Type:	Not reported
Enforcement Responsible Person:	Not reported
Enforcement Responsible Sub-Organization:	Not reported
SEP Sequence Number:	Not reported
SEP Expenditure Amount:	Not reported
SEP Scheduled Completion Date:	Not reported
SEP Actual Date:	Not reported
SEP Defaulted Date:	Not reported
SEP Type:	Not reported
SEP Type Description:	Not reported
Proposed Amount:	Not reported
Final Monetary Amount:	Not reported
Paid Amount:	Not reported
Final Count:	Not reported
Final Amount:	Not reported
Found Violation:	Yes
Agency Which Determined Violation:	State
Violation Short Description:	TSD - General
Date Violation was Determined:	19870623
Actual Return to Compliance Date:	19870806
Return to Compliance Qualifier:	Observed
Violation Responsible Agency:	State
Scheduled Compliance Date:	Not reported
Enforcement Identifier:	Not reported
Date of Enforcement Action:	Not reported
Enforcement Responsible Agency:	Not reported
Enforcement Docket Number:	Not reported
Enforcement Attorney:	Not reported
Corrective Action Component:	Not reported
Appeal Initiated Date:	Not reported
Appeal Resolution Date:	Not reported
Disposition Status Date:	Not reported
Disposition Status:	Not reported
Disposition Status Description:	Not reported
Consent/Final Order Sequence Number:	Not reported
Consent/Final Order Respondent Name:	Not reported
Consent/Final Order Lead Agency:	Not reported
Enforcement Type:	Not reported
Enforcement Responsible Person:	Not reported
Enforcement Responsible Sub-Organization:	Not reported
SEP Sequence Number:	Not reported
SEP Expenditure Amount:	Not reported
SEP Scheduled Completion Date:	Not reported
SEP Actual Date:	Not reported
SEP Defaulted Date:	Not reported
SEP Type:	Not reported
SEP Type Description:	Not reported
Proposed Amount:	Not reported
Final Monetary Amount:	Not reported
Paid Amount:	Not reported
Final Count:	Not reported
Final Amount:	Not reported



Map ID  
Direction  
Distance  
Elevation

MAP FINDINGS

Site

Database(s)

EDR ID Number  
EPA ID Number

**USAF NORTON AFB (Continued)**

**1000417274**

Found Violation: Yes  
Agency Which Determined Violation: State  
Violation Short Description: TSD - General  
Date Violation was Determined: 19891030  
Actual Return to Compliance Date: 19900314  
Return to Compliance Qualifier: Observed  
Violation Responsible Agency: State  
Scheduled Compliance Date: 19900314  
Enforcement Identifier: 004  
Date of Enforcement Action: 19891211  
Enforcement Responsible Agency: State  
Enforcement Docket Number: Not reported  
Enforcement Attorney: Not reported  
Corrective Action Component: No  
Appeal Initiated Date: Not reported  
Appeal Resolution Date: Not reported  
Disposition Status Date: Not reported  
Disposition Status: Not reported  
Disposition Status Description: Not reported  
Consent/Final Order Sequence Number: Not reported  
Consent/Final Order Respondent Name: Not reported  
Consent/Final Order Lead Agency: Not reported  
Enforcement Type: WRITTEN INFORMAL  
Enforcement Responsible Person: R9STA  
Enforcement Responsible Sub-Organization: Not reported  
SEP Sequence Number: Not reported  
SEP Expenditure Amount: Not reported  
SEP Scheduled Completion Date: Not reported  
SEP Actual Date: Not reported  
SEP Defaulted Date: Not reported  
SEP Type: Not reported  
SEP Type Description: Not reported  
Proposed Amount: Not reported  
Final Monetary Amount: Not reported  
Paid Amount: Not reported  
Final Count: Not reported  
Final Amount: Not reported

Found Violation: Yes  
Agency Which Determined Violation: State  
Violation Short Description: TSD - General  
Date Violation was Determined: 19920515  
Actual Return to Compliance Date: 19920619  
Return to Compliance Qualifier: Observed  
Violation Responsible Agency: State  
Scheduled Compliance Date: Not reported  
Enforcement Identifier: Not reported  
Date of Enforcement Action: Not reported  
Enforcement Responsible Agency: Not reported  
Enforcement Docket Number: Not reported  
Enforcement Attorney: Not reported  
Corrective Action Component: Not reported  
Appeal Initiated Date: Not reported  
Appeal Resolution Date: Not reported  
Disposition Status Date: Not reported  
Disposition Status: Not reported  
Disposition Status Description: Not reported

Map ID  
Direction  
Distance  
Elevation

MAP FINDINGS

Site

Database(s)

EDR ID Number  
EPA ID Number

**USAF NORTON AFB (Continued)**

**1000417274**

Consent/Final Order Sequence Number: Not reported  
Consent/Final Order Respondent Name: Not reported  
Consent/Final Order Lead Agency: Not reported  
Enforcement Type: Not reported  
Enforcement Responsible Person: Not reported  
Enforcement Responsible Sub-Organization: Not reported  
SEP Sequence Number: Not reported  
SEP Expenditure Amount: Not reported  
SEP Scheduled Completion Date: Not reported  
SEP Actual Date: Not reported  
SEP Defaulted Date: Not reported  
SEP Type: Not reported  
SEP Type Description: Not reported  
Proposed Amount: Not reported  
Final Monetary Amount: Not reported  
Paid Amount: Not reported  
Final Count: Not reported  
Final Amount: Not reported

Found Violation: No  
Agency Which Determined Violation: Not reported  
Violation Short Description: Not reported  
Date Violation was Determined: Not reported  
Actual Return to Compliance Date: Not reported  
Return to Compliance Qualifier: Not reported  
Violation Responsible Agency: Not reported  
Scheduled Compliance Date: Not reported  
Enforcement Identifier: Not reported  
Date of Enforcement Action: Not reported  
Enforcement Responsible Agency: Not reported  
Enforcement Docket Number: Not reported  
Enforcement Attorney: Not reported  
Corrective Action Component: Not reported  
Appeal Initiated Date: Not reported  
Appeal Resolution Date: Not reported  
Disposition Status Date: Not reported  
Disposition Status: Not reported  
Disposition Status Description: Not reported

Consent/Final Order Sequence Number: Not reported  
Consent/Final Order Respondent Name: Not reported  
Consent/Final Order Lead Agency: Not reported  
Enforcement Type: Not reported  
Enforcement Responsible Person: Not reported  
Enforcement Responsible Sub-Organization: Not reported  
SEP Sequence Number: Not reported  
SEP Expenditure Amount: Not reported  
SEP Scheduled Completion Date: Not reported  
SEP Actual Date: Not reported  
SEP Defaulted Date: Not reported  
SEP Type: Not reported  
SEP Type Description: Not reported  
Proposed Amount: Not reported  
Final Monetary Amount: Not reported  
Paid Amount: Not reported  
Final Count: Not reported  
Final Amount: Not reported

Map ID  
Direction  
Distance  
Elevation

MAP FINDINGS

Site

Database(s)

EDR ID Number  
EPA ID Number

**USAF NORTON AFB (Continued)**

**1000417274**

Found Violation:	Yes
Agency Which Determined Violation:	EPA
Violation Short Description:	TSD - General
Date Violation was Determined:	19880726
Actual Return to Compliance Date:	19891030
Return to Compliance Qualifier:	Unverifiable
Violation Responsible Agency:	State
Scheduled Compliance Date:	Not reported
Enforcement Identifier:	Not reported
Date of Enforcement Action:	Not reported
Enforcement Responsible Agency:	Not reported
Enforcement Docket Number:	Not reported
Enforcement Attorney:	Not reported
Corrective Action Component:	Not reported
Appeal Initiated Date:	Not reported
Appeal Resolution Date:	Not reported
Disposition Status Date:	Not reported
Disposition Status:	Not reported
Disposition Status Description:	Not reported
Consent/Final Order Sequence Number:	Not reported
Consent/Final Order Respondent Name:	Not reported
Consent/Final Order Lead Agency:	Not reported
Enforcement Type:	Not reported
Enforcement Responsible Person:	Not reported
Enforcement Responsible Sub-Organization:	Not reported
SEP Sequence Number:	Not reported
SEP Expenditure Amount:	Not reported
SEP Scheduled Completion Date:	Not reported
SEP Actual Date:	Not reported
SEP Defaulted Date:	Not reported
SEP Type:	Not reported
SEP Type Description:	Not reported
Proposed Amount:	Not reported
Final Monetary Amount:	Not reported
Paid Amount:	Not reported
Final Count:	Not reported
Final Amount:	Not reported
Found Violation:	Yes
Agency Which Determined Violation:	EPA
Violation Short Description:	TSD IS-Ground-Water Monitoring
Date Violation was Determined:	19870820
Actual Return to Compliance Date:	19880726
Return to Compliance Qualifier:	Unverifiable
Violation Responsible Agency:	State
Scheduled Compliance Date:	Not reported
Enforcement Identifier:	Not reported
Date of Enforcement Action:	Not reported
Enforcement Responsible Agency:	Not reported
Enforcement Docket Number:	Not reported
Enforcement Attorney:	Not reported
Corrective Action Component:	Not reported
Appeal Initiated Date:	Not reported
Appeal Resolution Date:	Not reported
Disposition Status Date:	Not reported
Disposition Status:	Not reported
Disposition Status Description:	Not reported

Map ID  
Direction  
Distance  
Elevation

MAP FINDINGS

Site

Database(s)

EDR ID Number  
EPA ID Number

**USAF NORTON AFB (Continued)**

**1000417274**

Consent/Final Order Sequence Number: Not reported  
Consent/Final Order Respondent Name: Not reported  
Consent/Final Order Lead Agency: Not reported  
Enforcement Type: Not reported  
Enforcement Responsible Person: Not reported  
Enforcement Responsible Sub-Organization: Not reported  
SEP Sequence Number: Not reported  
SEP Expenditure Amount: Not reported  
SEP Scheduled Completion Date: Not reported  
SEP Actual Date: Not reported  
SEP Defaulted Date: Not reported  
SEP Type: Not reported  
SEP Type Description: Not reported  
Proposed Amount: Not reported  
Final Monetary Amount: Not reported  
Paid Amount: Not reported  
Final Count: Not reported  
Final Amount: Not reported

Found Violation: Yes  
Agency Which Determined Violation: State  
Violation Short Description: TSD - General  
Date Violation was Determined: 19920515  
Actual Return to Compliance Date: 19920619  
Return to Compliance Qualifier: Observed  
Violation Responsible Agency: State  
Scheduled Compliance Date: Not reported  
Enforcement Identifier: Not reported  
Date of Enforcement Action: Not reported  
Enforcement Responsible Agency: Not reported  
Enforcement Docket Number: Not reported  
Enforcement Attorney: Not reported  
Corrective Action Component: Not reported  
Appeal Initiated Date: Not reported  
Appeal Resolution Date: Not reported  
Disposition Status Date: Not reported  
Disposition Status: Not reported  
Disposition Status Description: Not reported

Consent/Final Order Sequence Number: Not reported  
Consent/Final Order Respondent Name: Not reported  
Consent/Final Order Lead Agency: Not reported  
Enforcement Type: Not reported  
Enforcement Responsible Person: Not reported  
Enforcement Responsible Sub-Organization: Not reported  
SEP Sequence Number: Not reported  
SEP Expenditure Amount: Not reported  
SEP Scheduled Completion Date: Not reported  
SEP Actual Date: Not reported  
SEP Defaulted Date: Not reported  
SEP Type: Not reported  
SEP Type Description: Not reported  
Proposed Amount: Not reported  
Final Monetary Amount: Not reported  
Paid Amount: Not reported  
Final Count: Not reported  
Final Amount: Not reported

Map ID  
Direction  
Distance  
Elevation

MAP FINDINGS

Site

Database(s)

EDR ID Number  
EPA ID Number

**USAF NORTON AFB (Continued)**

**1000417274**

Found Violation: No  
Agency Which Determined Violation: Not reported  
Violation Short Description: Not reported  
Date Violation was Determined: Not reported  
Actual Return to Compliance Date: Not reported  
Return to Compliance Qualifier: Not reported  
Violation Responsible Agency: Not reported  
Scheduled Compliance Date: Not reported  
Enforcement Identifier: Not reported  
Date of Enforcement Action: Not reported  
Enforcement Responsible Agency: Not reported  
Enforcement Docket Number: Not reported  
Enforcement Attorney: Not reported  
Corrective Action Component: Not reported  
Appeal Initiated Date: Not reported  
Appeal Resolution Date: Not reported  
Disposition Status Date: Not reported  
Disposition Status: Not reported  
Disposition Status Description: Not reported  
Consent/Final Order Sequence Number: Not reported  
Consent/Final Order Respondent Name: Not reported  
Consent/Final Order Lead Agency: Not reported  
Enforcement Type: Not reported  
Enforcement Responsible Person: Not reported  
Enforcement Responsible Sub-Organization: Not reported  
SEP Sequence Number: Not reported  
SEP Expenditure Amount: Not reported  
SEP Scheduled Completion Date: Not reported  
SEP Actual Date: Not reported  
SEP Defaulted Date: Not reported  
SEP Type: Not reported  
SEP Type Description: Not reported  
Proposed Amount: Not reported  
Final Monetary Amount: Not reported  
Paid Amount: Not reported  
Final Count: Not reported  
Final Amount: Not reported

Found Violation: No  
Agency Which Determined Violation: Not reported  
Violation Short Description: Not reported  
Date Violation was Determined: Not reported  
Actual Return to Compliance Date: Not reported  
Return to Compliance Qualifier: Not reported  
Violation Responsible Agency: Not reported  
Scheduled Compliance Date: Not reported  
Enforcement Identifier: Not reported  
Date of Enforcement Action: Not reported  
Enforcement Responsible Agency: Not reported  
Enforcement Docket Number: Not reported  
Enforcement Attorney: Not reported  
Corrective Action Component: Not reported  
Appeal Initiated Date: Not reported  
Appeal Resolution Date: Not reported  
Disposition Status Date: Not reported  
Disposition Status: Not reported  
Disposition Status Description: Not reported

Map ID  
Direction  
Distance  
Elevation

MAP FINDINGS

Site

Database(s)

EDR ID Number  
EPA ID Number

**USAF NORTON AFB (Continued)**

**1000417274**

Consent/Final Order Sequence Number: Not reported  
Consent/Final Order Respondent Name: Not reported  
Consent/Final Order Lead Agency: Not reported  
Enforcement Type: Not reported  
Enforcement Responsible Person: Not reported  
Enforcement Responsible Sub-Organization: Not reported  
SEP Sequence Number: Not reported  
SEP Expenditure Amount: Not reported  
SEP Scheduled Completion Date: Not reported  
SEP Actual Date: Not reported  
SEP Defaulted Date: Not reported  
SEP Type: Not reported  
SEP Type Description: Not reported  
Proposed Amount: Not reported  
Final Monetary Amount: Not reported  
Paid Amount: Not reported  
Final Count: Not reported  
Final Amount: Not reported

Found Violation: Yes  
Agency Which Determined Violation: State  
Violation Short Description: TSD - General  
Date Violation was Determined: 19930422  
Actual Return to Compliance Date: 19940128  
Return to Compliance Qualifier: Observed  
Violation Responsible Agency: State  
Scheduled Compliance Date: 19930513  
Enforcement Identifier: 006  
Date of Enforcement Action: 19930422  
Enforcement Responsible Agency: State  
Enforcement Docket Number: Not reported  
Enforcement Attorney: Not reported  
Corrective Action Component: No  
Appeal Initiated Date: Not reported  
Appeal Resolution Date: Not reported  
Disposition Status Date: Not reported  
Disposition Status: Not reported  
Disposition Status Description: Not reported

Consent/Final Order Sequence Number: Not reported  
Consent/Final Order Respondent Name: Not reported  
Consent/Final Order Lead Agency: Not reported  
Enforcement Type: WRITTEN INFORMAL  
Enforcement Responsible Person: R9STA  
Enforcement Responsible Sub-Organization: Not reported  
SEP Sequence Number: Not reported  
SEP Expenditure Amount: Not reported  
SEP Scheduled Completion Date: Not reported  
SEP Actual Date: Not reported  
SEP Defaulted Date: Not reported  
SEP Type: Not reported  
SEP Type Description: Not reported  
Proposed Amount: Not reported  
Final Monetary Amount: Not reported  
Paid Amount: Not reported  
Final Count: Not reported  
Final Amount: Not reported

Map ID  
Direction  
Distance  
Elevation

MAP FINDINGS

Site

Database(s)

EDR ID Number  
EPA ID Number

**USAF NORTON AFB (Continued)**

**1000417274**

Found Violation: No  
Agency Which Determined Violation: Not reported  
Violation Short Description: Not reported  
Date Violation was Determined: Not reported  
Actual Return to Compliance Date: Not reported  
Return to Compliance Qualifier: Not reported  
Violation Responsible Agency: Not reported  
Scheduled Compliance Date: Not reported  
Enforcement Identifier: Not reported  
Date of Enforcement Action: Not reported  
Enforcement Responsible Agency: Not reported  
Enforcement Docket Number: Not reported  
Enforcement Attorney: Not reported  
Corrective Action Component: Not reported  
Appeal Initiated Date: Not reported  
Appeal Resolution Date: Not reported  
Disposition Status Date: Not reported  
Disposition Status: Not reported  
Disposition Status Description: Not reported  
Consent/Final Order Sequence Number: Not reported  
Consent/Final Order Respondent Name: Not reported  
Consent/Final Order Lead Agency: Not reported  
Enforcement Type: Not reported  
Enforcement Responsible Person: Not reported  
Enforcement Responsible Sub-Organization: Not reported  
SEP Sequence Number: Not reported  
SEP Expenditure Amount: Not reported  
SEP Scheduled Completion Date: Not reported  
SEP Actual Date: Not reported  
SEP Defaulted Date: Not reported  
SEP Type: Not reported  
SEP Type Description: Not reported  
Proposed Amount: Not reported  
Final Monetary Amount: Not reported  
Paid Amount: Not reported  
Final Count: Not reported  
Final Amount: Not reported

Found Violation: No  
Agency Which Determined Violation: Not reported  
Violation Short Description: Not reported  
Date Violation was Determined: Not reported  
Actual Return to Compliance Date: Not reported  
Return to Compliance Qualifier: Not reported  
Violation Responsible Agency: Not reported  
Scheduled Compliance Date: Not reported  
Enforcement Identifier: Not reported  
Date of Enforcement Action: Not reported  
Enforcement Responsible Agency: Not reported  
Enforcement Docket Number: Not reported  
Enforcement Attorney: Not reported  
Corrective Action Component: Not reported  
Appeal Initiated Date: Not reported  
Appeal Resolution Date: Not reported  
Disposition Status Date: Not reported  
Disposition Status: Not reported  
Disposition Status Description: Not reported

Map ID  
Direction  
Distance  
Elevation

MAP FINDINGS

Site

Database(s)

EDR ID Number  
EPA ID Number

**USAF NORTON AFB (Continued)**

**1000417274**

Consent/Final Order Sequence Number: Not reported  
Consent/Final Order Respondent Name: Not reported  
Consent/Final Order Lead Agency: Not reported  
Enforcement Type: Not reported  
Enforcement Responsible Person: Not reported  
Enforcement Responsible Sub-Organization: Not reported  
SEP Sequence Number: Not reported  
SEP Expenditure Amount: Not reported  
SEP Scheduled Completion Date: Not reported  
SEP Actual Date: Not reported  
SEP Defaulted Date: Not reported  
SEP Type: Not reported  
SEP Type Description: Not reported  
Proposed Amount: Not reported  
Final Monetary Amount: Not reported  
Paid Amount: Not reported  
Final Count: Not reported  
Final Amount: Not reported

Found Violation: Yes  
Agency Which Determined Violation: State  
Violation Short Description: TSD IS-Ground-Water Monitoring  
Date Violation was Determined: 20030422  
Actual Return to Compliance Date: 20050727  
Return to Compliance Qualifier: Documented  
Violation Responsible Agency: State  
Scheduled Compliance Date: Not reported  
Enforcement Identifier: 200  
Date of Enforcement Action: 20050316  
Enforcement Responsible Agency: State  
Enforcement Docket Number: Not reported  
Enforcement Attorney: Not reported  
Corrective Action Component: No  
Appeal Initiated Date: Not reported  
Appeal Resolution Date: Not reported  
Disposition Status Date: Not reported  
Disposition Status: Not reported  
Disposition Status Description: Not reported

Consent/Final Order Sequence Number: Not reported  
Consent/Final Order Respondent Name: Not reported  
Consent/Final Order Lead Agency: Not reported  
Enforcement Type: WRITTEN INFORMAL  
Enforcement Responsible Person: Not reported  
Enforcement Responsible Sub-Organization: Not reported  
SEP Sequence Number: Not reported  
SEP Expenditure Amount: Not reported  
SEP Scheduled Completion Date: Not reported  
SEP Actual Date: Not reported  
SEP Defaulted Date: Not reported  
SEP Type: Not reported  
SEP Type Description: Not reported  
Proposed Amount: Not reported  
Final Monetary Amount: Not reported  
Paid Amount: Not reported  
Final Count: Not reported  
Final Amount: Not reported



Map ID  
Direction  
Distance  
Elevation

MAP FINDINGS

Site

Database(s)

EDR ID Number  
EPA ID Number

**USAF NORTON AFB (Continued)**

**1000417274**

Found Violation:	No
Agency Which Determined Violation:	Not reported
Violation Short Description:	Not reported
Date Violation was Determined:	Not reported
Actual Return to Compliance Date:	Not reported
Return to Compliance Qualifier:	Not reported
Violation Responsible Agency:	Not reported
Scheduled Compliance Date:	Not reported
Enforcement Identifier:	Not reported
Date of Enforcement Action:	Not reported
Enforcement Responsible Agency:	Not reported
Enforcement Docket Number:	Not reported
Enforcement Attorney:	Not reported
Corrective Action Component:	Not reported
Appeal Initiated Date:	Not reported
Appeal Resolution Date:	Not reported
Disposition Status Date:	Not reported
Disposition Status:	Not reported
Disposition Status Description:	Not reported
Consent/Final Order Sequence Number:	Not reported
Consent/Final Order Respondent Name:	Not reported
Consent/Final Order Lead Agency:	Not reported
Enforcement Type:	Not reported
Enforcement Responsible Person:	Not reported
Enforcement Responsible Sub-Organization:	Not reported
SEP Sequence Number:	Not reported
SEP Expenditure Amount:	Not reported
SEP Scheduled Completion Date:	Not reported
SEP Actual Date:	Not reported
SEP Defaulted Date:	Not reported
SEP Type:	Not reported
SEP Type Description:	Not reported
Proposed Amount:	Not reported
Final Monetary Amount:	Not reported
Paid Amount:	Not reported
Final Count:	Not reported
Final Amount:	Not reported
Found Violation:	Yes
Agency Which Determined Violation:	State
Violation Short Description:	TSD - General
Date Violation was Determined:	19920515
Actual Return to Compliance Date:	19920619
Return to Compliance Qualifier:	Observed
Violation Responsible Agency:	State
Scheduled Compliance Date:	Not reported
Enforcement Identifier:	Not reported
Date of Enforcement Action:	Not reported
Enforcement Responsible Agency:	Not reported
Enforcement Docket Number:	Not reported
Enforcement Attorney:	Not reported
Corrective Action Component:	Not reported
Appeal Initiated Date:	Not reported
Appeal Resolution Date:	Not reported
Disposition Status Date:	Not reported
Disposition Status:	Not reported
Disposition Status Description:	Not reported

Map ID  
Direction  
Distance  
Elevation

MAP FINDINGS

Site

Database(s)

EDR ID Number  
EPA ID Number

**USAF NORTON AFB (Continued)**

1000417274

Consent/Final Order Sequence Number:	Not reported
Consent/Final Order Respondent Name:	Not reported
Consent/Final Order Lead Agency:	Not reported
Enforcement Type:	Not reported
Enforcement Responsible Person:	Not reported
Enforcement Responsible Sub-Organization:	Not reported
SEP Sequence Number:	Not reported
SEP Expenditure Amount:	Not reported
SEP Scheduled Completion Date:	Not reported
SEP Actual Date:	Not reported
SEP Defaulted Date:	Not reported
SEP Type:	Not reported
SEP Type Description:	Not reported
Proposed Amount:	Not reported
Final Monetary Amount:	Not reported
Paid Amount:	Not reported
Final Count:	Not reported
Final Amount:	Not reported
Found Violation:	Yes
Agency Which Determined Violation:	State
Violation Short Description:	Generators - General
Date Violation was Determined:	19920515
Actual Return to Compliance Date:	19920619
Return to Compliance Qualifier:	Observed
Violation Responsible Agency:	State
Scheduled Compliance Date:	Not reported
Enforcement Identifier:	Not reported
Date of Enforcement Action:	Not reported
Enforcement Responsible Agency:	Not reported
Enforcement Docket Number:	Not reported
Enforcement Attorney:	Not reported
Corrective Action Component:	Not reported
Appeal Initiated Date:	Not reported
Appeal Resolution Date:	Not reported
Disposition Status Date:	Not reported
Disposition Status:	Not reported
Disposition Status Description:	Not reported
Consent/Final Order Sequence Number:	Not reported
Consent/Final Order Respondent Name:	Not reported
Consent/Final Order Lead Agency:	Not reported
Enforcement Type:	Not reported
Enforcement Responsible Person:	Not reported
Enforcement Responsible Sub-Organization:	Not reported
SEP Sequence Number:	Not reported
SEP Expenditure Amount:	Not reported
SEP Scheduled Completion Date:	Not reported
SEP Actual Date:	Not reported
SEP Defaulted Date:	Not reported
SEP Type:	Not reported
SEP Type Description:	Not reported
Proposed Amount:	Not reported
Final Monetary Amount:	Not reported
Paid Amount:	Not reported
Final Count:	Not reported
Final Amount:	Not reported

Map ID  
Direction  
Distance  
Elevation

MAP FINDINGS

Site

Database(s)

EDR ID Number  
EPA ID Number

**USAF NORTON AFB (Continued)**

**1000417274**

Found Violation: Yes  
Agency Which Determined Violation: State  
Violation Short Description: TSD IS-Ground-Water Monitoring  
Date Violation was Determined: 20030422  
Actual Return to Compliance Date: 20050727  
Return to Compliance Qualifier: Documented  
Violation Responsible Agency: State  
Scheduled Compliance Date: Not reported  
Enforcement Identifier: 500  
Date of Enforcement Action: 20050317  
Enforcement Responsible Agency: State  
Enforcement Docket Number: Not reported  
Enforcement Attorney: Not reported  
Corrective Action Component: No  
Appeal Initiated Date: Not reported  
Appeal Resolution Date: Not reported  
Disposition Status Date: Not reported  
Disposition Status: Not reported  
Disposition Status Description: Not reported  
Consent/Final Order Sequence Number: Not reported  
Consent/Final Order Respondent Name: Not reported  
Consent/Final Order Lead Agency: Not reported  
Enforcement Type: Not reported  
Enforcement Responsible Person: Not reported  
Enforcement Responsible Sub-Organization: Not reported  
SEP Sequence Number: Not reported  
SEP Expenditure Amount: Not reported  
SEP Scheduled Completion Date: Not reported  
SEP Actual Date: Not reported  
SEP Defaulted Date: Not reported  
SEP Type: Not reported  
SEP Type Description: Not reported  
Proposed Amount: Not reported  
Final Monetary Amount: Not reported  
Paid Amount: Not reported  
Final Count: Not reported  
Final Amount: Not reported

Found Violation: Yes  
Agency Which Determined Violation: State  
Violation Short Description: TSD - General  
Date Violation was Determined: 19910227  
Actual Return to Compliance Date: 19910516  
Return to Compliance Qualifier: Observed  
Violation Responsible Agency: State  
Scheduled Compliance Date: 19910712  
Enforcement Identifier: 005  
Date of Enforcement Action: 19910412  
Enforcement Responsible Agency: State  
Enforcement Docket Number: Not reported  
Enforcement Attorney: Not reported  
Corrective Action Component: No  
Appeal Initiated Date: Not reported  
Appeal Resolution Date: Not reported  
Disposition Status Date: Not reported  
Disposition Status: Not reported  
Disposition Status Description: Not reported

Map ID  
Direction  
Distance  
Elevation

MAP FINDINGS

Site

Database(s)

EDR ID Number  
EPA ID Number

**USAF NORTON AFB (Continued)**

**1000417274**

Consent/Final Order Sequence Number: Not reported  
Consent/Final Order Respondent Name: Not reported  
Consent/Final Order Lead Agency: Not reported  
Enforcement Type: WRITTEN INFORMAL  
Enforcement Responsible Person: R9STA  
Enforcement Responsible Sub-Organization: Not reported  
SEP Sequence Number: Not reported  
SEP Expenditure Amount: Not reported  
SEP Scheduled Completion Date: Not reported  
SEP Actual Date: Not reported  
SEP Defaulted Date: Not reported  
SEP Type: Not reported  
SEP Type Description: Not reported  
Proposed Amount: Not reported  
Final Monetary Amount: Not reported  
Paid Amount: Not reported  
Final Count: Not reported  
Final Amount: Not reported

Found Violation: Yes  
Agency Which Determined Violation: State  
Violation Short Description: TSD - General  
Date Violation was Determined: 19870623  
Actual Return to Compliance Date: 19870806  
Return to Compliance Qualifier: Observed  
Violation Responsible Agency: State  
Scheduled Compliance Date: Not reported  
Enforcement Identifier: 002  
Date of Enforcement Action: 19870806  
Enforcement Responsible Agency: State  
Enforcement Docket Number: Not reported  
Enforcement Attorney: Not reported  
Corrective Action Component: No  
Appeal Initiated Date: Not reported  
Appeal Resolution Date: Not reported  
Disposition Status Date: Not reported  
Disposition Status: Not reported  
Disposition Status Description: Not reported

Consent/Final Order Sequence Number: Not reported  
Consent/Final Order Respondent Name: Not reported  
Consent/Final Order Lead Agency: Not reported  
Enforcement Type: WRITTEN INFORMAL  
Enforcement Responsible Person: R9STA  
Enforcement Responsible Sub-Organization: Not reported  
SEP Sequence Number: Not reported  
SEP Expenditure Amount: Not reported  
SEP Scheduled Completion Date: Not reported  
SEP Actual Date: Not reported  
SEP Defaulted Date: Not reported  
SEP Type: Not reported  
SEP Type Description: Not reported  
Proposed Amount: Not reported  
Final Monetary Amount: Not reported  
Paid Amount: Not reported  
Final Count: Not reported  
Final Amount: Not reported

Map ID  
Direction  
Distance  
Elevation

MAP FINDINGS

Site

Database(s)

EDR ID Number  
EPA ID Number

**USAF NORTON AFB (Continued)**

**1000417274**

Found Violation:	No
Agency Which Determined Violation:	Not reported
Violation Short Description:	Not reported
Date Violation was Determined:	Not reported
Actual Return to Compliance Date:	Not reported
Return to Compliance Qualifier:	Not reported
Violation Responsible Agency:	Not reported
Scheduled Compliance Date:	Not reported
Enforcement Identifier:	Not reported
Date of Enforcement Action:	Not reported
Enforcement Responsible Agency:	Not reported
Enforcement Docket Number:	Not reported
Enforcement Attorney:	Not reported
Corrective Action Component:	Not reported
Appeal Initiated Date:	Not reported
Appeal Resolution Date:	Not reported
Disposition Status Date:	Not reported
Disposition Status:	Not reported
Disposition Status Description:	Not reported
Consent/Final Order Sequence Number:	Not reported
Consent/Final Order Respondent Name:	Not reported
Consent/Final Order Lead Agency:	Not reported
Enforcement Type:	Not reported
Enforcement Responsible Person:	Not reported
Enforcement Responsible Sub-Organization:	Not reported
SEP Sequence Number:	Not reported
SEP Expenditure Amount:	Not reported
SEP Scheduled Completion Date:	Not reported
SEP Actual Date:	Not reported
SEP Defaulted Date:	Not reported
SEP Type:	Not reported
SEP Type Description:	Not reported
Proposed Amount:	Not reported
Final Monetary Amount:	Not reported
Paid Amount:	Not reported
Final Count:	Not reported
Final Amount:	Not reported
Found Violation:	Yes
Agency Which Determined Violation:	EPA
Violation Short Description:	TSD - Closure/Post-Closure
Date Violation was Determined:	19870820
Actual Return to Compliance Date:	19880726
Return to Compliance Qualifier:	Unverifiable
Violation Responsible Agency:	State
Scheduled Compliance Date:	Not reported
Enforcement Identifier:	Not reported
Date of Enforcement Action:	Not reported
Enforcement Responsible Agency:	Not reported
Enforcement Docket Number:	Not reported
Enforcement Attorney:	Not reported
Corrective Action Component:	Not reported
Appeal Initiated Date:	Not reported
Appeal Resolution Date:	Not reported
Disposition Status Date:	Not reported
Disposition Status:	Not reported
Disposition Status Description:	Not reported

Map ID  
Direction  
Distance  
Elevation

MAP FINDINGS

Site

Database(s)

EDR ID Number  
EPA ID Number

**USAF NORTON AFB (Continued)**

**1000417274**

Consent/Final Order Sequence Number: Not reported  
Consent/Final Order Respondent Name: Not reported  
Consent/Final Order Lead Agency: Not reported  
Enforcement Type: Not reported  
Enforcement Responsible Person: Not reported  
Enforcement Responsible Sub-Organization: Not reported  
SEP Sequence Number: Not reported  
SEP Expenditure Amount: Not reported  
SEP Scheduled Completion Date: Not reported  
SEP Actual Date: Not reported  
SEP Defaulted Date: Not reported  
SEP Type: Not reported  
SEP Type Description: Not reported  
Proposed Amount: Not reported  
Final Monetary Amount: Not reported  
Paid Amount: Not reported  
Final Count: Not reported  
Final Amount: Not reported

Found Violation: Yes  
Agency Which Determined Violation: State  
Violation Short Description: Generators - General  
Date Violation was Determined: 19930422  
Actual Return to Compliance Date: 19940128  
Return to Compliance Qualifier: Observed  
Violation Responsible Agency: State  
Scheduled Compliance Date: 19930513  
Enforcement Identifier: 006  
Date of Enforcement Action: 19930422  
Enforcement Responsible Agency: State  
Enforcement Docket Number: Not reported  
Enforcement Attorney: Not reported  
Corrective Action Component: No  
Appeal Initiated Date: Not reported  
Appeal Resolution Date: Not reported  
Disposition Status Date: Not reported  
Disposition Status: Not reported  
Disposition Status Description: Not reported

Consent/Final Order Sequence Number: Not reported  
Consent/Final Order Respondent Name: Not reported  
Consent/Final Order Lead Agency: Not reported  
Enforcement Type: WRITTEN INFORMAL  
Enforcement Responsible Person: R9STA  
Enforcement Responsible Sub-Organization: Not reported  
SEP Sequence Number: Not reported  
SEP Expenditure Amount: Not reported  
SEP Scheduled Completion Date: Not reported  
SEP Actual Date: Not reported  
SEP Defaulted Date: Not reported  
SEP Type: Not reported  
SEP Type Description: Not reported  
Proposed Amount: Not reported  
Final Monetary Amount: Not reported  
Paid Amount: Not reported  
Final Count: Not reported  
Final Amount: Not reported

Map ID  
 Direction  
 Distance  
 Elevation

MAP FINDINGS

Site

Database(s)

EDR ID Number  
 EPA ID Number

**USAF NORTON AFB (Continued)**

**1000417274**

Found Violation:	Yes
Agency Which Determined Violation:	State
Violation Short Description:	Generators - General
Date Violation was Determined:	19930422
Actual Return to Compliance Date:	19940128
Return to Compliance Qualifier:	Observed
Violation Responsible Agency:	State
Scheduled Compliance Date:	19930513
Enforcement Identifier:	006
Date of Enforcement Action:	19930422
Enforcement Responsible Agency:	State
Enforcement Docket Number:	Not reported
Enforcement Attorney:	Not reported
Corrective Action Component:	No
Appeal Initiated Date:	Not reported
Appeal Resolution Date:	Not reported
Disposition Status Date:	Not reported
Disposition Status:	Not reported
Disposition Status Description:	Not reported
Consent/Final Order Sequence Number:	Not reported
Consent/Final Order Respondent Name:	Not reported
Consent/Final Order Lead Agency:	Not reported
Enforcement Type:	WRITTEN INFORMAL
Enforcement Responsible Person:	R9STA
Enforcement Responsible Sub-Organization:	Not reported
SEP Sequence Number:	Not reported
SEP Expenditure Amount:	Not reported
SEP Scheduled Completion Date:	Not reported
SEP Actual Date:	Not reported
SEP Defaulted Date:	Not reported
SEP Type:	Not reported
SEP Type Description:	Not reported
Proposed Amount:	Not reported
Final Monetary Amount:	Not reported
Paid Amount:	Not reported
Final Count:	Not reported
Final Amount:	Not reported

Evaluation Action Summary:

Evaluation Date:	19930308
Evaluation Responsible Agency:	State
Found Violation:	Yes
Evaluation Type Description:	COMPLIANCE EVALUATION INSPECTION ON-SITE
Evaluation Responsible Person Identifier:	R9STA
Evaluation Responsible Sub-Organization:	Not reported
Actual Return to Compliance Date:	19940128
Scheduled Compliance Date:	19930513
Date of Request:	Not reported
Date Response Received:	Not reported
Request Agency:	Not reported
Former Citation:	Not reported

Evaluation Date:	19870820
Evaluation Responsible Agency:	EPA
Found Violation:	Yes
Evaluation Type Description:	COMPLIANCE EVALUATION INSPECTION ON-SITE
Evaluation Responsible Person Identifier:	R9EPA

Map ID  
Direction  
Distance  
Elevation

MAP FINDINGS

Site

Database(s)

EDR ID Number  
EPA ID Number

**USAF NORTON AFB (Continued)**

**1000417274**

Evaluation Responsible Sub-Organization:	Not reported
Actual Return to Compliance Date:	19880726
Scheduled Compliance Date:	Not reported
Date of Request:	Not reported
Date Response Received:	Not reported
Request Agency:	Not reported
Former Citation:	Not reported
Evaluation Date:	20080619
Evaluation Responsible Agency:	State
Found Violation:	No
Evaluation Type Description:	COMPLIANCE EVALUATION INSPECTION ON-SITE
Evaluation Responsible Person Identifier:	Not reported
Evaluation Responsible Sub-Organization:	Not reported
Actual Return to Compliance Date:	Not reported
Scheduled Compliance Date:	Not reported
Date of Request:	Not reported
Date Response Received:	Not reported
Request Agency:	Not reported
Former Citation:	Not reported
Evaluation Date:	19870730
Evaluation Responsible Agency:	State
Found Violation:	No
Evaluation Type Description:	FINANCIAL RECORD REVIEW
Evaluation Responsible Person Identifier:	R9STA
Evaluation Responsible Sub-Organization:	Not reported
Actual Return to Compliance Date:	Not reported
Scheduled Compliance Date:	Not reported
Date of Request:	Not reported
Date Response Received:	Not reported
Request Agency:	Not reported
Former Citation:	Not reported
Evaluation Date:	19870623
Evaluation Responsible Agency:	State
Found Violation:	No
Evaluation Type Description:	COMPLIANCE EVALUATION INSPECTION ON-SITE
Evaluation Responsible Person Identifier:	R9STA
Evaluation Responsible Sub-Organization:	Not reported
Actual Return to Compliance Date:	Not reported
Scheduled Compliance Date:	Not reported
Date of Request:	Not reported
Date Response Received:	Not reported
Request Agency:	Not reported
Former Citation:	Not reported
Evaluation Date:	20160419
Evaluation Responsible Agency:	State
Found Violation:	No
Evaluation Type Description:	COMPLIANCE EVALUATION INSPECTION ON-SITE
Evaluation Responsible Person Identifier:	Not reported
Evaluation Responsible Sub-Organization:	Not reported
Actual Return to Compliance Date:	Not reported
Scheduled Compliance Date:	Not reported
Date of Request:	Not reported
Date Response Received:	Not reported



Map ID  
Direction  
Distance  
Elevation

MAP FINDINGS

Site

Database(s)

EDR ID Number  
EPA ID Number

**USAF NORTON AFB (Continued)**

**1000417274**

Request Agency:	Not reported
Former Citation:	Not reported
Evaluation Date:	19870623
Evaluation Responsible Agency:	State
Found Violation:	Yes
Evaluation Type Description:	NON-FINANCIAL RECORD REVIEW
Evaluation Responsible Person Identifier:	R9STA
Evaluation Responsible Sub-Organization:	Not reported
Actual Return to Compliance Date:	19870806
Scheduled Compliance Date:	Not reported
Date of Request:	Not reported
Date Response Received:	Not reported
Request Agency:	Not reported
Former Citation:	Not reported
Evaluation Date:	19891030
Evaluation Responsible Agency:	State
Found Violation:	Yes
Evaluation Type Description:	COMPLIANCE EVALUATION INSPECTION ON-SITE
Evaluation Responsible Person Identifier:	R9STA
Evaluation Responsible Sub-Organization:	Not reported
Actual Return to Compliance Date:	19900314
Scheduled Compliance Date:	19900314
Date of Request:	Not reported
Date Response Received:	Not reported
Request Agency:	Not reported
Former Citation:	Not reported
Evaluation Date:	19920330
Evaluation Responsible Agency:	State
Found Violation:	Yes
Evaluation Type Description:	COMPLIANCE EVALUATION INSPECTION ON-SITE
Evaluation Responsible Person Identifier:	KMORI
Evaluation Responsible Sub-Organization:	Not reported
Actual Return to Compliance Date:	19920619
Scheduled Compliance Date:	Not reported
Date of Request:	Not reported
Date Response Received:	Not reported
Request Agency:	Not reported
Former Citation:	Not reported
Evaluation Date:	20170413
Evaluation Responsible Agency:	State
Found Violation:	No
Evaluation Type Description:	COMPLIANCE EVALUATION INSPECTION ON-SITE
Evaluation Responsible Person Identifier:	Not reported
Evaluation Responsible Sub-Organization:	Not reported
Actual Return to Compliance Date:	Not reported
Scheduled Compliance Date:	Not reported
Date of Request:	Not reported
Date Response Received:	Not reported
Request Agency:	Not reported
Former Citation:	Not reported
Evaluation Date:	19880726
Evaluation Responsible Agency:	EPA

Map ID  
Direction  
Distance  
Elevation

MAP FINDINGS

Site

Database(s)

EDR ID Number  
EPA ID Number

**USAF NORTON AFB (Continued)**

**1000417274**

Found Violation: Yes  
Evaluation Type Description: COMPLIANCE EVALUATION INSPECTION ON-SITE  
Evaluation Responsible Person Identifier: R9EPA  
Evaluation Responsible Sub-Organization: Not reported  
Actual Return to Compliance Date: 19891030  
Scheduled Compliance Date: Not reported  
Date of Request: Not reported  
Date Response Received: Not reported  
Request Agency: Not reported  
Former Citation: Not reported

Evaluation Date: 19870820  
Evaluation Responsible Agency: EPA  
Found Violation: Yes  
Evaluation Type Description: COMPLIANCE EVALUATION INSPECTION ON-SITE  
Evaluation Responsible Person Identifier: R9EPA  
Evaluation Responsible Sub-Organization: Not reported  
Actual Return to Compliance Date: 19880726  
Scheduled Compliance Date: Not reported  
Date of Request: Not reported  
Date Response Received: Not reported  
Request Agency: Not reported  
Former Citation: Not reported

Evaluation Date: 19920330  
Evaluation Responsible Agency: State  
Found Violation: Yes  
Evaluation Type Description: COMPLIANCE EVALUATION INSPECTION ON-SITE  
Evaluation Responsible Person Identifier: KMORI  
Evaluation Responsible Sub-Organization: Not reported  
Actual Return to Compliance Date: 19920619  
Scheduled Compliance Date: Not reported  
Date of Request: Not reported  
Date Response Received: Not reported  
Request Agency: Not reported  
Former Citation: Not reported

Evaluation Date: 20070411  
Evaluation Responsible Agency: State  
Found Violation: No  
Evaluation Type Description: COMPLIANCE EVALUATION INSPECTION ON-SITE  
Evaluation Responsible Person Identifier: Not reported  
Evaluation Responsible Sub-Organization: Not reported  
Actual Return to Compliance Date: Not reported  
Scheduled Compliance Date: Not reported  
Date of Request: Not reported  
Date Response Received: Not reported  
Request Agency: Not reported  
Former Citation: Not reported

Evaluation Date: 20050622  
Evaluation Responsible Agency: State  
Found Violation: No  
Evaluation Type Description: COMPLIANCE EVALUATION INSPECTION ON-SITE  
Evaluation Responsible Person Identifier: Not reported  
Evaluation Responsible Sub-Organization: Not reported  
Actual Return to Compliance Date: Not reported

Map ID  
Direction  
Distance  
Elevation

MAP FINDINGS

Site

Database(s)

EDR ID Number  
EPA ID Number

**USAF NORTON AFB (Continued)**

**1000417274**

Scheduled Compliance Date:	Not reported
Date of Request:	Not reported
Date Response Received:	Not reported
Request Agency:	Not reported
Former Citation:	Not reported
Evaluation Date:	19930308
Evaluation Responsible Agency:	State
Found Violation:	Yes
Evaluation Type Description:	COMPLIANCE EVALUATION INSPECTION ON-SITE
Evaluation Responsible Person Identifier:	R9STA
Evaluation Responsible Sub-Organization:	Not reported
Actual Return to Compliance Date:	19940128
Scheduled Compliance Date:	19930513
Date of Request:	Not reported
Date Response Received:	Not reported
Request Agency:	Not reported
Former Citation:	Not reported
Evaluation Date:	19870730
Evaluation Responsible Agency:	EPA
Found Violation:	No
Evaluation Type Description:	FINANCIAL RECORD REVIEW
Evaluation Responsible Person Identifier:	R9EPA
Evaluation Responsible Sub-Organization:	Not reported
Actual Return to Compliance Date:	Not reported
Scheduled Compliance Date:	Not reported
Date of Request:	Not reported
Date Response Received:	Not reported
Request Agency:	Not reported
Former Citation:	Not reported
Evaluation Date:	19940126
Evaluation Responsible Agency:	State
Found Violation:	No
Evaluation Type Description:	COMPLIANCE EVALUATION INSPECTION ON-SITE
Evaluation Responsible Person Identifier:	R9STA
Evaluation Responsible Sub-Organization:	Not reported
Actual Return to Compliance Date:	Not reported
Scheduled Compliance Date:	Not reported
Date of Request:	Not reported
Date Response Received:	Not reported
Request Agency:	Not reported
Former Citation:	Not reported
Evaluation Date:	20030422
Evaluation Responsible Agency:	State
Found Violation:	Yes
Evaluation Type Description:	GROUNDWATER MONITORING EVALUATION
Evaluation Responsible Person Identifier:	Not reported
Evaluation Responsible Sub-Organization:	Not reported
Actual Return to Compliance Date:	20050727
Scheduled Compliance Date:	Not reported
Date of Request:	Not reported
Date Response Received:	Not reported
Request Agency:	Not reported
Former Citation:	Not reported

Map ID  
Direction  
Distance  
Elevation

MAP FINDINGS

Site

Database(s)

EDR ID Number  
EPA ID Number

**USAF NORTON AFB (Continued)**

**1000417274**

Evaluation Date: 20150429  
Evaluation Responsible Agency: State  
Found Violation: No  
Evaluation Type Description: COMPLIANCE EVALUATION INSPECTION ON-SITE  
Evaluation Responsible Person Identifier: Not reported  
Evaluation Responsible Sub-Organization: Not reported  
Actual Return to Compliance Date: Not reported  
Scheduled Compliance Date: Not reported  
Date of Request: Not reported  
Date Response Received: Not reported  
Request Agency: Not reported  
Former Citation: Not reported

Evaluation Date: 19920330  
Evaluation Responsible Agency: State  
Found Violation: Yes  
Evaluation Type Description: COMPLIANCE EVALUATION INSPECTION ON-SITE  
Evaluation Responsible Person Identifier: KMORI  
Evaluation Responsible Sub-Organization: Not reported  
Actual Return to Compliance Date: 19920619  
Scheduled Compliance Date: Not reported  
Date of Request: Not reported  
Date Response Received: Not reported  
Request Agency: Not reported  
Former Citation: Not reported

Evaluation Date: 19920330  
Evaluation Responsible Agency: State  
Found Violation: Yes  
Evaluation Type Description: COMPLIANCE EVALUATION INSPECTION ON-SITE  
Evaluation Responsible Person Identifier: KMORI  
Evaluation Responsible Sub-Organization: Not reported  
Actual Return to Compliance Date: 19920619  
Scheduled Compliance Date: Not reported  
Date of Request: Not reported  
Date Response Received: Not reported  
Request Agency: Not reported  
Former Citation: Not reported

Evaluation Date: 20030422  
Evaluation Responsible Agency: State  
Found Violation: Yes  
Evaluation Type Description: GROUNDWATER MONITORING EVALUATION  
Evaluation Responsible Person Identifier: Not reported  
Evaluation Responsible Sub-Organization: Not reported  
Actual Return to Compliance Date: 20050727  
Scheduled Compliance Date: Not reported  
Date of Request: Not reported  
Date Response Received: Not reported  
Request Agency: Not reported  
Former Citation: Not reported

Evaluation Date: 19910227  
Evaluation Responsible Agency: State  
Found Violation: Yes  
Evaluation Type Description: COMPLIANCE EVALUATION INSPECTION ON-SITE  
Evaluation Responsible Person Identifier: R9STA

Map ID  
Direction  
Distance  
Elevation

MAP FINDINGS

Site

Database(s)

EDR ID Number  
EPA ID Number

**USAF NORTON AFB (Continued)**

**1000417274**

Evaluation Responsible Sub-Organization:	Not reported
Actual Return to Compliance Date:	19910516
Scheduled Compliance Date:	19910712
Date of Request:	Not reported
Date Response Received:	Not reported
Request Agency:	Not reported
Former Citation:	Not reported
Evaluation Date:	19870623
Evaluation Responsible Agency:	State
Found Violation:	Yes
Evaluation Type Description:	NON-FINANCIAL RECORD REVIEW
Evaluation Responsible Person Identifier:	R9STA
Evaluation Responsible Sub-Organization:	Not reported
Actual Return to Compliance Date:	19870806
Scheduled Compliance Date:	Not reported
Date of Request:	Not reported
Date Response Received:	Not reported
Request Agency:	Not reported
Former Citation:	Not reported
Evaluation Date:	20060425
Evaluation Responsible Agency:	State
Found Violation:	No
Evaluation Type Description:	COMPLIANCE EVALUATION INSPECTION ON-SITE
Evaluation Responsible Person Identifier:	Not reported
Evaluation Responsible Sub-Organization:	Not reported
Actual Return to Compliance Date:	Not reported
Scheduled Compliance Date:	Not reported
Date of Request:	Not reported
Date Response Received:	Not reported
Request Agency:	Not reported
Former Citation:	Not reported
Evaluation Date:	19870820
Evaluation Responsible Agency:	EPA
Found Violation:	Yes
Evaluation Type Description:	COMPLIANCE EVALUATION INSPECTION ON-SITE
Evaluation Responsible Person Identifier:	R9EPA
Evaluation Responsible Sub-Organization:	Not reported
Actual Return to Compliance Date:	19880726
Scheduled Compliance Date:	Not reported
Date of Request:	Not reported
Date Response Received:	Not reported
Request Agency:	Not reported
Former Citation:	Not reported
Evaluation Date:	19930308
Evaluation Responsible Agency:	State
Found Violation:	Yes
Evaluation Type Description:	COMPLIANCE EVALUATION INSPECTION ON-SITE
Evaluation Responsible Person Identifier:	R9STA
Evaluation Responsible Sub-Organization:	Not reported
Actual Return to Compliance Date:	19940128
Scheduled Compliance Date:	19930513
Date of Request:	Not reported
Date Response Received:	Not reported

Map ID  
Direction  
Distance  
Elevation

MAP FINDINGS

Site

Database(s)

EDR ID Number  
EPA ID Number

**USAF NORTON AFB (Continued)**

**1000417274**

Request Agency:	Not reported
Former Citation:	Not reported
Evaluation Date:	19930308
Evaluation Responsible Agency:	State
Found Violation:	Yes
Evaluation Type Description:	COMPLIANCE EVALUATION INSPECTION ON-SITE
Evaluation Responsible Person Identifier:	R9STA
Evaluation Responsible Sub-Organization:	Not reported
Actual Return to Compliance Date:	19940128
Scheduled Compliance Date:	19930513
Date of Request:	Not reported
Date Response Received:	Not reported
Request Agency:	Not reported
Former Citation:	Not reported

Map ID  
Direction  
Distance  
Elevation

MAP FINDINGS

Site

Database(s)

EDR ID Number  
EPA ID Number

**USAF NORTON AFB (Continued)**

**1000417274**

Site:

Name: NORTON AIR FORCE BASE (LND FLL #2)  
Address: I-10/US 395 FORMER NORTON AFB  
Address 2: Not reported  
City, State, Zip: SAN BERNARDINO, CA 92408  
Event Code: Not reported  
Action Taken Date: 09/29/2005  
EPA ID: CA4570024345  
Action Name: Record of Decision  
Action ID: 2  
Operable Unit: 02  
Contaminated Media: Soil  
Contact Name: Not reported  
Contact Telephone: Not reported  
Event: Not reported  
Federal Facility: Y  
Fiscal Year: 2005  
NPL Status: Currently on the Final NPL  
Superfund Alternative Agreement: N  
Latitude: 34.098061  
Longitude: -117.237200

Media:

EPA ID: CA4570024345  
Contaminated Media: Air  
Action ID: 1  
Operable Unit: 01  
Action Name: Record of Decision  
Action Taken Date: 11/24/1993  
Event Code: Not reported  
Contact Name: Not reported  
Contact Telephone: Not reported  
Event: Not reported  
Federal Facility: Y  
Fiscal Year: 1994  
NPL Status: Currently on the Final NPL  
Superfund Alternative Agreement: N  
Latitude: 34.098061  
Longitude: -117.237200

EPA ID: CA4570024345  
Contaminated Media: Debris  
Action ID: 1  
Operable Unit: 01  
Action Name: Record of Decision  
Action Taken Date: 11/24/1993  
Event Code: Not reported  
Contact Name: Not reported  
Contact Telephone: Not reported  
Event: Not reported  
Federal Facility: Y  
Fiscal Year: 1994  
NPL Status: Currently on the Final NPL  
Superfund Alternative Agreement: N  
Latitude: 34.098061  
Longitude: -117.237200

Map ID  
Direction  
Distance  
Elevation

MAP FINDINGS

Site

Database(s)

EDR ID Number  
EPA ID Number

**USAF NORTON AFB (Continued)**

**1000417274**

EPA ID: CA4570024345  
Contaminated Media: Groundwater  
Action ID: 1  
Operable Unit: 01  
Action Name: Record of Decision  
Action Taken Date: 11/24/1993  
Event Code: Not reported  
Contact Name: Not reported  
Contact Telephone: Not reported  
Event: Not reported  
Federal Facility: Y  
Fiscal Year: 1994  
NPL Status: Currently on the Final NPL  
Superfund Alternative Agreement: N  
Latitude: 34.098061  
Longitude: -117.237200

EPA ID: CA4570024345  
Contaminated Media: Soil  
Action ID: 1  
Operable Unit: 01  
Action Name: Record of Decision  
Action Taken Date: 11/24/1993  
Event Code: Not reported  
Contact Name: Not reported  
Contact Telephone: Not reported  
Event: Not reported  
Federal Facility: Y  
Fiscal Year: 1994  
NPL Status: Currently on the Final NPL  
Superfund Alternative Agreement: N  
Latitude: 34.098061  
Longitude: -117.237200

EPA ID: CA4570024345  
Contaminated Media: Groundwater  
Action ID: 1  
Operable Unit: 01  
Action Name: Record of Decision  
Action Taken Date: 11/24/1993  
Event Code: Not reported  
Contact Name: Not reported  
Contact Telephone: Not reported  
Event: Not reported  
Federal Facility: Y  
Fiscal Year: 1994  
NPL Status: Currently on the Final NPL  
Superfund Alternative Agreement: N  
Latitude: 34.098061  
Longitude: -117.237200

EPA ID: CA4570024345  
Contaminated Media: Groundwater  
Action ID: 1  
Operable Unit: 01  
Action Name: Record of Decision  
Action Taken Date: 11/24/1993



Map ID  
Direction  
Distance  
Elevation

MAP FINDINGS

Site

Database(s)

EDR ID Number  
EPA ID Number

**USAF NORTON AFB (Continued)**

**1000417274**

Event Code: Not reported  
Contact Name: Not reported  
Contact Telephone: Not reported  
Event: Not reported  
Federal Facility: Y  
Fiscal Year: 1994  
NPL Status: Currently on the Final NPL  
Superfund Alternative Agreement: N  
Latitude: 34.098061  
Longitude: -117.237200

EPA ID: CA4570024345  
Contaminated Media: Groundwater  
Action ID: 1  
Operable Unit: 01  
Action Name: Record of Decision  
Action Taken Date: 11/24/1993  
Event Code: Not reported  
Contact Name: Not reported  
Contact Telephone: Not reported  
Event: Not reported  
Federal Facility: Y  
Fiscal Year: 1994  
NPL Status: Currently on the Final NPL  
Superfund Alternative Agreement: N  
Latitude: 34.098061  
Longitude: -117.237200

EPA ID: CA4570024345  
Contaminated Media: Soil  
Action ID: 1  
Operable Unit: 01  
Action Name: Record of Decision  
Action Taken Date: 11/24/1993  
Event Code: Not reported  
Contact Name: Not reported  
Contact Telephone: Not reported  
Event: Not reported  
Federal Facility: Y  
Fiscal Year: 1994  
NPL Status: Currently on the Final NPL  
Superfund Alternative Agreement: N  
Latitude: 34.098061  
Longitude: -117.237200

EPA ID: CA4570024345  
Contaminated Media: Soil  
Action ID: 1  
Operable Unit: 01  
Action Name: Record of Decision  
Action Taken Date: 11/24/1993  
Event Code: Not reported  
Contact Name: Not reported  
Contact Telephone: Not reported  
Event: Not reported  
Federal Facility: Y  
Fiscal Year: 1994

Map ID  
Direction  
Distance  
Elevation

MAP FINDINGS

Site

Database(s)

EDR ID Number  
EPA ID Number

**USAF NORTON AFB (Continued)**

**1000417274**

NPL Status: Currently on the Final NPL  
Superfund Alternative Agreement: N  
Latitude: 34.098061  
Longitude: -117.237200

EPA ID: CA4570024345  
Contaminated Media: Soil  
Action ID: 1  
Operable Unit: 01  
Action Name: Record of Decision  
Action Taken Date: 11/24/1993  
Event Code: Not reported  
Contact Name: Not reported  
Contact Telephone: Not reported  
Event: Not reported  
Federal Facility: Y  
Fiscal Year: 1994  
NPL Status: Currently on the Final NPL  
Superfund Alternative Agreement: N  
Latitude: 34.098061  
Longitude: -117.237200

EPA ID: CA4570024345  
Contaminated Media: Groundwater  
Action ID: 1  
Operable Unit: 01  
Action Name: Record of Decision  
Action Taken Date: 11/24/1993  
Event Code: Not reported  
Contact Name: Not reported  
Contact Telephone: Not reported  
Event: Not reported  
Federal Facility: Y  
Fiscal Year: 1994  
NPL Status: Currently on the Final NPL  
Superfund Alternative Agreement: N  
Latitude: 34.098061  
Longitude: -117.237200

EPA ID: CA4570024345  
Contaminated Media: Groundwater  
Action ID: 1  
Operable Unit: 01  
Action Name: Record of Decision  
Action Taken Date: 11/24/1993  
Event Code: Not reported  
Contact Name: Not reported  
Contact Telephone: Not reported  
Event: Not reported  
Federal Facility: Y  
Fiscal Year: 1994  
NPL Status: Currently on the Final NPL  
Superfund Alternative Agreement: N  
Latitude: 34.098061  
Longitude: -117.237200

EPA ID: CA4570024345

Map ID  
Direction  
Distance  
Elevation

MAP FINDINGS

Site

Database(s)

EDR ID Number  
EPA ID Number

**USAF NORTON AFB (Continued)**

**1000417274**

Contaminated Media: Soil  
Action ID: 1  
Operable Unit: 01  
Action Name: Record of Decision  
Action Taken Date: 11/24/1993  
Event Code: Not reported  
Contact Name: Not reported  
Contact Telephone: Not reported  
Event: Not reported  
Federal Facility: Y  
Fiscal Year: 1994  
NPL Status: Currently on the Final NPL  
Superfund Alternative Agreement: N  
Latitude: 34.098061  
Longitude: -117.237200

EPA ID: CA4570024345  
Contaminated Media: Soil  
Action ID: 1  
Operable Unit: 01  
Action Name: Record of Decision  
Action Taken Date: 11/24/1993  
Event Code: Not reported  
Contact Name: Not reported  
Contact Telephone: Not reported  
Event: Not reported  
Federal Facility: Y  
Fiscal Year: 1994  
NPL Status: Currently on the Final NPL  
Superfund Alternative Agreement: N  
Latitude: 34.098061  
Longitude: -117.237200

EPA ID: CA4570024345  
Contaminated Media: Soil  
Action ID: 1  
Operable Unit: 01  
Action Name: Record of Decision  
Action Taken Date: 11/24/1993  
Event Code: Not reported  
Contact Name: Not reported  
Contact Telephone: Not reported  
Event: Not reported  
Federal Facility: Y  
Fiscal Year: 1994  
NPL Status: Currently on the Final NPL  
Superfund Alternative Agreement: N  
Latitude: 34.098061  
Longitude: -117.237200

EPA ID: CA4570024345  
Contaminated Media: Groundwater  
Action ID: 1  
Operable Unit: 01  
Action Name: Record of Decision  
Action Taken Date: 11/24/1993  
Event Code: Not reported

Map ID  
Direction  
Distance  
Elevation

MAP FINDINGS

Site

Database(s)

EDR ID Number  
EPA ID Number

**USAF NORTON AFB (Continued)**

**1000417274**

Contact Name: Not reported  
Contact Telephone: Not reported  
Event: Not reported  
Federal Facility: Y  
Fiscal Year: 1994  
NPL Status: Currently on the Final NPL  
Superfund Alternative Agreement: N  
Latitude: 34.098061  
Longitude: -117.237200

EPA ID: CA4570024345  
Contaminated Media: Groundwater  
Action ID: 1  
Operable Unit: 01  
Action Name: Record of Decision  
Action Taken Date: 11/24/1993  
Event Code: Not reported  
Contact Name: Not reported  
Contact Telephone: Not reported  
Event: Not reported  
Federal Facility: Y  
Fiscal Year: 1994  
NPL Status: Currently on the Final NPL  
Superfund Alternative Agreement: N  
Latitude: 34.098061  
Longitude: -117.237200

EPA ID: CA4570024345  
Contaminated Media: Soil  
Action ID: 2  
Operable Unit: 02  
Action Name: Record of Decision  
Action Taken Date: 09/29/2005  
Event Code: Not reported  
Contact Name: Not reported  
Contact Telephone: Not reported  
Event: Not reported  
Federal Facility: Y  
Fiscal Year: 2005  
NPL Status: Currently on the Final NPL  
Superfund Alternative Agreement: N  
Latitude: 34.098061  
Longitude: -117.237200

EPA ID: CA4570024345  
Contaminated Media: Soil  
Action ID: 2  
Operable Unit: 02  
Action Name: Record of Decision  
Action Taken Date: 09/29/2005  
Event Code: Not reported  
Contact Name: Not reported  
Contact Telephone: Not reported  
Event: Not reported  
Federal Facility: Y  
Fiscal Year: 2005  
NPL Status: Currently on the Final NPL

Map ID  
Direction  
Distance  
Elevation

MAP FINDINGS

Site

Database(s)

EDR ID Number  
EPA ID Number

**USAF NORTON AFB (Continued)**

**1000417274**

Superfund Alternative Agreement:	N
Latitude:	34.098061
Longitude:	-117.237200
EPA ID:	CA4570024345
Contaminated Media:	Soil
Action ID:	2
Operable Unit:	02
Action Name:	Record of Decision
Action Taken Date:	09/29/2005
Event Code:	Not reported
Contact Name:	Not reported
Contact Telephone:	Not reported
Event:	Not reported
Federal Facility:	Y
Fiscal Year:	2005
NPL Status:	Currently on the Final NPL
Superfund Alternative Agreement:	N
Latitude:	34.098061
Longitude:	-117.237200
EPA ID:	CA4570024345
Contaminated Media:	Groundwater
Action ID:	3
Operable Unit:	02
Action Name:	Record of Decision
Action Taken Date:	06/25/1997
Event Code:	Not reported
Contact Name:	Not reported
Contact Telephone:	Not reported
Event:	Not reported
Federal Facility:	Y
Fiscal Year:	1997
NPL Status:	Currently on the Final NPL
Superfund Alternative Agreement:	N
Latitude:	34.098061
Longitude:	-117.237200
EPA ID:	CA4570024345
Contaminated Media:	Soil
Action ID:	3
Operable Unit:	02
Action Name:	Record of Decision
Action Taken Date:	06/25/1997
Event Code:	Not reported
Contact Name:	Not reported
Contact Telephone:	Not reported
Event:	Not reported
Federal Facility:	Y
Fiscal Year:	1997
NPL Status:	Currently on the Final NPL
Superfund Alternative Agreement:	N
Latitude:	34.098061
Longitude:	-117.237200

Map ID  
Direction  
Distance  
Elevation

MAP FINDINGS

Site

Database(s)

EDR ID Number  
EPA ID Number

**USAF NORTON AFB (Continued)**

**1000417274**

US INST CONTROLS:

Name: NORTON AIR FORCE BASE (LNDFLL #2)  
Address: I-10/US 395 FORMER NORTON AFB  
Address 2: Not reported  
City,State,Zip: SAN BERNARDINO, CA 92408  
EPA ID: CA4570024345  
Action Name: Record of Decision  
Action ID: 3  
Operable Unit: 02  
Actual Date: 06/25/1997  
Contaminated Media: Soil  
Event Code: Not reported  
Contact Name: Not reported  
Contact Telephone: Not reported  
Event: Not reported  
Federal Facility: Y  
Fiscal Year: 1997  
NPL Status: Currently on the Final NPL  
Superfund Alternative Agreement: N  
Latitude: 34.098061  
Longitude: -117.237200

Name: NORTON AIR FORCE BASE (LNDFLL #2)  
Address: I-10/US 395 FORMER NORTON AFB  
Address 2: Not reported  
City,State,Zip: SAN BERNARDINO, CA 92408  
EPA ID: CA4570024345  
Action Name: Record of Decision  
Action ID: 1  
Operable Unit: 01  
Actual Date: 11/24/1993  
Contaminated Media: Groundwater  
Event Code: Not reported  
Contact Name: Not reported  
Contact Telephone: Not reported  
Event: Not reported  
Federal Facility: Y  
Fiscal Year: 1994  
NPL Status: Currently on the Final NPL  
Superfund Alternative Agreement: N  
Latitude: 34.098061  
Longitude: -117.237200

Name: NORTON AIR FORCE BASE (LNDFLL #2)  
Address: I-10/US 395 FORMER NORTON AFB  
Address 2: Not reported  
City,State,Zip: SAN BERNARDINO, CA 92408  
EPA ID: CA4570024345  
Action Name: Record of Decision  
Action ID: 1  
Operable Unit: 01  
Actual Date: 11/24/1993  
Contaminated Media: Soil  
Event Code: Not reported  
Contact Name: Not reported  
Contact Telephone: Not reported  
Event: Not reported

Map ID  
Direction  
Distance  
Elevation

MAP FINDINGS

Site

Database(s)

EDR ID Number  
EPA ID Number

**USAF NORTON AFB (Continued)**

**1000417274**

Federal Facility: Y  
Fiscal Year: 1994  
NPL Status: Currently on the Final NPL  
Superfund Alternative Agreement: N  
Latitude: 34.098061  
Longitude: -117.237200

Name: NORTON AIR FORCE BASE (LND FLL #2)  
Address: I-10/US 395 FORMER NORTON AFB  
Address 2: Not reported  
City,State,Zip: SAN BERNARDINO, CA 92408  
EPA ID: CA4570024345  
Action Name: Record of Decision  
Action ID: 2  
Operable Unit: 02  
Actual Date: 09/29/2005  
Contaminated Media: Soil  
Event Code: Not reported  
Contact Name: Not reported  
Contact Telephone: Not reported  
Event: Not reported  
Federal Facility: Y  
Fiscal Year: 2005  
NPL Status: Currently on the Final NPL  
Superfund Alternative Agreement: N  
Latitude: 34.098061  
Longitude: -117.237200

**ROD:**

Name: NORTON AIR FORCE BASE (LND FLL #2)  
Address: I-10/US 395 FORMER NORTON AFB  
City,State,Zip: SAN BERNARDINO, CA 92408  
EPA ID: CA4570024345  
RG: 9  
Site ID: 902760  
Action: FF ROD (RCRA Statement of Basis/RTC)  
Operable Unit Number: CENTRAL BASE AREA  
SEQ ID: 1  
Action Completion: 1993-11-24 00:00:00  
NPL Status: Final  
Non NPL Status: Not reported

Name: NORTON AIR FORCE BASE (LND FLL #2)  
Address: I-10/US 395 FORMER NORTON AFB  
City,State,Zip: SAN BERNARDINO, CA 92408  
EPA ID: CA4570024345  
RG: 9  
Site ID: 902760  
Action: FF ROD (RCRA Statement of Basis/RTC)  
Operable Unit Number: BASEWIDE  
SEQ ID: 2  
Action Completion: 2005-09-29 00:00:00  
NPL Status: Final  
Non NPL Status: Not reported

Name: NORTON AIR FORCE BASE (LND FLL #2)  
Address: I-10/US 395 FORMER NORTON AFB

Map ID  
Direction  
Distance  
Elevation

MAP FINDINGS

Site

Database(s)

EDR ID Number  
EPA ID Number

**USAF NORTON AFB (Continued)**

**1000417274**

City,State,Zip: SAN BERNARDINO, CA 92408  
EPA ID: CA4570024345  
RG: 9  
Site ID: 902760  
Action: GOVT Decision Document (ROD)  
Operable Unit Number: BASEWIDE  
SEQ ID: 3  
Action Completion: 1997-06-25 00:00:00  
NPL Status: Final  
Non NPL Status: Not reported

**A1**

**CDL S107536354  
N/A**

< 1/8  
1 ft.

**787 NORMAN RD  
SAN BERNARDINO, CA 92415**

**Site 1 of 3 in cluster A**

**Relative:  
Higher**

CDL:

Name: Not reported  
Address: 787 NORMAN RD  
City,State,Zip: SAN BERNARDINO, CA 92415  
Facility ID: 2003-05-039  
Date: 05/07/2003  
Labtype: Illegal Drug lab  
Lab Type: Illegal Drug Lab (L) - location where an illegal drug lab was operated or drug lab equipment and/or materials were stored.

**Actual:  
1039 ft.**

**A2**

**FINDS 1024667672  
ECHO N/A**

< 1/8  
1 ft.

**BERNELL PAYTON TRUCKING  
745 E NORMAN RD  
SAN BERNARDINO, CA 92408**

**Site 2 of 3 in cluster A**

**Relative:  
Higher**

FINDS:

Registry ID: 110070456066

**Actual:  
1039 ft.**

Click Here:

Environmental Interest/Information System:

RCRAInfo is a national information system that supports the Resource Conservation and Recovery Act (RCRA) program through the tracking of events and activities related to facilities that generate, transport, and treat, store, or dispose of hazardous waste. RCRAInfo allows RCRA program staff to track the notification, permit, compliance, and corrective action activities required under RCRA.

Click this hyperlink while viewing on your computer to access additional FINDS: detail in the EDR Site Report.

ECHO:

Envid: 1024667672  
Registry ID: 110070456066  
DFR URL: <http://echo.epa.gov/detailed-facility-report?fid=110070456066>  
Name: BERNELL PAYTON TRUCKING  
Address: 745 E NORMAN RD  
City,State,Zip: SAN BERNARDINO, CA 92408



Map ID  
 Direction  
 Distance  
 Elevation

MAP FINDINGS

Site

Database(s)

EDR ID Number  
 EPA ID Number

**A3**      **BERNELL PAYTON TRUCKING**      **RCRA NonGen / NLR**      **1024810416**  
**745 E NORMAN RD**      **CAL000289584**  
**< 1/8**      **SAN BERNARDINO, CA 92408**  
**1 ft.**

**Site 3 of 3 in cluster A**

**Relative:**  
**Higher**

**Actual:**  
**1039 ft.**

RCRA NonGen / NLR:	
Date Form Received by Agency:	20041222
Handler Name:	BERNELL PAYTON TRUCKING
Handler Address:	745 E NORMAN RD
Handler City,State,Zip:	SAN BERNARDINO, CA 92408-2405
EPA ID:	CAL000289584
Contact Name:	BERNELL PAYTON
Contact Address:	2924 N RIVERSIDE AVE
Contact City,State,Zip:	RIALTO, CA 92377
Contact Telephone:	951-315-2412
Contact Fax:	909-820-5906
Contact Email:	LATONIA2924@GMAIL.COM
Contact Title:	Not reported
EPA Region:	09
Land Type:	Not reported
Federal Waste Generator Description:	Not a generator, verified
Non-Notifier:	Not reported
Biennial Report Cycle:	Not reported
Accessibility:	Not reported
Active Site Indicator:	Handler Activities
State District Owner:	Not reported
State District:	Not reported
Mailing Address:	2924 N RIVERSIDE AVE
Mailing City,State,Zip:	RIALTO, CA 92377-1093
Owner Name:	BERNELL PAYTON
Owner Type:	Other
Operator Name:	BERNELL PAYTON
Operator Type:	Other
Short-Term Generator Activity:	No
Importer Activity:	No
Mixed Waste Generator:	No
Transporter Activity:	No
Transfer Facility Activity:	No
Recycler Activity with Storage:	No
Small Quantity On-Site Burner Exemption:	No
Smelting Melting and Refining Furnace Exemption:	No
Underground Injection Control:	No
Off-Site Waste Receipt:	No
Universal Waste Indicator:	Yes
Universal Waste Destination Facility:	Yes
Federal Universal Waste:	No
Active Site Fed-Reg Treatment Storage and Disposal Facility:	Not reported
Active Site Converter Treatment storage and Disposal Facility:	Not reported
Active Site State-Reg Treatment Storage and Disposal Facility:	Not reported
Active Site State-Reg Handler:	---
Federal Facility Indicator:	Not reported
Hazardous Secondary Material Indicator:	N
Sub-Part K Indicator:	Not reported
Commercial TSD Indicator:	No
Treatment Storage and Disposal Type:	Not reported
2018 GPRA Permit Baseline:	Not on the Baseline
2018 GPRA Renewals Baseline:	Not on the Baseline
Permit Renewals Workload Universe:	Not reported

Map ID  
 Direction  
 Distance  
 Elevation

MAP FINDINGS

Site

Database(s)

EDR ID Number  
 EPA ID Number

**BERNELL PAYTON TRUCKING (Continued)**

**1024810416**

Permit Workload Universe:	Not reported
Permit Progress Universe:	Not reported
Post-Closure Workload Universe:	Not reported
Closure Workload Universe:	Not reported
202 GPRA Corrective Action Baseline:	No
Corrective Action Workload Universe:	No
Subject to Corrective Action Universe:	No
Non-TSDFs Where RCRA CA has Been Imposed Universe:	No
TSDFs Potentially Subject to CA Under 3004 (u)/(v) Universe:	No
TSDFs Only Subject to CA under Discretionary Auth Universe:	No
Corrective Action Priority Ranking:	No NCAPS ranking
Environmental Control Indicator:	No
Institutional Control Indicator:	No
Human Exposure Controls Indicator:	N/A
Groundwater Controls Indicator:	N/A
Operating TSDF Universe:	Not reported
Full Enforcement Universe:	Not reported
Significant Non-Complier Universe:	No
Unaddressed Significant Non-Complier Universe:	No
Addressed Significant Non-Complier Universe:	No
Significant Non-Complier With a Compliance Schedule Universe:	No
Financial Assurance Required:	Not reported
Handler Date of Last Change:	20180905
Recognized Trader-Importer:	No
Recognized Trader-Exporter:	No
Importer of Spent Lead Acid Batteries:	No
Exporter of Spent Lead Acid Batteries:	No
Recycler Activity Without Storage:	No
Manifest Broker:	No
Sub-Part P Indicator:	No

Handler - Owner Operator:

Owner/Operator Indicator:	Operator
Owner/Operator Name:	BERNELL PAYTON
Legal Status:	Other
Date Became Current:	Not reported
Date Ended Current:	Not reported
Owner/Operator Address:	2924 N RIVERSIDE AVE
Owner/Operator City,State,Zip:	RIALTO, CA 92377
Owner/Operator Telephone:	951-315-2412
Owner/Operator Telephone Ext:	Not reported
Owner/Operator Fax:	Not reported
Owner/Operator Email:	Not reported

Owner/Operator Indicator:	Owner
Owner/Operator Name:	BERNELL PAYTON
Legal Status:	Other
Date Became Current:	Not reported
Date Ended Current:	Not reported
Owner/Operator Address:	2924 N RIVERSIDE AVE
Owner/Operator City,State,Zip:	RIALTO, CA 92377-1093
Owner/Operator Telephone:	909-820-5096
Owner/Operator Telephone Ext:	Not reported
Owner/Operator Fax:	Not reported
Owner/Operator Email:	Not reported

Map ID  
 Direction  
 Distance  
 Elevation

MAP FINDINGS

Site

Database(s)

EDR ID Number  
 EPA ID Number

**BERNELL PAYTON TRUCKING (Continued)**

**1024810416**

Historic Generators:

Receive Date:	20041222
Handler Name:	BERNELL PAYTON TRUCKING
Federal Waste Generator Description:	Not a generator, verified
State District Owner:	Not reported
Large Quantity Handler of Universal Waste:	No
Recognized Trader Importer:	No
Recognized Trader Exporter:	No
Spent Lead Acid Battery Importer:	No
Spent Lead Acid Battery Exporter:	No
Current Record:	Yes
Non Storage Recycler Activity:	Not reported
Electronic Manifest Broker:	Not reported

List of NAICS Codes and Descriptions:

NAICS Code:	324191
NAICS Description:	PETROLEUM LUBRICATING OIL AND GREASE MANUFACTURING

Facility Has Received Notices of Violations:

Violations:	No Violations Found
-------------	---------------------

Evaluation Action Summary:

Evaluations:	No Evaluations Found
--------------	----------------------

**B4**  
**WSW**  
 < 1/8  
 0.105 mi.  
 553 ft.

**GREENWASTE SAN BERNARDINO**  
**595 E ORANGE SHOW RD**  
**SAN BERNARDINO, CA 0**  
 Site 1 of 3 in cluster B

San Bern. Co. Permit  
 AST  
 WDS

**S105558013**  
 N/A

**Relative:**  
**Lower**  
**Actual:**  
**1029 ft.**

AST:	
Name:	STOCK BUILDING SUPPLY
Address:	595 E ORANGE SHOW
City/Zip:	SAN BERNARDINO,
Certified Unified Program Agencies:	San Bernardino
Owner:	STOCK BUILDING SUPPLY OF CAL,
Total Gallons:	3,570
CERSID:	Not reported
Facility ID:	Not reported
Business Name:	Not reported
Phone:	Not reported
Fax:	Not reported
Mailing Address:	Not reported
Mailing Address City:	Not reported
Mailing Address State:	Not reported
Mailing Address Zip Code:	Not reported
Operator Name:	Not reported
Operator Phone:	Not reported
Owner Phone:	Not reported
Owner Mail Address:	Not reported
Owner State:	Not reported
Owner Zip Code:	Not reported
Owner Country:	Not reported
Property Owner Name:	Not reported
Property Owner Phone:	Not reported

Map ID  
Direction  
Distance  
Elevation

MAP FINDINGS

Site

Database(s)

EDR ID Number  
EPA ID Number

**GREENWASTE SAN BERNARDINO (Continued)**

**S10558013**

Property Owner Mailing Address: Not reported  
Property Owner City: Not reported  
Property Owner Stat : Not reported  
Property Owner Zip Code: Not reported  
Property Owner Country: Not reported  
EPAID: Not reported

San Bern. Co. Permit:

Name: STOCK BUILDING SUPPLY  
Address: 595 E ORANGE SHOW RD  
City,State,Zip: SAN BERNARDINO, CA 92408  
Region: SAN BERNARDINO  
Facility ID: FA0003852  
Owner: STOCK BUILDING SUPPLY OF CAL,  
Permit Number: PT0009491  
Permit Category: SPECIAL GENERATOR  
Facility Status: INACTIVE  
Expiration Date: 04/30/2008

Name: STOCK BUILDING SUPPLY  
Address: 595 E ORANGE SHOW RD  
City,State,Zip: SAN BERNARDINO, CA 92408  
Region: SAN BERNARDINO  
Facility ID: FA0003852  
Owner: STOCK BUILDING SUPPLY OF CAL,  
Permit Number: PT0009490  
Permit Category: HAZMAT HANDLER 51-100 EMPLOYEES (W/GEN PRMT)  
Facility Status: INACTIVE  
Expiration Date: 04/30/2008

Name: STOCK BUILDING SUPPLY  
Address: 595 E ORANGE SHOW RD  
City,State,Zip: SAN BERNARDINO, CA 92408  
Region: SAN BERNARDINO  
Facility ID: FA0003852  
Owner: STOCK BUILDING SUPPLY OF CAL,  
Permit Number: PT0019930  
Permit Category: APSA 1,320-10,000 GAL FAC CAPACITY  
Facility Status: INACTIVE  
Expiration Date: 04/30/2008

WDS:

Name: GREENWASTE SAN BERNARDINO  
Address: 595 E ORANGE SHOW RD  
City: SAN BERNARDINO  
Facility ID: Santa Ana River 362700001  
Facility Type: Other - Does not fall into the category of Municipal/Domestic,  
Industrial, Agricultural or Solid Waste (Class I, II or III)  
Facility Status: Active - Any facility with a continuous or seasonal discharge that is  
under Waste Discharge Requirements.  
NPDES Number: Not reported  
Subregion: 8  
Facility Telephone: Not reported  
Facility Contact: CHUCK SMITH  
Agency Name: CST  
Agency Address: 223 LORETTA WAY

Map ID  
 Direction  
 Distance  
 Elevation

MAP FINDINGS

Site

Database(s)

EDR ID Number  
 EPA ID Number

**GREENWASTE SAN BERNARDINO (Continued)**

**S105558013**

Agency City,St,Zip: CALIMESA 92320  
 Agency Contact: CHUCK SMITH  
 Agency Telephone: Not reported  
 Agency Type: Private  
 SIC Code: 0  
 SIC Code 2: Not reported  
 Primary Waste Type: Not reported  
 Primary Waste: Not reported  
 Waste Type2: Not reported  
 Waste2: Not reported  
 Primary Waste Type: Not reported  
 Secondary Waste: Not reported  
 Secondary Waste Type: Not reported  
 Design Flow: 0  
 Baseline Flow: 0  
 Reclamation: Not reported  
 POTW: Not reported  
 Treat To Water: Minor Threat to Water Quality. A violation of a regional board order should cause a relatively minor impairment of beneficial uses compared to a major or minor threat. Not: All nurds without a TTWQ will be considered a minor threat to water quality unless coded at a higher Level. A Zero (0) may be used to code those NURDS that are found to represent no threat to water quality.  
 Complexity: Category C - Facilities having no waste treatment systems, such as cooling water dischargers or those who must comply through best management practices, facilities with passive waste treatment and disposal systems, such as septic systems with subsurface disposal, or dischargers having waste storage systems with land disposal such as dairy waste ponds.

**B5**  
**WSW**  
**1/8-1/4**  
**0.147 mi.**  
**774 ft.**

**AMAZON COM SERVICES INC LGB5**  
**555 EAST ORANGE SHOW ROAD**  
**SAN BERNARDINO, CA 92408**  
 Site 2 of 3 in cluster B

**CERS HAZ WASTE** **S119085298**  
**HAZNET** **N/A**  
**NPDES**  
 San Bern. Co. Permit  
**CIWQS**  
**CERS**  
**HWTS**

**Relative:**  
**Lower**

**Actual:**  
**1027 ft.**

**CERS HAZ WASTE:**  
 Name: AMAZON.COM SERVICES, LLC - LGB5  
 Address: 555 E ORANGE SHOW RD  
 City,State,Zip: SAN BERNARDINO, CA 92408  
 Site ID: 409709  
 CERS ID: 10709515  
 CERS Description: Hazardous Waste Generator

Name: AMAZON.COM SERVICES, LLC - LGB5  
 Address: 555 E ORANGE SHOW RD  
 City,State,Zip: SAN BERNARDINO, CA 92408  
 Site ID: 409709  
 CERS ID: 10709515  
 CERS Description: RCRA LQ HW Generator

**HAZNET:**  
 Name: AMAZON.COM SERVICES INC. - SNA7/8  
 Address: 555 E ORANGE SHOW RD  
 Address 2: Not reported

Map ID  
Direction  
Distance  
Elevation

MAP FINDINGS

Site

Database(s)

EDR ID Number  
EPA ID Number

**AMAZON COM SERVICES INC LGB5 (Continued)**

**S119085298**

City,State,Zip:	SAN BERNARDINO, CA 981080000
Contact:	ERIC CHAPMAN
Telephone:	2064134526
Mailing Name:	Not reported
Mailing Address:	P.O. BOX 80842
Year:	2019
Gepaid:	CAR000262626
TSD EPA ID:	NVD980895338
CA Waste Code:	122 - Alkaline solution without metals pH >= 12.5
Disposal Method:	H070 -
Tons:	0.52750
Year:	2019
Gepaid:	CAR000262626
TSD EPA ID:	CAD008364432
CA Waste Code:	725 - Liquids with mercury >= 20 Mg./L
Disposal Method:	H141 - Storage, Bulking, And/Or Transfer Off Site--No Treatment/Reovery (H010-H129) Or (H131-H135)
Tons:	0.00150
Year:	2019
Gepaid:	CAR000262626
TSD EPA ID:	NVD980895338
CA Waste Code:	791 - Liquids with pH <= 2
Disposal Method:	H070 -
Tons:	0.00350
Year:	2019
Gepaid:	CAR000262626
TSD EPA ID:	CAD008364432
CA Waste Code:	791 - Liquids with pH <= 2
Disposal Method:	H141 - Storage, Bulking, And/Or Transfer Off Site--No Treatment/Reovery (H010-H129) Or (H131-H135)
Tons:	1.02550
Year:	2019
Gepaid:	CAR000262626
TSD EPA ID:	CAD008364432
CA Waste Code:	352 - Other organic solids
Disposal Method:	H141 - Storage, Bulking, And/Or Transfer Off Site--No Treatment/Reovery (H010-H129) Or (H131-H135)
Tons:	0.26350
Year:	2019
Gepaid:	CAR000262626
TSD EPA ID:	AZR000515924
CA Waste Code:	331 - Off-specification, aged or surplus organics
Disposal Method:	H141 - Storage, Bulking, And/Or Transfer Off Site--No Treatment/Reovery (H010-H129) Or (H131-H135)
Tons:	9.24550
Year:	2019
Gepaid:	CAR000262626
TSD EPA ID:	NVD980895338
CA Waste Code:	311 - Pharmaceutical waste
Disposal Method:	H141 - Storage, Bulking, And/Or Transfer Off Site--No

Map ID  
Direction  
Distance  
Elevation

MAP FINDINGS

Site

Database(s)

EDR ID Number  
EPA ID Number

AMAZON COM SERVICES INC LGB5 (Continued)

S119085298

Tons:	Treatment/Reovery (H010-H129) Or (H131-H135) 0.51050
Year:	2019
Gepaid:	CAR000262626
TSD EPA ID:	CAD008364432
CA Waste Code:	122 - Alkaline solution without metals pH >= 12.5
Disposal Method:	H141 - Storage, Bulking, And/Or Transfer Off Site--No Treatment/Reovery (H010-H129) Or (H131-H135)
Tons:	0.07700
Year:	2019
Gepaid:	CAR000262626
TSD EPA ID:	CAD008364432
CA Waste Code:	331 - Off-specification, aged or surplus organics
Disposal Method:	H141 - Storage, Bulking, And/Or Transfer Off Site--No Treatment/Reovery (H010-H129) Or (H131-H135)
Tons:	1.20550
Year:	2019
Gepaid:	CAR000262626
TSD EPA ID:	NVD980895338
CA Waste Code:	352 - Other organic solids
Disposal Method:	H141 - Storage, Bulking, And/Or Transfer Off Site--No Treatment/Reovery (H010-H129) Or (H131-H135)
Tons:	0.14550

[Click this hyperlink](#) while viewing on your computer to access  
44 additional CA HAZNET: record(s) in the EDR Site Report.

Additional Info:

Year:	2017
Gen EPA ID:	CAR000262626
Shipment Date:	20171204
Creation Date:	Not reported
Receipt Date:	Not reported
Manifest ID:	010798788FLE
Trans EPA ID:	MNS000110924
Trans Name:	STERICYCLE SPECIALTY WASTE SOLUTIONS INC
Trans 2 EPA ID:	CAR000217000
Trans 2 Name:	LA CHIQUITA TRUCKING
TSD EPA ID:	CAD008364432
Trans Name:	RHO CHEM LLC
TSD EPA Alt ID:	Not reported
TSD EPA Alt Name:	Not reported
Waste Code Description:	331 - Off-specification, aged, or surplus organics
RCRA Code:	D001
Meth Code:	H141 - Storage, Bulking, And/Or Transfer Off Site--No Treatment/Reovery (H010-H129) Or (H131-H135)
Quantity Tons:	0.161
Waste Quantity:	322
Quantity Unit:	P
Additional Code 1:	Not reported
Additional Code 2:	Not reported
Additional Code 3:	Not reported

Map ID  
Direction  
Distance  
Elevation

MAP FINDINGS

Site

Database(s)

EDR ID Number  
EPA ID Number

**AMAZON COM SERVICES INC LGB5 (Continued)**

**S119085298**

Additional Code 4:	Not reported
Additional Code 5:	Not reported
Shipment Date:	20171204
Creation Date:	Not reported
Receipt Date:	Not reported
Manifest ID:	010798788FLE
Trans EPA ID:	MNS000110924
Trans Name:	STERICYCLE SPECIALTY WASTE SOLUTIONS INC
Trans 2 EPA ID:	CAR000217000
Trans 2 Name:	LA CHIQUITA TRUCKING
TSDf EPA ID:	CAD008364432
Trans Name:	RHO CHEM LLC
TSDf Alt EPA ID:	Not reported
TSDf Alt Name:	Not reported
Waste Code Description:	352 - Other organic solids
RCRA Code:	Not reported
Meth Code:	H141 - Storage, Bulking, And/Or Transfer Off Site--No Treatment/Reovery (H010-H129) Or (H131-H135)
Quantity Tons:	0.076
Waste Quantity:	152
Quantity Unit:	P
Additional Code 1:	Not reported
Additional Code 2:	Not reported
Additional Code 3:	Not reported
Additional Code 4:	Not reported
Additional Code 5:	Not reported
Shipment Date:	20171204
Creation Date:	7/19/2018 18:30:11
Receipt Date:	20171211
Manifest ID:	010798788FLE
Trans EPA ID:	MNS000110924
Trans Name:	STERICYCLE SPECIALTY WASTE SOLUTIONS INC
Trans 2 EPA ID:	CAR000217000
Trans 2 Name:	LA CHIQUITA TRUCKING
TSDf EPA ID:	CAD008364432
Trans Name:	RHO CHEM LLC
TSDf Alt EPA ID:	Not reported
TSDf Alt Name:	Not reported
Waste Code Description:	311 - Pharmaceutical waste
RCRA Code:	U205
Meth Code:	H141 - Storage, Bulking, And/Or Transfer Off Site--No Treatment/Reovery (H010-H129) Or (H131-H135)
Quantity Tons:	0.338
Waste Quantity:	676
Quantity Unit:	P
Additional Code 1:	U129
Additional Code 2:	D024
Additional Code 3:	D010
Additional Code 4:	D009
Additional Code 5:	Not reported
Shipment Date:	20171204
Creation Date:	7/19/2018 18:30:11
Receipt Date:	20171211
Manifest ID:	010798788FLE



Map ID  
Direction  
Distance  
Elevation

MAP FINDINGS

Site

Database(s)

EDR ID Number  
EPA ID Number

**AMAZON COM SERVICES INC LGB5 (Continued)**

**S119085298**

Trans EPA ID: MNS000110924  
Trans Name: STERICYCLE SPECIALTY WASTE SOLUTIONS INC  
Trans 2 EPA ID: CAR000217000  
Trans 2 Name: LA CHIQUITA TRUCKING  
TSDf EPA ID: CAD008364432  
Trans Name: RHO CHEM LLC  
TSDf Alt EPA ID: Not reported  
TSDf Alt Name: Not reported  
Waste Code Description: 181 - Other inorganic solid waste Organics  
RCRA Code: Not reported  
Meth Code: H141 - Storage, Bulking, And/Or Transfer Off Site--No Treatment/Reovery (H010-H129) Or (H131-H135)  
  
Quantity Tons: 0.082  
Waste Quantity: 164  
Quantity Unit: P  
Additional Code 1: Not reported  
Additional Code 2: Not reported  
Additional Code 3: Not reported  
Additional Code 4: Not reported  
Additional Code 5: Not reported  
  
Shipment Date: 20171204  
Creation Date: 7/19/2018 18:30:11  
Receipt Date: 20171211  
Manifest ID: 010798788FLE  
Trans EPA ID: MNS000110924  
Trans Name: STERICYCLE SPECIALTY WASTE SOLUTIONS INC  
Trans 2 EPA ID: CAR000217000  
Trans 2 Name: LA CHIQUITA TRUCKING  
TSDf EPA ID: CAD008364432  
Trans Name: RHO CHEM LLC  
TSDf Alt EPA ID: Not reported  
TSDf Alt Name: Not reported  
Waste Code Description: 122 - Alkaline solution without metals (pH > 12.5)  
RCRA Code: D002  
Meth Code: H141 - Storage, Bulking, And/Or Transfer Off Site--No Treatment/Reovery (H010-H129) Or (H131-H135)  
  
Quantity Tons: 0.2875  
Waste Quantity: 575  
Quantity Unit: P  
Additional Code 1: Not reported  
Additional Code 2: Not reported  
Additional Code 3: Not reported  
Additional Code 4: Not reported  
Additional Code 5: Not reported  
  
Shipment Date: 20171204  
Creation Date: 7/19/2018 18:30:11  
Receipt Date: 20171211  
Manifest ID: 010798788FLE  
Trans EPA ID: MNS000110924  
Trans Name: STERICYCLE SPECIALTY WASTE SOLUTIONS INC  
Trans 2 EPA ID: CAR000217000  
Trans 2 Name: LA CHIQUITA TRUCKING  
TSDf EPA ID: CAD008364432  
Trans Name: RHO CHEM LLC  
TSDf Alt EPA ID: Not reported

Map ID  
Direction  
Distance  
Elevation

MAP FINDINGS

Site

Database(s)

EDR ID Number  
EPA ID Number

**AMAZON COM SERVICES INC LGB5 (Continued)**

**S119085298**

TSDf Alt Name: Not reported  
Waste Code Description: 123 - Unspecified alkaline solution  
RCRA Code: D002  
Meth Code: H141 - Storage, Bulking, And/Or Transfer Off Site--No Treatment/Reovery (H010-H129) Or (H131-H135)  
Quantity Tons: 1.321  
Waste Quantity: 2642  
Quantity Unit: P  
Additional Code 1: Not reported  
Additional Code 2: Not reported  
Additional Code 3: Not reported  
Additional Code 4: Not reported  
Additional Code 5: Not reported

Shipment Date: 20171204  
Creation Date: Not reported  
Receipt Date: Not reported  
Manifest ID: 010798788FLE  
Trans EPA ID: MNS000110924  
Trans Name: STERICYCLE SPECIALTY WASTE SOLUTIONS INC  
Trans 2 EPA ID: CAR000217000  
Trans 2 Name: LA CHIQUITA TRUCKING  
TSDf EPA ID: CAD008364432  
Trans Name: RHO CHEM LLC  
TSDf Alt EPA ID: Not reported  
TSDf Alt Name: Not reported  
Waste Code Description: 311 - Pharmaceutical waste  
RCRA Code: P075  
Meth Code: H141 - Storage, Bulking, And/Or Transfer Off Site--No Treatment/Reovery (H010-H129) Or (H131-H135)

Quantity Tons: 0.004  
Waste Quantity: 8  
Quantity Unit: P  
Additional Code 1: Not reported  
Additional Code 2: Not reported  
Additional Code 3: Not reported  
Additional Code 4: Not reported  
Additional Code 5: Not reported

Shipment Date: 20171204  
Creation Date: Not reported  
Receipt Date: Not reported  
Manifest ID: 010798788FLE  
Trans EPA ID: MNS000110924  
Trans Name: STERICYCLE SPECIALTY WASTE SOLUTIONS INC  
Trans 2 EPA ID: CAR000217000  
Trans 2 Name: LA CHIQUITA TRUCKING  
TSDf EPA ID: CAD008364432  
Trans Name: RHO CHEM LLC  
TSDf Alt EPA ID: Not reported  
TSDf Alt Name: Not reported  
Waste Code Description: 331 - Off-specification, aged, or surplus organics  
RCRA Code: Not reported  
Meth Code: H141 - Storage, Bulking, And/Or Transfer Off Site--No Treatment/Reovery (H010-H129) Or (H131-H135)

Quantity Tons: 2.2475  
Waste Quantity: 4495

Map ID  
Direction  
Distance  
Elevation

MAP FINDINGS

Site

Database(s)

EDR ID Number  
EPA ID Number

AMAZON COM SERVICES INC LGB5 (Continued)

S119085298

Quantity Unit:	P
Additional Code 1:	Not reported
Additional Code 2:	Not reported
Additional Code 3:	Not reported
Additional Code 4:	Not reported
Additional Code 5:	Not reported
Shipment Date:	20171204
Creation Date:	Not reported
Receipt Date:	Not reported
Manifest ID:	010798788FLE
Trans EPA ID:	MNS000110924
Trans Name:	STERICYCLE SPECIALTY WASTE SOLUTIONS INC
Trans 2 EPA ID:	CAR000217000
Trans 2 Name:	LA CHIQUITA TRUCKING
TSDf EPA ID:	CAD008364432
Trans Name:	RHO CHEM LLC
TSDf Alt EPA ID:	Not reported
TSDf Alt Name:	Not reported
Waste Code Description:	331 - Off-specification, aged, or surplus organics
RCRA Code:	Not reported
Meth Code:	H141 - Storage, Bulking, And/Or Transfer Off Site--No Treatment/Reovery (H010-H129) Or (H131-H135)
Quantity Tons:	0.0175
Waste Quantity:	35
Quantity Unit:	P
Additional Code 1:	Not reported
Additional Code 2:	Not reported
Additional Code 3:	Not reported
Additional Code 4:	Not reported
Additional Code 5:	Not reported
Shipment Date:	20171204
Creation Date:	Not reported
Receipt Date:	Not reported
Manifest ID:	010798788FLE
Trans EPA ID:	MNS000110924
Trans Name:	STERICYCLE SPECIALTY WASTE SOLUTIONS INC
Trans 2 EPA ID:	CAR000217000
Trans 2 Name:	LA CHIQUITA TRUCKING
TSDf EPA ID:	CAD008364432
Trans Name:	RHO CHEM LLC
TSDf Alt EPA ID:	Not reported
TSDf Alt Name:	Not reported
Waste Code Description:	213 - Hydrocarbon solvents (benzene, hexane, Stoddard, etc.
RCRA Code:	D018
Meth Code:	H141 - Storage, Bulking, And/Or Transfer Off Site--No Treatment/Reovery (H010-H129) Or (H131-H135)
Quantity Tons:	0.077
Waste Quantity:	154
Quantity Unit:	P
Additional Code 1:	D001
Additional Code 2:	Not reported
Additional Code 3:	Not reported
Additional Code 4:	Not reported
Additional Code 5:	Not reported

Map ID  
Direction  
Distance  
Elevation

MAP FINDINGS

Site

Database(s)

EDR ID Number  
EPA ID Number

**AMAZON COM SERVICES INC LGB5 (Continued)**

**S119085298**

NPDES:

Name: AMAZON COM SERVICES INC LGB5  
Address: 555 EAST ORANGE SHOW ROAD  
City,State,Zip: SAN BERNARDINO, CA 92408  
Facility Status: Active  
NPDES Number: CAS000001  
Region: 8  
Agency Number: 0  
Regulatory Measure ID: 494608  
Place ID: Not reported  
Order Number: 97-03-DWQ  
WDID: 8 36I027614  
Regulatory Measure Type: Enrollee  
Program Type: Industrial  
Adoption Date Of Regulatory Measure: Not reported  
Effective Date Of Regulatory Measure: 02/15/2018  
Termination Date Of Regulatory Measure: Not reported  
Expiration Date Of Regulatory Measure: Not reported  
Discharge Address: NA Environmental Dept  
Discharge Name: Amazon com Services LLC  
Discharge City: Seattle  
Discharge State: Washington  
Discharge Zip: 98108  
Status: Not reported  
Status Date: Not reported  
Operator Name: Not reported  
Operator Address: Not reported  
Operator City: Not reported  
Operator State: Not reported  
Operator Zip: Not reported

NPDES as of 03/2018:

NPDES Number: CAS000001  
Status: Active  
Agency Number: 0  
Region: 8  
Regulatory Measure ID: 494608  
Order Number: 97-03-DWQ  
Regulatory Measure Type: Enrollee  
Place ID: Not reported  
WDID: 8 36I027614  
Program Type: Industrial  
Adoption Date Of Regulatory Measure: Not reported  
Effective Date Of Regulatory Measure: 02/15/2018  
Expiration Date Of Regulatory Measure: Not reported  
Termination Date Of Regulatory Measure: Not reported  
Discharge Name: Golden State FC LLC  
Discharge Address: NA Environmental Dept  
Discharge City: Seattle  
Discharge State: Washington  
Discharge Zip: 98108  
Received Date: Not reported  
Processed Date: Not reported  
Status: Not reported  
Status Date: Not reported  
Place Size: Not reported  
Place Size Unit: Not reported

Map ID  
Direction  
Distance  
Elevation

MAP FINDINGS

Site

Database(s)

EDR ID Number  
EPA ID Number

**AMAZON COM SERVICES INC LGB5 (Continued)**

**S119085298**

Contact: Not reported  
Contact Title: Not reported  
Contact Phone: Not reported  
Contact Phone Ext: Not reported  
Contact Email: Not reported  
Operator Name: Not reported  
Operator Address: Not reported  
Operator City: Not reported  
Operator State: Not reported  
Operator Zip: Not reported  
Operator Contact: Not reported  
Operator Contact Title: Not reported  
Operator Contact Phone: Not reported  
Operator Contact Phone Ext: Not reported  
Operator Contact Email: Not reported  
Operator Type: Not reported  
Developer: Not reported  
Developer Address: Not reported  
Developer City: Not reported  
Developer State: Not reported  
Developer Zip: Not reported  
Developer Contact: Not reported  
Developer Contact Title: Not reported  
Constype Linear Utility Ind: Not reported  
Emergency Phone: Not reported  
Emergency Phone Ext: Not reported  
Constype Above Ground Ind: Not reported  
Constype Below Ground Ind: Not reported  
Constype Cable Line Ind: Not reported  
Constype Comm Line Ind: Not reported  
Constype Commercial Ind: Not reported  
Constype Electrical Line Ind: Not reported  
Constype Gas Line Ind: Not reported  
Constype Industrial Ind: Not reported  
Constype Other Description: Not reported  
Constype Other Ind: Not reported  
Constype Recons Ind: Not reported  
Constype Residential Ind: Not reported  
Constype Transport Ind: Not reported  
Constype Utility Description: Not reported  
Constype Utility Ind: Not reported  
Constype Water Sewer Ind: Not reported  
Dir Discharge Uswater Ind: Not reported  
Receiving Water Name: Not reported  
Certifier: Not reported  
Certifier Title: Not reported  
Certification Date: Not reported  
Primary Sic: Not reported  
Secondary Sic: Not reported  
Tertiary Sic: Not reported

Name: GOLDENSTATE FC LLC SNA7  
Address: 555 EAST ORANGE SHOW ROAD  
City,State,Zip: SAN BERNARDINO, CA 92408  
Facility Status: Not reported  
NPDES Number: Not reported

Map ID  
Direction  
Distance  
Elevation

MAP FINDINGS

Site

Database(s)

EDR ID Number  
EPA ID Number

**AMAZON COM SERVICES INC LGB5 (Continued)**

**S119085298**

Region:	Not reported
Agency Number:	Not reported
Regulatory Measure ID:	Not reported
Place ID:	Not reported
Order Number:	Not reported
WDID:	8 36NEC002877
Regulatory Measure Type:	Industrial
Program Type:	Not reported
Adoption Date Of Regulatory Measure:	Not reported
Effective Date Of Regulatory Measure:	Not reported
Termination Date Of Regulatory Measure:	Not reported
Expiration Date Of Regulatory Measure:	Not reported
Discharge Address:	Not reported
Discharge Name:	Not reported
Discharge City:	Not reported
Discharge State:	Not reported
Discharge Zip:	Not reported
Status:	Terminated
Status Date:	03/28/2018
Operator Name:	Amazon com Services LLC
Operator Address:	NA Environmental Dept
Operator City:	Seattle
Operator State:	Washington
Operator Zip:	98108
NPDES as of 03/2018:	
NPDES Number:	Not reported
Status:	Not reported
Agency Number:	Not reported
Region:	8
Regulatory Measure ID:	473726
Order Number:	Not reported
Regulatory Measure Type:	Industrial
Place ID:	Not reported
WDID:	8 36NEC002877
Program Type:	Not reported
Adoption Date Of Regulatory Measure:	Not reported
Effective Date Of Regulatory Measure:	Not reported
Expiration Date Of Regulatory Measure:	Not reported
Termination Date Of Regulatory Measure:	Not reported
Discharge Name:	Not reported
Discharge Address:	Not reported
Discharge City:	Not reported
Discharge State:	Not reported
Discharge Zip:	Not reported
Received Date:	12/29/2016
Processed Date:	01/04/2017
Status:	Active
Status Date:	01/04/2017
Place Size:	25.5
Place Size Unit:	Acres
Contact:	Lance Jones
Contact Title:	Environmental Manager
Contact Phone:	206-435-2754
Contact Phone Ext:	Not reported
Contact Email:	lancejon@amazon.com
Operator Name:	Golden State FC LLC
Operator Address:	ATTN: Lance Jones

Map ID  
Direction  
Distance  
Elevation

MAP FINDINGS

Site

Database(s)

EDR ID Number  
EPA ID Number

**AMAZON COM SERVICES INC LGB5 (Continued)**

**S119085298**

Operator City:	Seattle
Operator State:	Washington
Operator Zip:	98109
Operator Contact:	Cory Levengood
Operator Contact Title:	Sr Manager Environmental
Operator Contact Phone:	206-435-9175
Operator Contact Phone Ext:	Not reported
Operator Contact Email:	levengoo@amazon.com
Operator Type:	Private Business
Developer:	Not reported
Developer Address:	Not reported
Developer City:	Not reported
Developer State:	Washington
Developer Zip:	Not reported
Developer Contact:	Not reported
Developer Contact Title:	Not reported
Constype Linear Utility Ind:	Not reported
Emergency Phone:	Not reported
Emergency Phone Ext:	Not reported
Constype Above Ground Ind:	Not reported
Constype Below Ground Ind:	Not reported
Constype Cable Line Ind:	Not reported
Constype Comm Line Ind:	Not reported
Constype Commercial Ind:	Not reported
Constype Electrical Line Ind:	Not reported
Constype Gas Line Ind:	Not reported
Constype Industrial Ind:	Not reported
Constype Other Description:	Not reported
Constype Other Ind:	Not reported
Constype Recons Ind:	Not reported
Constype Residential Ind:	Not reported
Constype Transport Ind:	Not reported
Constype Utility Description:	Not reported
Constype Utility Ind:	Not reported
Constype Water Sewer Ind:	Not reported
Dir Discharge Uswater Ind:	Not reported
Receiving Water Name:	Not reported
Certifier:	Kevin Winston
Certifier Title:	Senior Manager Environmental
Certification Date:	12-MAY-17
Primary Sic:	4225-General Warehousing and Storage
Secondary Sic:	Not reported
Tertiary Sic:	Not reported
NPDES Number:	CAS000001
Status:	Active
Agency Number:	0
Region:	8
Regulatory Measure ID:	473726
Order Number:	97-03-DWQ
Regulatory Measure Type:	Enrollee
Place ID:	Not reported
WDID:	8 36NEC002877
Program Type:	Industrial
Adoption Date Of Regulatory Measure:	Not reported
Effective Date Of Regulatory Measure:	01/04/2017
Expiration Date Of Regulatory Measure:	Not reported

Map ID  
Direction  
Distance  
Elevation

MAP FINDINGS

Site

Database(s)

EDR ID Number  
EPA ID Number

**AMAZON COM SERVICES INC LGB5 (Continued)**

**S119085298**

Termination Date Of Regulatory Measure: Not reported  
Discharge Name: Golden State FC LLC  
Discharge Address: NA Environmental Dept  
Discharge City: Seattle  
Discharge State: Washington  
Discharge Zip: 98108  
Received Date: Not reported  
Processed Date: Not reported  
Status: Not reported  
Status Date: Not reported  
Place Size: Not reported  
Place Size Unit: Not reported  
Contact: Not reported  
Contact Title: Not reported  
Contact Phone: Not reported  
Contact Phone Ext: Not reported  
Contact Email: Not reported  
Operator Name: Not reported  
Operator Address: Not reported  
Operator City: Not reported  
Operator State: Not reported  
Operator Zip: Not reported  
Operator Contact: Not reported  
Operator Contact Title: Not reported  
Operator Contact Phone: Not reported  
Operator Contact Phone Ext: Not reported  
Operator Contact Email: Not reported  
Operator Type: Not reported  
Developer: Not reported  
Developer Address: Not reported  
Developer City: Not reported  
Developer State: Not reported  
Developer Zip: Not reported  
Developer Contact: Not reported  
Developer Contact Title: Not reported  
Constype Linear Utility Ind: Not reported  
Emergency Phone: Not reported  
Emergency Phone Ext: Not reported  
Constype Above Ground Ind: Not reported  
Constype Below Ground Ind: Not reported  
Constype Cable Line Ind: Not reported  
Constype Comm Line Ind: Not reported  
Constype Commercial Ind: Not reported  
Constype Electrical Line Ind: Not reported  
Constype Gas Line Ind: Not reported  
Constype Industrial Ind: Not reported  
Constype Other Description: Not reported  
Constype Other Ind: Not reported  
Constype Recons Ind: Not reported  
Constype Residential Ind: Not reported  
Constype Transport Ind: Not reported  
Constype Utility Description: Not reported  
Constype Utility Ind: Not reported  
Constype Water Sewer Ind: Not reported  
Dir Discharge Uswater Ind: Not reported  
Receiving Water Name: Not reported  
Certifier: Not reported



Map ID  
Direction  
Distance  
Elevation

MAP FINDINGS

Site

Database(s)

EDR ID Number  
EPA ID Number

**AMAZON COM SERVICES INC LGB5 (Continued)**

**S119085298**

Certifier Title:	Not reported
Certification Date:	Not reported
Primary Sic:	Not reported
Secondary Sic:	Not reported
Tertiary Sic:	Not reported
Name:	AMAZON COM SERVICES INC LGB5
Address:	555 EAST ORANGE SHOW ROAD
City,State,Zip:	SAN BERNARDINO, CA 92408
Facility Status:	Not reported
NPDES Number:	Not reported
Region:	Not reported
Agency Number:	Not reported
Regulatory Measure ID:	Not reported
Place ID:	Not reported
Order Number:	Not reported
WDID:	8 36I027614
Regulatory Measure Type:	Industrial
Program Type:	Not reported
Adoption Date Of Regulatory Measure:	Not reported
Effective Date Of Regulatory Measure:	Not reported
Termination Date Of Regulatory Measure:	Not reported
Expiration Date Of Regulatory Measure:	Not reported
Discharge Address:	Not reported
Discharge Name:	Not reported
Discharge City:	Not reported
Discharge State:	Not reported
Discharge Zip:	Not reported
Status:	Active
Status Date:	02/15/2018
Operator Name:	Amazon com Services LLC
Operator Address:	NA Environmental Dept
Operator City:	Seattle
Operator State:	Washington
Operator Zip:	98108
NPDES as of 03/2018:	
NPDES Number:	CAS000001
Status:	Active
Agency Number:	0
Region:	8
Regulatory Measure ID:	494608
Order Number:	97-03-DWQ
Regulatory Measure Type:	Enrollee
Place ID:	Not reported
WDID:	8 36I027614
Program Type:	Industrial
Adoption Date Of Regulatory Measure:	Not reported
Effective Date Of Regulatory Measure:	02/15/2018
Expiration Date Of Regulatory Measure:	Not reported
Termination Date Of Regulatory Measure:	Not reported
Discharge Name:	Golden State FC LLC
Discharge Address:	NA Environmental Dept
Discharge City:	Seattle
Discharge State:	Washington
Discharge Zip:	98108
Received Date:	Not reported

Map ID  
Direction  
Distance  
Elevation

MAP FINDINGS

Site

Database(s)

EDR ID Number  
EPA ID Number

**AMAZON COM SERVICES INC LGB5 (Continued)**

**S119085298**

Processed Date:	Not reported
Status:	Not reported
Status Date:	Not reported
Place Size:	Not reported
Place Size Unit:	Not reported
Contact:	Not reported
Contact Title:	Not reported
Contact Phone:	Not reported
Contact Phone Ext:	Not reported
Contact Email:	Not reported
Operator Name:	Not reported
Operator Address:	Not reported
Operator City:	Not reported
Operator State:	Not reported
Operator Zip:	Not reported
Operator Contact:	Not reported
Operator Contact Title:	Not reported
Operator Contact Phone:	Not reported
Operator Contact Phone Ext:	Not reported
Operator Contact Email:	Not reported
Operator Type:	Not reported
Developer:	Not reported
Developer Address:	Not reported
Developer City:	Not reported
Developer State:	Not reported
Developer Zip:	Not reported
Developer Contact:	Not reported
Developer Contact Title:	Not reported
Constype Linear Utility Ind:	Not reported
Emergency Phone:	Not reported
Emergency Phone Ext:	Not reported
Constype Above Ground Ind:	Not reported
Constype Below Ground Ind:	Not reported
Constype Cable Line Ind:	Not reported
Constype Comm Line Ind:	Not reported
Constype Commercial Ind:	Not reported
Constype Electrical Line Ind:	Not reported
Constype Gas Line Ind:	Not reported
Constype Industrial Ind:	Not reported
Constype Other Description:	Not reported
Constype Other Ind:	Not reported
Constype Recons Ind:	Not reported
Constype Residential Ind:	Not reported
Constype Transport Ind:	Not reported
Constype Utility Description:	Not reported
Constype Utility Ind:	Not reported
Constype Water Sewer Ind:	Not reported
Dir Discharge Uswater Ind:	Not reported
Receiving Water Name:	Not reported
Certifier:	Not reported
Certifier Title:	Not reported
Certification Date:	Not reported
Primary Sic:	Not reported
Secondary Sic:	Not reported
Tertiary Sic:	Not reported

Map ID  
Direction  
Distance  
Elevation

MAP FINDINGS

Site

Database(s)

EDR ID Number  
EPA ID Number

**AMAZON COM SERVICES INC LGB5 (Continued)**

**S119085298**

San Bern. Co. Permit:

Name: AMAZON.COM SERVICES, LLC-LGB5  
Address: 555 E ORANGE SHOW RD  
City,State,Zip: SAN BERNARDINO, CA 92408  
Region: SAN BERNARDINO  
Facility ID: FA0017218  
Owner: AMAZON.COM SERVICES, LLC.  
Permit Number: PT0036689  
Permit Category: HAZARDOUS MATERIALS 11-30 CHEMICALS  
Facility Status: ACTIVE  
Expiration Date: 12/31/2021

Name: AMAZON.COM SERVICES, LLC-LGB5  
Address: 555 E ORANGE SHOW RD  
City,State,Zip: SAN BERNARDINO, CA 92408  
Region: SAN BERNARDINO  
Facility ID: FA0017218  
Owner: AMAZON.COM SERVICES, LLC.  
Permit Number: PT0036690  
Permit Category: RCRA LARGE QUANTITY GENERATOR  
Facility Status: ACTIVE  
Expiration Date: 12/31/2021

Name: AMAZON.COM SERVICES, LLC-LGB5  
Address: 555 E ORANGE SHOW RD  
City,State,Zip: SAN BERNARDINO, CA 92408  
Region: SAN BERNARDINO  
Facility ID: FA0017218  
Owner: AMAZON.COM SERVICES, LLC.  
Permit Number: PT0037665  
Permit Category: RCRA LQG GENERAL ACTIVITY(NB)  
Facility Status: FEE EXEMPT  
Expiration Date: 12/31/2017

CIWQS:

Name: AMAZON COM SERVICES INC LGB5  
Address: 555 EAST ORANGE SHOW ROAD  
City,State,Zip: SAN BERNARDINO, CA 92408  
Agency: Amazon com Services LLC  
Agency Address: NA Environmental Dept PO Box 80842, Seattle, WA 98108  
Place/Project Type: Industrial - General Warehousing and Storage  
SIC/NAICS: 4225  
Region: 8  
Program: INDSTW  
Regulatory Measure Status: Active  
Regulatory Measure Type: Storm water industrial  
Order Number: 2014-0057-DWQ  
WDID: 8 36I027614  
NPDES Number: CAS000001  
Adoption Date: Not reported  
Effective Date: 02/15/2018  
Termination Date: Not reported  
Expiration/Review Date: Not reported  
Design Flow: Not reported  
Major/Minor: Not reported  
Complexity: Not reported

Map ID  
Direction  
Distance  
Elevation

MAP FINDINGS

Site

Database(s)

EDR ID Number  
EPA ID Number

**AMAZON COM SERVICES INC LGB5 (Continued)**

**S119085298**

TTWQ: Not reported  
Enforcement Actions within 5 years: 0  
Violations within 5 years: 0  
Latitude: 34.078157  
Longitude: -117.27329

Name: GOLDENSTATE FC LLC SNA7  
Address: 555 EAST ORANGE SHOW ROAD  
City,State,Zip: SAN BERNARDINO, CA 92408  
Agency: Amazon com Services LLC  
Agency Address: NA Environmental Dept PO Box 80842, Seattle, WA 98108  
Place/Project Type: Industrial - General Warehousing and Storage  
SIC/NAICS: 4225  
Region: 8  
Program: INDSTW  
Regulatory Measure Status: Terminated  
Regulatory Measure Type: Storm water industrial  
Order Number: 2014-0057-DWQ  
WDID: 8 36NEC002877  
NPDES Number: CAS000001  
Adoption Date: Not reported  
Effective Date: 01/04/2017  
Termination Date: 03/01/2018  
Expiration/Review Date: Not reported  
Design Flow: Not reported  
Major/Minor: Not reported  
Complexity: Not reported  
TTWQ: Not reported  
Enforcement Actions within 5 years: 0  
Violations within 5 years: 0  
Latitude: 34.079632  
Longitude: -117.27148

**CERS:**

Name: AMAZON COM SERVICES INC LGB5  
Address: 555 EAST ORANGE SHOW ROAD  
City,State,Zip: SAN BERNARDINO, CA 92408  
Site ID: 526027  
CERS ID: 861579  
CERS Description: Industrial Facility Storm Water

**Affiliation:**

Affiliation Type Desc: Owner/Operator  
Entity Name: Amazon com Services LLC  
Entity Title: Operator  
Affiliation Address: NA Environmental DeptPO Box 80842  
Affiliation City: Seattle  
Affiliation State: WA  
Affiliation Country: Not reported  
Affiliation Zip: 98108  
Affiliation Phone: ,

Name: AMAZON.COM SERVICES, LLC - LGB5  
Address: 555 E ORANGE SHOW RD  
City,State,Zip: SAN BERNARDINO, CA 92408  
Site ID: 409709

Map ID  
Direction  
Distance  
Elevation

MAP FINDINGS

Site

Database(s)

EDR ID Number  
EPA ID Number

**AMAZON COM SERVICES INC LGB5 (Continued)**

**S119085298**

CERS ID: 10709515  
CERS Description: Chemical Storage Facilities  
Evaluation:  
Eval General Type: Compliance Evaluation Inspection  
Eval Date: 01-29-2020  
Violations Found: No  
Eval Type: Routine done by local agency  
Eval Notes: Not reported  
Eval Division: San Bernardino County Fire Department  
Eval Program: HMRRP  
Eval Source: CERS,

Coordinates:  
Site ID: 409709  
Facility Name: Amazon.com Services, LLC - LGB5  
Env Int Type Code: HMBP  
Program ID: 10709515  
Coord Name: Not reported  
Ref Point Type Desc: Center of a facility or station.,  
Latitude: 34.079620  
Longitude: -117.274170

Affiliation:  
Affiliation Type Desc: CUPA District  
Entity Name: San Bernardino County Fire  
Entity Title: Not reported  
Affiliation Address: 620 South E Street  
Affiliation City: San Bernardino  
Affiliation State: CA  
Affiliation Country: Not reported  
Affiliation Zip: 92415-0153  
Affiliation Phone: (909) 386-8401,

Affiliation Type Desc: Environmental Contact  
Entity Name: Cameron McGovern  
Entity Title: Not reported  
Affiliation Address: PO Box 80842  
Affiliation City: Seattle  
Affiliation State: WA  
Affiliation Country: Not reported  
Affiliation Zip: 98108  
Affiliation Phone: ,

Affiliation Type Desc: Property Owner  
Entity Name: Hillwood  
Entity Title: Not reported  
Affiliation Address: 901 Via Piemonte Suite 175  
Affiliation City: Ontario  
Affiliation State: CA  
Affiliation Country: United States  
Affiliation Zip: 91764  
Affiliation Phone: (909) 256-5907,

Affiliation Type Desc: Parent Corporation  
Entity Name: Amazon.com Services LLC  
Entity Title: Not reported

Map ID  
Direction  
Distance  
Elevation

MAP FINDINGS

Site

Database(s)

EDR ID Number  
EPA ID Number

**AMAZON COM SERVICES INC LGB5 (Continued)**

**S119085298**

Affiliation Address: Not reported  
Affiliation City: Not reported  
Affiliation State: Not reported  
Affiliation Country: Not reported  
Affiliation Zip: Not reported  
Affiliation Phone: ,

Affiliation Type Desc: Facility Mailing Address  
Entity Name: Mailing Address  
Entity Title: Not reported  
Affiliation Address: Attn: NA Environmental Team P.O. Box 80842  
Affiliation City: Seattle  
Affiliation State: WA  
Affiliation Country: Not reported  
Affiliation Zip: 98108  
Affiliation Phone: ,

Affiliation Type Desc: Identification Signer  
Entity Name: Cameron McGovern  
Entity Title: Business Environmental Leader  
Affiliation Address: Not reported  
Affiliation City: Not reported  
Affiliation State: Not reported  
Affiliation Country: Not reported  
Affiliation Zip: Not reported  
Affiliation Phone: ,

Affiliation Type Desc: Legal Owner  
Entity Name: Amazon.com Services, LLC  
Entity Title: Not reported  
Affiliation Address: PO Box 80842  
Affiliation City: Seattle  
Affiliation State: WA  
Affiliation Country: United States  
Affiliation Zip: 98108  
Affiliation Phone: (206) 266-1036,

Affiliation Type Desc: Operator  
Entity Name: Amazon.com Services, LLC - LGB5  
Entity Title: Not reported  
Affiliation Address: Not reported  
Affiliation City: Not reported  
Affiliation State: Not reported  
Affiliation Country: Not reported  
Affiliation Zip: Not reported  
Affiliation Phone: (909) 501-3050,

**HWTS:**

Name: AMAZON.COM SERVICES LLC - LGB5  
Address: 555 E ORANGE SHOW RD  
Address 2: Not reported  
City,State,Zip: SAN BERNARDINO, CA 92408  
EPA ID: CAR000262626  
Inactive Date: Not reported  
Create Date: 05/16/2016  
Last Act Date: Not reported

Map ID  
 Direction  
 Distance  
 Elevation

MAP FINDINGS

Site

Database(s)

EDR ID Number  
 EPA ID Number

**AMAZON COM SERVICES INC LGB5 (Continued)**

**S119085298**

Mailing Name: Not reported  
 Mailing Address: P.O. BOX 80842  
 Mailing Address 2: Not reported  
 Mailing City,State,Zip: SEATTLE, WA 981080842  
 Owner Name: GOLDEN STATE FC LLC  
 Owner Address: P.O. BOX 80842  
 Owner Address 2: Not reported  
 Owner City,State,Zip: SEATTLE, WA 981080842  
 Contact Name: JOS+e L+oPEZ-M+eNDEZ  
 Contact Address: P.O. BOX 80842  
 Contact Address 2: Not reported  
 City,State,Zip: SEATTLE, WA 98108  
 Facility Status: Active  
 Facility Type: PERMANENT  
 Category: STATE  
 Latitude: 34.07959318  
 Longitude: -117.2741309

**NAICS:**

EPA ID: CAR000262626  
 Create Date: 2019-09-06 10:46:26.027  
 NAICS Code: 493110  
 NAICS Description: General Warehousing and Storage  
 Issued EPA ID Date: 2016-05-16 14:40:49.70000  
 Inactive Date: Not reported  
 Facility Name: AMAZON.COM SERVICES, INC. - SNA7/8  
 Facility Address: 555 E ORANGE SHOW RD  
 Facility Address 2: Not reported  
 Facility City: SAN BERNARDINO  
 Facility County: Not reported  
 Facility State: CA  
 Facility Zip: 92408

**B6**  
**WSW**  
**1/8-1/4**  
**0.147 mi.**  
**774 ft.**

**AMAZON.COM SERVICES, LLC - LGB5**  
**555 E ORANGE SHOW RD**  
**SAN BERNARDINO, CA 92408**

**RCRA-LQG 1018274042**  
**CAR000262626**

**Site 3 of 3 in cluster B**

**Relative:**  
**Lower**  
**Actual:**  
**1027 ft.**

**RCRA-LQG:**  
 Date Form Received by Agency: 20200227  
 Handler Name: AMAZON.COM SERVICES, LLC - LGB5  
 Handler Address: 555 E ORANGE SHOW RD  
 Handler City,State,Zip: SAN BERNARDINO, CA 92408  
 EPA ID: CAR000262626  
 Contact Name: NATALIE WAID  
 Contact Address: P.O. BOX 80842  
 Contact City,State,Zip: SEATTLE, WA 98108  
 Contact Telephone: 206-413-4526  
 Contact Fax: Not reported  
 Contact Email: Not reported  
 Contact Title: Not reported  
 EPA Region: 09  
 Land Type: Private  
 Federal Waste Generator Description: Large Quantity Generator  
 Non-Notifier: Not reported  
 Biennial Report Cycle: 2019

Map ID  
 Direction  
 Distance  
 Elevation

MAP FINDINGS

Site

Database(s)

EDR ID Number  
 EPA ID Number

**AMAZON.COM SERVICES, LLC - LGB5 (Continued)**

**1018274042**

Accessibility:	Not reported
Active Site Indicator:	Handler Activities
State District Owner:	Not reported
State District:	Not reported
Mailing Address:	P.O. BOX 80842
Mailing City,State,Zip:	SEATTLE, WA 98108
Owner Name:	ORS DEVELOPMENT, LLC
Owner Type:	Private
Operator Name:	AMAZON.COM SERVICES, LLC
Operator Type:	Private
Short-Term Generator Activity:	No
Importer Activity:	No
Mixed Waste Generator:	No
Transporter Activity:	No
Transfer Facility Activity:	No
Recycler Activity with Storage:	No
Small Quantity On-Site Burner Exemption:	No
Smelting Melting and Refining Furnace Exemption:	No
Underground Injection Control:	No
Off-Site Waste Receipt:	No
Universal Waste Indicator:	No
Universal Waste Destination Facility:	No
Federal Universal Waste:	No
Active Site Fed-Reg Treatment Storage and Disposal Facility:	Not reported
Active Site Converter Treatment storage and Disposal Facility:	Not reported
Active Site State-Reg Treatment Storage and Disposal Facility:	Not reported
Active Site State-Reg Handler:	---
Federal Facility Indicator:	Not reported
Hazardous Secondary Material Indicator:	N
Sub-Part K Indicator:	Not reported
Commercial TSD Indicator:	No
Treatment Storage and Disposal Type:	Not reported
2018 GPRA Permit Baseline:	Not on the Baseline
2018 GPRA Renewals Baseline:	Not on the Baseline
Permit Renewals Workload Universe:	Not reported
Permit Workload Universe:	Not reported
Permit Progress Universe:	Not reported
Post-Closure Workload Universe:	Not reported
Closure Workload Universe:	Not reported
202 GPRA Corrective Action Baseline:	No
Corrective Action Workload Universe:	No
Subject to Corrective Action Universe:	No
Non-TSDs Where RCRA CA has Been Imposed Universe:	No
TSDs Potentially Subject to CA Under 3004 (u)/(v) Universe:	No
TSDs Only Subject to CA under Discretionary Auth Universe:	No
Corrective Action Priority Ranking:	No NCAPS ranking
Environmental Control Indicator:	No
Institutional Control Indicator:	No
Human Exposure Controls Indicator:	N/A
Groundwater Controls Indicator:	N/A
Operating TSDF Universe:	Not reported
Full Enforcement Universe:	Not reported
Significant Non-Complier Universe:	No
Unaddressed Significant Non-Complier Universe:	No
Addressed Significant Non-Complier Universe:	No
Significant Non-Complier With a Compliance Schedule Universe:	No
Financial Assurance Required:	Not reported



Map ID  
Direction  
Distance  
Elevation

MAP FINDINGS

Site

Database(s)

EDR ID Number  
EPA ID Number

**AMAZON.COM SERVICES, LLC - LGB5 (Continued)**

**1018274042**

Handler Date of Last Change:	20200923
Recognized Trader-Importer:	No
Recognized Trader-Exporter:	No
Importer of Spent Lead Acid Batteries:	No
Exporter of Spent Lead Acid Batteries:	No
Recycler Activity Without Storage:	No
Manifest Broker:	No
Sub-Part P Indicator:	No

Biennial: List of Years

Year: 2019

[Click Here for Biennial Reporting System Data:](#)

Year: 2017

[Click Here for Biennial Reporting System Data:](#)

Hazardous Waste Summary:

Waste Code:	D001
Waste Description:	IGNITABLE WASTE
Waste Code:	D002
Waste Description:	CORROSIVE WASTE
Waste Code:	D003
Waste Description:	REACTIVE WASTE
Waste Code:	D006
Waste Description:	CADMIUM
Waste Code:	D007
Waste Description:	CHROMIUM
Waste Code:	D008
Waste Description:	LEAD
Waste Code:	D009
Waste Description:	MERCURY
Waste Code:	D010
Waste Description:	SELENIUM
Waste Code:	D011
Waste Description:	SILVER
Waste Code:	D016
Waste Description:	2,4-D (2,4-DICHLOROPHENOXYACETIC ACID)
Waste Code:	D018
Waste Description:	BENZENE
Waste Code:	D024
Waste Description:	M-CRESOL
Waste Code:	D027
Waste Description:	1,4-DICHLOROBENZENE

Map ID  
Direction  
Distance  
Elevation

MAP FINDINGS

Site

Database(s)

EDR ID Number  
EPA ID Number

**AMAZON.COM SERVICES, LLC - LGB5 (Continued)**

**1018274042**

Waste Code: D035  
Waste Description: METHYL ETHYL KETONE

Waste Code: P075  
Waste Description: NICOTINE, & SALTS (OR) PYRIDINE, 3-(1-METHYL-2-PYRROLIDINYL)-,(S)-, & SALTS

Waste Code: U129  
Waste Description: CYCLOHEXANE, 1,2,3,4,5,6-HEXACHLORO-, (1ALPHA, 2ALPHA, 3BETA, 4ALPHA, 5ALPHA, 6BETA)- (OR) LINDANE

Waste Code: U205  
Waste Description: SELENIUM SULFIDE (OR) SELENIUM SULFIDE SES2 (R,T)

Handler - Owner Operator:

Owner/Operator Indicator: Operator  
Owner/Operator Name: GOLDEN STATE FC LLC  
Legal Status: Private  
Date Became Current: 20160325  
Date Ended Current: Not reported  
Owner/Operator Address: P.O. BOX 80842  
Owner/Operator City,State,Zip: SEATTLE, WA 98108  
Owner/Operator Telephone: 206-413-4526  
Owner/Operator Telephone Ext: Not reported  
Owner/Operator Fax: Not reported  
Owner/Operator Email: NAFC-ENVIRONMENTAL@AMAZON.COM

Owner/Operator Indicator: Owner  
Owner/Operator Name: ORS DEVELOPMENT LLC  
Legal Status: Private  
Date Became Current: 20150423  
Date Ended Current: Not reported  
Owner/Operator Address: 3090 OLIVE STE STE 300  
Owner/Operator City,State,Zip: DALLAS, TX 75219  
Owner/Operator Telephone: 972-201-2800  
Owner/Operator Telephone Ext: Not reported  
Owner/Operator Fax: Not reported  
Owner/Operator Email: Not reported

Owner/Operator Indicator: Operator  
Owner/Operator Name: AMAZON.COM SERVICES, INC.  
Legal Status: Private  
Date Became Current: 20160325  
Date Ended Current: Not reported  
Owner/Operator Address: P.O. BOX 80842  
Owner/Operator City,State,Zip: SEATTLE, WA 98108  
Owner/Operator Telephone: 206-413-4526  
Owner/Operator Telephone Ext: Not reported  
Owner/Operator Fax: Not reported  
Owner/Operator Email: NAFC-ENVIRONMENTAL@AMAZON.COM

Owner/Operator Indicator: Operator  
Owner/Operator Name: AMAZON.COM SERVICES, LLC  
Legal Status: Private  
Date Became Current: 20160325  
Date Ended Current: Not reported  
Owner/Operator Address: P.O. BOX 80842

Map ID  
Direction  
Distance  
Elevation

MAP FINDINGS

Site

Database(s)

EDR ID Number  
EPA ID Number

**AMAZON.COM SERVICES, LLC - LGB5 (Continued)**

**1018274042**

Owner/Operator City,State,Zip:	SEATTLE, WA 98108
Owner/Operator Telephone:	206-413-4526
Owner/Operator Telephone Ext:	Not reported
Owner/Operator Fax:	Not reported
Owner/Operator Email:	Not reported
Owner/Operator Indicator:	Owner
Owner/Operator Name:	ORS DEVELOPMENT LLC
Legal Status:	Private
Date Became Current:	20150424
Date Ended Current:	Not reported
Owner/Operator Address:	3090 OLIVE STE STE 300
Owner/Operator City,State,Zip:	DALLAS, TX 75219
Owner/Operator Telephone:	972-201-2800
Owner/Operator Telephone Ext:	Not reported
Owner/Operator Fax:	Not reported
Owner/Operator Email:	Not reported
Owner/Operator Indicator:	Operator
Owner/Operator Name:	AMAZON.COM SERVICES, LLC
Legal Status:	Private
Date Became Current:	20160325
Date Ended Current:	Not reported
Owner/Operator Address:	P.O. BOX 80842
Owner/Operator City,State,Zip:	SEATTLE, WA 98108
Owner/Operator Telephone:	206-413-4526
Owner/Operator Telephone Ext:	Not reported
Owner/Operator Fax:	Not reported
Owner/Operator Email:	NAFC-ENVIRONMENTAL@AMAZON.COM
Owner/Operator Indicator:	Owner
Owner/Operator Name:	ORS DEVELOPMENT, LLC
Legal Status:	Private
Date Became Current:	20150424
Date Ended Current:	Not reported
Owner/Operator Address:	3090 OLIVE STREET
Owner/Operator City,State,Zip:	DALLAS, TX 75219
Owner/Operator Telephone:	972-201-2800
Owner/Operator Telephone Ext:	Not reported
Owner/Operator Fax:	Not reported
Owner/Operator Email:	Not reported
Owner/Operator Indicator:	Owner
Owner/Operator Name:	ORS DEVELOPMENT, LLC
Legal Status:	Private
Date Became Current:	20150424
Date Ended Current:	Not reported
Owner/Operator Address:	3090 OLIVE STREET
Owner/Operator City,State,Zip:	DALLAS, TX 75219
Owner/Operator Telephone:	972-201-2800
Owner/Operator Telephone Ext:	Not reported
Owner/Operator Fax:	Not reported
Owner/Operator Email:	Not reported
Owner/Operator Indicator:	Operator
Owner/Operator Name:	GOLDEN STATE FC LLC
Legal Status:	Private

Map ID  
Direction  
Distance  
Elevation

MAP FINDINGS

Site

Database(s)

EDR ID Number  
EPA ID Number

**AMAZON.COM SERVICES, LLC - LGB5 (Continued)**

**1018274042**

Date Became Current: 20160324  
Date Ended Current: Not reported  
Owner/Operator Address: Not reported  
Owner/Operator City,State,Zip: Not reported  
Owner/Operator Telephone: Not reported  
Owner/Operator Telephone Ext: Not reported  
Owner/Operator Fax: Not reported  
Owner/Operator Email: Not reported

Owner/Operator Indicator: Owner  
Owner/Operator Name: ORS DEVELOPMENT, LLC  
Legal Status: Private  
Date Became Current: 20150424  
Date Ended Current: Not reported  
Owner/Operator Address: 3090 OLIVE STREET  
Owner/Operator City,State,Zip: DALLAS, TX 75219  
Owner/Operator Telephone: 972-201-2800  
Owner/Operator Telephone Ext: Not reported  
Owner/Operator Fax: Not reported  
Owner/Operator Email: Not reported

Owner/Operator Indicator: Operator  
Owner/Operator Name: GOLDEN STATE FC LLC  
Legal Status: Private  
Date Became Current: 20160325  
Date Ended Current: Not reported  
Owner/Operator Address: Not reported  
Owner/Operator City,State,Zip: Not reported  
Owner/Operator Telephone: Not reported  
Owner/Operator Telephone Ext: Not reported  
Owner/Operator Fax: Not reported  
Owner/Operator Email: Not reported

Owner/Operator Indicator: Owner  
Owner/Operator Name: ORS DEVELOPMENT, LLC  
Legal Status: Private  
Date Became Current: 20150424  
Date Ended Current: Not reported  
Owner/Operator Address: 3090 OLIVE STREET  
Owner/Operator City,State,Zip: DALLAS, TX 75219  
Owner/Operator Telephone: 972-201-2800  
Owner/Operator Telephone Ext: Not reported  
Owner/Operator Fax: Not reported  
Owner/Operator Email: Not reported

**Historic Generators:**

Receive Date: 20180221  
Handler Name: GOLDEN STATE FC LLC (SNA7/8)  
Federal Waste Generator Description: Large Quantity Generator  
State District Owner: Not reported  
Large Quantity Handler of Universal Waste: No  
Recognized Trader Importer: No  
Recognized Trader Exporter: No  
Spent Lead Acid Battery Importer: No  
Spent Lead Acid Battery Exporter: No  
Current Record: No  
Non Storage Recycler Activity: No

Map ID  
Direction  
Distance  
Elevation

MAP FINDINGS

Site

Database(s)

EDR ID Number  
EPA ID Number

**AMAZON.COM SERVICES, LLC - LGB5 (Continued)**

**1018274042**

Electronic Manifest Broker: No  
  
Receive Date: 20200227  
Handler Name: AMAZON.COM SERVICES, LLC - LGB5  
Federal Waste Generator Description: Large Quantity Generator  
State District Owner: Not reported  
Large Quantity Handler of Universal Waste: No  
Recognized Trader Importer: No  
Recognized Trader Exporter: No  
Spent Lead Acid Battery Importer: No  
Spent Lead Acid Battery Exporter: No  
Current Record: Yes  
Non Storage Recycler Activity: No  
Electronic Manifest Broker: No

Receive Date: 20160421  
Handler Name: GOLDEN STATE FC LLC (SNA7/8)  
Federal Waste Generator Description: Small Quantity Generator  
State District Owner: Not reported  
Large Quantity Handler of Universal Waste: No  
Recognized Trader Importer: No  
Recognized Trader Exporter: No  
Spent Lead Acid Battery Importer: No  
Spent Lead Acid Battery Exporter: No  
Current Record: No  
Non Storage Recycler Activity: Not reported  
Electronic Manifest Broker: Not reported

Receive Date: 20161214  
Handler Name: GOLDEN STATE FC LLC (SNA7/8)  
Federal Waste Generator Description: Large Quantity Generator  
State District Owner: Not reported  
Large Quantity Handler of Universal Waste: No  
Recognized Trader Importer: No  
Recognized Trader Exporter: No  
Spent Lead Acid Battery Importer: No  
Spent Lead Acid Battery Exporter: No  
Current Record: No  
Non Storage Recycler Activity: Not reported  
Electronic Manifest Broker: Not reported

Receive Date: 20181221  
Handler Name: AMAZON.COM SERVICES, INC. - SNA7/8  
Federal Waste Generator Description: Large Quantity Generator  
State District Owner: Not reported  
Large Quantity Handler of Universal Waste: No  
Recognized Trader Importer: No  
Recognized Trader Exporter: No  
Spent Lead Acid Battery Importer: No  
Spent Lead Acid Battery Exporter: No  
Current Record: No  
Non Storage Recycler Activity: No  
Electronic Manifest Broker: No

Receive Date: 20190905  
Handler Name: AMAZON.COM SERVICES, LLC - LGB5  
Federal Waste Generator Description: Large Quantity Generator

Map ID  
 Direction  
 Distance  
 Elevation

MAP FINDINGS

Site

Database(s)

EDR ID Number  
 EPA ID Number

**AMAZON.COM SERVICES, LLC - LGB5 (Continued)**

**1018274042**

State District Owner:	Not reported
Large Quantity Handler of Universal Waste:	No
Recognized Trader Importer:	No
Recognized Trader Exporter:	No
Spent Lead Acid Battery Importer:	No
Spent Lead Acid Battery Exporter:	No
Current Record:	No
Non Storage Recycler Activity:	No
Electronic Manifest Broker:	No

List of NAICS Codes and Descriptions:

NAICS Code:	493110
NAICS Description:	GENERAL WAREHOUSING AND STORAGE

Facility Has Received Notices of Violations:

Violations:	No Violations Found
-------------	---------------------

Evaluation Action Summary:

Evaluations:	No Evaluations Found
--------------	----------------------

**C7**  
**NE**  
**1/8-1/4**  
**0.181 mi.**  
**956 ft.**

**MYNOR AUTO SALES**  
**976 HOPE ST**  
**SAN BERNARDINO, CA 92408**

**RCRA NonGen / NLR**

**1024806251**  
**CAL000267915**

**Site 1 of 2 in cluster C**

**Relative:**  
**Higher**  
**Actual:**  
**1047 ft.**

RCRA NonGen / NLR:	
Date Form Received by Agency:	20030319
Handler Name:	MYNOR AUTO SALES
Handler Address:	976 HOPE ST
Handler City,State,Zip:	SAN BERNARDINO, CA 92408
EPA ID:	CAL000267915
Contact Name:	MYNOR SAGASTUME
Contact Address:	976 HOPE ST
Contact City,State,Zip:	SAN BERNARDINO, CA 92408
Contact Telephone:	909-890-4340
Contact Fax:	909-890-0286
Contact Email:	MYNORCARSALES@SBCGLOBAL.NET
Contact Title:	Not reported
EPA Region:	09
Land Type:	Not reported
Federal Waste Generator Description:	Not a generator, verified
Non-Notifier:	Not reported
Biennial Report Cycle:	Not reported
Accessibility:	Not reported
Active Site Indicator:	Handler Activities
State District Owner:	Not reported
State District:	Not reported
Mailing Address:	976 HOPE ST
Mailing City,State,Zip:	SAN BERNARDINO, CA 92408-0000
Owner Name:	MYNOR SAGASTUME
Owner Type:	Other
Operator Name:	MYNOR SAGASTUME
Operator Type:	Other
Short-Term Generator Activity:	No

Map ID  
 Direction  
 Distance  
 Elevation

MAP FINDINGS

Site

Database(s)

EDR ID Number  
 EPA ID Number

**MYNOR AUTO SALES (Continued)**

**1024806251**

Importer Activity:	No
Mixed Waste Generator:	No
Transporter Activity:	No
Transfer Facility Activity:	No
Recycler Activity with Storage:	No
Small Quantity On-Site Burner Exemption:	No
Smelting Melting and Refining Furnace Exemption:	No
Underground Injection Control:	No
Off-Site Waste Receipt:	No
Universal Waste Indicator:	Yes
Universal Waste Destination Facility:	Yes
Federal Universal Waste:	No
Active Site Fed-Reg Treatment Storage and Disposal Facility:	Not reported
Active Site Converter Treatment storage and Disposal Facility:	Not reported
Active Site State-Reg Treatment Storage and Disposal Facility:	Not reported
Active Site State-Reg Handler:	---
Federal Facility Indicator:	Not reported
Hazardous Secondary Material Indicator:	N
Sub-Part K Indicator:	Not reported
Commercial TSD Indicator:	No
Treatment Storage and Disposal Type:	Not reported
2018 GPRA Permit Baseline:	Not on the Baseline
2018 GPRA Renewals Baseline:	Not on the Baseline
Permit Renewals Workload Universe:	Not reported
Permit Workload Universe:	Not reported
Permit Progress Universe:	Not reported
Post-Closure Workload Universe:	Not reported
Closure Workload Universe:	Not reported
202 GPRA Corrective Action Baseline:	No
Corrective Action Workload Universe:	No
Subject to Corrective Action Universe:	No
Non-TSDFs Where RCRA CA has Been Imposed Universe:	No
TSDFs Potentially Subject to CA Under 3004 (u)/(v) Universe:	No
TSDFs Only Subject to CA under Discretionary Auth Universe:	No
Corrective Action Priority Ranking:	No NCAPS ranking
Environmental Control Indicator:	No
Institutional Control Indicator:	No
Human Exposure Controls Indicator:	N/A
Groundwater Controls Indicator:	N/A
Operating TSDF Universe:	Not reported
Full Enforcement Universe:	Not reported
Significant Non-Complier Universe:	No
Unaddressed Significant Non-Complier Universe:	No
Addressed Significant Non-Complier Universe:	No
Significant Non-Complier With a Compliance Schedule Universe:	No
Financial Assurance Required:	Not reported
Handler Date of Last Change:	20180905
Recognized Trader-Importer:	No
Recognized Trader-Exporter:	No
Importer of Spent Lead Acid Batteries:	No
Exporter of Spent Lead Acid Batteries:	No
Recycler Activity Without Storage:	No
Manifest Broker:	No
Sub-Part P Indicator:	No

Map ID  
Direction  
Distance  
Elevation

MAP FINDINGS

Site

Database(s)

EDR ID Number  
EPA ID Number

**MYNOR AUTO SALES (Continued)**

**1024806251**

Handler - Owner Operator:

Owner/Operator Indicator: Operator  
Owner/Operator Name: MYNOR SAGASTUME  
Legal Status: Other  
Date Became Current: Not reported  
Date Ended Current: Not reported  
Owner/Operator Address: 976 HOPE ST  
Owner/Operator City,State,Zip: SAN BERNARDINO, CA 92408  
Owner/Operator Telephone: 909-890-4340  
Owner/Operator Telephone Ext: Not reported  
Owner/Operator Fax: Not reported  
Owner/Operator Email: Not reported

Owner/Operator Indicator: Owner  
Owner/Operator Name: MYNOR SAGASTUME  
Legal Status: Other  
Date Became Current: Not reported  
Date Ended Current: Not reported  
Owner/Operator Address: 976 HOPE ST  
Owner/Operator City,State,Zip: SAN BERNARDINO, CA 92408-0000  
Owner/Operator Telephone: 909-890-4340  
Owner/Operator Telephone Ext: Not reported  
Owner/Operator Fax: Not reported  
Owner/Operator Email: Not reported

Historic Generators:

Receive Date: 20030319  
Handler Name: MYNOR AUTO SALES  
Federal Waste Generator Description: Not a generator, verified  
State District Owner: Not reported  
Large Quantity Handler of Universal Waste: No  
Recognized Trader Importer: No  
Recognized Trader Exporter: No  
Spent Lead Acid Battery Importer: No  
Spent Lead Acid Battery Exporter: No  
Current Record: Yes  
Non Storage Recycler Activity: Not reported  
Electronic Manifest Broker: Not reported

List of NAICS Codes and Descriptions:

NAICS Code: 44112  
NAICS Description: USED CAR DEALERS

Facility Has Received Notices of Violations:

Violations: No Violations Found

Evaluation Action Summary:

Evaluations: No Evaluations Found



Map ID  
Direction  
Distance  
Elevation

MAP FINDINGS

Site

Database(s)

EDR ID Number  
EPA ID Number

**C8**  
**NE**  
**1/8-1/4**  
**0.181 mi.**  
**956 ft.**

**MYNOR AUTO SALES**  
**976 HOPE ST**  
**SAN BERNARDINO, CA 92408**

**CERS HAZ WASTE**  
**San Bern. Co. Permit**  
**CERS**  
**HWTS**

**S110496999**  
**N/A**

**Relative:**  
**Higher**  
**Actual:**  
**1047 ft.**

**Site 2 of 2 in cluster C**  
CERS HAZ WASTE:  
Name: MYNOR AUTO SALES  
Address: 976 HOPE ST  
City,State,Zip: SAN BERNARDINO, CA 92408  
Site ID: 50808  
CERS ID: 10311583  
CERS Description: Hazardous Waste Generator

San Bern. Co. Permit:

Name: MYNOR AUTO SALES  
Address: 976 HOPE ST  
City,State,Zip: SAN BERNARDINO, CA 92408  
Region: SAN BERNARDINO  
Facility ID: FA0013396  
Owner: SAGASTUME, MYNOR  
Permit Number: PT0023610  
Permit Category: CONDITIONALLY EXEMPT SM QTY GENERATOR  
Facility Status: ACTIVE  
Expiration Date: 09/30/2022

Name: MYNOR AUTO SALES  
Address: 976 HOPE ST  
City,State,Zip: SAN BERNARDINO, CA 92408  
Region: SAN BERNARDINO  
Facility ID: FA0013396  
Owner: SAGASTUME, MYNOR  
Permit Number: PT0036786  
Permit Category: HAZARDOUS MATERIALS 1-3 CHEMICALS  
Facility Status: ACTIVE  
Expiration Date: 09/30/2022

CERS:

Name: MYNOR AUTO SALES  
Address: 976 HOPE ST  
City,State,Zip: SAN BERNARDINO, CA 92408  
Site ID: 50808  
CERS ID: 10311583  
CERS Description: Chemical Storage Facilities

Violations:

Site ID: 50808  
Site Name: MYNOR AUTO SALES  
Violation Date: 07-08-2013  
Citation: HSC 6.67 Multiple - California Health and Safety Code, Chapter 6.67, Section(s) Multiple  
Violation Description: Haz Waste Generator Program - Operations/Maintenance - General  
Violation Notes: Returned to compliance on 07/08/2013. Failure to operate and maintain facility to prevent a fire, spill or release (CCR 66265.31)  
Violation Division: San Bernardino County Fire Department  
Violation Program: HW  
Violation Source: CERS,

Site ID: 50808

Map ID  
Direction  
Distance  
Elevation

MAP FINDINGS

Site

Database(s)

EDR ID Number  
EPA ID Number

**MYNOR AUTO SALES (Continued)**

**S110496999**

Site Name: MYNOR AUTO SALES  
Violation Date: 07-08-2013  
Citation: HSC 6.67 Multiple - California Health and Safety Code, Chapter 6.67, Section(s) Multiple  
Violation Description: Haz Waste Generator Program - Operations/Maintenance - General  
Violation Notes: Returned to compliance on 07/08/2013. Failure to keep hazardous waste containers closed when not in active use (CCR 66265.173(a))  
Violation Division: San Bernardino County Fire Department  
Violation Program: HW  
Violation Source: CERS,

Site ID: 50808  
Site Name: MYNOR AUTO SALES  
Violation Date: 07-08-2013  
Citation: HSC 6.67 Multiple - California Health and Safety Code, Chapter 6.67, Section(s) Multiple  
Violation Description: Haz Waste Generator Program - Operations/Maintenance - General  
Violation Notes: Returned to compliance on 07/08/2013. Failure to manage hazardous waste lawfully (CHSC 25154)  
Violation Division: San Bernardino County Fire Department  
Violation Program: HW  
Violation Source: CERS,

Site ID: 50808  
Site Name: MYNOR AUTO SALES  
Violation Date: 10-23-2019  
Citation: Un-Specified  
Violation Description: Business Plan Program - Administration/Documentation - General Local Ordinance  
Violation Notes: Returned to compliance on 11/18/2019. OBSERVATION: Facility stores hazardous materials above the reportable quantities (55 gallons for liquids, 500 pounds for solids, and/or 200 cubic feet for compressed gases) and has not obtained a current hazardous material handler permit with this Division. CORRECTIVE ACTION: Obtain a hazardous materials handler permit by submitting a business plan via the California Environmental Reporting System (CERS) at <https://cers.calepa.ca.gov/>. Pay permit fees upon receipt of invoice.  
Violation Division: San Bernardino County Fire Department  
Violation Program: HMRRP  
Violation Source: CERS,

Site ID: 50808  
Site Name: MYNOR AUTO SALES  
Violation Date: 10-23-2019  
Citation: 22 CCR 12 66262.34(f) - California Code of Regulations, Title 22, Chapter 12, Section(s) 66262.34(f)  
Violation Description: Failure to properly label hazardous waste accumulation containers and portable tanks with the following requirements: "Hazardous Waste", name and address of the generator, physical and chemical characteristics of the Hazardous Waste, and starting accumulation date.  
Violation Notes: Returned to compliance on 11/19/2019. OBSERVATION: At the time of the inspection (1) 55 gallon drum of used oil and (1) 55 gallon drum of drained used oil filters were observed without a hazardous waste label. CORRECTIVE ACTION: Submit a signed statement to this department demonstrating that the containers listed above have been properly labeled.

Map ID  
Direction  
Distance  
Elevation

MAP FINDINGS

Site

Database(s)

EDR ID Number  
EPA ID Number

**MYNOR AUTO SALES (Continued)**

**S110496999**

Violation Division: San Bernardino County Fire Department  
Violation Program: HW  
Violation Source: CERS,

Site ID: 50808  
Site Name: MYNOR AUTO SALES  
Violation Date: 10-23-2019  
Citation: HSC 6.95 25508(a)(1) - California Health and Safety Code, Chapter 6.95, Section(s) 25508(a)(1)

Violation Description: Failure to annually review and electronically certify that the business plan is complete and accurate on or before the annual due date.

Violation Notes: Returned to compliance on 11/14/2019. OBSERVATION: Last business plan submittal for this facility was done on 12/8/2016. CORRECTIVE ACTION: Review and certify the business plan via CERS. Your CERS ID number is 10311583.

Violation Division: San Bernardino County Fire Department  
Violation Program: HMRRP  
Violation Source: CERS,

**Evaluation:**

Eval General Type: Compliance Evaluation Inspection  
Eval Date: 10-23-2019  
Violations Found: Yes  
Eval Type: Routine done by local agency  
Eval Notes: Not reported  
Eval Division: San Bernardino County Fire Department  
Eval Program: HW  
Eval Source: CERS,

Eval General Type: Compliance Evaluation Inspection  
Eval Date: 12-08-2016  
Violations Found: No  
Eval Type: Routine done by local agency  
Eval Notes: Not reported  
Eval Division: San Bernardino County Fire Department  
Eval Program: HW  
Eval Source: CERS,

Eval General Type: Compliance Evaluation Inspection  
Eval Date: 07-08-2013  
Violations Found: Yes  
Eval Type: Routine done by local agency  
Eval Notes: ROUTINE INSPECTION  
Eval Division: San Bernardino County Fire Department  
Eval Program: HW  
Eval Source: CERS,

Eval General Type: Compliance Evaluation Inspection  
Eval Date: 10-23-2019  
Violations Found: Yes  
Eval Type: Routine done by local agency  
Eval Notes: Not reported  
Eval Division: San Bernardino County Fire Department  
Eval Program: HMRRP  
Eval Source: CERS,

Map ID  
Direction  
Distance  
Elevation

MAP FINDINGS

Site

Database(s)

EDR ID Number  
EPA ID Number

**MYNOR AUTO SALES (Continued)**

**S110496999**

Enforcement Action:

Site ID: 50808  
Site Name: MYNOR AUTO SALES  
Site Address: 976 HOPE ST  
Site City: SAN BERNARDINO  
Site Zip: 92408  
Enf Action Date: 07-08-2013  
Enf Action Type: Notice of Violation (Unified Program)  
Enf Action Description: Notice of Violation Issued by the Inspector at the Time of Inspection  
Enf Action Notes: Not reported  
Enf Action Division: San Bernardino County Fire Department  
Enf Action Program: HW  
Enf Action Source: CERS,

Coordinates:

Site ID: 50808  
Facility Name: MYNOR AUTO SALES  
Env Int Type Code: HWG  
Program ID: 10311583  
Coord Name: Not reported  
Ref Point Type Desc: Center of a facility or station.,  
Latitude: 34.083190  
Longitude: -117.264040

Affiliation:

Affiliation Type Desc: Document Preparer  
Entity Name: JOHNNY SAGASTUME  
Entity Title: Not reported  
Affiliation Address: Not reported  
Affiliation City: Not reported  
Affiliation State: Not reported  
Affiliation Country: Not reported  
Affiliation Zip: Not reported  
Affiliation Phone: ,

Affiliation Type Desc: Facility Mailing Address  
Entity Name: Mailing Address  
Entity Title: Not reported  
Affiliation Address: 976 HOPE ST  
Affiliation City: SAN BERNARDINO  
Affiliation State: CA  
Affiliation Country: Not reported  
Affiliation Zip: 92408  
Affiliation Phone: ,

Affiliation Type Desc: Identification Signer  
Entity Name: Johnny Sagastume  
Entity Title: MANAGER  
Affiliation Address: Not reported  
Affiliation City: Not reported  
Affiliation State: Not reported  
Affiliation Country: Not reported  
Affiliation Zip: Not reported  
Affiliation Phone: ,

Affiliation Type Desc: Parent Corporation

Map ID  
Direction  
Distance  
Elevation

MAP FINDINGS

Site

Database(s)

EDR ID Number  
EPA ID Number

**MYNOR AUTO SALES (Continued)**

**S110496999**

Entity Name: MYNOR AUTO SALES  
Entity Title: Not reported  
Affiliation Address: Not reported  
Affiliation City: Not reported  
Affiliation State: Not reported  
Affiliation Country: Not reported  
Affiliation Zip: Not reported  
Affiliation Phone: ,

Affiliation Type Desc: CUPA District  
Entity Name: San Bernardino County Fire  
Entity Title: Not reported  
Affiliation Address: 620 South E Street  
Affiliation City: San Bernardino  
Affiliation State: CA  
Affiliation Country: Not reported  
Affiliation Zip: 92415-0153  
Affiliation Phone: (909) 386-8401,

Affiliation Type Desc: Operator  
Entity Name: MYNOR SAGASTUME  
Entity Title: Not reported  
Affiliation Address: Not reported  
Affiliation City: Not reported  
Affiliation State: Not reported  
Affiliation Country: Not reported  
Affiliation Zip: Not reported  
Affiliation Phone: (909) 890-4340,

Affiliation Type Desc: Environmental Contact  
Entity Name: MYNOR SAGASTUME  
Entity Title: Not reported  
Affiliation Address: 976 HOPE ST  
Affiliation City: SAN BERNARDINO  
Affiliation State: CA  
Affiliation Country: Not reported  
Affiliation Zip: 92408  
Affiliation Phone: ,

Affiliation Type Desc: Legal Owner  
Entity Name: SAGASTUME, MYNOR  
Entity Title: Not reported  
Affiliation Address: 976 HOPE ST  
Affiliation City: SAN BERNARDINO  
Affiliation State: CA  
Affiliation Country: United States  
Affiliation Zip: 92408  
Affiliation Phone: (909) 890-4340,

**HWTS:**

Name: MYNOR AUTO SALES  
Address: 976 HOPE ST  
Address 2: Not reported  
City,State,Zip: SAN BERNARDINO, CA 92408  
EPA ID: CAL000267915  
Inactive Date: Not reported

Map ID  
Direction  
Distance  
Elevation

MAP FINDINGS

Site

Database(s)

EDR ID Number  
EPA ID Number

**MYNOR AUTO SALES (Continued)**

**S110496999**

Create Date: 03/19/2003  
Last Act Date: Not reported  
Mailing Name: Not reported  
Mailing Address: 976 HOPE ST  
Mailing Address 2: Not reported  
Mailing City,State,Zip: SAN BERNARDINO, CA 924080000  
Owner Name: MYNOR SAGASTUME  
Owner Address: 976 HOPE ST  
Owner Address 2: Not reported  
Owner City,State,Zip: SAN BERNARDINO, CA 924080000  
Contact Name: MYNOR SAGASTUME  
Contact Address: 976 HOPE ST  
Contact Address 2: Not reported  
City,State,Zip: SAN BERNARDINO, CA 92408  
Facility Status: Active  
Facility Type: PERMANENT  
Category: STATE  
Latitude: 34.083165  
Longitude: -117.264383

**NAICS:**

EPA ID: CAL000267915  
Create Date: 2003-03-19 10:32:01.450  
NAICS Code: 44112  
NAICS Description: Used Car Dealers  
Issued EPA ID Date: 2003-03-19 10:32:01.43700  
Inactive Date: Not reported  
Facility Name: MYNOR AUTO SALES  
Facility Address: 976 HOPE ST  
Facility Address 2: Not reported  
Facility City: SAN BERNARDINO  
Facility County: Not reported  
Facility State: CA  
Facility Zip: 92408

**D9**  
**WSW**  
**1/8-1/4**  
**0.206 mi.**  
**1087 ft.**

**ORANGE OIL COMPANY**  
**505 ORANGE SHOW RD**  
**SAN BERNARDINO, CA 92408**

**SWEEPS UST** **S101591068**  
**CA FID UST** **N/A**

**Site 1 of 4 in cluster D**

**Relative:**  
**Lower**  
**Actual:**  
**1024 ft.**

**SWEEPS UST:**  
Name: ORANGE OIL COMPANY  
Address: 505 ORANGE SHOW RD  
City: SAN BERNARDINO  
Status: Active  
Comp Number: 18451  
Number: 9  
Board Of Equalization: 44-000074  
Referral Date: 07-28-92  
Action Date: 07-28-92  
Created Date: 02-29-88  
Owner Tank Id: 1  
SWRCB Tank Id: 36-000-018451-000001  
Tank Status: A  
Capacity: 12000  
Active Date: 06-29-88

Map ID  
Direction  
Distance  
Elevation

MAP FINDINGS

Site

Database(s)

EDR ID Number  
EPA ID Number

**ORANGE OIL COMPANY (Continued)**

**S101591068**

Tank Use: M.V. FUEL  
STG: P  
Content: REG UNLEADED  
Number Of Tanks: 3

Name: ORANGE OIL COMPANY  
Address: 505 ORANGE SHOW RD  
City: SAN BERNARDINO  
Status: Active  
Comp Number: 18451  
Number: 9  
Board Of Equalization: 44-000074  
Referral Date: 07-28-92  
Action Date: 07-28-92  
Created Date: 02-29-88  
Owner Tank Id: 2  
SWRCB Tank Id: 36-000-018451-000002  
Tank Status: A  
Capacity: 12000  
Active Date: 06-29-88  
Tank Use: M.V. FUEL  
STG: P  
Content: PRM UNLEADED  
Number Of Tanks: Not reported

Name: ORANGE OIL COMPANY  
Address: 505 ORANGE SHOW RD  
City: SAN BERNARDINO  
Status: Active  
Comp Number: 18451  
Number: 9  
Board Of Equalization: 44-000074  
Referral Date: 07-28-92  
Action Date: 07-28-92  
Created Date: 02-29-88  
Owner Tank Id: 3  
SWRCB Tank Id: 36-000-018451-000003  
Tank Status: A  
Capacity: 12000  
Active Date: 06-29-88  
Tank Use: M.V. FUEL  
STG: P  
Content: PRM UNLEADED  
Number Of Tanks: Not reported

**CA FID UST:**

Facility ID: 36001148  
Regulated By: UTNKA  
Regulated ID: 00018451  
Cortese Code: Not reported  
SIC Code: Not reported  
Facility Phone: Not reported  
Mail To: Not reported  
Mailing Address: 505 ORANGE SHOW RD  
Mailing Address 2: Not reported  
Mailing City,St,Zip: SAN BERNARDINO 92408  
Contact: Not reported

Map ID  
 Direction  
 Distance  
 Elevation

MAP FINDINGS

Site

Database(s)

EDR ID Number  
 EPA ID Number

**ORANGE OIL COMPANY (Continued)**

**S101591068**

Contact Phone: Not reported  
 DUNs Number: Not reported  
 NPDES Number: Not reported  
 EPA ID: Not reported  
 Comments: Not reported  
 Status: Active

**D10**  
**WSW**  
**1/8-1/4**  
**0.206 mi.**  
**1087 ft.**

**TEXACO SERVICE STATION**  
**505 ORANGE SHOW**  
**SAN BERNARDINO, CA 92408**

**RCRA-SQG** **1005441159**  
**LUST** **CAR000116194**  
**HIST UST**  
**CERS**

**Site 2 of 4 in cluster D**

**Relative:**  
**Lower**  
**Actual:**  
**1024 ft.**

RCRA-SQG: 20020514  
 Date Form Received by Agency: 20020514  
 Handler Name: TEXACO SERVICE STATION  
 Handler Address: 505 ORANGE SHOW  
 Handler City,State,Zip: SAN BERNARDINO, CA 92408  
 EPA ID: CAR000116194  
 Contact Name: SONDR A BIENVENU  
 Contact Address: P O BOX 2648  
 Contact City,State,Zip: HOUSTON, TX 77252-2648  
 Contact Telephone: 713-241-5036  
 Contact Fax: Not reported  
 Contact Email: Not reported  
 Contact Title: Not reported  
 EPA Region: 09  
 Land Type: Private  
 Federal Waste Generator Description: Small Quantity Generator  
 Non-Notifier: Not reported  
 Biennial Report Cycle: Not reported  
 Accessibility: Not reported  
 Active Site Indicator: Handler Activities  
 State District Owner: Not reported  
 State District: Not reported  
 Mailing Address: P O BOX 2648  
 Mailing City,State,Zip: HOUSTON, TX 77252-2648  
 Owner Name: EQUILON ENT LLC DBA S O P US  
 Owner Type: Private  
 Operator Name: Not reported  
 Operator Type: Not reported  
 Short-Term Generator Activity: No  
 Importer Activity: No  
 Mixed Waste Generator: No  
 Transporter Activity: No  
 Transfer Facility Activity: No  
 Recycler Activity with Storage: No  
 Small Quantity On-Site Burner Exemption: No  
 Smelting Melting and Refining Furnace Exemption: No  
 Underground Injection Control: No  
 Off-Site Waste Receipt: No  
 Universal Waste Indicator: No  
 Universal Waste Destination Facility: No  
 Federal Universal Waste: No  
 Active Site Fed-Reg Treatment Storage and Disposal Facility: Not reported  
 Active Site Converter Treatment storage and Disposal Facility: Not reported  
 Active Site State-Reg Treatment Storage and Disposal Facility: Not reported  
 Active Site State-Reg Handler: ---



Map ID  
Direction  
Distance  
Elevation

MAP FINDINGS

Site

Database(s)

EDR ID Number  
EPA ID Number

**TEXACO SERVICE STATION (Continued)**

**1005441159**

Federal Facility Indicator:	Not reported
Hazardous Secondary Material Indicator:	NN
Sub-Part K Indicator:	Not reported
Commercial TSD Indicator:	No
Treatment Storage and Disposal Type:	Not reported
2018 GPRA Permit Baseline:	Not on the Baseline
2018 GPRA Renewals Baseline:	Not on the Baseline
Permit Renewals Workload Universe:	Not reported
Permit Workload Universe:	Not reported
Permit Progress Universe:	Not reported
Post-Closure Workload Universe:	Not reported
Closure Workload Universe:	Not reported
202 GPRA Corrective Action Baseline:	No
Corrective Action Workload Universe:	No
Subject to Corrective Action Universe:	No
Non-TSDFs Where RCRA CA has Been Imposed Universe:	No
TSDFs Potentially Subject to CA Under 3004 (u)/(v) Universe:	No
TSDFs Only Subject to CA under Discretionary Auth Universe:	No
Corrective Action Priority Ranking:	No NCAPS ranking
Environmental Control Indicator:	No
Institutional Control Indicator:	No
Human Exposure Controls Indicator:	N/A
Groundwater Controls Indicator:	N/A
Operating TSDF Universe:	Not reported
Full Enforcement Universe:	Not reported
Significant Non-Complier Universe:	No
Unaddressed Significant Non-Complier Universe:	No
Addressed Significant Non-Complier Universe:	No
Significant Non-Complier With a Compliance Schedule Universe:	No
Financial Assurance Required:	Not reported
Handler Date of Last Change:	20021007
Recognized Trader-Importer:	No
Recognized Trader-Exporter:	No
Importer of Spent Lead Acid Batteries:	No
Exporter of Spent Lead Acid Batteries:	No
Recycler Activity Without Storage:	Not reported
Manifest Broker:	Not reported
Sub-Part P Indicator:	No

Hazardous Waste Summary:

Waste Code:	D001
Waste Description:	IGNITABLE WASTE
Waste Code:	D018
Waste Description:	BENZENE

Handler - Owner Operator:

Owner/Operator Indicator:	Owner
Owner/Operator Name:	EQUILON ENT LLC DBA S O P US
Legal Status:	Private
Date Became Current:	Not reported
Date Ended Current:	Not reported
Owner/Operator Address:	P O BOX 2648
Owner/Operator City,State,Zip:	HOUSTON, TX 77252-2648
Owner/Operator Telephone:	713-241-5036

Map ID  
Direction  
Distance  
Elevation

MAP FINDINGS

Site

Database(s)

EDR ID Number  
EPA ID Number

**TEXACO SERVICE STATION (Continued)**

**1005441159**

Owner/Operator Telephone Ext: Not reported  
Owner/Operator Fax: Not reported  
Owner/Operator Email: Not reported

Historic Generators:

Receive Date: 20020514  
Handler Name: TEXACO SERVICE STATION  
Federal Waste Generator Description: Small Quantity Generator  
State District Owner: Not reported  
Large Quantity Handler of Universal Waste: No  
Recognized Trader Importer: No  
Recognized Trader Exporter: No  
Spent Lead Acid Battery Importer: No  
Spent Lead Acid Battery Exporter: No  
Current Record: Yes  
Non Storage Recycler Activity: Not reported  
Electronic Manifest Broker: Not reported

List of NAICS Codes and Descriptions:

NAICS Codes: No NAICS Codes Found

Facility Has Received Notices of Violations:

Violations: No Violations Found

Evaluation Action Summary:

Evaluations: No Evaluations Found

LUST:

Name: SHELL SERVICE STATION  
Address: 505 ORANGE SHOW ROAD  
City,State,Zip: SAN BERNARDINO, CA 92408  
Lead Agency: SANTA ANA RWQCB (REGION 8)  
Case Type: LUST Cleanup Site  
Geo Track: [http://geotracker.waterboards.ca.gov/profile\\_report.asp?global\\_id=T0607195783](http://geotracker.waterboards.ca.gov/profile_report.asp?global_id=T0607195783)  
Global Id: T0607195783  
Latitude: 34.0789406666666  
Longitude: -117.294538  
Status: Completed - Case Closed  
Status Date: 01/29/2014  
Case Worker: CAB  
RB Case Number: 083604076T  
Local Agency: SAN BERNARDINO COUNTY  
File Location: Local Agency  
Local Case Number: 2003004  
Potential Media Affect: Aquifer used for drinking water supply  
Potential Contaminants of Concern: MTBE / TBA / Other Fuel Oxygenates, Gasoline, \* \* TERT-BUTYL ALCOHOL (TBA), \* TERT-BUTYL ALCOHOL (TBA)  
Site History: Not reported

LUST:

Global Id: T0607195783  
Contact Type: Local Agency Caseworker  
Contact Name: THERESA CONGDON  
Organization Name: SAN BERNARDINO COUNTY

Map ID  
Direction  
Distance  
Elevation

MAP FINDINGS

Site

Database(s)

EDR ID Number  
EPA ID Number

**TEXACO SERVICE STATION (Continued)**

**1005441159**

Address: 620 SOUTH E STREET  
City: SAN BERNARDINO  
Email: tcongdon@sbcfire.org  
Phone Number: Not reported

Global Id: T0607195783  
Contact Type: Regional Board Caseworker  
Contact Name: CARL BERNHARDT  
Organization Name: SANTA ANA RWQCB (REGION 8)  
Address: 3737 MAIN STREET, SUITE 500  
City: RIVERSIDE  
Email: carl.bernhardt@waterboards.ca.gov  
Phone Number: 9517824495

**LUST:**

Global Id: T0607195783  
Action Type: ENFORCEMENT  
Date: 05/06/2010  
Action: Staff Letter

Global Id: T0607195783  
Action Type: ENFORCEMENT  
Date: 07/09/2013  
Action: Staff Letter

Global Id: T0607195783  
Action Type: ENFORCEMENT  
Date: 05/02/2013  
Action: Notification - Public Notice of Case Closure

Global Id: T0607195783  
Action Type: Other  
Date: 12/12/2002  
Action: Leak Discovery

Global Id: T0607195783  
Action Type: RESPONSE  
Date: 04/30/2011  
Action: Monitoring Report - Semi-Annually

Global Id: T0607195783  
Action Type: RESPONSE  
Date: 11/20/2013  
Action: Verbal Communication

Global Id: T0607195783  
Action Type: ENFORCEMENT  
Date: 03/19/2009  
Action: Referral to Regional Board

Global Id: T0607195783  
Action Type: ENFORCEMENT  
Date: 10/15/2012  
Action: Verbal Enforcement

Global Id: T0607195783  
Action Type: Other

Map ID  
Direction  
Distance  
Elevation

MAP FINDINGS

Site

Database(s)

EDR ID Number  
EPA ID Number

**TEXACO SERVICE STATION (Continued)**

**1005441159**

Date: 12/12/2002  
Action: Leak Reported

Global Id: T0607195783  
Action Type: REMEDIATION  
Date: 04/15/2008  
Action: Soil Vapor Extraction (SVE)

Global Id: T0607195783  
Action Type: RESPONSE  
Date: 09/30/2012  
Action: Other Report / Document

Global Id: T0607195783  
Action Type: RESPONSE  
Date: 10/15/2012  
Action: Verbal Communication

Global Id: T0607195783  
Action Type: ENFORCEMENT  
Date: 09/30/2011  
Action: Staff Letter

Global Id: T0607195783  
Action Type: ENFORCEMENT  
Date: 01/02/2014  
Action: Technical Correspondence / Assistance / Other

Global Id: T0607195783  
Action Type: ENFORCEMENT  
Date: 01/29/2014  
Action: Closure/No Further Action Letter

Global Id: T0607195783  
Action Type: RESPONSE  
Date: 02/28/2010  
Action: Soil and Water Investigation Workplan

Global Id: T0607195783  
Action Type: ENFORCEMENT  
Date: 09/30/2011  
Action: Staff Letter

Global Id: T0607195783  
Action Type: RESPONSE  
Date: 10/24/2011  
Action: Other Report / Document

Global Id: T0607195783  
Action Type: RESPONSE  
Date: 12/30/2010  
Action: Site Assessment Report

Global Id: T0607195783  
Action Type: RESPONSE  
Date: 10/30/2011  
Action: Other Report / Document

Map ID  
Direction  
Distance  
Elevation

MAP FINDINGS

Site

Database(s)

EDR ID Number  
EPA ID Number

**TEXACO SERVICE STATION (Continued)**

**1005441159**

Global Id: T0607195783  
Action Type: ENFORCEMENT  
Date: 12/16/2009  
Action: Meeting

Global Id: T0607195783  
Action Type: ENFORCEMENT  
Date: 01/29/2010  
Action: Staff Letter

**LUST:**

Global Id: T0607195783  
Status: Open - Case Begin Date  
Status Date: 11/20/2002

Global Id: T0607195783  
Status: Open - Site Assessment  
Status Date: 11/20/2002

Global Id: T0607195783  
Status: Open - Site Assessment  
Status Date: 03/10/2003

Global Id: T0607195783  
Status: Open - Assessment & Interim Remedial Action  
Status Date: 04/15/2008

Global Id: T0607195783  
Status: Open - Verification Monitoring  
Status Date: 12/30/2010

Global Id: T0607195783  
Status: Open - Eligible for Closure  
Status Date: 05/28/2013

Global Id: T0607195783  
Status: Completed - Case Closed  
Status Date: 01/29/2014

Name: SHELL SERVICE STATION  
Address: 505 ORANGE SHOW RD  
City,State,Zip: SAN BERNARDINO, CA 92408  
Lead Agency: SAN BERNARDINO COUNTY  
Case Type: LUST Cleanup Site  
Geo Track: [http://geotracker.waterboards.ca.gov/profile\\_report.asp?global\\_id=T0607100097](http://geotracker.waterboards.ca.gov/profile_report.asp?global_id=T0607100097)  
Global Id: T0607100097  
Latitude: 34.07896  
Longitude: -117.294698  
Status: Completed - Case Closed  
Status Date: 06/27/1988  
Case Worker: Not reported  
RB Case Number: 083600929T  
Local Agency: Not reported  
File Location: Local Agency  
Local Case Number: 87054  
Potential Media Affect: Soil

Map ID  
Direction  
Distance  
Elevation

MAP FINDINGS

Site

Database(s)

EDR ID Number  
EPA ID Number

**TEXACO SERVICE STATION (Continued)**

**1005441159**

Potential Contaminants of Concern: Other Solvent or Non-Petroleum Hydrocarbon  
Site History: Not reported

LUST:

Global Id: T0607100097  
Contact Type: Regional Board Caseworker  
Contact Name: CARL BERNHARDT  
Organization Name: SANTA ANA RWQCB (REGION 8)  
Address: 3737 MAIN STREET, SUITE 500  
City: RIVERSIDE  
Email: carl.bernhardt@waterboards.ca.gov  
Phone Number: 9517824495

LUST:

Global Id: T0607100097  
Action Type: Other  
Date: 04/03/1986  
Action: Leak Discovery

Global Id: T0607100097  
Action Type: ENFORCEMENT  
Date: 06/27/1988  
Action: Closure/No Further Action Letter

Global Id: T0607100097  
Action Type: Other  
Date: 04/14/1986  
Action: Leak Reported

LUST:

Global Id: T0607100097  
Status: Open - Case Begin Date  
Status Date: 04/03/1986

Global Id: T0607100097  
Status: Completed - Case Closed  
Status Date: 06/27/1988

HIST UST:

Name: ZAK AND FATIMA R \* ; HAGG AG  
Address: 505 ORANGE SHOW RD  
City,State,Zip: SAN BERNARDINO, CA 92408  
File Number: 0002A644  
URL: <http://geotracker.waterboards.ca.gov/ustpdfs/pdf/0002A644.pdf>  
Region: Not reported  
Facility ID: Not reported  
Facility Type: Not reported  
Other Type: Not reported  
Contact Name: Not reported  
Telephone: Not reported  
Owner Name: Not reported  
Owner Address: Not reported  
Owner City,St,Zip: Not reported  
Total Tanks: Not reported

Map ID  
Direction  
Distance  
Elevation

MAP FINDINGS

Site

Database(s)

EDR ID Number  
EPA ID Number

**TEXACO SERVICE STATION (Continued)**

**1005441159**

Tank Num: Not reported  
Container Num: Not reported  
Year Installed: Not reported  
Tank Capacity: Not reported  
Tank Used for: Not reported  
Type of Fuel: Not reported  
Container Construction Thickness: Not reported  
Leak Detection: Not reported

[Click here for Geo Tracker PDF:](#)

**CERS:**

Name: SHELL SERVICE STATION  
Address: 505 ORANGE SHOW ROAD  
City,State,Zip: SAN BERNARDINO, CA 92408  
Site ID: 229951  
CERS ID: T0607195783  
CERS Description: Leaking Underground Storage Tank Cleanup Site

**Affiliation:**

Affiliation Type Desc: Regional Board Caseworker  
Entity Name: CARL BERNHARDT - SANTA ANA RWQCB (REGION 8)  
Entity Title: Not reported  
Affiliation Address: 3737 MAIN STREET, SUITE 500  
Affiliation City: RIVERSIDE  
Affiliation State: CA  
Affiliation Country: Not reported  
Affiliation Zip: Not reported  
Affiliation Phone: 9517824495,

Affiliation Type Desc: Local Agency Caseworker  
Entity Name: THERESA CONGDON - SAN BERNARDINO COUNTY  
Entity Title: Not reported  
Affiliation Address: 620 SOUTH E STREET  
Affiliation City: SAN BERNARDINO  
Affiliation State: CA  
Affiliation Country: Not reported  
Affiliation Zip: Not reported  
Affiliation Phone: ,

Name: SHELL SERVICE STATION  
Address: 505 ORANGE SHOW RD  
City,State,Zip: SAN BERNARDINO, CA 92408  
Site ID: 221893  
CERS ID: T0607100097  
CERS Description: Leaking Underground Storage Tank Cleanup Site

**Affiliation:**

Affiliation Type Desc: Regional Board Caseworker  
Entity Name: CARL BERNHARDT - SANTA ANA RWQCB (REGION 8)  
Entity Title: Not reported  
Affiliation Address: 3737 MAIN STREET, SUITE 500  
Affiliation City: RIVERSIDE  
Affiliation State: CA  
Affiliation Country: Not reported  
Affiliation Zip: Not reported  
Affiliation Phone: 9517824495,

Map ID  
Direction  
Distance  
Elevation

MAP FINDINGS

Site

Database(s)

EDR ID Number  
EPA ID Number

**D11**  
**West**  
**1/8-1/4**  
**0.229 mi.**  
**1209 ft.**  
**HOME LUMBER COMPANY INC**  
**24345 PIONEER STREET**  
**SAN BERNARDINO, CA 92403**  
**Site 3 of 4 in cluster D**

**HIST UST**    **U001576055**  
**N/A**

**Relative:**  
**Lower**

HIST UST:

**Actual:**  
**1023 ft.**

Name: HOME LUMBER COMPANY INC  
Address: 24345 PIONEER STREET  
City,State,Zip: SAN BERNARDINO, CA 92403  
File Number: 00029FCC  
URL: <http://geotracker.waterboards.ca.gov/ustpdfs/pdf/00029FCC.pdf>  
Region: STATE  
Facility ID: 00000044864  
Facility Type: Other  
Other Type: LUMBER & PLYWOOD SAL  
Contact Name: MILTON E. JOHNSON  
Telephone: 7143811771  
Owner Name: HOME LUMBER COMPANY, INC.  
Owner Address: 24345 PIONEER STREET  
Owner City,St,Zip: SAN BERNARDINO, CA 92408  
Total Tanks: 0002

Tank Num: 001  
Container Num: #3  
Year Installed: 1982  
Tank Capacity: 00010000  
Tank Used for: PRODUCT  
Type of Fuel: DIESEL  
Container Construction Thickness: Not reported  
Leak Detection: Pressure Test

Tank Num: 002  
Container Num: #4  
Year Installed: 1982  
Tank Capacity: 00010000  
Tank Used for: PRODUCT  
Type of Fuel: UNLEADED  
Container Construction Thickness: Not reported  
Leak Detection: Pressure Test

[Click here for Geo Tracker PDF:](#)

**D12**  
**West**  
**1/8-1/4**  
**0.229 mi.**  
**1209 ft.**  
**HOME LUMBER COMPANY, INC.**  
**24345 PIONEER ST**  
**SAN BERNARDINO, CA 92408**  
**Site 4 of 4 in cluster D**

**SWEEPS UST**    **S101619513**  
**CA FID UST**    **N/A**

**Relative:**  
**Lower**

SWEEPS UST:

**Actual:**  
**1023 ft.**

Name: HOME LUMBER COMPANY, INC.  
Address: 24345 PIONEER ST  
City: SAN BERNARDINO  
Status: Active  
Comp Number: 44864  
Number: 9  
Board Of Equalization: 44-021062  
Referral Date: 09-11-91  
Action Date: 09-11-91  
Created Date: 02-29-88



Map ID  
Direction  
Distance  
Elevation

MAP FINDINGS

Site

Database(s)

EDR ID Number  
EPA ID Number

**HOME LUMBER COMPANY, INC. (Continued)**

**S101619513**

Owner Tank Id: #3  
SWRCB Tank Id: 36-000-044864-000001  
Tank Status: A  
Capacity: 10000  
Active Date: 07-01-85  
Tank Use: M.V. FUEL  
STG: P  
Content: DIESEL  
Number Of Tanks: 2

Name: HOME LUMBER COMPANY, INC.  
Address: 24345 PIONEER ST  
City: SAN BERNARDINO  
Status: Active  
Comp Number: 44864  
Number: 9  
Board Of Equalization: 44-021062  
Referral Date: 09-11-91  
Action Date: 09-11-91  
Created Date: 02-29-88  
Owner Tank Id: #4  
SWRCB Tank Id: 36-000-044864-000002  
Tank Status: A  
Capacity: 10000  
Active Date: 07-01-85  
Tank Use: M.V. FUEL  
STG: P  
Content: REG UNLEADED  
Number Of Tanks: Not reported

**CA FID UST:**

Facility ID: 36009024  
Regulated By: UTNKA  
Regulated ID: 00044864  
Cortese Code: Not reported  
SIC Code: Not reported  
Facility Phone: Not reported  
Mail To: Not reported  
Mailing Address: P O BOX  
Mailing Address 2: Not reported  
Mailing City,St,Zip: SAN BERNARDINO 92408  
Contact: Not reported  
Contact Phone: Not reported  
DUNS Number: Not reported  
NPDES Number: Not reported  
EPA ID: Not reported  
Comments: Not reported  
Status: Active

MAP FINDINGS

Map ID  
 Direction  
 Distance  
 Elevation

Site

Database(s)

EDR ID Number  
 EPA ID Number

**13**  
**SW**  
**1/8-1/4**  
**0.233 mi.**  
**1230 ft.**

**RAUB WELL 4R**  
**RIVERSIDE, CA**

**PFAS** **S127520343**  
**N/A**

**Relative:**  
**Lower**  
**Actual:**  
**1024 ft.**

**PFAS:**

Name:	RAUB WELL 4R
Address:	Not reported
City,State,Zip:	RIVERSIDE, CA
Envirostor ID:	Not reported
Program Type:	Not reported
Status:	Not reported
Status Date:	Not reported
Enviroscreen Score:	Not reported
Site Code:	Not reported
Global ID:	W0603310031
Facility Region:	Not reported
Lead Agency:	Not reported
Case worker:	Not reported
Local Agency:	Not reported
Location Case Number:	Not reported
File Location:	Not reported
Potential Contaminants of Concern:	Not reported
Potential Media Affected:	Not reported
Site History:	Not reported
Begin Date:	Not reported
RB Case Number:	Not reported
source_type:	All PFAS Chemicals
Location ID:	3310031-177
Matrix:	Liquid
Chemical:	HFFPA-DA
Qualifier:	<
Value:	1.7
Reporting Limit:	Not reported
Detection Limit:	Not reported
Lab Notes:	Not reported
Quarterly Running Annual Average:	Not reported
Units:	NG/L
Date:	1/15/2021
Field Pt Class:	PUBW
Site Use:	Drinking Water Wells
Site Type:	DDW Well
Latitude:	34.076792
Longitude:	-117.271456
Geo Tracker URL:	<a href="http://geotracker.waterboards.ca.gov/profile_report.asp?global_id=W0603310031">http://geotracker.waterboards.ca.gov/profile_report.asp?global_id=W0603310031</a>
Name:	RAUB WELL 4R
Address:	Not reported
City,State,Zip:	RIVERSIDE, CA
Envirostor ID:	Not reported
Program Type:	Not reported
Status:	Not reported
Status Date:	Not reported
Enviroscreen Score:	Not reported
Site Code:	Not reported
Global ID:	W0603310031
Facility Region:	Not reported

Map ID  
Direction  
Distance  
Elevation

MAP FINDINGS

Site

Database(s)

EDR ID Number  
EPA ID Number

**RAUB WELL 4R (Continued)**

**S127520343**

Lead Agency:	Not reported
Case worker:	Not reported
Local Agency:	Not reported
Location Case Number:	Not reported
File Location:	Not reported
Potential Contaminants of Concern:	Not reported
Potential Media Affected:	Not reported
Site History:	Not reported
Begin Date:	Not reported
RB Case Number:	Not reported
source_type:	All PFAS Chemicals
Location ID:	3310031-177
Matrix:	Liquid
Chemical:	PFBSA
Qualifier:	=
Value:	10
Reporting Limit:	Not reported
Detection Limit:	Not reported
Lab Notes:	Not reported
Quarterly Running Annual Average:	10
Units:	NG/L
Date:	4/26/2021
Field Pt Class:	PUBW
Site Use:	Drinking Water Wells
Site Type:	DDW Well
Latitude:	34.076792
Longitude:	-117.271456
Geo Tracker URL:	<a href="http://geotracker.waterboards.ca.gov/profile_report.asp?global_id=W0603310031">http://geotracker.waterboards.ca.gov/profile_report.asp?global_id=W0603310031</a>
Name:	RAUB WELL 4R
Address:	Not reported
City,State,Zip:	RIVERSIDE, CA
Envirostor ID:	Not reported
Program Type:	Not reported
Status:	Not reported
Status Date:	Not reported
Enviroscreen Score:	Not reported
Site Code:	Not reported
Global ID:	W0603310031
Facility Region:	Not reported
Lead Agency:	Not reported
Case worker:	Not reported
Local Agency:	Not reported
Location Case Number:	Not reported
File Location:	Not reported
Potential Contaminants of Concern:	Not reported
Potential Media Affected:	Not reported
Site History:	Not reported
Begin Date:	Not reported
RB Case Number:	Not reported
source_type:	All PFAS Chemicals
Location ID:	3310031-177
Matrix:	Liquid
Chemical:	NETFOSAA
Qualifier:	<

Map ID  
Direction  
Distance  
Elevation

MAP FINDINGS

Site

Database(s)

EDR ID Number  
EPA ID Number

**RAUB WELL 4R (Continued)**

**S127520343**

Value: 1.8  
Reporting Limit: Not reported  
Detection Limit: Not reported  
Lab Notes: Not reported  
Quarterly Running Annual Average: Not reported  
Units: NG/L  
Date: 4/26/2021  
Field Pt Class: PUBW  
Site Use: Drinking Water Wells  
Site Type: DDW Well  
Latitude: 34.076792  
Longitude: -117.271456  
Geo Tracker URL: [http://geotracker.waterboards.ca.gov/profile\\_report.asp?global\\_id=W0603310031](http://geotracker.waterboards.ca.gov/profile_report.asp?global_id=W0603310031)

Name: RAUB WELL 4R  
Address: Not reported  
City,State,Zip: RIVERSIDE, CA  
Envirostor ID: Not reported  
Program Type: Not reported  
Status: Not reported  
Status Date: Not reported  
Enviroscreen Score: Not reported  
Site Code: Not reported  
Global ID: W0603310031  
Facility Region: Not reported  
Lead Agency: Not reported  
Case worker: Not reported  
Local Agency: Not reported  
Location Case Number: Not reported  
File Location: Not reported  
Potential Contaminants of Concern: Not reported  
Potential Media Affected: Not reported  
Site History: Not reported

Begin Date: Not reported  
RB Case Number: Not reported  
source\_type: All PFAS Chemicals  
Location ID: 3310031-177  
Matrix: Liquid  
Chemical: PFOA  
Qualifier: <  
Value: 2  
Reporting Limit: Not reported  
Detection Limit: Not reported  
Lab Notes: Not reported  
Quarterly Running Annual Average: Not reported  
Units: NG/L  
Date: 4/2/2020  
Field Pt Class: PUBW  
Site Use: Drinking Water Wells  
Site Type: DDW Well  
Latitude: 34.076792  
Longitude: -117.271456  
Geo Tracker URL: [http://geotracker.waterboards.ca.gov/profile\\_report.asp?global\\_id=W0603310031](http://geotracker.waterboards.ca.gov/profile_report.asp?global_id=W0603310031)

Name: RAUB WELL 4R  
Address: Not reported

Map ID  
Direction  
Distance  
Elevation

MAP FINDINGS

Site

Database(s)

EDR ID Number  
EPA ID Number

**RAUB WELL 4R (Continued)**

**S127520343**

City,State,Zip:	RIVERSIDE, CA
Envirostor ID:	Not reported
Program Type:	Not reported
Status:	Not reported
Status Date:	Not reported
Enviroscreen Score:	Not reported
Site Code:	Not reported
Global ID:	W0603310031
Facility Region:	Not reported
Lead Agency:	Not reported
Case worker:	Not reported
Local Agency:	Not reported
Location Case Number:	Not reported
File Location:	Not reported
Potential Contaminants of Concern:	Not reported
Potential Media Affected:	Not reported
Site History:	Not reported
Begin Date:	Not reported
RB Case Number:	Not reported
source_type:	All PFAS Chemicals
Location ID:	3310031-177
Matrix:	Liquid
Chemical:	PFOS
Qualifier:	=
Value:	10
Reporting Limit:	Not reported
Detection Limit:	Not reported
Lab Notes:	Not reported
Quarterly Running Annual Average:	Not reported
Units:	NG/L
Date:	4/2/2020
Field Pt Class:	PUBW
Site Use:	Drinking Water Wells
Site Type:	DDW Well
Latitude:	34.076792
Longitude:	-117.271456
Geo Tracker URL:	<a href="http://geotracker.waterboards.ca.gov/profile_report.asp?global_id=W0603310031">http://geotracker.waterboards.ca.gov/profile_report.asp?global_id=W0603310031</a>
Name:	RAUB WELL 4R
Address:	Not reported
City,State,Zip:	RIVERSIDE, CA
Envirostor ID:	Not reported
Program Type:	Not reported
Status:	Not reported
Status Date:	Not reported
Enviroscreen Score:	Not reported
Site Code:	Not reported
Global ID:	W0603310031
Facility Region:	Not reported
Lead Agency:	Not reported
Case worker:	Not reported
Local Agency:	Not reported
Location Case Number:	Not reported
File Location:	Not reported
Potential Contaminants of Concern:	Not reported
Potential Media Affected:	Not reported

Map ID  
Direction  
Distance  
Elevation

MAP FINDINGS

Site

Database(s)

EDR ID Number  
EPA ID Number

**RAUB WELL 4R (Continued)**

**S127520343**

Site History:	Not reported
Begin Date:	Not reported
RB Case Number:	Not reported
source_type:	All PFAS Chemicals
Location ID:	3310031-177
Matrix:	Liquid
Chemical:	PFOA
Qualifier:	=
Value:	5.6
Reporting Limit:	Not reported
Detection Limit:	Not reported
Lab Notes:	Not reported
Quarterly Running Annual Average:	Not reported
Units:	NG/L
Date:	4/2/2020
Field Pt Class:	PUBW
Site Use:	Drinking Water Wells
Site Type:	DDW Well
Latitude:	34.076792
Longitude:	-117.271456
Geo Tracker URL:	<a href="http://geotracker.waterboards.ca.gov/profile_report.asp?global_id=W0603310031">http://geotracker.waterboards.ca.gov/profile_report.asp?global_id=W0603310031</a>
Name:	RAUB WELL 4R
Address:	Not reported
City,State,Zip:	RIVERSIDE, CA
Envirostor ID:	Not reported
Program Type:	Not reported
Status:	Not reported
Status Date:	Not reported
Enviroscreen Score:	Not reported
Site Code:	Not reported
Global ID:	W0603310031
Facility Region:	Not reported
Lead Agency:	Not reported
Case worker:	Not reported
Local Agency:	Not reported
Location Case Number:	Not reported
File Location:	Not reported
Potential Contaminants of Concern:	Not reported
Potential Media Affected:	Not reported
Site History:	Not reported
Begin Date:	Not reported
RB Case Number:	Not reported
source_type:	All PFAS Chemicals
Location ID:	3310031-177
Matrix:	Liquid
Chemical:	PFOS
Qualifier:	=
Value:	11
Reporting Limit:	Not reported
Detection Limit:	Not reported
Lab Notes:	Not reported
Quarterly Running Annual Average:	Not reported
Units:	NG/L
Date:	7/20/2020

Map ID  
Direction  
Distance  
Elevation

MAP FINDINGS

Site

Database(s)

EDR ID Number  
EPA ID Number

**RAUB WELL 4R (Continued)**

**S127520343**

Field Pt Class: PUBW  
Site Use: Drinking Water Wells  
Site Type: DDW Well  
Latitude: 34.076792  
Longitude: -117.271456  
Geo Tracker URL: [http://geotracker.waterboards.ca.gov/profile\\_report.asp?global\\_id=W0603310031](http://geotracker.waterboards.ca.gov/profile_report.asp?global_id=W0603310031)

Name: RAUB WELL 4R  
Address: Not reported  
City,State,Zip: RIVERSIDE, CA  
Envirostor ID: Not reported  
Program Type: Not reported  
Status: Not reported  
Status Date: Not reported  
Enviroscreen Score: Not reported  
Site Code: Not reported  
Global ID: W0603310031  
Facility Region: Not reported  
Lead Agency: Not reported  
Case worker: Not reported  
Local Agency: Not reported  
Location Case Number: Not reported  
File Location: Not reported  
Potential Contaminants of Concern: Not reported  
Potential Media Affected: Not reported  
Site History: Not reported

Begin Date: Not reported  
RB Case Number: Not reported  
source\_type: All PFAS Chemicals  
Location ID: 3310031-177  
Matrix: Liquid  
Chemical: PFOA  
Qualifier: =  
Value: 7  
Reporting Limit: Not reported  
Detection Limit: Not reported  
Lab Notes: Not reported  
Quarterly Running Annual Average: Not reported  
Units: NG/L  
Date: 7/20/2020  
Field Pt Class: PUBW  
Site Use: Drinking Water Wells  
Site Type: DDW Well  
Latitude: 34.076792  
Longitude: -117.271456  
Geo Tracker URL: [http://geotracker.waterboards.ca.gov/profile\\_report.asp?global\\_id=W0603310031](http://geotracker.waterboards.ca.gov/profile_report.asp?global_id=W0603310031)

Name: RAUB WELL 4R  
Address: Not reported  
City,State,Zip: RIVERSIDE, CA  
Envirostor ID: Not reported  
Program Type: Not reported  
Status: Not reported  
Status Date: Not reported  
Enviroscreen Score: Not reported  
Site Code: Not reported

Map ID  
Direction  
Distance  
Elevation

MAP FINDINGS

Site

Database(s)

EDR ID Number  
EPA ID Number

**RAUB WELL 4R (Continued)**

**S127520343**

Global ID:	W0603310031
Facility Region:	Not reported
Lead Agency:	Not reported
Case worker:	Not reported
Local Agency:	Not reported
Location Case Number:	Not reported
File Location:	Not reported
Potential Contaminants of Concern:	Not reported
Potential Media Affected:	Not reported
Site History:	Not reported
Begin Date:	Not reported
RB Case Number:	Not reported
source_type:	All PFAS Chemicals
Location ID:	3310031-177
Matrix:	Liquid
Chemical:	PFOS
Qualifier:	=
Value:	10
Reporting Limit:	Not reported
Detection Limit:	Not reported
Lab Notes:	Not reported
Quarterly Running Annual Average:	Not reported
Units:	NG/L
Date:	8/9/2019
Field Pt Class:	PUBW
Site Use:	Drinking Water Wells
Site Type:	DDW Well
Latitude:	34.076792
Longitude:	-117.271456
Geo Tracker URL:	<a href="http://geotracker.waterboards.ca.gov/profile_report.asp?global_id=W0603310031">http://geotracker.waterboards.ca.gov/profile_report.asp?global_id=W0603310031</a>
Name:	RAUB WELL 4R
Address:	Not reported
City,State,Zip:	RIVERSIDE, CA
Envirostor ID:	Not reported
Program Type:	Not reported
Status:	Not reported
Status Date:	Not reported
Enviroscreen Score:	Not reported
Site Code:	Not reported
Global ID:	W0603310031
Facility Region:	Not reported
Lead Agency:	Not reported
Case worker:	Not reported
Local Agency:	Not reported
Location Case Number:	Not reported
File Location:	Not reported
Potential Contaminants of Concern:	Not reported
Potential Media Affected:	Not reported
Site History:	Not reported
Begin Date:	Not reported
RB Case Number:	Not reported
source_type:	All PFAS Chemicals
Location ID:	3310031-177
Matrix:	Liquid



Map ID  
Direction  
Distance  
Elevation

MAP FINDINGS

Site

Database(s)

EDR ID Number  
EPA ID Number

**RAUB WELL 4R (Continued)**

**S127520343**

Chemical: PFOA  
Qualifier: =  
Value: 5.2  
Reporting Limit: Not reported  
Detection Limit: Not reported  
Lab Notes: Not reported  
Quarterly Running Annual Average: Not reported  
Units: NG/L  
Date: 8/9/2019  
Field Pt Class: PUBW  
Site Use: Drinking Water Wells  
Site Type: DDW Well  
Latitude: 34.076792  
Longitude: -117.271456  
Geo Tracker URL: [http://geotracker.waterboards.ca.gov/profile\\_report.asp?global\\_id=W0603310031](http://geotracker.waterboards.ca.gov/profile_report.asp?global_id=W0603310031)

Name: RAUB WELL 4R  
Address: Not reported  
City,State,Zip: RIVERSIDE, CA  
Envirostor ID: Not reported  
Program Type: Not reported  
Status: Not reported  
Status Date: Not reported  
Enviroscreen Score: Not reported  
Site Code: Not reported  
Global ID: W0603310031  
Facility Region: Not reported  
Lead Agency: Not reported  
Case worker: Not reported  
Local Agency: Not reported  
Location Case Number: Not reported  
File Location: Not reported  
Potential Contaminants of Concern: Not reported  
Potential Media Affected: Not reported  
Site History: Not reported

Begin Date: Not reported  
RB Case Number: Not reported  
source\_type: All PFAS Chemicals  
Location ID: 3310031-177  
Matrix: Liquid  
Chemical: PFOS  
Qualifier: =  
Value: 2.3  
Reporting Limit: Not reported  
Detection Limit: Not reported  
Lab Notes: Not reported  
Quarterly Running Annual Average: Not reported  
Units: NG/L  
Date: 10/30/2019  
Field Pt Class: PUBW  
Site Use: Drinking Water Wells  
Site Type: DDW Well  
Latitude: 34.076792  
Longitude: -117.271456  
Geo Tracker URL: [http://geotracker.waterboards.ca.gov/profile\\_report.asp?global\\_id=W0603310031](http://geotracker.waterboards.ca.gov/profile_report.asp?global_id=W0603310031)

Map ID  
 Direction  
 Distance  
 Elevation

MAP FINDINGS

Site

Database(s)

EDR ID Number  
 EPA ID Number

**RAUB WELL 4R (Continued)**

**S127520343**

[Click this hyperlink](#) while viewing on your computer to access  
 134 additional CA PFAS: record(s) in the EDR Site Report.

**E14**  
**SE**  
**1/4-1/2**  
**0.295 mi.**  
**1555 ft.**  
**Relative:**  
**Higher**  
**Actual:**  
**1044 ft.**

**GAGE WELL 98-1**  
**RIVERSIDE, CA**  
**Site 1 of 2 in cluster E**

**PFAS S127520341**  
**N/A**

<p><b>PFAS:</b></p> <p>Name: GAGE WELL 98-1</p> <p>Address: Not reported</p> <p>City,State,Zip: RIVERSIDE, CA</p> <p>Envirostor ID: Not reported</p> <p>Program Type: Not reported</p> <p>Status: Not reported</p> <p>Status Date: Not reported</p> <p>Enviroscreen Score: Not reported</p> <p>Site Code: Not reported</p> <p>Global ID: W0603310031</p> <p>Facility Region: Not reported</p> <p>Lead Agency: Not reported</p> <p>Case worker: Not reported</p> <p>Local Agency: Not reported</p> <p>Location Case Number: Not reported</p> <p>File Location: Not reported</p> <p>Potential Contaminants of Concern: Not reported</p> <p>Potential Media Affected: Not reported</p> <p>Site History: Not reported</p> <p>Begin Date: Not reported</p> <p>RB Case Number: Not reported</p> <p>source_type: All PFAS Chemicals</p> <p>Location ID: 3310031-128</p> <p>Matrix: Liquid</p> <p>Chemical: PFNA</p> <p>Qualifier: &lt;</p> <p>Value: 1.7</p> <p>Reporting Limit: Not reported</p> <p>Detection Limit: Not reported</p> <p>Lab Notes: Not reported</p> <p>Quarterly Running Annual Average: Not reported</p> <p>Units: NG/L</p> <p>Date: 4/22/2021</p> <p>Field Pt Class: PUBW</p> <p>Site Use: Drinking Water Wells</p> <p>Site Type: DDW Well</p> <p>Latitude: 34.076679</p> <p>Longitude: -117.263338</p> <p>Geo Tracker URL: <a href="http://geotracker.waterboards.ca.gov/profile_report.asp?global_id=W0603310031">http://geotracker.waterboards.ca.gov/profile_report.asp?global_id=W0603310031</a></p> <p>Name: GAGE WELL 98-1</p> <p>Address: Not reported</p> <p>City,State,Zip: RIVERSIDE, CA</p> <p>Envirostor ID: Not reported</p> <p>Program Type: Not reported</p> <p>Status: Not reported</p> <p>Status Date: Not reported</p>
--

Map ID  
Direction  
Distance  
Elevation

MAP FINDINGS

Site

Database(s)

EDR ID Number  
EPA ID Number

**GAGE WELL 98-1 (Continued)**

**S127520341**

Enviroscreen Score:	Not reported
Site Code:	Not reported
Global ID:	W0603310031
Facility Region:	Not reported
Lead Agency:	Not reported
Case worker:	Not reported
Local Agency:	Not reported
Location Case Number:	Not reported
File Location:	Not reported
Potential Contaminants of Concern:	Not reported
Potential Media Affected:	Not reported
Site History:	Not reported
Begin Date:	Not reported
RB Case Number:	Not reported
source_type:	All PFAS Chemicals
Location ID:	3310031-128
Matrix:	Liquid
Chemical:	NETFOSAA
Qualifier:	<
Value:	1.7
Reporting Limit:	Not reported
Detection Limit:	Not reported
Lab Notes:	Not reported
Quarterly Running Annual Average:	Not reported
Units:	NG/L
Date:	4/22/2021
Field Pt Class:	PUBW
Site Use:	Drinking Water Wells
Site Type:	DDW Well
Latitude:	34.076679
Longitude:	-117.263338
Geo Tracker URL:	<a href="http://geotracker.waterboards.ca.gov/profile_report.asp?global_id=W0603310031">http://geotracker.waterboards.ca.gov/profile_report.asp?global_id=W0603310031</a>
Name:	GAGE WELL 98-1
Address:	Not reported
City,State,Zip:	RIVERSIDE, CA
Envirostor ID:	Not reported
Program Type:	Not reported
Status:	Not reported
Status Date:	Not reported
Enviroscreen Score:	Not reported
Site Code:	Not reported
Global ID:	W0603310031
Facility Region:	Not reported
Lead Agency:	Not reported
Case worker:	Not reported
Local Agency:	Not reported
Location Case Number:	Not reported
File Location:	Not reported
Potential Contaminants of Concern:	Not reported
Potential Media Affected:	Not reported
Site History:	Not reported
Begin Date:	Not reported
RB Case Number:	Not reported
source_type:	All PFAS Chemicals

Map ID  
Direction  
Distance  
Elevation

MAP FINDINGS

Site

Database(s)

EDR ID Number  
EPA ID Number

**GAGE WELL 98-1 (Continued)**

**S127520341**

Location ID: 3310031-128  
Matrix: Liquid  
Chemical: NMEFOSAA  
Qualifier: <  
Value: 1.7  
Reporting Limit: Not reported  
Detection Limit: Not reported  
Lab Notes: Not reported  
Quarterly Running Annual Average: Not reported  
Units: NG/L  
Date: 4/22/2021  
Field Pt Class: PUBW  
Site Use: Drinking Water Wells  
Site Type: DDW Well  
Latitude: 34.076679  
Longitude: -117.263338  
Geo Tracker URL: [http://geotracker.waterboards.ca.gov/profile\\_report.asp?global\\_id=W0603310031](http://geotracker.waterboards.ca.gov/profile_report.asp?global_id=W0603310031)

Name: GAGE WELL 98-1  
Address: Not reported  
City,State,Zip: RIVERSIDE, CA  
Envirostor ID: Not reported  
Program Type: Not reported  
Status: Not reported  
Status Date: Not reported  
Enviroscreen Score: Not reported  
Site Code: Not reported  
Global ID: W0603310031  
Facility Region: Not reported  
Lead Agency: Not reported  
Case worker: Not reported  
Local Agency: Not reported  
Location Case Number: Not reported  
File Location: Not reported  
Potential Contaminants of Concern: Not reported  
Potential Media Affected: Not reported  
Site History: Not reported

Begin Date: Not reported  
RB Case Number: Not reported  
source\_type: All PFAS Chemicals  
Location ID: 3310031-128  
Matrix: Liquid  
Chemical: PFNDCA  
Qualifier: <  
Value: 1.7  
Reporting Limit: Not reported  
Detection Limit: Not reported  
Lab Notes: Not reported  
Quarterly Running Annual Average: Not reported  
Units: NG/L  
Date: 4/22/2021  
Field Pt Class: PUBW  
Site Use: Drinking Water Wells  
Site Type: DDW Well  
Latitude: 34.076679  
Longitude: -117.263338

Map ID  
Direction  
Distance  
Elevation

MAP FINDINGS

Site

Database(s)

EDR ID Number  
EPA ID Number

**GAGE WELL 98-1 (Continued)**

**S127520341**

Geo Tracker URL: [http://geotracker.waterboards.ca.gov/profile\\_report.asp?global\\_id=W0603310031](http://geotracker.waterboards.ca.gov/profile_report.asp?global_id=W0603310031)

Name: GAGE WELL 98-1  
Address: Not reported  
City,State,Zip: RIVERSIDE, CA  
Envirostor ID: Not reported  
Program Type: Not reported  
Status: Not reported  
Status Date: Not reported  
Enviroscreen Score: Not reported  
Site Code: Not reported  
Global ID: W0603310031  
Facility Region: Not reported  
Lead Agency: Not reported  
Case worker: Not reported  
Local Agency: Not reported  
Location Case Number: Not reported  
File Location: Not reported  
Potential Contaminants of Concern: Not reported  
Potential Media Affected: Not reported  
Site History: Not reported

Begin Date: Not reported  
RB Case Number: Not reported  
source\_type: All PFAS Chemicals  
Location ID: 3310031-128  
Matrix: Liquid  
Chemical: PFDOA  
Qualifier: <  
Value: 1.7  
Reporting Limit: Not reported  
Detection Limit: Not reported  
Lab Notes: Not reported  
Quarterly Running Annual Average: Not reported  
Units: NG/L  
Date: 4/22/2021  
Field Pt Class: PUBW  
Site Use: Drinking Water Wells  
Site Type: DDW Well  
Latitude: 34.076679  
Longitude: -117.263338

Geo Tracker URL: [http://geotracker.waterboards.ca.gov/profile\\_report.asp?global\\_id=W0603310031](http://geotracker.waterboards.ca.gov/profile_report.asp?global_id=W0603310031)

Name: GAGE WELL 98-1  
Address: Not reported  
City,State,Zip: RIVERSIDE, CA  
Envirostor ID: Not reported  
Program Type: Not reported  
Status: Not reported  
Status Date: Not reported  
Enviroscreen Score: Not reported  
Site Code: Not reported  
Global ID: W0603310031  
Facility Region: Not reported  
Lead Agency: Not reported  
Case worker: Not reported  
Local Agency: Not reported

Map ID  
Direction  
Distance  
Elevation

MAP FINDINGS

Site

Database(s)

EDR ID Number  
EPA ID Number

**GAGE WELL 98-1 (Continued)**

**S127520341**

Location Case Number:	Not reported
File Location:	Not reported
Potential Contaminants of Concern:	Not reported
Potential Media Affected:	Not reported
Site History:	Not reported
Begin Date:	Not reported
RB Case Number:	Not reported
source_type:	All PFAS Chemicals
Location ID:	3310031-128
Matrix:	Liquid
Chemical:	PFHA
Qualifier:	<
Value:	1.7
Reporting Limit:	Not reported
Detection Limit:	Not reported
Lab Notes:	Not reported
Quarterly Running Annual Average:	Not reported
Units:	NG/L
Date:	4/22/2021
Field Pt Class:	PUBW
Site Use:	Drinking Water Wells
Site Type:	DDW Well
Latitude:	34.076679
Longitude:	-117.263338
Geo Tracker URL:	<a href="http://geotracker.waterboards.ca.gov/profile_report.asp?global_id=W0603310031">http://geotracker.waterboards.ca.gov/profile_report.asp?global_id=W0603310031</a>
Name:	GAGE WELL 98-1
Address:	Not reported
City,State,Zip:	RIVERSIDE, CA
Envirostor ID:	Not reported
Program Type:	Not reported
Status:	Not reported
Status Date:	Not reported
Enviroscreen Score:	Not reported
Site Code:	Not reported
Global ID:	W0603310031
Facility Region:	Not reported
Lead Agency:	Not reported
Case worker:	Not reported
Local Agency:	Not reported
Location Case Number:	Not reported
File Location:	Not reported
Potential Contaminants of Concern:	Not reported
Potential Media Affected:	Not reported
Site History:	Not reported
Begin Date:	Not reported
RB Case Number:	Not reported
source_type:	All PFAS Chemicals
Location ID:	3310031-128
Matrix:	Liquid
Chemical:	PFTEDA
Qualifier:	<
Value:	1.7
Reporting Limit:	Not reported
Detection Limit:	Not reported

Map ID  
Direction  
Distance  
Elevation

MAP FINDINGS

Site

Database(s)

EDR ID Number  
EPA ID Number

**GAGE WELL 98-1 (Continued)**

**S127520341**

Lab Notes: Not reported  
Quarterly Running Annual Average: Not reported  
Units: NG/L  
Date: 4/22/2021  
Field Pt Class: PUBW  
Site Use: Drinking Water Wells  
Site Type: DDW Well  
Latitude: 34.076679  
Longitude: -117.263338  
Geo Tracker URL: [http://geotracker.waterboards.ca.gov/profile\\_report.asp?global\\_id=W0603310031](http://geotracker.waterboards.ca.gov/profile_report.asp?global_id=W0603310031)

Name: GAGE WELL 98-1  
Address: Not reported  
City,State,Zip: RIVERSIDE, CA  
Envirostor ID: Not reported  
Program Type: Not reported  
Status: Not reported  
Status Date: Not reported  
Enviroscreen Score: Not reported  
Site Code: Not reported  
Global ID: W0603310031  
Facility Region: Not reported  
Lead Agency: Not reported  
Case worker: Not reported  
Local Agency: Not reported  
Location Case Number: Not reported  
File Location: Not reported  
Potential Contaminants of Concern: Not reported  
Potential Media Affected: Not reported  
Site History: Not reported

Begin Date: Not reported  
RB Case Number: Not reported  
source\_type: All PFAS Chemicals  
Location ID: 3310031-128  
Matrix: Liquid  
Chemical: PFTRIDA  
Qualifier: <  
Value: 1.7  
Reporting Limit: Not reported  
Detection Limit: Not reported  
Lab Notes: Not reported  
Quarterly Running Annual Average: Not reported  
Units: NG/L  
Date: 4/22/2021  
Field Pt Class: PUBW  
Site Use: Drinking Water Wells  
Site Type: DDW Well  
Latitude: 34.076679  
Longitude: -117.263338  
Geo Tracker URL: [http://geotracker.waterboards.ca.gov/profile\\_report.asp?global\\_id=W0603310031](http://geotracker.waterboards.ca.gov/profile_report.asp?global_id=W0603310031)

Name: GAGE WELL 98-1  
Address: Not reported  
City,State,Zip: RIVERSIDE, CA  
Envirostor ID: Not reported  
Program Type: Not reported

Map ID  
Direction  
Distance  
Elevation

MAP FINDINGS

Site

Database(s)

EDR ID Number  
EPA ID Number

**GAGE WELL 98-1 (Continued)**

**S127520341**

Status:	Not reported
Status Date:	Not reported
Enviroscreen Score:	Not reported
Site Code:	Not reported
Global ID:	W0603310031
Facility Region:	Not reported
Lead Agency:	Not reported
Case worker:	Not reported
Local Agency:	Not reported
Location Case Number:	Not reported
File Location:	Not reported
Potential Contaminants of Concern:	Not reported
Potential Media Affected:	Not reported
Site History:	Not reported
Begin Date:	Not reported
RB Case Number:	Not reported
source_type:	All PFAS Chemicals
Location ID:	3310031-128
Matrix:	Liquid
Chemical:	PFUNDCA
Qualifier:	<
Value:	1.7
Reporting Limit:	Not reported
Detection Limit:	Not reported
Lab Notes:	Not reported
Quarterly Running Annual Average:	Not reported
Units:	NG/L
Date:	4/22/2021
Field Pt Class:	PUBW
Site Use:	Drinking Water Wells
Site Type:	DDW Well
Latitude:	34.076679
Longitude:	-117.263338
Geo Tracker URL:	<a href="http://geotracker.waterboards.ca.gov/profile_report.asp?global_id=W0603310031">http://geotracker.waterboards.ca.gov/profile_report.asp?global_id=W0603310031</a>
Name:	GAGE WELL 98-1
Address:	Not reported
City,State,Zip:	RIVERSIDE, CA
Envirostor ID:	Not reported
Program Type:	Not reported
Status:	Not reported
Status Date:	Not reported
Enviroscreen Score:	Not reported
Site Code:	Not reported
Global ID:	W0603310031
Facility Region:	Not reported
Lead Agency:	Not reported
Case worker:	Not reported
Local Agency:	Not reported
Location Case Number:	Not reported
File Location:	Not reported
Potential Contaminants of Concern:	Not reported
Potential Media Affected:	Not reported
Site History:	Not reported
Begin Date:	Not reported



Map ID  
Direction  
Distance  
Elevation

MAP FINDINGS

Site

Database(s)

EDR ID Number  
EPA ID Number

**GAGE WELL 98-1 (Continued)**

**S127520341**

RB Case Number: Not reported  
source\_type: All PFAS Chemicals  
Location ID: 3310031-128  
Matrix: Liquid  
Chemical: HFPA-DA  
Qualifier: <  
Value: 1.7  
Reporting Limit: Not reported  
Detection Limit: Not reported  
Lab Notes: Not reported  
Quarterly Running Annual Average: Not reported  
Units: NG/L  
Date: 4/22/2021  
Field Pt Class: PUBW  
Site Use: Drinking Water Wells  
Site Type: DDW Well  
Latitude: 34.076679  
Longitude: -117.263338  
Geo Tracker URL: [http://geotracker.waterboards.ca.gov/profile\\_report.asp?global\\_id=W0603310031](http://geotracker.waterboards.ca.gov/profile_report.asp?global_id=W0603310031)

Name: GAGE WELL 98-1  
Address: Not reported  
City,State,Zip: RIVERSIDE, CA  
Envirostor ID: Not reported  
Program Type: Not reported  
Status: Not reported  
Status Date: Not reported  
Enviroscreen Score: Not reported  
Site Code: Not reported  
Global ID: W0603310031  
Facility Region: Not reported  
Lead Agency: Not reported  
Case worker: Not reported  
Local Agency: Not reported  
Location Case Number: Not reported  
File Location: Not reported  
Potential Contaminants of Concern: Not reported  
Potential Media Affected: Not reported  
Site History: Not reported

Begin Date: Not reported  
RB Case Number: Not reported  
source\_type: All PFAS Chemicals  
Location ID: 3310031-128  
Matrix: Liquid  
Chemical: 9C1PF3ONS  
Qualifier: <  
Value: 1.7  
Reporting Limit: Not reported  
Detection Limit: Not reported  
Lab Notes: Not reported  
Quarterly Running Annual Average: Not reported  
Units: NG/L  
Date: 4/22/2021  
Field Pt Class: PUBW  
Site Use: Drinking Water Wells  
Site Type: DDW Well

Map ID  
Direction  
Distance  
Elevation

MAP FINDINGS

Site

Database(s)

EDR ID Number  
EPA ID Number

**GAGE WELL 98-1 (Continued)**

**S127520341**

Latitude: 34.076679  
Longitude: -117.263338  
Geo Tracker URL: [http://geotracker.waterboards.ca.gov/profile\\_report.asp?global\\_id=W0603310031](http://geotracker.waterboards.ca.gov/profile_report.asp?global_id=W0603310031)

[Click this hyperlink](#) while viewing on your computer to access  
148 additional CA PFAS: record(s) in the EDR Site Report.

**E15**  
**SE**  
**1/4-1/2**  
**0.305 mi.**  
**1611 ft.**

**TIPPECANOE WELL**  
**RIVERSIDE, CA**  
**Site 2 of 2 in cluster E**

**PFAS S127520344**  
**N/A**

**Relative:**  
**Higher**

**Actual:**  
**1044 ft.**

**PFAS:**  
Name: TIPPECANOE WELL  
Address: Not reported  
City,State,Zip: RIVERSIDE, CA  
Envirostor ID: Not reported  
Program Type: Not reported  
Status: Not reported  
Status Date: Not reported  
Enviroscreen Score: Not reported  
Site Code: Not reported  
Global ID: W0603310031  
Facility Region: Not reported  
Lead Agency: Not reported  
Case worker: Not reported  
Local Agency: Not reported  
Location Case Number: Not reported  
File Location: Not reported  
Potential Contaminants of Concern: Not reported  
Potential Media Affected: Not reported  
Site History: Not reported  
  
Begin Date: Not reported  
RB Case Number: Not reported  
source\_type: All PFAS Chemicals  
Location ID: 3310031-154  
Matrix: Liquid  
Chemical: PFOS  
Qualifier: =  
Value: 5.7  
Reporting Limit: Not reported  
Detection Limit: Not reported  
Lab Notes: Not reported  
Quarterly Running Annual Average: Not reported  
Units: NG/L  
Date: 4/9/2020  
Field Pt Class: PUBW  
Site Use: Drinking Water Wells  
Site Type: DDW Well  
Latitude: 34.077029  
Longitude: -117.262585  
Geo Tracker URL: [http://geotracker.waterboards.ca.gov/profile\\_report.asp?global\\_id=W0603310031](http://geotracker.waterboards.ca.gov/profile_report.asp?global_id=W0603310031)  
  
Name: TIPPECANOE WELL  
Address: Not reported  
City,State,Zip: RIVERSIDE, CA

Map ID  
Direction  
Distance  
Elevation

MAP FINDINGS

Site

Database(s)

EDR ID Number  
EPA ID Number

**TIPPECANOE WELL (Continued)**

**S127520344**

Envirostor ID:	Not reported
Program Type:	Not reported
Status:	Not reported
Status Date:	Not reported
Enviroscreen Score:	Not reported
Site Code:	Not reported
Global ID:	W0603310031
Facility Region:	Not reported
Lead Agency:	Not reported
Case worker:	Not reported
Local Agency:	Not reported
Location Case Number:	Not reported
File Location:	Not reported
Potential Contaminants of Concern:	Not reported
Potential Media Affected:	Not reported
Site History:	Not reported
Begin Date:	Not reported
RB Case Number:	Not reported
source_type:	All PFAS Chemicals
Location ID:	3310031-154
Matrix:	Liquid
Chemical:	PFOA
Qualifier:	=
Value:	3
Reporting Limit:	Not reported
Detection Limit:	Not reported
Lab Notes:	Not reported
Quarterly Running Annual Average:	Not reported
Units:	NG/L
Date:	4/9/2020
Field Pt Class:	PUBW
Site Use:	Drinking Water Wells
Site Type:	DDW Well
Latitude:	34.077029
Longitude:	-117.262585
Geo Tracker URL:	<a href="http://geotracker.waterboards.ca.gov/profile_report.asp?global_id=W0603310031">http://geotracker.waterboards.ca.gov/profile_report.asp?global_id=W0603310031</a>
Name:	TIPPECANOE WELL
Address:	Not reported
City,State,Zip:	RIVERSIDE, CA
Envirostor ID:	Not reported
Program Type:	Not reported
Status:	Not reported
Status Date:	Not reported
Enviroscreen Score:	Not reported
Site Code:	Not reported
Global ID:	W0603310031
Facility Region:	Not reported
Lead Agency:	Not reported
Case worker:	Not reported
Local Agency:	Not reported
Location Case Number:	Not reported
File Location:	Not reported
Potential Contaminants of Concern:	Not reported
Potential Media Affected:	Not reported
Site History:	Not reported

Map ID  
Direction  
Distance  
Elevation

MAP FINDINGS

Site

Database(s)

EDR ID Number  
EPA ID Number

**TIPPECANOE WELL (Continued)**

**S127520344**

Begin Date: Not reported  
RB Case Number: Not reported  
source\_type: All PFAS Chemicals  
Location ID: 3310031-154  
Matrix: Liquid  
Chemical: PFOS  
Qualifier: =  
Value: 3.7  
Reporting Limit: Not reported  
Detection Limit: Not reported  
Lab Notes: Not reported  
Quarterly Running Annual Average: Not reported  
Units: NG/L  
Date: 7/9/2020  
Field Pt Class: PUBW  
Site Use: Drinking Water Wells  
Site Type: DDW Well  
Latitude: 34.077029  
Longitude: -117.262585  
Geo Tracker URL: [http://geotracker.waterboards.ca.gov/profile\\_report.asp?global\\_id=W0603310031](http://geotracker.waterboards.ca.gov/profile_report.asp?global_id=W0603310031)

Name: TIPPECANOE WELL  
Address: Not reported  
City,State,Zip: RIVERSIDE, CA  
Envirostor ID: Not reported  
Program Type: Not reported  
Status: Not reported  
Status Date: Not reported  
Enviroscreen Score: Not reported  
Site Code: Not reported  
Global ID: W0603310031  
Facility Region: Not reported  
Lead Agency: Not reported  
Case worker: Not reported  
Local Agency: Not reported  
Location Case Number: Not reported  
File Location: Not reported  
Potential Contaminants of Concern: Not reported  
Potential Media Affected: Not reported  
Site History: Not reported

Begin Date: Not reported  
RB Case Number: Not reported  
source\_type: All PFAS Chemicals  
Location ID: 3310031-154  
Matrix: Liquid  
Chemical: PFOA  
Qualifier: =  
Value: 2.9  
Reporting Limit: Not reported  
Detection Limit: Not reported  
Lab Notes: Not reported  
Quarterly Running Annual Average: Not reported  
Units: NG/L  
Date: 7/9/2020  
Field Pt Class: PUBW  
Site Use: Drinking Water Wells

Map ID  
Direction  
Distance  
Elevation

MAP FINDINGS

Site

Database(s)

EDR ID Number  
EPA ID Number

**TIPPECANOE WELL (Continued)**

**S127520344**

Site Type: DDW Well  
Latitude: 34.077029  
Longitude: -117.262585  
Geo Tracker URL: [http://geotracker.waterboards.ca.gov/profile\\_report.asp?global\\_id=W0603310031](http://geotracker.waterboards.ca.gov/profile_report.asp?global_id=W0603310031)

Name: TIPPECANOE WELL  
Address: Not reported  
City,State,Zip: RIVERSIDE, CA  
Envirostor ID: Not reported  
Program Type: Not reported  
Status: Not reported  
Status Date: Not reported  
Enviroscreen Score: Not reported  
Site Code: Not reported  
Global ID: W0603310031  
Facility Region: Not reported  
Lead Agency: Not reported  
Case worker: Not reported  
Local Agency: Not reported  
Location Case Number: Not reported  
File Location: Not reported  
Potential Contaminants of Concern: Not reported  
Potential Media Affected: Not reported  
Site History: Not reported

Begin Date: Not reported  
RB Case Number: Not reported  
source\_type: All PFAS Chemicals  
Location ID: 3310031-154  
Matrix: Liquid  
Chemical: PFOS  
Qualifier: =  
Value: 2.8  
Reporting Limit: Not reported  
Detection Limit: Not reported  
Lab Notes: Not reported  
Quarterly Running Annual Average: 0.7  
Units: NG/L  
Date: 10/23/2020  
Field Pt Class: PUBW  
Site Use: Drinking Water Wells  
Site Type: DDW Well  
Latitude: 34.077029  
Longitude: -117.262585  
Geo Tracker URL: [http://geotracker.waterboards.ca.gov/profile\\_report.asp?global\\_id=W0603310031](http://geotracker.waterboards.ca.gov/profile_report.asp?global_id=W0603310031)

Name: TIPPECANOE WELL  
Address: Not reported  
City,State,Zip: RIVERSIDE, CA  
Envirostor ID: Not reported  
Program Type: Not reported  
Status: Not reported  
Status Date: Not reported  
Enviroscreen Score: Not reported  
Site Code: Not reported  
Global ID: W0603310031  
Facility Region: Not reported

Map ID  
Direction  
Distance  
Elevation

MAP FINDINGS

Site

Database(s)

EDR ID Number  
EPA ID Number

**TIPPECANOE WELL (Continued)**

**S127520344**

Lead Agency:	Not reported
Case worker:	Not reported
Local Agency:	Not reported
Location Case Number:	Not reported
File Location:	Not reported
Potential Contaminants of Concern:	Not reported
Potential Media Affected:	Not reported
Site History:	Not reported
Begin Date:	Not reported
RB Case Number:	Not reported
source_type:	All PFAS Chemicals
Location ID:	3310031-154
Matrix:	Liquid
Chemical:	PFOA
Qualifier:	=
Value:	2.8
Reporting Limit:	Not reported
Detection Limit:	Not reported
Lab Notes:	Not reported
Quarterly Running Annual Average:	0.7
Units:	NG/L
Date:	10/23/2020
Field Pt Class:	PUBW
Site Use:	Drinking Water Wells
Site Type:	DDW Well
Latitude:	34.077029
Longitude:	-117.262585
Geo Tracker URL:	<a href="http://geotracker.waterboards.ca.gov/profile_report.asp?global_id=W0603310031">http://geotracker.waterboards.ca.gov/profile_report.asp?global_id=W0603310031</a>
Name:	TIPPECANOE WELL
Address:	Not reported
City,State,Zip:	RIVERSIDE, CA
Envirostor ID:	Not reported
Program Type:	Not reported
Status:	Not reported
Status Date:	Not reported
Enviroscreen Score:	Not reported
Site Code:	Not reported
Global ID:	W0603310031
Facility Region:	Not reported
Lead Agency:	Not reported
Case worker:	Not reported
Local Agency:	Not reported
Location Case Number:	Not reported
File Location:	Not reported
Potential Contaminants of Concern:	Not reported
Potential Media Affected:	Not reported
Site History:	Not reported
Begin Date:	Not reported
RB Case Number:	Not reported
source_type:	All PFAS Chemicals
Location ID:	3310031-154
Matrix:	Liquid
Chemical:	PFOS
Qualifier:	=

Map ID  
Direction  
Distance  
Elevation

MAP FINDINGS

Site

Database(s)

EDR ID Number  
EPA ID Number

**TIPPECANOE WELL (Continued)**

**S127520344**

Value: 3.2  
Reporting Limit: Not reported  
Detection Limit: Not reported  
Lab Notes: Not reported  
Quarterly Running Annual Average: 1.5  
Units: NG/L  
Date: 1/7/2021  
Field Pt Class: PUBW  
Site Use: Drinking Water Wells  
Site Type: DDW Well  
Latitude: 34.077029  
Longitude: -117.262585  
Geo Tracker URL: [http://geotracker.waterboards.ca.gov/profile\\_report.asp?global\\_id=W0603310031](http://geotracker.waterboards.ca.gov/profile_report.asp?global_id=W0603310031)

Name: TIPPECANOE WELL  
Address: Not reported  
City,State,Zip: RIVERSIDE, CA  
Envirostor ID: Not reported  
Program Type: Not reported  
Status: Not reported  
Status Date: Not reported  
Enviroscreen Score: Not reported  
Site Code: Not reported  
Global ID: W0603310031  
Facility Region: Not reported  
Lead Agency: Not reported  
Case worker: Not reported  
Local Agency: Not reported  
Location Case Number: Not reported  
File Location: Not reported  
Potential Contaminants of Concern: Not reported  
Potential Media Affected: Not reported  
Site History: Not reported

Begin Date: Not reported  
RB Case Number: Not reported  
source\_type: All PFAS Chemicals  
Location ID: 3310031-154  
Matrix: Liquid  
Chemical: PFOA  
Qualifier: =  
Value: 2.8  
Reporting Limit: Not reported  
Detection Limit: Not reported  
Lab Notes: Not reported  
Quarterly Running Annual Average: 1.4  
Units: NG/L  
Date: 1/7/2021  
Field Pt Class: PUBW  
Site Use: Drinking Water Wells  
Site Type: DDW Well  
Latitude: 34.077029  
Longitude: -117.262585  
Geo Tracker URL: [http://geotracker.waterboards.ca.gov/profile\\_report.asp?global\\_id=W0603310031](http://geotracker.waterboards.ca.gov/profile_report.asp?global_id=W0603310031)

Name: TIPPECANOE WELL  
Address: Not reported

Map ID  
Direction  
Distance  
Elevation

MAP FINDINGS

Site

Database(s)

EDR ID Number  
EPA ID Number

**TIPPECANOE WELL (Continued)**

**S127520344**

City,State,Zip:	RIVERSIDE, CA
Envirostor ID:	Not reported
Program Type:	Not reported
Status:	Not reported
Status Date:	Not reported
Enviroscreen Score:	Not reported
Site Code:	Not reported
Global ID:	W0603310031
Facility Region:	Not reported
Lead Agency:	Not reported
Case worker:	Not reported
Local Agency:	Not reported
Location Case Number:	Not reported
File Location:	Not reported
Potential Contaminants of Concern:	Not reported
Potential Media Affected:	Not reported
Site History:	Not reported
Begin Date:	Not reported
RB Case Number:	Not reported
source_type:	All PFAS Chemicals
Location ID:	3310031-154
Matrix:	Liquid
Chemical:	PFOS
Qualifier:	=
Value:	3.1
Reporting Limit:	Not reported
Detection Limit:	Not reported
Lab Notes:	Not reported
Quarterly Running Annual Average:	Not reported
Units:	NG/L
Date:	8/15/2019
Field Pt Class:	PUBW
Site Use:	Drinking Water Wells
Site Type:	DDW Well
Latitude:	34.077029
Longitude:	-117.262585
Geo Tracker URL:	<a href="http://geotracker.waterboards.ca.gov/profile_report.asp?global_id=W0603310031">http://geotracker.waterboards.ca.gov/profile_report.asp?global_id=W0603310031</a>
Name:	TIPPECANOE WELL
Address:	Not reported
City,State,Zip:	RIVERSIDE, CA
Envirostor ID:	Not reported
Program Type:	Not reported
Status:	Not reported
Status Date:	Not reported
Enviroscreen Score:	Not reported
Site Code:	Not reported
Global ID:	W0603310031
Facility Region:	Not reported
Lead Agency:	Not reported
Case worker:	Not reported
Local Agency:	Not reported
Location Case Number:	Not reported
File Location:	Not reported
Potential Contaminants of Concern:	Not reported
Potential Media Affected:	Not reported



Map ID  
Direction  
Distance  
Elevation

MAP FINDINGS

Site

Database(s)

EDR ID Number  
EPA ID Number

**TIPPECANOE WELL (Continued)**

**S127520344**

Site History:	Not reported
Begin Date:	Not reported
RB Case Number:	Not reported
source_type:	All PFAS Chemicals
Location ID:	3310031-154
Matrix:	Liquid
Chemical:	PFOA
Qualifier:	=
Value:	2.4
Reporting Limit:	Not reported
Detection Limit:	Not reported
Lab Notes:	Not reported
Quarterly Running Annual Average:	Not reported
Units:	NG/L
Date:	8/15/2019
Field Pt Class:	PUBW
Site Use:	Drinking Water Wells
Site Type:	DDW Well
Latitude:	34.077029
Longitude:	-117.262585
Geo Tracker URL:	<a href="http://geotracker.waterboards.ca.gov/profile_report.asp?global_id=W0603310031">http://geotracker.waterboards.ca.gov/profile_report.asp?global_id=W0603310031</a>
Name:	TIPPECANOE WELL
Address:	Not reported
City,State,Zip:	RIVERSIDE, CA
Envirostor ID:	Not reported
Program Type:	Not reported
Status:	Not reported
Status Date:	Not reported
Enviroscreen Score:	Not reported
Site Code:	Not reported
Global ID:	W0603310031
Facility Region:	Not reported
Lead Agency:	Not reported
Case worker:	Not reported
Local Agency:	Not reported
Location Case Number:	Not reported
File Location:	Not reported
Potential Contaminants of Concern:	Not reported
Potential Media Affected:	Not reported
Site History:	Not reported
Begin Date:	Not reported
RB Case Number:	Not reported
source_type:	All PFAS Chemicals
Location ID:	3310031-154
Matrix:	Liquid
Chemical:	PFOS
Qualifier:	=
Value:	2.8
Reporting Limit:	Not reported
Detection Limit:	Not reported
Lab Notes:	Not reported
Quarterly Running Annual Average:	Not reported
Units:	NG/L
Date:	10/23/2019

Map ID  
Direction  
Distance  
Elevation

MAP FINDINGS

Site

Database(s)

EDR ID Number  
EPA ID Number

**TIPPECANOE WELL (Continued)**

**S127520344**

Field Pt Class: PUBW  
Site Use: Drinking Water Wells  
Site Type: DDW Well  
Latitude: 34.077029  
Longitude: -117.262585  
Geo Tracker URL: [http://geotracker.waterboards.ca.gov/profile\\_report.asp?global\\_id=W0603310031](http://geotracker.waterboards.ca.gov/profile_report.asp?global_id=W0603310031)

[Click this hyperlink](#) while viewing on your computer to access  
184 additional CA PFAS: record(s) in the EDR Site Report.

**16  
SW  
1/4-1/2  
0.305 mi.  
1611 ft.**

**RAUB WELL 07  
RIVERSIDE, CA**

**PFAS S127520340  
N/A**

**Relative:  
Lower  
Actual:  
1023 ft.**

PFAS:  
Name: RAUB WELL 07  
Address: Not reported  
City,State,Zip: RIVERSIDE, CA  
Envirostor ID: Not reported  
Program Type: Not reported  
Status: Not reported  
Status Date: Not reported  
Enviroscreen Score: Not reported  
Site Code: Not reported  
Global ID: W0603310031  
Facility Region: Not reported  
Lead Agency: Not reported  
Case worker: Not reported  
Local Agency: Not reported  
Location Case Number: Not reported  
File Location: Not reported  
Potential Contaminants of Concern: Not reported  
Potential Media Affected: Not reported  
Site History: Not reported  
  
Begin Date: Not reported  
RB Case Number: Not reported  
source\_type: All PFAS Chemicals  
Location ID: 3310031-167  
Matrix: Liquid  
Chemical: PFOA  
Qualifier: =  
Value: 7  
Reporting Limit: Not reported  
Detection Limit: Not reported  
Lab Notes: Not reported  
Quarterly Running Annual Average: Not reported  
Units: NG/L  
Date: 7/30/2020  
Field Pt Class: PUBW  
Site Use: Drinking Water Wells  
Site Type: DDW Well  
Latitude: 34.076122  
Longitude: -117.272563  
Geo Tracker URL: [http://geotracker.waterboards.ca.gov/profile\\_report.asp?global\\_id=W0603310031](http://geotracker.waterboards.ca.gov/profile_report.asp?global_id=W0603310031)

Map ID  
Direction  
Distance  
Elevation

MAP FINDINGS

Site

Database(s)

EDR ID Number  
EPA ID Number

**RAUB WELL 07 (Continued)**

**S127520340**

Name:	RAUB WELL 07
Address:	Not reported
City,State,Zip:	RIVERSIDE, CA
Envirostor ID:	Not reported
Program Type:	Not reported
Status:	Not reported
Status Date:	Not reported
Enviroscreen Score:	Not reported
Site Code:	Not reported
Global ID:	W0603310031
Facility Region:	Not reported
Lead Agency:	Not reported
Case worker:	Not reported
Local Agency:	Not reported
Location Case Number:	Not reported
File Location:	Not reported
Potential Contaminants of Concern:	Not reported
Potential Media Affected:	Not reported
Site History:	Not reported
Begin Date:	Not reported
RB Case Number:	Not reported
source_type:	All PFAS Chemicals
Location ID:	3310031-167
Matrix:	Liquid
Chemical:	PFOS
Qualifier:	=
Value:	13
Reporting Limit:	Not reported
Detection Limit:	Not reported
Lab Notes:	Not reported
Quarterly Running Annual Average:	3.25
Units:	NG/L
Date:	10/21/2020
Field Pt Class:	PUBW
Site Use:	Drinking Water Wells
Site Type:	DDW Well
Latitude:	34.076122
Longitude:	-117.272563
Geo Tracker URL:	<a href="http://geotracker.waterboards.ca.gov/profile_report.asp?global_id=W0603310031">http://geotracker.waterboards.ca.gov/profile_report.asp?global_id=W0603310031</a>
Name:	RAUB WELL 07
Address:	Not reported
City,State,Zip:	RIVERSIDE, CA
Envirostor ID:	Not reported
Program Type:	Not reported
Status:	Not reported
Status Date:	Not reported
Enviroscreen Score:	Not reported
Site Code:	Not reported
Global ID:	W0603310031
Facility Region:	Not reported
Lead Agency:	Not reported
Case worker:	Not reported
Local Agency:	Not reported
Location Case Number:	Not reported
File Location:	Not reported

Map ID  
Direction  
Distance  
Elevation

MAP FINDINGS

Site

Database(s)

EDR ID Number  
EPA ID Number

**RAUB WELL 07 (Continued)**

**S127520340**

Potential Contaminants of Concern:	Not reported
Potential Media Affected:	Not reported
Site History:	Not reported
Begin Date:	Not reported
RB Case Number:	Not reported
source_type:	All PFAS Chemicals
Location ID:	3310031-167
Matrix:	Liquid
Chemical:	PFOA
Qualifier:	=
Value:	7.4
Reporting Limit:	Not reported
Detection Limit:	Not reported
Lab Notes:	Not reported
Quarterly Running Annual Average:	1.85
Units:	NG/L
Date:	10/21/2020
Field Pt Class:	PUBW
Site Use:	Drinking Water Wells
Site Type:	DDW Well
Latitude:	34.076122
Longitude:	-117.272563
Geo Tracker URL:	<a href="http://geotracker.waterboards.ca.gov/profile_report.asp?global_id=W0603310031">http://geotracker.waterboards.ca.gov/profile_report.asp?global_id=W0603310031</a>
Name:	RAUB WELL 07
Address:	Not reported
City,State,Zip:	RIVERSIDE, CA
Envirostor ID:	Not reported
Program Type:	Not reported
Status:	Not reported
Status Date:	Not reported
Enviroscreen Score:	Not reported
Site Code:	Not reported
Global ID:	W0603310031
Facility Region:	Not reported
Lead Agency:	Not reported
Case worker:	Not reported
Local Agency:	Not reported
Location Case Number:	Not reported
File Location:	Not reported
Potential Contaminants of Concern:	Not reported
Potential Media Affected:	Not reported
Site History:	Not reported
Begin Date:	Not reported
RB Case Number:	Not reported
source_type:	All PFAS Chemicals
Location ID:	3310031-167
Matrix:	Liquid
Chemical:	PFOS
Qualifier:	=
Value:	13
Reporting Limit:	Not reported
Detection Limit:	Not reported
Lab Notes:	Not reported
Quarterly Running Annual Average:	6.5

Map ID  
Direction  
Distance  
Elevation

MAP FINDINGS

Site

Database(s)

EDR ID Number  
EPA ID Number

**RAUB WELL 07 (Continued)**

**S127520340**

Units: NG/L  
Date: 1/15/2021  
Field Pt Class: PUBW  
Site Use: Drinking Water Wells  
Site Type: DDW Well  
Latitude: 34.076122  
Longitude: -117.272563  
Geo Tracker URL: [http://geotracker.waterboards.ca.gov/profile\\_report.asp?global\\_id=W0603310031](http://geotracker.waterboards.ca.gov/profile_report.asp?global_id=W0603310031)

Name: RAUB WELL 07  
Address: Not reported  
City,State,Zip: RIVERSIDE, CA  
Envirostor ID: Not reported  
Program Type: Not reported  
Status: Not reported  
Status Date: Not reported  
Enviroscreen Score: Not reported  
Site Code: Not reported  
Global ID: W0603310031  
Facility Region: Not reported  
Lead Agency: Not reported  
Case worker: Not reported  
Local Agency: Not reported  
Location Case Number: Not reported  
File Location: Not reported  
Potential Contaminants of Concern: Not reported  
Potential Media Affected: Not reported  
Site History: Not reported

Begin Date: Not reported  
RB Case Number: Not reported  
source\_type: All PFAS Chemicals  
Location ID: 3310031-167  
Matrix: Liquid  
Chemical: PFOA  
Qualifier: =  
Value: 7.3  
Reporting Limit: Not reported  
Detection Limit: Not reported  
Lab Notes: Not reported  
Quarterly Running Annual Average: 3.68  
Units: NG/L  
Date: 1/15/2021  
Field Pt Class: PUBW  
Site Use: Drinking Water Wells  
Site Type: DDW Well  
Latitude: 34.076122  
Longitude: -117.272563  
Geo Tracker URL: [http://geotracker.waterboards.ca.gov/profile\\_report.asp?global\\_id=W0603310031](http://geotracker.waterboards.ca.gov/profile_report.asp?global_id=W0603310031)

Name: RAUB WELL 07  
Address: Not reported  
City,State,Zip: RIVERSIDE, CA  
Envirostor ID: Not reported  
Program Type: Not reported  
Status: Not reported  
Status Date: Not reported

Map ID  
Direction  
Distance  
Elevation

MAP FINDINGS

Site

Database(s)

EDR ID Number  
EPA ID Number

**RAUB WELL 07 (Continued)**

**S127520340**

Enviroscreen Score:	Not reported
Site Code:	Not reported
Global ID:	W0603310031
Facility Region:	Not reported
Lead Agency:	Not reported
Case worker:	Not reported
Local Agency:	Not reported
Location Case Number:	Not reported
File Location:	Not reported
Potential Contaminants of Concern:	Not reported
Potential Media Affected:	Not reported
Site History:	Not reported
Begin Date:	Not reported
RB Case Number:	Not reported
source_type:	All PFAS Chemicals
Location ID:	3310031-167
Matrix:	Liquid
Chemical:	PFOS
Qualifier:	=
Value:	12
Reporting Limit:	Not reported
Detection Limit:	Not reported
Lab Notes:	Not reported
Quarterly Running Annual Average:	Not reported
Units:	NG/L
Date:	7/17/2019
Field Pt Class:	PUBW
Site Use:	Drinking Water Wells
Site Type:	DDW Well
Latitude:	34.076122
Longitude:	-117.272563
Geo Tracker URL:	<a href="http://geotracker.waterboards.ca.gov/profile_report.asp?global_id=W0603310031">http://geotracker.waterboards.ca.gov/profile_report.asp?global_id=W0603310031</a>
Name:	RAUB WELL 07
Address:	Not reported
City,State,Zip:	RIVERSIDE, CA
Envirostor ID:	Not reported
Program Type:	Not reported
Status:	Not reported
Status Date:	Not reported
Enviroscreen Score:	Not reported
Site Code:	Not reported
Global ID:	W0603310031
Facility Region:	Not reported
Lead Agency:	Not reported
Case worker:	Not reported
Local Agency:	Not reported
Location Case Number:	Not reported
File Location:	Not reported
Potential Contaminants of Concern:	Not reported
Potential Media Affected:	Not reported
Site History:	Not reported
Begin Date:	Not reported
RB Case Number:	Not reported
source_type:	All PFAS Chemicals

Map ID  
Direction  
Distance  
Elevation

MAP FINDINGS

Site

Database(s)

EDR ID Number  
EPA ID Number

**RAUB WELL 07 (Continued)**

**S127520340**

Location ID: 3310031-167  
Matrix: Liquid  
Chemical: PFOA  
Qualifier: =  
Value: 5.3  
Reporting Limit: Not reported  
Detection Limit: Not reported  
Lab Notes: Not reported  
Quarterly Running Annual Average: Not reported  
Units: NG/L  
Date: 7/17/2019  
Field Pt Class: PUBW  
Site Use: Drinking Water Wells  
Site Type: DDW Well  
Latitude: 34.076122  
Longitude: -117.272563  
Geo Tracker URL: [http://geotracker.waterboards.ca.gov/profile\\_report.asp?global\\_id=W0603310031](http://geotracker.waterboards.ca.gov/profile_report.asp?global_id=W0603310031)

Name: RAUB WELL 07  
Address: Not reported  
City,State,Zip: RIVERSIDE, CA  
Envirostor ID: Not reported  
Program Type: Not reported  
Status: Not reported  
Status Date: Not reported  
Enviroscreen Score: Not reported  
Site Code: Not reported  
Global ID: W0603310031  
Facility Region: Not reported  
Lead Agency: Not reported  
Case worker: Not reported  
Local Agency: Not reported  
Location Case Number: Not reported  
File Location: Not reported  
Potential Contaminants of Concern: Not reported  
Potential Media Affected: Not reported  
Site History: Not reported

Begin Date: Not reported  
RB Case Number: Not reported  
source\_type: All PFAS Chemicals  
Location ID: 3310031-167  
Matrix: Liquid  
Chemical: PFOS  
Qualifier: =  
Value: 12  
Reporting Limit: Not reported  
Detection Limit: Not reported  
Lab Notes: Not reported  
Quarterly Running Annual Average: 9.5  
Units: NG/L  
Date: 4/2/2021  
Field Pt Class: PUBW  
Site Use: Drinking Water Wells  
Site Type: DDW Well  
Latitude: 34.076122  
Longitude: -117.272563

Map ID  
Direction  
Distance  
Elevation

MAP FINDINGS

Site

Database(s)

EDR ID Number  
EPA ID Number

**RAUB WELL 07 (Continued)**

**S127520340**

Geo Tracker URL: [http://geotracker.waterboards.ca.gov/profile\\_report.asp?global\\_id=W0603310031](http://geotracker.waterboards.ca.gov/profile_report.asp?global_id=W0603310031)

Name: RAUB WELL 07  
Address: Not reported  
City,State,Zip: RIVERSIDE, CA  
Envirostor ID: Not reported  
Program Type: Not reported  
Status: Not reported  
Status Date: Not reported  
Enviroscreen Score: Not reported  
Site Code: Not reported  
Global ID: W0603310031  
Facility Region: Not reported  
Lead Agency: Not reported  
Case worker: Not reported  
Local Agency: Not reported  
Location Case Number: Not reported  
File Location: Not reported  
Potential Contaminants of Concern: Not reported  
Potential Media Affected: Not reported  
Site History: Not reported

Begin Date: Not reported  
RB Case Number: Not reported  
source\_type: All PFAS Chemicals  
Location ID: 3310031-167  
Matrix: Liquid  
Chemical: PFOA  
Qualifier: =  
Value: 6.5  
Reporting Limit: Not reported  
Detection Limit: Not reported  
Lab Notes: Not reported  
Quarterly Running Annual Average: 5.3  
Units: NG/L  
Date: 4/2/2021  
Field Pt Class: PUBW  
Site Use: Drinking Water Wells  
Site Type: DDW Well  
Latitude: 34.076122  
Longitude: -117.272563

Geo Tracker URL: [http://geotracker.waterboards.ca.gov/profile\\_report.asp?global\\_id=W0603310031](http://geotracker.waterboards.ca.gov/profile_report.asp?global_id=W0603310031)

Name: RAUB WELL 07  
Address: Not reported  
City,State,Zip: RIVERSIDE, CA  
Envirostor ID: Not reported  
Program Type: Not reported  
Status: Not reported  
Status Date: Not reported  
Enviroscreen Score: Not reported  
Site Code: Not reported  
Global ID: W0603310031  
Facility Region: Not reported  
Lead Agency: Not reported  
Case worker: Not reported  
Local Agency: Not reported



Map ID  
Direction  
Distance  
Elevation

MAP FINDINGS

Site

Database(s)

EDR ID Number  
EPA ID Number

**RAUB WELL 07 (Continued)**

**S127520340**

Location Case Number:	Not reported
File Location:	Not reported
Potential Contaminants of Concern:	Not reported
Potential Media Affected:	Not reported
Site History:	Not reported
Begin Date:	Not reported
RB Case Number:	Not reported
source_type:	All PFAS Chemicals
Location ID:	3310031-167
Matrix:	Liquid
Chemical:	PFOS
Qualifier:	=
Value:	8.9
Reporting Limit:	Not reported
Detection Limit:	Not reported
Lab Notes:	Not reported
Quarterly Running Annual Average:	Not reported
Units:	NG/L
Date:	10/3/2019
Field Pt Class:	PUBW
Site Use:	Drinking Water Wells
Site Type:	DDW Well
Latitude:	34.076122
Longitude:	-117.272563
Geo Tracker URL:	<a href="http://geotracker.waterboards.ca.gov/profile_report.asp?global_id=W0603310031">http://geotracker.waterboards.ca.gov/profile_report.asp?global_id=W0603310031</a>
Name:	RAUB WELL 07
Address:	Not reported
City,State,Zip:	RIVERSIDE, CA
Envirostor ID:	Not reported
Program Type:	Not reported
Status:	Not reported
Status Date:	Not reported
Enviroscreen Score:	Not reported
Site Code:	Not reported
Global ID:	W0603310031
Facility Region:	Not reported
Lead Agency:	Not reported
Case worker:	Not reported
Local Agency:	Not reported
Location Case Number:	Not reported
File Location:	Not reported
Potential Contaminants of Concern:	Not reported
Potential Media Affected:	Not reported
Site History:	Not reported
Begin Date:	Not reported
RB Case Number:	Not reported
source_type:	All PFAS Chemicals
Location ID:	3310031-167
Matrix:	Liquid
Chemical:	PFOA
Qualifier:	=
Value:	4.5
Reporting Limit:	Not reported
Detection Limit:	Not reported

Map ID  
Direction  
Distance  
Elevation

MAP FINDINGS

Site

Database(s)

EDR ID Number  
EPA ID Number

**RAUB WELL 07 (Continued)**

**S127520340**

Lab Notes: Not reported  
Quarterly Running Annual Average: Not reported  
Units: NG/L  
Date: 10/3/2019  
Field Pt Class: PUBW  
Site Use: Drinking Water Wells  
Site Type: DDW Well  
Latitude: 34.076122  
Longitude: -117.272563  
Geo Tracker URL: [http://geotracker.waterboards.ca.gov/profile\\_report.asp?global\\_id=W0603310031](http://geotracker.waterboards.ca.gov/profile_report.asp?global_id=W0603310031)

[Click this hyperlink](#) while viewing on your computer to access  
130 additional CA PFAS: record(s) in the EDR Site Report.

17  
SE  
1/4-1/2  
0.322 mi.  
1698 ft.

**GAGE WELL 51-1**  
**RIVERSIDE, CA**

**PFAS S127520339**  
**N/A**

**Relative:**  
**Higher**  
**Actual:**  
**1045 ft.**

PFAS:  
Name: GAGE WELL 51-1  
Address: Not reported  
City,State,Zip: RIVERSIDE, CA  
Envirostor ID: Not reported  
Program Type: Not reported  
Status: Not reported  
Status Date: Not reported  
Enviroscreen Score: Not reported  
Site Code: Not reported  
Global ID: W0603310031  
Facility Region: Not reported  
Lead Agency: Not reported  
Case worker: Not reported  
Local Agency: Not reported  
Location Case Number: Not reported  
File Location: Not reported  
Potential Contaminants of Concern: Not reported  
Potential Media Affected: Not reported  
Site History: Not reported  
  
Begin Date: Not reported  
RB Case Number: Not reported  
source\_type: All PFAS Chemicals  
Location ID: 3310031-036  
Matrix: Liquid  
Chemical: PFHXSA  
Qualifier: <  
Value: 2  
Reporting Limit: Not reported  
Detection Limit: Not reported  
Lab Notes: Not reported  
Quarterly Running Annual Average: Not reported  
Units: NG/L  
Date: 4/26/2019  
Field Pt Class: PUBW  
Site Use: Drinking Water Wells  
Site Type: DDW Well

Map ID  
Direction  
Distance  
Elevation

MAP FINDINGS

Site

Database(s)

EDR ID Number  
EPA ID Number

**GAGE WELL 51-1 (Continued)**

**S127520339**

Latitude: 34.075813  
Longitude: -117.264025  
Geo Tracker URL: [http://geotracker.waterboards.ca.gov/profile\\_report.asp?global\\_id=W0603310031](http://geotracker.waterboards.ca.gov/profile_report.asp?global_id=W0603310031)

Name: GAGE WELL 51-1  
Address: Not reported  
City,State,Zip: RIVERSIDE, CA  
Envirostor ID: Not reported  
Program Type: Not reported  
Status: Not reported  
Status Date: Not reported  
Enviroscreen Score: Not reported  
Site Code: Not reported  
Global ID: W0603310031  
Facility Region: Not reported  
Lead Agency: Not reported  
Case worker: Not reported  
Local Agency: Not reported  
Location Case Number: Not reported  
File Location: Not reported  
Potential Contaminants of Concern: Not reported  
Potential Media Affected: Not reported  
Site History: Not reported

Begin Date: Not reported  
RB Case Number: Not reported  
source\_type: All PFAS Chemicals  
Location ID: 3310031-036  
Matrix: Liquid  
Chemical: PFNA  
Qualifier: <  
Value: 2  
Reporting Limit: Not reported  
Detection Limit: Not reported  
Lab Notes: Not reported  
Quarterly Running Annual Average: Not reported  
Units: NG/L  
Date: 4/26/2019  
Field Pt Class: PUBW  
Site Use: Drinking Water Wells  
Site Type: DDW Well  
Latitude: 34.075813  
Longitude: -117.264025  
Geo Tracker URL: [http://geotracker.waterboards.ca.gov/profile\\_report.asp?global\\_id=W0603310031](http://geotracker.waterboards.ca.gov/profile_report.asp?global_id=W0603310031)

Name: GAGE WELL 51-1  
Address: Not reported  
City,State,Zip: RIVERSIDE, CA  
Envirostor ID: Not reported  
Program Type: Not reported  
Status: Not reported  
Status Date: Not reported  
Enviroscreen Score: Not reported  
Site Code: Not reported  
Global ID: W0603310031  
Facility Region: Not reported  
Lead Agency: Not reported

Map ID  
Direction  
Distance  
Elevation

MAP FINDINGS

Site

Database(s)

EDR ID Number  
EPA ID Number

**GAGE WELL 51-1 (Continued)**

**S127520339**

Case worker:	Not reported
Local Agency:	Not reported
Location Case Number:	Not reported
File Location:	Not reported
Potential Contaminants of Concern:	Not reported
Potential Media Affected:	Not reported
Site History:	Not reported
Begin Date:	Not reported
RB Case Number:	Not reported
source_type:	All PFAS Chemicals
Location ID:	3310031-036
Matrix:	Liquid
Chemical:	NETFOSAA
Qualifier:	<
Value:	2
Reporting Limit:	Not reported
Detection Limit:	Not reported
Lab Notes:	Not reported
Quarterly Running Annual Average:	Not reported
Units:	NG/L
Date:	4/26/2019
Field Pt Class:	PUBW
Site Use:	Drinking Water Wells
Site Type:	DDW Well
Latitude:	34.075813
Longitude:	-117.264025
Geo Tracker URL:	<a href="http://geotracker.waterboards.ca.gov/profile_report.asp?global_id=W0603310031">http://geotracker.waterboards.ca.gov/profile_report.asp?global_id=W0603310031</a>
Name:	GAGE WELL 51-1
Address:	Not reported
City,State,Zip:	RIVERSIDE, CA
Envirostor ID:	Not reported
Program Type:	Not reported
Status:	Not reported
Status Date:	Not reported
Enviroscreen Score:	Not reported
Site Code:	Not reported
Global ID:	W0603310031
Facility Region:	Not reported
Lead Agency:	Not reported
Case worker:	Not reported
Local Agency:	Not reported
Location Case Number:	Not reported
File Location:	Not reported
Potential Contaminants of Concern:	Not reported
Potential Media Affected:	Not reported
Site History:	Not reported
Begin Date:	Not reported
RB Case Number:	Not reported
source_type:	All PFAS Chemicals
Location ID:	3310031-036
Matrix:	Liquid
Chemical:	NMEFOSAA
Qualifier:	<
Value:	2

Map ID  
Direction  
Distance  
Elevation

MAP FINDINGS

Site

Database(s)

EDR ID Number  
EPA ID Number

**GAGE WELL 51-1 (Continued)**

**S127520339**

Reporting Limit: Not reported  
Detection Limit: Not reported  
Lab Notes: Not reported  
Quarterly Running Annual Average: Not reported  
Units: NG/L  
Date: 4/26/2019  
Field Pt Class: PUBW  
Site Use: Drinking Water Wells  
Site Type: DDW Well  
Latitude: 34.075813  
Longitude: -117.264025  
Geo Tracker URL: [http://geotracker.waterboards.ca.gov/profile\\_report.asp?global\\_id=W0603310031](http://geotracker.waterboards.ca.gov/profile_report.asp?global_id=W0603310031)

Name: GAGE WELL 51-1  
Address: Not reported  
City,State,Zip: RIVERSIDE, CA  
Envirostor ID: Not reported  
Program Type: Not reported  
Status: Not reported  
Status Date: Not reported  
Enviroscreen Score: Not reported  
Site Code: Not reported  
Global ID: W0603310031  
Facility Region: Not reported  
Lead Agency: Not reported  
Case worker: Not reported  
Local Agency: Not reported  
Location Case Number: Not reported  
File Location: Not reported  
Potential Contaminants of Concern: Not reported  
Potential Media Affected: Not reported  
Site History: Not reported

Begin Date: Not reported  
RB Case Number: Not reported  
source\_type: All PFAS Chemicals  
Location ID: 3310031-036  
Matrix: Liquid  
Chemical: PFNDCA  
Qualifier: <  
Value: 2  
Reporting Limit: Not reported  
Detection Limit: Not reported  
Lab Notes: Not reported  
Quarterly Running Annual Average: Not reported  
Units: NG/L  
Date: 4/26/2019  
Field Pt Class: PUBW  
Site Use: Drinking Water Wells  
Site Type: DDW Well  
Latitude: 34.075813  
Longitude: -117.264025  
Geo Tracker URL: [http://geotracker.waterboards.ca.gov/profile\\_report.asp?global\\_id=W0603310031](http://geotracker.waterboards.ca.gov/profile_report.asp?global_id=W0603310031)

Name: GAGE WELL 51-1  
Address: Not reported  
City,State,Zip: RIVERSIDE, CA

Map ID  
Direction  
Distance  
Elevation

MAP FINDINGS

Site

Database(s)

EDR ID Number  
EPA ID Number

**GAGE WELL 51-1 (Continued)**

**S127520339**

Envirostor ID:	Not reported
Program Type:	Not reported
Status:	Not reported
Status Date:	Not reported
Enviroscreen Score:	Not reported
Site Code:	Not reported
Global ID:	W0603310031
Facility Region:	Not reported
Lead Agency:	Not reported
Case worker:	Not reported
Local Agency:	Not reported
Location Case Number:	Not reported
File Location:	Not reported
Potential Contaminants of Concern:	Not reported
Potential Media Affected:	Not reported
Site History:	Not reported
Begin Date:	Not reported
RB Case Number:	Not reported
source_type:	All PFAS Chemicals
Location ID:	3310031-036
Matrix:	Liquid
Chemical:	PFDOA
Qualifier:	<
Value:	2
Reporting Limit:	Not reported
Detection Limit:	Not reported
Lab Notes:	Not reported
Quarterly Running Annual Average:	Not reported
Units:	NG/L
Date:	4/26/2019
Field Pt Class:	PUBW
Site Use:	Drinking Water Wells
Site Type:	DDW Well
Latitude:	34.075813
Longitude:	-117.264025
Geo Tracker URL:	<a href="http://geotracker.waterboards.ca.gov/profile_report.asp?global_id=W0603310031">http://geotracker.waterboards.ca.gov/profile_report.asp?global_id=W0603310031</a>
Name:	GAGE WELL 51-1
Address:	Not reported
City,State,Zip:	RIVERSIDE, CA
Envirostor ID:	Not reported
Program Type:	Not reported
Status:	Not reported
Status Date:	Not reported
Enviroscreen Score:	Not reported
Site Code:	Not reported
Global ID:	W0603310031
Facility Region:	Not reported
Lead Agency:	Not reported
Case worker:	Not reported
Local Agency:	Not reported
Location Case Number:	Not reported
File Location:	Not reported
Potential Contaminants of Concern:	Not reported
Potential Media Affected:	Not reported
Site History:	Not reported

Map ID  
Direction  
Distance  
Elevation

MAP FINDINGS

Site

Database(s)

EDR ID Number  
EPA ID Number

**GAGE WELL 51-1 (Continued)**

**S127520339**

Begin Date: Not reported  
RB Case Number: Not reported  
source\_type: All PFAS Chemicals  
Location ID: 3310031-036  
Matrix: Liquid  
Chemical: PFHA  
Qualifier: <  
Value: 2  
Reporting Limit: Not reported  
Detection Limit: Not reported  
Lab Notes: Not reported  
Quarterly Running Annual Average: Not reported  
Units: NG/L  
Date: 4/26/2019  
Field Pt Class: PUBW  
Site Use: Drinking Water Wells  
Site Type: DDW Well  
Latitude: 34.075813  
Longitude: -117.264025  
Geo Tracker URL: [http://geotracker.waterboards.ca.gov/profile\\_report.asp?global\\_id=W0603310031](http://geotracker.waterboards.ca.gov/profile_report.asp?global_id=W0603310031)

Name: GAGE WELL 51-1  
Address: Not reported  
City,State,Zip: RIVERSIDE, CA  
Envirostor ID: Not reported  
Program Type: Not reported  
Status: Not reported  
Status Date: Not reported  
Enviroscreen Score: Not reported  
Site Code: Not reported  
Global ID: W0603310031  
Facility Region: Not reported  
Lead Agency: Not reported  
Case worker: Not reported  
Local Agency: Not reported  
Location Case Number: Not reported  
File Location: Not reported  
Potential Contaminants of Concern: Not reported  
Potential Media Affected: Not reported  
Site History: Not reported

Begin Date: Not reported  
RB Case Number: Not reported  
source\_type: All PFAS Chemicals  
Location ID: 3310031-036  
Matrix: Liquid  
Chemical: PFTEDA  
Qualifier: <  
Value: 2  
Reporting Limit: Not reported  
Detection Limit: Not reported  
Lab Notes: Not reported  
Quarterly Running Annual Average: Not reported  
Units: NG/L  
Date: 4/26/2019  
Field Pt Class: PUBW  
Site Use: Drinking Water Wells

Map ID  
Direction  
Distance  
Elevation

MAP FINDINGS

Site

Database(s)

EDR ID Number  
EPA ID Number

**GAGE WELL 51-1 (Continued)**

**S127520339**

Site Type: DDW Well  
Latitude: 34.075813  
Longitude: -117.264025  
Geo Tracker URL: [http://geotracker.waterboards.ca.gov/profile\\_report.asp?global\\_id=W0603310031](http://geotracker.waterboards.ca.gov/profile_report.asp?global_id=W0603310031)

Name: GAGE WELL 51-1  
Address: Not reported  
City,State,Zip: RIVERSIDE, CA  
Envirostor ID: Not reported  
Program Type: Not reported  
Status: Not reported  
Status Date: Not reported  
Enviroscreen Score: Not reported  
Site Code: Not reported  
Global ID: W0603310031  
Facility Region: Not reported  
Lead Agency: Not reported  
Case worker: Not reported  
Local Agency: Not reported  
Location Case Number: Not reported  
File Location: Not reported  
Potential Contaminants of Concern: Not reported  
Potential Media Affected: Not reported  
Site History: Not reported

Begin Date: Not reported  
RB Case Number: Not reported  
source\_type: All PFAS Chemicals  
Location ID: 3310031-036  
Matrix: Liquid  
Chemical: PFTRIDA  
Qualifier: <  
Value: 2  
Reporting Limit: Not reported  
Detection Limit: Not reported  
Lab Notes: Not reported  
Quarterly Running Annual Average: Not reported  
Units: NG/L  
Date: 4/26/2019  
Field Pt Class: PUBW  
Site Use: Drinking Water Wells  
Site Type: DDW Well  
Latitude: 34.075813  
Longitude: -117.264025  
Geo Tracker URL: [http://geotracker.waterboards.ca.gov/profile\\_report.asp?global\\_id=W0603310031](http://geotracker.waterboards.ca.gov/profile_report.asp?global_id=W0603310031)

Name: GAGE WELL 51-1  
Address: Not reported  
City,State,Zip: RIVERSIDE, CA  
Envirostor ID: Not reported  
Program Type: Not reported  
Status: Not reported  
Status Date: Not reported  
Enviroscreen Score: Not reported  
Site Code: Not reported  
Global ID: W0603310031  
Facility Region: Not reported



Map ID  
Direction  
Distance  
Elevation

MAP FINDINGS

Site

Database(s)

EDR ID Number  
EPA ID Number

**GAGE WELL 51-1 (Continued)**

**S127520339**

Lead Agency:	Not reported
Case worker:	Not reported
Local Agency:	Not reported
Location Case Number:	Not reported
File Location:	Not reported
Potential Contaminants of Concern:	Not reported
Potential Media Affected:	Not reported
Site History:	Not reported
Begin Date:	Not reported
RB Case Number:	Not reported
source_type:	All PFAS Chemicals
Location ID:	3310031-036
Matrix:	Liquid
Chemical:	PFUNDCA
Qualifier:	<
Value:	2
Reporting Limit:	Not reported
Detection Limit:	Not reported
Lab Notes:	Not reported
Quarterly Running Annual Average:	Not reported
Units:	NG/L
Date:	4/26/2019
Field Pt Class:	PUBW
Site Use:	Drinking Water Wells
Site Type:	DDW Well
Latitude:	34.075813
Longitude:	-117.264025
Geo Tracker URL:	<a href="http://geotracker.waterboards.ca.gov/profile_report.asp?global_id=W0603310031">http://geotracker.waterboards.ca.gov/profile_report.asp?global_id=W0603310031</a>
Name:	GAGE WELL 51-1
Address:	Not reported
City,State,Zip:	RIVERSIDE, CA
Envirostor ID:	Not reported
Program Type:	Not reported
Status:	Not reported
Status Date:	Not reported
Enviroscreen Score:	Not reported
Site Code:	Not reported
Global ID:	W0603310031
Facility Region:	Not reported
Lead Agency:	Not reported
Case worker:	Not reported
Local Agency:	Not reported
Location Case Number:	Not reported
File Location:	Not reported
Potential Contaminants of Concern:	Not reported
Potential Media Affected:	Not reported
Site History:	Not reported
Begin Date:	Not reported
RB Case Number:	Not reported
source_type:	All PFAS Chemicals
Location ID:	3310031-036
Matrix:	Liquid
Chemical:	9CIPF3ONS
Qualifier:	<

Map ID  
Direction  
Distance  
Elevation

MAP FINDINGS

Site

Database(s)

EDR ID Number  
EPA ID Number

**GAGE WELL 51-1 (Continued)**

**S127520339**

Value: 1.8  
Reporting Limit: Not reported  
Detection Limit: Not reported  
Lab Notes: Not reported  
Quarterly Running Annual Average: Not reported  
Units: NG/L  
Date: 1/15/2020  
Field Pt Class: PUBW  
Site Use: Drinking Water Wells  
Site Type: DDW Well  
Latitude: 34.075813  
Longitude: -117.264025  
Geo Tracker URL: [http://geotracker.waterboards.ca.gov/profile\\_report.asp?global\\_id=W0603310031](http://geotracker.waterboards.ca.gov/profile_report.asp?global_id=W0603310031)

[Click this hyperlink](#) while viewing on your computer to access  
112 additional CA PFAS: record(s) in the EDR Site Report.

**F18**  
**East**  
**1/4-1/2**  
**0.336 mi.**  
**1776 ft.**

**EAST VALLEY RECYCLING & TRANSFER**  
**1150 S TIPPECANOE AVE**  
**SAN BERNARDINO, CA 92408**

**PROC S112283553**  
**N/A**

**Site 1 of 2 in cluster F**

**Relative:**  
**Higher**  
**Actual:**  
**1045 ft.**

**PROC:**  
Name: EAST VALLEY RECYCLING & TRANSFER  
Address: 1150 S TIPPECANOE AVE  
City,State,Zip: SAN BERNARDINO, CA 92408  
Reg Id: 160638  
Cert Id: PR160638.001  
Organization Id: Not reported  
Organization Name: Burrtec Waste Industries Inc  
Mailing Address: 1830 Agua Mansa Rd  
Mailing City: Riverside  
Mailing State: CA  
Mailing Zip Code: 92509  
Website: Not reported  
Email: debbie@burrtec.com  
Phone Number: (909) 429-4200  
Rural: N/A  
Operation Begin Date: 10/16/2012  
Aluminium: Not reported  
Glass: Not reported  
Plastic: Not reported  
Bimetal: Not reported  
Hours of Operation: Mon - Fri Unknown; Sat - Sun Closed

**19**  
**SSE**  
**1/4-1/2**  
**0.367 mi.**  
**1938 ft.**

**GAGE WELL 26-1**  
**RIVERSIDE, CA**

**PFAS S127520333**  
**N/A**

**Relative:**  
**Higher**  
**Actual:**  
**1046 ft.**

**PFAS:**  
Name: GAGE WELL 26-1  
Address: Not reported  
City,State,Zip: RIVERSIDE, CA

Map ID  
Direction  
Distance  
Elevation

MAP FINDINGS

Site

Database(s)

EDR ID Number  
EPA ID Number

**GAGE WELL 26-1 (Continued)**

**S127520333**

Envirostor ID:	Not reported
Program Type:	Not reported
Status:	Not reported
Status Date:	Not reported
Enviroscreen Score:	Not reported
Site Code:	Not reported
Global ID:	W0603310031
Facility Region:	Not reported
Lead Agency:	Not reported
Case worker:	Not reported
Local Agency:	Not reported
Location Case Number:	Not reported
File Location:	Not reported
Potential Contaminants of Concern:	Not reported
Potential Media Affected:	Not reported
Site History:	Not reported
Begin Date:	Not reported
RB Case Number:	Not reported
source_type:	All PFAS Chemicals
Location ID:	3310031-027
Matrix:	Liquid
Chemical:	PFNDCA
Qualifier:	<
Value:	1.7
Reporting Limit:	Not reported
Detection Limit:	Not reported
Lab Notes:	Not reported
Quarterly Running Annual Average:	Not reported
Units:	NG/L
Date:	4/10/2020
Field Pt Class:	PUBW
Site Use:	Drinking Water Wells
Site Type:	DDW Well
Latitude:	34.074963
Longitude:	-117.264249
Geo Tracker URL:	<a href="http://geotracker.waterboards.ca.gov/profile_report.asp?global_id=W0603310031">http://geotracker.waterboards.ca.gov/profile_report.asp?global_id=W0603310031</a>
Name:	GAGE WELL 26-1
Address:	Not reported
City,State,Zip:	RIVERSIDE, CA
Envirostor ID:	Not reported
Program Type:	Not reported
Status:	Not reported
Status Date:	Not reported
Enviroscreen Score:	Not reported
Site Code:	Not reported
Global ID:	W0603310031
Facility Region:	Not reported
Lead Agency:	Not reported
Case worker:	Not reported
Local Agency:	Not reported
Location Case Number:	Not reported
File Location:	Not reported
Potential Contaminants of Concern:	Not reported
Potential Media Affected:	Not reported
Site History:	Not reported

Map ID  
Direction  
Distance  
Elevation

MAP FINDINGS

Site

Database(s)

EDR ID Number  
EPA ID Number

**GAGE WELL 26-1 (Continued)**

**S127520333**

Begin Date: Not reported  
RB Case Number: Not reported  
source\_type: All PFAS Chemicals  
Location ID: 3310031-027  
Matrix: Liquid  
Chemical: PFDOA  
Qualifier: <  
Value: 1.7  
Reporting Limit: Not reported  
Detection Limit: Not reported  
Lab Notes: Not reported  
Quarterly Running Annual Average: Not reported  
Units: NG/L  
Date: 4/10/2020  
Field Pt Class: PUBW  
Site Use: Drinking Water Wells  
Site Type: DDW Well  
Latitude: 34.074963  
Longitude: -117.264249  
Geo Tracker URL: [http://geotracker.waterboards.ca.gov/profile\\_report.asp?global\\_id=W0603310031](http://geotracker.waterboards.ca.gov/profile_report.asp?global_id=W0603310031)

Name: GAGE WELL 26-1  
Address: Not reported  
City,State,Zip: RIVERSIDE, CA  
Envirostor ID: Not reported  
Program Type: Not reported  
Status: Not reported  
Status Date: Not reported  
Enviroscreen Score: Not reported  
Site Code: Not reported  
Global ID: W0603310031  
Facility Region: Not reported  
Lead Agency: Not reported  
Case worker: Not reported  
Local Agency: Not reported  
Location Case Number: Not reported  
File Location: Not reported  
Potential Contaminants of Concern: Not reported  
Potential Media Affected: Not reported  
Site History: Not reported

Begin Date: Not reported  
RB Case Number: Not reported  
source\_type: All PFAS Chemicals  
Location ID: 3310031-027  
Matrix: Liquid  
Chemical: PFHA  
Qualifier: =  
Value: 2.5  
Reporting Limit: Not reported  
Detection Limit: Not reported  
Lab Notes: Not reported  
Quarterly Running Annual Average: Not reported  
Units: NG/L  
Date: 4/10/2020  
Field Pt Class: PUBW  
Site Use: Drinking Water Wells

Map ID  
Direction  
Distance  
Elevation

MAP FINDINGS

Site

Database(s)

EDR ID Number  
EPA ID Number

**GAGE WELL 26-1 (Continued)**

**S127520333**

Site Type: DDW Well  
Latitude: 34.074963  
Longitude: -117.264249  
Geo Tracker URL: [http://geotracker.waterboards.ca.gov/profile\\_report.asp?global\\_id=W0603310031](http://geotracker.waterboards.ca.gov/profile_report.asp?global_id=W0603310031)

Name: GAGE WELL 26-1  
Address: Not reported  
City,State,Zip: RIVERSIDE, CA  
Envirostor ID: Not reported  
Program Type: Not reported  
Status: Not reported  
Status Date: Not reported  
Enviroscreen Score: Not reported  
Site Code: Not reported  
Global ID: W0603310031  
Facility Region: Not reported  
Lead Agency: Not reported  
Case worker: Not reported  
Local Agency: Not reported  
Location Case Number: Not reported  
File Location: Not reported  
Potential Contaminants of Concern: Not reported  
Potential Media Affected: Not reported  
Site History: Not reported

Begin Date: Not reported  
RB Case Number: Not reported  
source\_type: All PFAS Chemicals  
Location ID: 3310031-027  
Matrix: Liquid  
Chemical: PFTEDA  
Qualifier: <  
Value: 1.7  
Reporting Limit: Not reported  
Detection Limit: Not reported  
Lab Notes: Not reported  
Quarterly Running Annual Average: Not reported  
Units: NG/L  
Date: 4/10/2020  
Field Pt Class: PUBW  
Site Use: Drinking Water Wells  
Site Type: DDW Well  
Latitude: 34.074963  
Longitude: -117.264249  
Geo Tracker URL: [http://geotracker.waterboards.ca.gov/profile\\_report.asp?global\\_id=W0603310031](http://geotracker.waterboards.ca.gov/profile_report.asp?global_id=W0603310031)

Name: GAGE WELL 26-1  
Address: Not reported  
City,State,Zip: RIVERSIDE, CA  
Envirostor ID: Not reported  
Program Type: Not reported  
Status: Not reported  
Status Date: Not reported  
Enviroscreen Score: Not reported  
Site Code: Not reported  
Global ID: W0603310031  
Facility Region: Not reported

Map ID  
Direction  
Distance  
Elevation

MAP FINDINGS

Site

Database(s)

EDR ID Number  
EPA ID Number

**GAGE WELL 26-1 (Continued)**

**S127520333**

Lead Agency:	Not reported
Case worker:	Not reported
Local Agency:	Not reported
Location Case Number:	Not reported
File Location:	Not reported
Potential Contaminants of Concern:	Not reported
Potential Media Affected:	Not reported
Site History:	Not reported
Begin Date:	Not reported
RB Case Number:	Not reported
source_type:	All PFAS Chemicals
Location ID:	3310031-027
Matrix:	Liquid
Chemical:	PFTRIDA
Qualifier:	<
Value:	1.7
Reporting Limit:	Not reported
Detection Limit:	Not reported
Lab Notes:	Not reported
Quarterly Running Annual Average:	Not reported
Units:	NG/L
Date:	4/10/2020
Field Pt Class:	PUBW
Site Use:	Drinking Water Wells
Site Type:	DDW Well
Latitude:	34.074963
Longitude:	-117.264249
Geo Tracker URL:	<a href="http://geotracker.waterboards.ca.gov/profile_report.asp?global_id=W0603310031">http://geotracker.waterboards.ca.gov/profile_report.asp?global_id=W0603310031</a>
Name:	GAGE WELL 26-1
Address:	Not reported
City,State,Zip:	RIVERSIDE, CA
Envirostor ID:	Not reported
Program Type:	Not reported
Status:	Not reported
Status Date:	Not reported
Enviroscreen Score:	Not reported
Site Code:	Not reported
Global ID:	W0603310031
Facility Region:	Not reported
Lead Agency:	Not reported
Case worker:	Not reported
Local Agency:	Not reported
Location Case Number:	Not reported
File Location:	Not reported
Potential Contaminants of Concern:	Not reported
Potential Media Affected:	Not reported
Site History:	Not reported
Begin Date:	Not reported
RB Case Number:	Not reported
source_type:	All PFAS Chemicals
Location ID:	3310031-027
Matrix:	Liquid
Chemical:	PFUNDCA
Qualifier:	<

Map ID  
Direction  
Distance  
Elevation

MAP FINDINGS

Site

Database(s)

EDR ID Number  
EPA ID Number

**GAGE WELL 26-1 (Continued)**

**S127520333**

Value: 1.7  
Reporting Limit: Not reported  
Detection Limit: Not reported  
Lab Notes: Not reported  
Quarterly Running Annual Average: Not reported  
Units: NG/L  
Date: 4/10/2020  
Field Pt Class: PUBW  
Site Use: Drinking Water Wells  
Site Type: DDW Well  
Latitude: 34.074963  
Longitude: -117.264249  
Geo Tracker URL: [http://geotracker.waterboards.ca.gov/profile\\_report.asp?global\\_id=W0603310031](http://geotracker.waterboards.ca.gov/profile_report.asp?global_id=W0603310031)

Name: GAGE WELL 26-1  
Address: Not reported  
City,State,Zip: RIVERSIDE, CA  
Envirostor ID: Not reported  
Program Type: Not reported  
Status: Not reported  
Status Date: Not reported  
Enviroscreen Score: Not reported  
Site Code: Not reported  
Global ID: W0603310031  
Facility Region: Not reported  
Lead Agency: Not reported  
Case worker: Not reported  
Local Agency: Not reported  
Location Case Number: Not reported  
File Location: Not reported  
Potential Contaminants of Concern: Not reported  
Potential Media Affected: Not reported  
Site History: Not reported

Begin Date: Not reported  
RB Case Number: Not reported  
source\_type: All PFAS Chemicals  
Location ID: 3310031-027  
Matrix: Liquid  
Chemical: HFPA-DA  
Qualifier: <  
Value: 1.7  
Reporting Limit: Not reported  
Detection Limit: Not reported  
Lab Notes: Not reported  
Quarterly Running Annual Average: Not reported  
Units: NG/L  
Date: 4/10/2020  
Field Pt Class: PUBW  
Site Use: Drinking Water Wells  
Site Type: DDW Well  
Latitude: 34.074963  
Longitude: -117.264249  
Geo Tracker URL: [http://geotracker.waterboards.ca.gov/profile\\_report.asp?global\\_id=W0603310031](http://geotracker.waterboards.ca.gov/profile_report.asp?global_id=W0603310031)

Name: GAGE WELL 26-1  
Address: Not reported

Map ID  
Direction  
Distance  
Elevation

MAP FINDINGS

Site

Database(s)

EDR ID Number  
EPA ID Number

**GAGE WELL 26-1 (Continued)**

**S127520333**

City,State,Zip:	RIVERSIDE, CA
Envirostor ID:	Not reported
Program Type:	Not reported
Status:	Not reported
Status Date:	Not reported
Enviroscreen Score:	Not reported
Site Code:	Not reported
Global ID:	W0603310031
Facility Region:	Not reported
Lead Agency:	Not reported
Case worker:	Not reported
Local Agency:	Not reported
Location Case Number:	Not reported
File Location:	Not reported
Potential Contaminants of Concern:	Not reported
Potential Media Affected:	Not reported
Site History:	Not reported
Begin Date:	Not reported
RB Case Number:	Not reported
source_type:	All PFAS Chemicals
Location ID:	3310031-027
Matrix:	Liquid
Chemical:	9CIPF3ONS
Qualifier:	<
Value:	1.7
Reporting Limit:	Not reported
Detection Limit:	Not reported
Lab Notes:	Not reported
Quarterly Running Annual Average:	Not reported
Units:	NG/L
Date:	4/10/2020
Field Pt Class:	PUBW
Site Use:	Drinking Water Wells
Site Type:	DDW Well
Latitude:	34.074963
Longitude:	-117.264249
Geo Tracker URL:	<a href="http://geotracker.waterboards.ca.gov/profile_report.asp?global_id=W0603310031">http://geotracker.waterboards.ca.gov/profile_report.asp?global_id=W0603310031</a>
Name:	GAGE WELL 26-1
Address:	Not reported
City,State,Zip:	RIVERSIDE, CA
Envirostor ID:	Not reported
Program Type:	Not reported
Status:	Not reported
Status Date:	Not reported
Enviroscreen Score:	Not reported
Site Code:	Not reported
Global ID:	W0603310031
Facility Region:	Not reported
Lead Agency:	Not reported
Case worker:	Not reported
Local Agency:	Not reported
Location Case Number:	Not reported
File Location:	Not reported
Potential Contaminants of Concern:	Not reported
Potential Media Affected:	Not reported



Map ID  
Direction  
Distance  
Elevation

MAP FINDINGS

Site

Database(s)

EDR ID Number  
EPA ID Number

**GAGE WELL 26-1 (Continued)**

**S127520333**

Site History:	Not reported
Begin Date:	Not reported
RB Case Number:	Not reported
source_type:	All PFAS Chemicals
Location ID:	3310031-027
Matrix:	Liquid
Chemical:	11CIPF3OUDS
Qualifier:	<
Value:	1.7
Reporting Limit:	Not reported
Detection Limit:	Not reported
Lab Notes:	Not reported
Quarterly Running Annual Average:	Not reported
Units:	NG/L
Date:	4/10/2020
Field Pt Class:	PUBW
Site Use:	Drinking Water Wells
Site Type:	DDW Well
Latitude:	34.074963
Longitude:	-117.264249
Geo Tracker URL:	<a href="http://geotracker.waterboards.ca.gov/profile_report.asp?global_id=W0603310031">http://geotracker.waterboards.ca.gov/profile_report.asp?global_id=W0603310031</a>
Name:	GAGE WELL 26-1
Address:	Not reported
City,State,Zip:	RIVERSIDE, CA
Envirostor ID:	Not reported
Program Type:	Not reported
Status:	Not reported
Status Date:	Not reported
Enviroscreen Score:	Not reported
Site Code:	Not reported
Global ID:	W0603310031
Facility Region:	Not reported
Lead Agency:	Not reported
Case worker:	Not reported
Local Agency:	Not reported
Location Case Number:	Not reported
File Location:	Not reported
Potential Contaminants of Concern:	Not reported
Potential Media Affected:	Not reported
Site History:	Not reported
Begin Date:	Not reported
RB Case Number:	Not reported
source_type:	All PFAS Chemicals
Location ID:	3310031-027
Matrix:	Liquid
Chemical:	ADONA
Qualifier:	<
Value:	1.7
Reporting Limit:	Not reported
Detection Limit:	Not reported
Lab Notes:	Not reported
Quarterly Running Annual Average:	Not reported
Units:	NG/L
Date:	4/10/2020

Map ID  
Direction  
Distance  
Elevation

MAP FINDINGS

Site

Database(s)

EDR ID Number  
EPA ID Number

**GAGE WELL 26-1 (Continued)**

**S127520333**

Field Pt Class: PUBW  
Site Use: Drinking Water Wells  
Site Type: DDW Well  
Latitude: 34.074963  
Longitude: -117.264249  
Geo Tracker URL: [http://geotracker.waterboards.ca.gov/profile\\_report.asp?global\\_id=W0603310031](http://geotracker.waterboards.ca.gov/profile_report.asp?global_id=W0603310031)

Name: GAGE WELL 26-1  
Address: Not reported  
City,State,Zip: RIVERSIDE, CA  
Envirostor ID: Not reported  
Program Type: Not reported  
Status: Not reported  
Status Date: Not reported  
Enviroscreen Score: Not reported  
Site Code: Not reported  
Global ID: W0603310031  
Facility Region: Not reported  
Lead Agency: Not reported  
Case worker: Not reported  
Local Agency: Not reported  
Location Case Number: Not reported  
File Location: Not reported  
Potential Contaminants of Concern: Not reported  
Potential Media Affected: Not reported  
Site History: Not reported

Begin Date: Not reported  
RB Case Number: Not reported  
source\_type: All PFAS Chemicals  
Location ID: 3310031-027  
Matrix: Liquid  
Chemical: PFBSA  
Qualifier: =  
Value: 2.6  
Reporting Limit: Not reported  
Detection Limit: Not reported  
Lab Notes: Not reported  
Quarterly Running Annual Average: Not reported  
Units: NG/L  
Date: 10/30/2019  
Field Pt Class: PUBW  
Site Use: Drinking Water Wells  
Site Type: DDW Well  
Latitude: 34.074963  
Longitude: -117.264249  
Geo Tracker URL: [http://geotracker.waterboards.ca.gov/profile\\_report.asp?global\\_id=W0603310031](http://geotracker.waterboards.ca.gov/profile_report.asp?global_id=W0603310031)

[Click this hyperlink](#) while viewing on your computer to access  
112 additional CA PFAS: record(s) in the EDR Site Report.

Map ID  
 Direction  
 Distance  
 Elevation

MAP FINDINGS

Site

Database(s)

EDR ID Number  
 EPA ID Number

**F20**            **EAST VALLEY RECYCLING & TRANSFER**  
**East**            **1150 & 1250 SOUTH TIPPECANOE AVE.**  
**1/4-1/2**         **SAN BERNARDINO, CA 92408**  
**0.371 mi.**  
**1958 ft.**        **Site 2 of 2 in cluster F**

**SWF/LF**    **S111828195**  
**CERS**      **N/A**

**Relative:**  
**Higher**  
**Actual:**  
**1046 ft.**

SWF/LF (SWIS):  
 Name: EAST VALLEY RECYCLING & TRANSFER  
 Address: 1150 & 1250 SOUTH TIPPECANOE AVE.  
 City,State,Zip: SAN BERNARDINO, CA 92408  
 Region: STATE  
 Facility ID: 36-AA-0453  
 SWIS Number: 36-AA-0453  
 Point of Contact: Megan Emslander  
 Is Archived: No  
 Is Closed Illegal Abandoned: No  
 Is Site Inert Debris Engineered Fill: No  
 Is Financial Assurances Responsible: No  
 Absorbed On: Not reported  
 Operational Status: Active  
 Absorbed By: Not reported  
 Closed Illegal Abandoned Category: Not reported  
 EPA Federal Registry ID: Not reported  
 ARB District: South Coast  
 SWRCB Region: Santa Ana  
 Local Government: San Bernardino  
 Reporting Agency Legal Name: County of San Bernardino  
 Reporting Agency Department: Div. of Environmental Health Services  
 Enforcing Agency Legal Name: County of San Bernardino  
 Enforcing Agency Department: Div. of Environmental Health Services  
 Regulation Status: Permitted

Activity:  
 SWIS Number: 36-AA-0453  
 Site Name: East Valley Recycling & Transfer  
 Activity: Large Volume Transfer/Processing Facility  
 Activity Is Archived: No  
 Category: Transfer/Processing  
 Activity Classification: Solid Waste Facility  
 WDR Number: Not reported  
 WDR Landfill Class: Not reported  
 Cease Operation: Not reported  
 Cease Operation Type: Not reported  
 Inspection Frequency: Monthly  
 Throughput: 1500  
 Throughput Units: Tons per day  
 Remaining Capacity: Not reported  
 Remaining Capacity Date: Not reported  
 Capacity: 328500  
 Capacity Units: Tons per year  
 Total Acreage: 6.1  
 Disposal Acreage: Not reported  
 Permitted Elevation: Not reported  
 Permitted Elevation Type: Not reported  
 Permitted Depth: Not reported  
 Permitted Depth Type: Not reported  
 Point of Contact: Megan Emslander  
 Site Operational Status: Active  
 Site Regulatory Status: Permitted  
 Site Is Archived: No

Map ID  
Direction  
Distance  
Elevation

MAP FINDINGS

Site

Database(s)

EDR ID Number  
EPA ID Number

**EAST VALLEY RECYCLING & TRANSFER (Continued)**

**S111828195**

Is Closed Illegal Abandoned: No  
Is Site Inert Debris Engineered Fill: No  
Is Financial Assurances Responsible: No  
Absorbed On: Not reported  
Absorbed By: Not reported  
Closed Illegal Abandoned Category: Not reported  
EPA Federal Registry ID: Not reported  
County: San Bernardino  
ARB District: South Coast  
SWRCB Region: Santa Ana  
Local Government: San Bernardino  
Street Address: 1150 & 1250 South Tippecanoe Ave.  
City: San Bernardino  
State: CA  
ZIP Code: 92408  
Reporting Agency Legal Name: County of San Bernardino  
Reporting Agency Department: Div. of Environmental Health Services  
Enforcing Agency Legal Name: County of San Bernardino  
Enforcing Agency Department: Div. of Environmental Health Services

**Operator:**

SWIS Number: 36-AA-0453  
Site Name: East Valley Recycling & Transfer  
Site Operational Status: Active  
Site Type: Non-Disposal Only  
Site Regulatory Status: Permitted  
Latitude: 34.07944  
Longitude: -117.26008  
Is Archived: No  
Operator: Burrtec Waste Industries, Inc.  
Started On: Not reported  
Contact Name: David Brischke  
Contact Title: Not reported  
Contact Email: Not reported  
Contact Phone: (909) 429-4200  
Street Address: 9400 Cherry Ave Ste C  
Operator City: Fontana  
Operator State: CA  
Operator Zip: 92335

**Owner:**

SWIS Number: 36-AA-0453  
Owner: Burrtec Waste Industries, Inc.  
Owner Address: 9400 Cherry Ave Ste C  
Owner City: Fontana  
Owner State: CA  
Owner Zip: 92335  
Site Name: East Valley Recycling & Transfer  
Site Operational Status: Active  
Site Type: Non-Disposal Only  
Site Regulatory Status: Permitted  
Latitude: 34.07944  
Longitude: -117.26008  
Is Archived: No  
Started On: Not reported  
Contact Name: David Brischke

Map ID  
Direction  
Distance  
Elevation

MAP FINDINGS

Site

Database(s)

EDR ID Number  
EPA ID Number

**EAST VALLEY RECYCLING & TRANSFER (Continued)**

**S111828195**

Contact Title: Not reported  
Contact Email: Not reported  
Contact Phone: (909) 429-4200

Waste:

SWIS Number: 36-AA-0453  
Site Name: East Valley Recycling & Transfer  
Activity: Large Volume Transfer/Processing Facility  
Waste Type: Construction/demolition  
Site Is Archived: No  
Site Operational Status: Active  
Site Regulatory Status: Permitted  
Site Type: Non-Disposal Only  
Point of Contact: Megan Emslander  
Activity Is Archived: No  
Activity Operational Status: Active  
Activity Regulatory Status: Permitted  
Activity Category: Transfer/Processing  
Activity Classification: Solid Waste Facility

SWIS Number: 36-AA-0453  
Site Name: East Valley Recycling & Transfer  
Activity: Large Volume Transfer/Processing Facility  
Waste Type: Food Wastes  
Site Is Archived: No  
Site Operational Status: Active  
Site Regulatory Status: Permitted  
Site Type: Non-Disposal Only  
Point of Contact: Megan Emslander  
Activity Is Archived: No  
Activity Operational Status: Active  
Activity Regulatory Status: Permitted  
Activity Category: Transfer/Processing  
Activity Classification: Solid Waste Facility

SWIS Number: 36-AA-0453  
Site Name: East Valley Recycling & Transfer  
Activity: Large Volume Transfer/Processing Facility  
Waste Type: Mixed municipal  
Site Is Archived: No  
Site Operational Status: Active  
Site Regulatory Status: Permitted  
Site Type: Non-Disposal Only  
Point of Contact: Megan Emslander  
Activity Is Archived: No  
Activity Operational Status: Active  
Activity Regulatory Status: Permitted  
Activity Category: Transfer/Processing  
Activity Classification: Solid Waste Facility

SWIS Number: 36-AA-0453  
Site Name: East Valley Recycling & Transfer  
Activity: Large Volume Transfer/Processing Facility  
Waste Type: Other designated  
Site Is Archived: No  
Site Operational Status: Active  
Site Regulatory Status: Permitted

Map ID  
Direction  
Distance  
Elevation

MAP FINDINGS

Site

Database(s)

EDR ID Number  
EPA ID Number

**EAST VALLEY RECYCLING & TRANSFER (Continued)**

**S111828195**

Site Type: Non-Disposal Only  
Point of Contact: Megan Emslander  
Activity Is Archived: No  
Activity Operational Status: Active  
Activity Regulatory Status: Permitted  
Activity Category: Transfer/Processing  
Activity Classification: Solid Waste Facility

**CERS:**

Name: EAST VALLEY RECYCLING & TRANSFER  
Address: 1150 & 1250 SOUTH TIPPECANOE AVE.  
City,State,Zip: SAN BERNARDINO, CA  
Site ID: 508394  
CERS ID: 36-AA-0453  
CERS Description: Solid Waste and Recycle Sites

**Affiliation:**

Affiliation Type Desc: Legal Operator  
Entity Name: Burrtec Waste Industries, Inc.  
Entity Title: Not reported  
Affiliation Address: Not reported  
Affiliation City: Fontana  
Affiliation State: CA  
Affiliation Country: Not reported  
Affiliation Zip: 92335  
Affiliation Phone: 9094294200,

Affiliation Type Desc: Legal Owner  
Entity Name: Burrtec Waste Industries, Inc.  
Entity Title: Not reported  
Affiliation Address: Not reported  
Affiliation City: Fontana  
Affiliation State: CA  
Affiliation Country: Not reported  
Affiliation Zip: 92335  
Affiliation Phone: 9094294200,

21  
ESE  
1/4-1/2  
0.375 mi.  
1982 ft.

**GAGE WELL 29-2**  
**RIVERSIDE, CA**

**PFAS S127520348**  
**N/A**

**Relative:**  
**Higher**

**PFAS:**  
Name: GAGE WELL 29-2  
Address: Not reported  
City,State,Zip: RIVERSIDE, CA  
Envirostor ID: Not reported  
Program Type: Not reported  
Status: Not reported  
Status Date: Not reported  
Enviroscreen Score: Not reported  
Site Code: Not reported  
Global ID: W0603310031  
Facility Region: Not reported  
Lead Agency: Not reported

**Actual:**  
**1050 ft.**

Map ID  
Direction  
Distance  
Elevation

MAP FINDINGS

Site

Database(s)

EDR ID Number  
EPA ID Number

**GAGE WELL 29-2 (Continued)**

**S127520348**

Case worker:	Not reported
Local Agency:	Not reported
Location Case Number:	Not reported
File Location:	Not reported
Potential Contaminants of Concern:	Not reported
Potential Media Affected:	Not reported
Site History:	Not reported
Begin Date:	Not reported
RB Case Number:	Not reported
source_type:	All PFAS Chemicals
Location ID:	3310031-031
Matrix:	Liquid
Chemical:	PFBSA
Qualifier:	=
Value:	5.9
Reporting Limit:	Not reported
Detection Limit:	Not reported
Lab Notes:	Not reported
Quarterly Running Annual Average:	Not reported
Units:	NG/L
Date:	10/24/2019
Field Pt Class:	PUBW
Site Use:	Drinking Water Wells
Site Type:	DDW Well
Latitude:	34.077954
Longitude:	-117.260395
Geo Tracker URL:	<a href="http://geotracker.waterboards.ca.gov/profile_report.asp?global_id=W0603310031">http://geotracker.waterboards.ca.gov/profile_report.asp?global_id=W0603310031</a>
Name:	GAGE WELL 29-2
Address:	Not reported
City,State,Zip:	RIVERSIDE, CA
Envirostor ID:	Not reported
Program Type:	Not reported
Status:	Not reported
Status Date:	Not reported
Enviroscreen Score:	Not reported
Site Code:	Not reported
Global ID:	W0603310031
Facility Region:	Not reported
Lead Agency:	Not reported
Case worker:	Not reported
Local Agency:	Not reported
Location Case Number:	Not reported
File Location:	Not reported
Potential Contaminants of Concern:	Not reported
Potential Media Affected:	Not reported
Site History:	Not reported
Begin Date:	Not reported
RB Case Number:	Not reported
source_type:	All PFAS Chemicals
Location ID:	3310031-031
Matrix:	Liquid
Chemical:	PFHPA
Qualifier:	=
Value:	1.9

Map ID  
Direction  
Distance  
Elevation

MAP FINDINGS

Site

Database(s)

EDR ID Number  
EPA ID Number

**GAGE WELL 29-2 (Continued)**

**S127520348**

Reporting Limit: Not reported  
Detection Limit: Not reported  
Lab Notes: Not reported  
Quarterly Running Annual Average: Not reported  
Units: NG/L  
Date: 10/24/2019  
Field Pt Class: PUBW  
Site Use: Drinking Water Wells  
Site Type: DDW Well  
Latitude: 34.077954  
Longitude: -117.260395  
Geo Tracker URL: [http://geotracker.waterboards.ca.gov/profile\\_report.asp?global\\_id=W0603310031](http://geotracker.waterboards.ca.gov/profile_report.asp?global_id=W0603310031)

Name: GAGE WELL 29-2  
Address: Not reported  
City,State,Zip: RIVERSIDE, CA  
Envirostor ID: Not reported  
Program Type: Not reported  
Status: Not reported  
Status Date: Not reported  
Enviroscreen Score: Not reported  
Site Code: Not reported  
Global ID: W0603310031  
Facility Region: Not reported  
Lead Agency: Not reported  
Case worker: Not reported  
Local Agency: Not reported  
Location Case Number: Not reported  
File Location: Not reported  
Potential Contaminants of Concern: Not reported  
Potential Media Affected: Not reported  
Site History: Not reported

Begin Date: Not reported  
RB Case Number: Not reported  
source\_type: All PFAS Chemicals  
Location ID: 3310031-031  
Matrix: Liquid  
Chemical: PFHXSA  
Qualifier: =  
Value: 18  
Reporting Limit: Not reported  
Detection Limit: Not reported  
Lab Notes: Not reported  
Quarterly Running Annual Average: Not reported  
Units: NG/L  
Date: 10/24/2019  
Field Pt Class: PUBW  
Site Use: Drinking Water Wells  
Site Type: DDW Well  
Latitude: 34.077954  
Longitude: -117.260395  
Geo Tracker URL: [http://geotracker.waterboards.ca.gov/profile\\_report.asp?global\\_id=W0603310031](http://geotracker.waterboards.ca.gov/profile_report.asp?global_id=W0603310031)

Name: GAGE WELL 29-2  
Address: Not reported  
City,State,Zip: RIVERSIDE, CA



Map ID  
Direction  
Distance  
Elevation

MAP FINDINGS

Site

Database(s)

EDR ID Number  
EPA ID Number

**GAGE WELL 29-2 (Continued)**

**S127520348**

Envirostor ID:	Not reported
Program Type:	Not reported
Status:	Not reported
Status Date:	Not reported
Enviroscreen Score:	Not reported
Site Code:	Not reported
Global ID:	W0603310031
Facility Region:	Not reported
Lead Agency:	Not reported
Case worker:	Not reported
Local Agency:	Not reported
Location Case Number:	Not reported
File Location:	Not reported
Potential Contaminants of Concern:	Not reported
Potential Media Affected:	Not reported
Site History:	Not reported
Begin Date:	Not reported
RB Case Number:	Not reported
source_type:	All PFAS Chemicals
Location ID:	3310031-031
Matrix:	Liquid
Chemical:	PFNA
Qualifier:	<
Value:	1.7
Reporting Limit:	Not reported
Detection Limit:	Not reported
Lab Notes:	Not reported
Quarterly Running Annual Average:	Not reported
Units:	NG/L
Date:	10/24/2019
Field Pt Class:	PUBW
Site Use:	Drinking Water Wells
Site Type:	DDW Well
Latitude:	34.077954
Longitude:	-117.260395
Geo Tracker URL:	<a href="http://geotracker.waterboards.ca.gov/profile_report.asp?global_id=W0603310031">http://geotracker.waterboards.ca.gov/profile_report.asp?global_id=W0603310031</a>
Name:	GAGE WELL 29-2
Address:	Not reported
City,State,Zip:	RIVERSIDE, CA
Envirostor ID:	Not reported
Program Type:	Not reported
Status:	Not reported
Status Date:	Not reported
Enviroscreen Score:	Not reported
Site Code:	Not reported
Global ID:	W0603310031
Facility Region:	Not reported
Lead Agency:	Not reported
Case worker:	Not reported
Local Agency:	Not reported
Location Case Number:	Not reported
File Location:	Not reported
Potential Contaminants of Concern:	Not reported
Potential Media Affected:	Not reported
Site History:	Not reported

Map ID  
Direction  
Distance  
Elevation

MAP FINDINGS

Site

Database(s)

EDR ID Number  
EPA ID Number

**GAGE WELL 29-2 (Continued)**

**S127520348**

Begin Date: Not reported  
RB Case Number: Not reported  
source\_type: All PFAS Chemicals  
Location ID: 3310031-031  
Matrix: Liquid  
Chemical: PFBSA  
Qualifier: =  
Value: 3.1  
Reporting Limit: Not reported  
Detection Limit: Not reported  
Lab Notes: Not reported  
Quarterly Running Annual Average: Not reported  
Units: NG/L  
Date: 5/23/2019  
Field Pt Class: PUBW  
Site Use: Drinking Water Wells  
Site Type: DDW Well  
Latitude: 34.077954  
Longitude: -117.260395  
Geo Tracker URL: [http://geotracker.waterboards.ca.gov/profile\\_report.asp?global\\_id=W0603310031](http://geotracker.waterboards.ca.gov/profile_report.asp?global_id=W0603310031)

Name: GAGE WELL 29-2  
Address: Not reported  
City,State,Zip: RIVERSIDE, CA  
Envirostor ID: Not reported  
Program Type: Not reported  
Status: Not reported  
Status Date: Not reported  
Enviroscreen Score: Not reported  
Site Code: Not reported  
Global ID: W0603310031  
Facility Region: Not reported  
Lead Agency: Not reported  
Case worker: Not reported  
Local Agency: Not reported  
Location Case Number: Not reported  
File Location: Not reported  
Potential Contaminants of Concern: Not reported  
Potential Media Affected: Not reported  
Site History: Not reported

Begin Date: Not reported  
RB Case Number: Not reported  
source\_type: All PFAS Chemicals  
Location ID: 3310031-031  
Matrix: Liquid  
Chemical: PFHPA  
Qualifier: <  
Value: 2  
Reporting Limit: Not reported  
Detection Limit: Not reported  
Lab Notes: Not reported  
Quarterly Running Annual Average: Not reported  
Units: NG/L  
Date: 5/23/2019  
Field Pt Class: PUBW  
Site Use: Drinking Water Wells

Map ID  
Direction  
Distance  
Elevation

MAP FINDINGS

Site

Database(s)

EDR ID Number  
EPA ID Number

**GAGE WELL 29-2 (Continued)**

**S127520348**

Site Type: DDW Well  
Latitude: 34.077954  
Longitude: -117.260395  
Geo Tracker URL: [http://geotracker.waterboards.ca.gov/profile\\_report.asp?global\\_id=W0603310031](http://geotracker.waterboards.ca.gov/profile_report.asp?global_id=W0603310031)

Name: GAGE WELL 29-2  
Address: Not reported  
City,State,Zip: RIVERSIDE, CA  
Envirostor ID: Not reported  
Program Type: Not reported  
Status: Not reported  
Status Date: Not reported  
Enviroscreen Score: Not reported  
Site Code: Not reported  
Global ID: W0603310031  
Facility Region: Not reported  
Lead Agency: Not reported  
Case worker: Not reported  
Local Agency: Not reported  
Location Case Number: Not reported  
File Location: Not reported  
Potential Contaminants of Concern: Not reported  
Potential Media Affected: Not reported  
Site History: Not reported

Begin Date: Not reported  
RB Case Number: Not reported  
source\_type: All PFAS Chemicals  
Location ID: 3310031-031  
Matrix: Liquid  
Chemical: PFHXSA  
Qualifier: =  
Value: 8.5  
Reporting Limit: Not reported  
Detection Limit: Not reported  
Lab Notes: Not reported  
Quarterly Running Annual Average: Not reported  
Units: NG/L  
Date: 5/23/2019  
Field Pt Class: PUBW  
Site Use: Drinking Water Wells  
Site Type: DDW Well  
Latitude: 34.077954  
Longitude: -117.260395  
Geo Tracker URL: [http://geotracker.waterboards.ca.gov/profile\\_report.asp?global\\_id=W0603310031](http://geotracker.waterboards.ca.gov/profile_report.asp?global_id=W0603310031)

Name: GAGE WELL 29-2  
Address: Not reported  
City,State,Zip: RIVERSIDE, CA  
Envirostor ID: Not reported  
Program Type: Not reported  
Status: Not reported  
Status Date: Not reported  
Enviroscreen Score: Not reported  
Site Code: Not reported  
Global ID: W0603310031  
Facility Region: Not reported

Map ID  
Direction  
Distance  
Elevation

MAP FINDINGS

Site

Database(s)

EDR ID Number  
EPA ID Number

**GAGE WELL 29-2 (Continued)**

**S127520348**

Lead Agency:	Not reported
Case worker:	Not reported
Local Agency:	Not reported
Location Case Number:	Not reported
File Location:	Not reported
Potential Contaminants of Concern:	Not reported
Potential Media Affected:	Not reported
Site History:	Not reported
Begin Date:	Not reported
RB Case Number:	Not reported
source_type:	All PFAS Chemicals
Location ID:	3310031-031
Matrix:	Liquid
Chemical:	PFBSA
Qualifier:	=
Value:	10
Reporting Limit:	Not reported
Detection Limit:	Not reported
Lab Notes:	Not reported
Quarterly Running Annual Average:	Not reported
Units:	NG/L
Date:	4/22/2020
Field Pt Class:	PUBW
Site Use:	Drinking Water Wells
Site Type:	DDW Well
Latitude:	34.077954
Longitude:	-117.260395
Geo Tracker URL:	<a href="http://geotracker.waterboards.ca.gov/profile_report.asp?global_id=W0603310031">http://geotracker.waterboards.ca.gov/profile_report.asp?global_id=W0603310031</a>
Name:	GAGE WELL 29-2
Address:	Not reported
City,State,Zip:	RIVERSIDE, CA
Envirostor ID:	Not reported
Program Type:	Not reported
Status:	Not reported
Status Date:	Not reported
Enviroscreen Score:	Not reported
Site Code:	Not reported
Global ID:	W0603310031
Facility Region:	Not reported
Lead Agency:	Not reported
Case worker:	Not reported
Local Agency:	Not reported
Location Case Number:	Not reported
File Location:	Not reported
Potential Contaminants of Concern:	Not reported
Potential Media Affected:	Not reported
Site History:	Not reported
Begin Date:	Not reported
RB Case Number:	Not reported
source_type:	All PFAS Chemicals
Location ID:	3310031-031
Matrix:	Liquid
Chemical:	PFHPA
Qualifier:	=

Map ID  
Direction  
Distance  
Elevation

MAP FINDINGS

Site

Database(s)

EDR ID Number  
EPA ID Number

**GAGE WELL 29-2 (Continued)**

**S127520348**

Value: 2.5  
Reporting Limit: Not reported  
Detection Limit: Not reported  
Lab Notes: Not reported  
Quarterly Running Annual Average: Not reported  
Units: NG/L  
Date: 4/22/2020  
Field Pt Class: PUBW  
Site Use: Drinking Water Wells  
Site Type: DDW Well  
Latitude: 34.077954  
Longitude: -117.260395  
Geo Tracker URL: [http://geotracker.waterboards.ca.gov/profile\\_report.asp?global\\_id=W0603310031](http://geotracker.waterboards.ca.gov/profile_report.asp?global_id=W0603310031)

Name: GAGE WELL 29-2  
Address: Not reported  
City,State,Zip: RIVERSIDE, CA  
Envirostor ID: Not reported  
Program Type: Not reported  
Status: Not reported  
Status Date: Not reported  
Enviroscreen Score: Not reported  
Site Code: Not reported  
Global ID: W0603310031  
Facility Region: Not reported  
Lead Agency: Not reported  
Case worker: Not reported  
Local Agency: Not reported  
Location Case Number: Not reported  
File Location: Not reported  
Potential Contaminants of Concern: Not reported  
Potential Media Affected: Not reported  
Site History: Not reported

Begin Date: Not reported  
RB Case Number: Not reported  
source\_type: All PFAS Chemicals  
Location ID: 3310031-031  
Matrix: Liquid  
Chemical: PFHXSA  
Qualifier: =  
Value: 23  
Reporting Limit: Not reported  
Detection Limit: Not reported  
Lab Notes: Not reported  
Quarterly Running Annual Average: Not reported  
Units: NG/L  
Date: 4/22/2020  
Field Pt Class: PUBW  
Site Use: Drinking Water Wells  
Site Type: DDW Well  
Latitude: 34.077954  
Longitude: -117.260395  
Geo Tracker URL: [http://geotracker.waterboards.ca.gov/profile\\_report.asp?global\\_id=W0603310031](http://geotracker.waterboards.ca.gov/profile_report.asp?global_id=W0603310031)

Name: GAGE WELL 29-2  
Address: Not reported

Map ID  
 Direction  
 Distance  
 Elevation

MAP FINDINGS

Site

Database(s)

EDR ID Number  
 EPA ID Number

**GAGE WELL 29-2 (Continued)**

**S127520348**

City,State,Zip:	RIVERSIDE, CA
Envirostor ID:	Not reported
Program Type:	Not reported
Status:	Not reported
Status Date:	Not reported
Enviroscreen Score:	Not reported
Site Code:	Not reported
Global ID:	W0603310031
Facility Region:	Not reported
Lead Agency:	Not reported
Case worker:	Not reported
Local Agency:	Not reported
Location Case Number:	Not reported
File Location:	Not reported
Potential Contaminants of Concern:	Not reported
Potential Media Affected:	Not reported
Site History:	Not reported
Begin Date:	Not reported
RB Case Number:	Not reported
source_type:	All PFAS Chemicals
Location ID:	3310031-031
Matrix:	Liquid
Chemical:	PFNA
Qualifier:	<
Value:	1.7
Reporting Limit:	Not reported
Detection Limit:	Not reported
Lab Notes:	Not reported
Quarterly Running Annual Average:	Not reported
Units:	NG/L
Date:	4/22/2020
Field Pt Class:	PUBW
Site Use:	Drinking Water Wells
Site Type:	DDW Well
Latitude:	34.077954
Longitude:	-117.260395
Geo Tracker URL:	<a href="http://geotracker.waterboards.ca.gov/profile_report.asp?global_id=W0603310031">http://geotracker.waterboards.ca.gov/profile_report.asp?global_id=W0603310031</a>

[Click this hyperlink](#) while viewing on your computer to access  
 148 additional CA PFAS: record(s) in the EDR Site Report.

**22**  
**NNW**  
**1/4-1/2**  
**0.381 mi.**  
**2010 ft.**

**NORTH SAN BERNARDINO AREA**  
**BUNKER HILL GROUNDWATER BASIN**  
**SAN BERNARDINO, CA 92401**

**RESPONSE** **S100184135**  
**ENVIROSTOR** **N/A**

**Relative:**  
**Lower**  
**Actual:**  
**1034 ft.**

**RESPONSE:**  
 Name: NORTH SAN BERNARDINO AREA  
 Address: BUNKER HILL GROUNDWATER BASIN  
 City,State,Zip: SAN BERNARDINO, CA 92401  
 Facility ID: 36990001  
 Site Type: State Response  
 Site Type Detail: State Response or NPL  
 Acres: Not reported  
 National Priorities List: NO  
 Cleanup Oversight Agencies: US EPA

Map ID  
Direction  
Distance  
Elevation

MAP FINDINGS

Site

Database(s)

EDR ID Number  
EPA ID Number

**NORTH SAN BERNARDINO AREA (Continued)**

**S100184135**

Lead Agency Description: US EPA  
Project Manager: Not reported  
Supervisor: \* Greg Holmes  
Division Branch: Cleanup Cypress  
Site Code: 400106  
Site Mgmt. Req.: NONE SPECIFIED  
Assembly: 40  
Senate: 23  
Special Program Status: Not reported  
Status: Refer: Other Agency  
Status Date: 09/25/1995  
Restricted Use: NO  
Funding: \* Unknown  
Latitude: 34.08666  
Longitude: -117.2716  
APN: NONE SPECIFIED  
Past Use: NONE SPECIFIED  
Potential COC : \* HALOGENATED SOLVENTS  
Confirmed COC: NONE SPECIFIED  
Potential Description: NONE SPECIFIED  
Alias Name: BUNKER HILL GROUNDWATER BASIN  
Alias Type: Alternate Name  
Alias Name: MUSCOY AREA  
Alias Type: Alternate Name  
Alias Name: NEWMARK  
Alias Type: Alternate Name  
Alias Name: 110033611937  
Alias Type: EPA (FRS #)  
Alias Name: P41053  
Alias Type: PCode  
Alias Name: 400106  
Alias Type: Project Code (Site Code)  
Alias Name: 36990001  
Alias Type: Envirostor ID Number

Completed Info:

Completed Area Name: PROJECT WIDE  
Completed Sub Area Name: Not reported  
Completed Document Type: Remedy Constructed: Operating Properly & Successfully  
Completed Date: 08/17/1993  
Comments: Not reported

Completed Area Name: PROJECT WIDE  
Completed Sub Area Name: Not reported  
Completed Document Type: Removal Action Completion Report  
Completed Date: 08/17/1993  
Comments: Removal Action (19th Street). An 8.6 million gallon per day capacity granular activated carbon (GAC) wellhead treatment system was constructed on 19th Street in the City of San Bernardino. This GAC System will be operated by the City of San Bernardino Municipal Water Department. The system will function to help stop the migration of a TCE and PCE contaminated groundwater plume and to provide safe water to residents of the City of San Bernardino. The removal was initiated in June 1992 and completed on August 13, 1993 at a cost of approximately \$1.9 million.

Completed Area Name: PROJECT WIDE  
Completed Sub Area Name: Not reported

Map ID  
Direction  
Distance  
Elevation

MAP FINDINGS

Site

Database(s)

EDR ID Number  
EPA ID Number

**NORTH SAN BERNARDINO AREA (Continued)**

**S100184135**

Completed Document Type: Removal Action Completion Report  
Completed Date: 08/30/1990  
Comments: Removal Action (17&S): 17th & Sierra gw pump/treat online. DTSC and the City of San Bernardino entered into an agreement on 10/31/1986, amended on 04/22/1988, to construct three treatment systems: Waterman, Newmark, and 17th & Sierra. The completion date for the removal action is 08/30/1990 when all three systems were online. The Newmark System is described in the Newmark Groundwater Contamination Site (ID# 36990002).

Completed Area Name: PROJECT WIDE  
Completed Sub Area Name: Not reported  
Completed Document Type: Removal Action Completion Report  
Completed Date: 08/30/1989  
Comments: Removal Action (WATER): Waterman gw pump/treat online

Completed Area Name: PROJECT WIDE  
Completed Sub Area Name: Not reported  
Completed Document Type: \*Site Inspection (SI) Report  
Completed Date: 06/26/1989  
Comments: Site Inspection Done: Preliminary Assessment/Site Investigation prepared by DHS TSCP; ongoing IRM Implementation.

Completed Area Name: PROJECT WIDE  
Completed Sub Area Name: Not reported  
Completed Document Type: Public Participation Plan / Community Relations Plan  
Completed Date: 11/30/1987  
Comments: Not reported

Completed Area Name: PROJECT WIDE  
Completed Sub Area Name: Not reported  
Completed Document Type: Unilateral Order (I/SE, RAO, CAO, EPA AO)  
Completed Date: 11/30/1986  
Comments: Not reported

Future Area Name: Not reported  
Future Sub Area Name: Not reported  
Future Document Type: Not reported  
Future Due Date: Not reported  
Schedule Area Name: Not reported  
Schedule Sub Area Name: Not reported  
Schedule Document Type: Not reported  
Schedule Due Date: Not reported  
Schedule Revised Date: Not reported

**ENVIROSTOR:**

Name: NORTH SAN BERNARDINO AREA  
Address: BUNKER HILL GROUNDWATER BASIN  
City,State,Zip: SAN BERNARDINO, CA 92401  
Facility ID: 36990001  
Status: Refer: Other Agency  
Status Date: 09/25/1995  
Site Code: 400106  
Site Type: State Response  
Site Type Detailed: State Response or NPL  
Acres: Not reported  
NPL: NO



Map ID  
Direction  
Distance  
Elevation

MAP FINDINGS

Site

Database(s)

EDR ID Number  
EPA ID Number

**NORTH SAN BERNARDINO AREA (Continued)**

**S100184135**

Regulatory Agencies: US EPA  
Lead Agency: US EPA  
Program Manager: Not reported  
Supervisor: \* Greg Holmes  
Division Branch: Cleanup Cypress  
Assembly: 40  
Senate: 23  
Special Program: Not reported  
Restricted Use: NO  
Site Mgmt Req: NONE SPECIFIED  
Funding: \* Unknown  
Latitude: 34.08666  
Longitude: -117.2716  
APN: NONE SPECIFIED  
Past Use: NONE SPECIFIED  
Potential COC: \* HALOGENATED SOLVENTS  
Confirmed COC: NONE SPECIFIED  
Potential Description: NONE SPECIFIED  
Alias Name: BUNKER HILL GROUNDWATER BASIN  
Alias Type: Alternate Name  
Alias Name: MUSCOY AREA  
Alias Type: Alternate Name  
Alias Name: NEWMARK  
Alias Type: Alternate Name  
Alias Name: 110033611937  
Alias Type: EPA (FRS #)  
Alias Name: P41053  
Alias Type: PCode  
Alias Name: 400106  
Alias Type: Project Code (Site Code)  
Alias Name: 36990001  
Alias Type: Envirostor ID Number

**Completed Info:**

Completed Area Name: PROJECT WIDE  
Completed Sub Area Name: Not reported  
Completed Document Type: Remedy Constructed: Operating Properly & Successfully  
Completed Date: 08/17/1993  
Comments: Not reported

Completed Area Name: PROJECT WIDE  
Completed Sub Area Name: Not reported  
Completed Document Type: Removal Action Completion Report  
Completed Date: 08/17/1993  
Comments: Removal Action (19th Street). An 8.6 million gallon per day capacity granular activated carbon (GAC) wellhead treatment system was constructed on 19th Street in the City of San Bernardino. This GAC System will be operated by the City of San Bernardino Municipal Water Department. The system will function to help stop the migration of a TCE and PCE contaminated groundwater plume and to provide safe water to residents of the City of San Bernardino. The removal was initiated in June 1992 and completed on August 13, 1993 at a cost of approximately \$1.9 million.

Completed Area Name: PROJECT WIDE  
Completed Sub Area Name: Not reported  
Completed Document Type: Removal Action Completion Report  
Completed Date: 08/30/1990

Map ID  
 Direction  
 Distance  
 Elevation

MAP FINDINGS

Site

Database(s)

EDR ID Number  
 EPA ID Number

**NORTH SAN BERNARDINO AREA (Continued)**

**S100184135**

Comments: Removal Action (17&S): 17th & Sierra gw pump/treat online. DTSC and the City of San Bernardino entered into an agree- ment on 10/31/1986, amended on 04/22/1988, to construct three treatment systems: Waterman, Newmark, and 17th & Sierra. The completion date for the removal action is 08/30/1990 when all three systems were online. The Newmark System is described in the Newmark Groundwater Contamination Site (ID# 36990002).

Completed Area Name: PROJECT WIDE  
 Completed Sub Area Name: Not reported  
 Completed Document Type: Removal Action Completion Report  
 Completed Date: 08/30/1989  
 Comments: Removal Action (WATER): Waterman gw pump/treat online

Completed Area Name: PROJECT WIDE  
 Completed Sub Area Name: Not reported  
 Completed Document Type: \*Site Inspection (SI) Report  
 Completed Date: 06/26/1989  
 Comments: Site Inspection Done: Preliminary Assessment/Site Investi- gation prepared by DHS TSCP; ongoing IRM Implementation.

Completed Area Name: PROJECT WIDE  
 Completed Sub Area Name: Not reported  
 Completed Document Type: Public Participation Plan / Community Relations Plan  
 Completed Date: 11/30/1987  
 Comments: Not reported

Completed Area Name: PROJECT WIDE  
 Completed Sub Area Name: Not reported  
 Completed Document Type: Unilateral Order (I/SE, RAO, CAO, EPA AO)  
 Completed Date: 11/30/1986  
 Comments: Not reported

Future Area Name: Not reported  
 Future Sub Area Name: Not reported  
 Future Document Type: Not reported  
 Future Due Date: Not reported  
 Schedule Area Name: Not reported  
 Schedule Sub Area Name: Not reported  
 Schedule Document Type: Not reported  
 Schedule Due Date: Not reported  
 Schedule Revised Date: Not reported

23  
 WSW  
 1/4-1/2  
 0.391 mi.  
 2067 ft.

**RAUB WELL 5R**  
**RIVERSIDE, CA**

**PFAS S127520342**  
**N/A**

Relative:  
 Lower  
 Actual:  
 1020 ft.

PFAS:  
 Name: RAUB WELL 5R  
 Address: Not reported  
 City,State,Zip: RIVERSIDE, CA  
 Envirostor ID: Not reported  
 Program Type: Not reported  
 Status: Not reported  
 Status Date: Not reported  
 Enviroscreen Score: Not reported

Map ID  
Direction  
Distance  
Elevation

MAP FINDINGS

Site

Database(s)

EDR ID Number  
EPA ID Number

**RAUB WELL 5R (Continued)**

**S127520342**

Site Code:	Not reported
Global ID:	W0603310031
Facility Region:	Not reported
Lead Agency:	Not reported
Case worker:	Not reported
Local Agency:	Not reported
Location Case Number:	Not reported
File Location:	Not reported
Potential Contaminants of Concern:	Not reported
Potential Media Affected:	Not reported
Site History:	Not reported
Begin Date:	Not reported
RB Case Number:	Not reported
source_type:	All PFAS Chemicals
Location ID:	3310031-178
Matrix:	Liquid
Chemical:	PFOS
Qualifier:	=
Value:	7.7
Reporting Limit:	Not reported
Detection Limit:	Not reported
Lab Notes:	Not reported
Quarterly Running Annual Average:	Not reported
Units:	NG/L
Date:	7/17/2020
Field Pt Class:	PUBW
Site Use:	Drinking Water Wells
Site Type:	DDW Well
Latitude:	34.076778
Longitude:	-117.275381
Geo Tracker URL:	<a href="http://geotracker.waterboards.ca.gov/profile_report.asp?global_id=W0603310031">http://geotracker.waterboards.ca.gov/profile_report.asp?global_id=W0603310031</a>
Name:	RAUB WELL 5R
Address:	Not reported
City,State,Zip:	RIVERSIDE, CA
Envirostor ID:	Not reported
Program Type:	Not reported
Status:	Not reported
Status Date:	Not reported
Enviroscreen Score:	Not reported
Site Code:	Not reported
Global ID:	W0603310031
Facility Region:	Not reported
Lead Agency:	Not reported
Case worker:	Not reported
Local Agency:	Not reported
Location Case Number:	Not reported
File Location:	Not reported
Potential Contaminants of Concern:	Not reported
Potential Media Affected:	Not reported
Site History:	Not reported
Begin Date:	Not reported
RB Case Number:	Not reported
source_type:	All PFAS Chemicals
Location ID:	3310031-178

Map ID  
Direction  
Distance  
Elevation

MAP FINDINGS

Site

Database(s)

EDR ID Number  
EPA ID Number

**RAUB WELL 5R (Continued)**

**S127520342**

Matrix: Liquid  
Chemical: PFOA  
Qualifier: =  
Value: 4.5  
Reporting Limit: Not reported  
Detection Limit: Not reported  
Lab Notes: Not reported  
Quarterly Running Annual Average: Not reported  
Units: NG/L  
Date: 7/17/2020  
Field Pt Class: PUBW  
Site Use: Drinking Water Wells  
Site Type: DDW Well  
Latitude: 34.076778  
Longitude: -117.275381  
Geo Tracker URL: [http://geotracker.waterboards.ca.gov/profile\\_report.asp?global\\_id=W0603310031](http://geotracker.waterboards.ca.gov/profile_report.asp?global_id=W0603310031)

Name: RAUB WELL 5R  
Address: Not reported  
City,State,Zip: RIVERSIDE, CA  
Envirostor ID: Not reported  
Program Type: Not reported  
Status: Not reported  
Status Date: Not reported  
Enviroscreen Score: Not reported  
Site Code: Not reported  
Global ID: W0603310031  
Facility Region: Not reported  
Lead Agency: Not reported  
Case worker: Not reported  
Local Agency: Not reported  
Location Case Number: Not reported  
File Location: Not reported  
Potential Contaminants of Concern: Not reported  
Potential Media Affected: Not reported  
Site History: Not reported

Begin Date: Not reported  
RB Case Number: Not reported  
source\_type: All PFAS Chemicals  
Location ID: 3310031-178  
Matrix: Liquid  
Chemical: PFOS  
Qualifier: =  
Value: 13  
Reporting Limit: Not reported  
Detection Limit: Not reported  
Lab Notes: Not reported  
Quarterly Running Annual Average: 3.25  
Units: NG/L  
Date: 10/16/2020  
Field Pt Class: PUBW  
Site Use: Drinking Water Wells  
Site Type: DDW Well  
Latitude: 34.076778  
Longitude: -117.275381  
Geo Tracker URL: [http://geotracker.waterboards.ca.gov/profile\\_report.asp?global\\_id=W0603310031](http://geotracker.waterboards.ca.gov/profile_report.asp?global_id=W0603310031)

Map ID  
Direction  
Distance  
Elevation

MAP FINDINGS

Site

Database(s)

EDR ID Number  
EPA ID Number

**RAUB WELL 5R (Continued)**

**S127520342**

Name:	RAUB WELL 5R
Address:	Not reported
City,State,Zip:	RIVERSIDE, CA
Envirostor ID:	Not reported
Program Type:	Not reported
Status:	Not reported
Status Date:	Not reported
Enviroscreen Score:	Not reported
Site Code:	Not reported
Global ID:	W0603310031
Facility Region:	Not reported
Lead Agency:	Not reported
Case worker:	Not reported
Local Agency:	Not reported
Location Case Number:	Not reported
File Location:	Not reported
Potential Contaminants of Concern:	Not reported
Potential Media Affected:	Not reported
Site History:	Not reported
Begin Date:	Not reported
RB Case Number:	Not reported
source_type:	All PFAS Chemicals
Location ID:	3310031-178
Matrix:	Liquid
Chemical:	PFOA
Qualifier:	=
Value:	7.3
Reporting Limit:	Not reported
Detection Limit:	Not reported
Lab Notes:	Not reported
Quarterly Running Annual Average:	1.83
Units:	NG/L
Date:	10/16/2020
Field Pt Class:	PUBW
Site Use:	Drinking Water Wells
Site Type:	DDW Well
Latitude:	34.076778
Longitude:	-117.275381
Geo Tracker URL:	<a href="http://geotracker.waterboards.ca.gov/profile_report.asp?global_id=W0603310031">http://geotracker.waterboards.ca.gov/profile_report.asp?global_id=W0603310031</a>
Name:	RAUB WELL 5R
Address:	Not reported
City,State,Zip:	RIVERSIDE, CA
Envirostor ID:	Not reported
Program Type:	Not reported
Status:	Not reported
Status Date:	Not reported
Enviroscreen Score:	Not reported
Site Code:	Not reported
Global ID:	W0603310031
Facility Region:	Not reported
Lead Agency:	Not reported
Case worker:	Not reported
Local Agency:	Not reported
Location Case Number:	Not reported
File Location:	Not reported

Map ID  
Direction  
Distance  
Elevation

MAP FINDINGS

Site

Database(s)

EDR ID Number  
EPA ID Number

**RAUB WELL 5R (Continued)**

**S127520342**

Potential Contaminants of Concern:	Not reported
Potential Media Affected:	Not reported
Site History:	Not reported
Begin Date:	Not reported
RB Case Number:	Not reported
source_type:	All PFAS Chemicals
Location ID:	3310031-178
Matrix:	Liquid
Chemical:	PFOS
Qualifier:	=
Value:	5.7
Reporting Limit:	Not reported
Detection Limit:	Not reported
Lab Notes:	Not reported
Quarterly Running Annual Average:	Not reported
Units:	NG/L
Date:	8/16/2019
Field Pt Class:	PUBW
Site Use:	Drinking Water Wells
Site Type:	DDW Well
Latitude:	34.076778
Longitude:	-117.275381
Geo Tracker URL:	<a href="http://geotracker.waterboards.ca.gov/profile_report.asp?global_id=W0603310031">http://geotracker.waterboards.ca.gov/profile_report.asp?global_id=W0603310031</a>
Name:	RAUB WELL 5R
Address:	Not reported
City,State,Zip:	RIVERSIDE, CA
Envirostor ID:	Not reported
Program Type:	Not reported
Status:	Not reported
Status Date:	Not reported
Enviroscreen Score:	Not reported
Site Code:	Not reported
Global ID:	W0603310031
Facility Region:	Not reported
Lead Agency:	Not reported
Case worker:	Not reported
Local Agency:	Not reported
Location Case Number:	Not reported
File Location:	Not reported
Potential Contaminants of Concern:	Not reported
Potential Media Affected:	Not reported
Site History:	Not reported
Begin Date:	Not reported
RB Case Number:	Not reported
source_type:	All PFAS Chemicals
Location ID:	3310031-178
Matrix:	Liquid
Chemical:	PFOA
Qualifier:	=
Value:	2.9
Reporting Limit:	Not reported
Detection Limit:	Not reported
Lab Notes:	Not reported
Quarterly Running Annual Average:	Not reported

Map ID  
Direction  
Distance  
Elevation

MAP FINDINGS

Site

Database(s)

EDR ID Number  
EPA ID Number

**RAUB WELL 5R (Continued)**

**S127520342**

Units: NG/L  
Date: 8/16/2019  
Field Pt Class: PUBW  
Site Use: Drinking Water Wells  
Site Type: DDW Well  
Latitude: 34.076778  
Longitude: -117.275381  
Geo Tracker URL: [http://geotracker.waterboards.ca.gov/profile\\_report.asp?global\\_id=W0603310031](http://geotracker.waterboards.ca.gov/profile_report.asp?global_id=W0603310031)

Name: RAUB WELL 5R  
Address: Not reported  
City,State,Zip: RIVERSIDE, CA  
Envirostor ID: Not reported  
Program Type: Not reported  
Status: Not reported  
Status Date: Not reported  
Enviroscreen Score: Not reported  
Site Code: Not reported  
Global ID: W0603310031  
Facility Region: Not reported  
Lead Agency: Not reported  
Case worker: Not reported  
Local Agency: Not reported  
Location Case Number: Not reported  
File Location: Not reported  
Potential Contaminants of Concern: Not reported  
Potential Media Affected: Not reported  
Site History: Not reported

Begin Date: Not reported  
RB Case Number: Not reported  
source\_type: All PFAS Chemicals  
Location ID: 3310031-178  
Matrix: Liquid  
Chemical: PFOS  
Qualifier: =  
Value: 10  
Reporting Limit: Not reported  
Detection Limit: Not reported  
Lab Notes: Not reported  
Quarterly Running Annual Average: Not reported  
Units: NG/L  
Date: 10/24/2019  
Field Pt Class: PUBW  
Site Use: Drinking Water Wells  
Site Type: DDW Well  
Latitude: 34.076778  
Longitude: -117.275381  
Geo Tracker URL: [http://geotracker.waterboards.ca.gov/profile\\_report.asp?global\\_id=W0603310031](http://geotracker.waterboards.ca.gov/profile_report.asp?global_id=W0603310031)

Name: RAUB WELL 5R  
Address: Not reported  
City,State,Zip: RIVERSIDE, CA  
Envirostor ID: Not reported  
Program Type: Not reported  
Status: Not reported  
Status Date: Not reported

Map ID  
Direction  
Distance  
Elevation

MAP FINDINGS

Site

Database(s)

EDR ID Number  
EPA ID Number

**RAUB WELL 5R (Continued)**

**S127520342**

Enviroscreen Score:	Not reported
Site Code:	Not reported
Global ID:	W0603310031
Facility Region:	Not reported
Lead Agency:	Not reported
Case worker:	Not reported
Local Agency:	Not reported
Location Case Number:	Not reported
File Location:	Not reported
Potential Contaminants of Concern:	Not reported
Potential Media Affected:	Not reported
Site History:	Not reported
Begin Date:	Not reported
RB Case Number:	Not reported
source_type:	All PFAS Chemicals
Location ID:	3310031-178
Matrix:	Liquid
Chemical:	PFOA
Qualifier:	=
Value:	5.1
Reporting Limit:	Not reported
Detection Limit:	Not reported
Lab Notes:	Not reported
Quarterly Running Annual Average:	Not reported
Units:	NG/L
Date:	10/24/2019
Field Pt Class:	PUBW
Site Use:	Drinking Water Wells
Site Type:	DDW Well
Latitude:	34.076778
Longitude:	-117.275381
Geo Tracker URL:	<a href="http://geotracker.waterboards.ca.gov/profile_report.asp?global_id=W0603310031">http://geotracker.waterboards.ca.gov/profile_report.asp?global_id=W0603310031</a>
Name:	RAUB WELL 5R
Address:	Not reported
City,State,Zip:	RIVERSIDE, CA
Envirostor ID:	Not reported
Program Type:	Not reported
Status:	Not reported
Status Date:	Not reported
Enviroscreen Score:	Not reported
Site Code:	Not reported
Global ID:	W0603310031
Facility Region:	Not reported
Lead Agency:	Not reported
Case worker:	Not reported
Local Agency:	Not reported
Location Case Number:	Not reported
File Location:	Not reported
Potential Contaminants of Concern:	Not reported
Potential Media Affected:	Not reported
Site History:	Not reported
Begin Date:	Not reported
RB Case Number:	Not reported
source_type:	All PFAS Chemicals



Map ID  
Direction  
Distance  
Elevation

MAP FINDINGS

Site

Database(s)

EDR ID Number  
EPA ID Number

**RAUB WELL 5R (Continued)**

**S127520342**

Location ID: 3310031-178  
Matrix: Liquid  
Chemical: PFOS  
Qualifier: =  
Value: 8.6  
Reporting Limit: Not reported  
Detection Limit: Not reported  
Lab Notes: Not reported  
Quarterly Running Annual Average: Not reported  
Units: NG/L  
Date: 5/22/2020  
Field Pt Class: PUBW  
Site Use: Drinking Water Wells  
Site Type: DDW Well  
Latitude: 34.076778  
Longitude: -117.275381  
Geo Tracker URL: [http://geotracker.waterboards.ca.gov/profile\\_report.asp?global\\_id=W0603310031](http://geotracker.waterboards.ca.gov/profile_report.asp?global_id=W0603310031)

Name: RAUB WELL 5R  
Address: Not reported  
City,State,Zip: RIVERSIDE, CA  
Envirostor ID: Not reported  
Program Type: Not reported  
Status: Not reported  
Status Date: Not reported  
Enviroscreen Score: Not reported  
Site Code: Not reported  
Global ID: W0603310031  
Facility Region: Not reported  
Lead Agency: Not reported  
Case worker: Not reported  
Local Agency: Not reported  
Location Case Number: Not reported  
File Location: Not reported  
Potential Contaminants of Concern: Not reported  
Potential Media Affected: Not reported  
Site History: Not reported

Begin Date: Not reported  
RB Case Number: Not reported  
source\_type: All PFAS Chemicals  
Location ID: 3310031-178  
Matrix: Liquid  
Chemical: PFOA  
Qualifier: =  
Value: 5.3  
Reporting Limit: Not reported  
Detection Limit: Not reported  
Lab Notes: Not reported  
Quarterly Running Annual Average: Not reported  
Units: NG/L  
Date: 5/22/2020  
Field Pt Class: PUBW  
Site Use: Drinking Water Wells  
Site Type: DDW Well  
Latitude: 34.076778  
Longitude: -117.275381

Map ID  
Direction  
Distance  
Elevation

MAP FINDINGS

Site

Database(s)

EDR ID Number  
EPA ID Number

**RAUB WELL 5R (Continued)**

**S127520342**

Geo Tracker URL: [http://geotracker.waterboards.ca.gov/profile\\_report.asp?global\\_id=W0603310031](http://geotracker.waterboards.ca.gov/profile_report.asp?global_id=W0603310031)

Name: RAUB WELL 5R  
Address: Not reported  
City,State,Zip: RIVERSIDE, CA  
Envirostor ID: Not reported  
Program Type: Not reported  
Status: Not reported  
Status Date: Not reported  
Enviroscreen Score: Not reported  
Site Code: Not reported  
Global ID: W0603310031  
Facility Region: Not reported  
Lead Agency: Not reported  
Case worker: Not reported  
Local Agency: Not reported  
Location Case Number: Not reported  
File Location: Not reported  
Potential Contaminants of Concern: Not reported  
Potential Media Affected: Not reported  
Site History: Not reported

Begin Date: Not reported  
RB Case Number: Not reported  
source\_type: All PFAS Chemicals  
Location ID: 3310031-178  
Matrix: Liquid  
Chemical: PFOS  
Qualifier: =  
Value: 2.7  
Reporting Limit: Not reported  
Detection Limit: Not reported  
Lab Notes: Not reported  
Quarterly Running Annual Average: 3.93  
Units: NG/L  
Date: 1/29/2021  
Field Pt Class: PUBW  
Site Use: Drinking Water Wells  
Site Type: DDW Well  
Latitude: 34.076778  
Longitude: -117.275381  
Geo Tracker URL: [http://geotracker.waterboards.ca.gov/profile\\_report.asp?global\\_id=W0603310031](http://geotracker.waterboards.ca.gov/profile_report.asp?global_id=W0603310031)

[Click this hyperlink](#) while viewing on your computer to access  
116 additional CA PFAS: record(s) in the EDR Site Report.

24  
North  
1/4-1/2  
0.400 mi.  
2113 ft.

**CSCO SCREW COMPANY**  
**775 UNIT 6-7 S. GIFFORD STREET**  
**SAN BERNARDINO, CA 92408**

**ENVIROSTOR S106797656**  
**N/A**

**Relative:**  
**Higher**

ENVIROSTOR:  
Name: CSCO SCREW COMPANY  
Address: 775 UNIT 6-7 S. GIFFORD STREET  
City,State,Zip: SAN BERNARDINO, CA 92408  
Facility ID: 36340067  
Status: Refer: 1248 Local Agency

**Actual:**  
**1042 ft.**

Map ID  
Direction  
Distance  
Elevation

MAP FINDINGS

Site

Database(s)

EDR ID Number  
EPA ID Number

**CSCO SCREW COMPANY (Continued)**

**S106797656**

Status Date: 06/28/2001  
Site Code: Not reported  
Site Type: Evaluation  
Site Type Detailed: Evaluation  
Acres: 0  
NPL: NO  
Regulatory Agencies: SAN BERNARDINO COUNTY  
Lead Agency: SAN BERNARDINO COUNTY  
Program Manager: Not reported  
Supervisor: Referred - Not Assigned  
Division Branch: Cleanup Cypress  
Assembly: 62  
Senate: Not reported  
Special Program: Not reported  
Restricted Use: NO  
Site Mgmt Req: NONE SPECIFIED  
Funding: Not Applicable  
Latitude: 34.08707  
Longitude: -117.2684  
APN: 0280091460000  
Past Use: NONE SPECIFIED  
Potential COC: NONE SPECIFIED  
Confirmed COC: NONE SPECIFIED  
Potential Description: NONE SPECIFIED  
Alias Name: 0280091460000  
Alias Type: APN  
Alias Name: 36340067  
Alias Type: Envirostor ID Number

**Completed Info:**

Completed Area Name: PROJECT WIDE  
Completed Sub Area Name: Not reported  
Completed Document Type: SB 1248 Notification  
Completed Date: 06/26/2001  
Comments: SB 1248 San Bernardino County  
  
Future Area Name: Not reported  
Future Sub Area Name: Not reported  
Future Document Type: Not reported  
Future Due Date: Not reported  
Schedule Area Name: Not reported  
Schedule Sub Area Name: Not reported  
Schedule Document Type: Not reported  
Schedule Due Date: Not reported  
Schedule Revised Date: Not reported

**G25  
WSW  
1/4-1/2  
0.421 mi.  
2223 ft.**

**RAUB WELL 06  
RIVERSIDE, CA  
Site 1 of 2 in cluster G**

**PFAS S127520350  
N/A**

**Relative:  
Lower  
Actual:  
1016 ft.**

**PFAS:**  
Name: RAUB WELL 06  
Address: Not reported  
City, State, Zip: RIVERSIDE, CA  
Envirostor ID: Not reported  
Program Type: Not reported

Map ID  
Direction  
Distance  
Elevation

MAP FINDINGS

Site

Database(s)

EDR ID Number  
EPA ID Number

**RAUB WELL 06 (Continued)**

**S127520350**

Status:	Not reported
Status Date:	Not reported
Enviroscreen Score:	Not reported
Site Code:	Not reported
Global ID:	W0603310031
Facility Region:	Not reported
Lead Agency:	Not reported
Case worker:	Not reported
Local Agency:	Not reported
Location Case Number:	Not reported
File Location:	Not reported
Potential Contaminants of Concern:	Not reported
Potential Media Affected:	Not reported
Site History:	Not reported
Begin Date:	Not reported
RB Case Number:	Not reported
source_type:	All PFAS Chemicals
Location ID:	3310031-077
Matrix:	Liquid
Chemical:	PFBSA
Qualifier:	=
Value:	4.1
Reporting Limit:	Not reported
Detection Limit:	Not reported
Lab Notes:	Not reported
Quarterly Running Annual Average:	Not reported
Units:	NG/L
Date:	10/16/2020
Field Pt Class:	PUBW
Site Use:	Drinking Water Wells
Site Type:	DDW Well
Latitude:	34.078548
Longitude:	-117.277194
Geo Tracker URL:	<a href="http://geotracker.waterboards.ca.gov/profile_report.asp?global_id=W0603310031">http://geotracker.waterboards.ca.gov/profile_report.asp?global_id=W0603310031</a>
Name:	RAUB WELL 06
Address:	Not reported
City,State,Zip:	RIVERSIDE, CA
Envirostor ID:	Not reported
Program Type:	Not reported
Status:	Not reported
Status Date:	Not reported
Enviroscreen Score:	Not reported
Site Code:	Not reported
Global ID:	W0603310031
Facility Region:	Not reported
Lead Agency:	Not reported
Case worker:	Not reported
Local Agency:	Not reported
Location Case Number:	Not reported
File Location:	Not reported
Potential Contaminants of Concern:	Not reported
Potential Media Affected:	Not reported
Site History:	Not reported
Begin Date:	Not reported

Map ID  
Direction  
Distance  
Elevation

MAP FINDINGS

Site

Database(s)

EDR ID Number  
EPA ID Number

**RAUB WELL 06 (Continued)**

**S127520350**

RB Case Number: Not reported  
source\_type: All PFAS Chemicals  
Location ID: 3310031-077  
Matrix: Liquid  
Chemical: PFHPA  
Qualifier: <  
Value: 1.7  
Reporting Limit: Not reported  
Detection Limit: Not reported  
Lab Notes: Not reported  
Quarterly Running Annual Average: Not reported  
Units: NG/L  
Date: 10/16/2020  
Field Pt Class: PUBW  
Site Use: Drinking Water Wells  
Site Type: DDW Well  
Latitude: 34.078548  
Longitude: -117.277194  
Geo Tracker URL: [http://geotracker.waterboards.ca.gov/profile\\_report.asp?global\\_id=W0603310031](http://geotracker.waterboards.ca.gov/profile_report.asp?global_id=W0603310031)

Name: RAUB WELL 06  
Address: Not reported  
City,State,Zip: RIVERSIDE, CA  
Envirostor ID: Not reported  
Program Type: Not reported  
Status: Not reported  
Status Date: Not reported  
Enviroscreen Score: Not reported  
Site Code: Not reported  
Global ID: W0603310031  
Facility Region: Not reported  
Lead Agency: Not reported  
Case worker: Not reported  
Local Agency: Not reported  
Location Case Number: Not reported  
File Location: Not reported  
Potential Contaminants of Concern: Not reported  
Potential Media Affected: Not reported  
Site History: Not reported

Begin Date: Not reported  
RB Case Number: Not reported  
source\_type: All PFAS Chemicals  
Location ID: 3310031-077  
Matrix: Liquid  
Chemical: PFHXSA  
Qualifier: =  
Value: 8.7  
Reporting Limit: Not reported  
Detection Limit: Not reported  
Lab Notes: Not reported  
Quarterly Running Annual Average: Not reported  
Units: NG/L  
Date: 10/16/2020  
Field Pt Class: PUBW  
Site Use: Drinking Water Wells  
Site Type: DDW Well

Map ID  
Direction  
Distance  
Elevation

MAP FINDINGS

Site

Database(s)

EDR ID Number  
EPA ID Number

**RAUB WELL 06 (Continued)**

**S127520350**

Latitude: 34.078548  
Longitude: -117.277194  
Geo Tracker URL: [http://geotracker.waterboards.ca.gov/profile\\_report.asp?global\\_id=W0603310031](http://geotracker.waterboards.ca.gov/profile_report.asp?global_id=W0603310031)

Name: RAUB WELL 06  
Address: Not reported  
City,State,Zip: RIVERSIDE, CA  
Envirostor ID: Not reported  
Program Type: Not reported  
Status: Not reported  
Status Date: Not reported  
Enviroscreen Score: Not reported  
Site Code: Not reported  
Global ID: W0603310031  
Facility Region: Not reported  
Lead Agency: Not reported  
Case worker: Not reported  
Local Agency: Not reported  
Location Case Number: Not reported  
File Location: Not reported  
Potential Contaminants of Concern: Not reported  
Potential Media Affected: Not reported  
Site History: Not reported

Begin Date: Not reported  
RB Case Number: Not reported  
source\_type: All PFAS Chemicals  
Location ID: 3310031-077  
Matrix: Liquid  
Chemical: PFNA  
Qualifier: <  
Value: 1.7  
Reporting Limit: Not reported  
Detection Limit: Not reported  
Lab Notes: Not reported  
Quarterly Running Annual Average: Not reported  
Units: NG/L  
Date: 10/16/2020  
Field Pt Class: PUBW  
Site Use: Drinking Water Wells  
Site Type: DDW Well  
Latitude: 34.078548  
Longitude: -117.277194  
Geo Tracker URL: [http://geotracker.waterboards.ca.gov/profile\\_report.asp?global\\_id=W0603310031](http://geotracker.waterboards.ca.gov/profile_report.asp?global_id=W0603310031)

Name: RAUB WELL 06  
Address: Not reported  
City,State,Zip: RIVERSIDE, CA  
Envirostor ID: Not reported  
Program Type: Not reported  
Status: Not reported  
Status Date: Not reported  
Enviroscreen Score: Not reported  
Site Code: Not reported  
Global ID: W0603310031  
Facility Region: Not reported  
Lead Agency: Not reported

Map ID  
Direction  
Distance  
Elevation

MAP FINDINGS

Site

Database(s)

EDR ID Number  
EPA ID Number

**RAUB WELL 06 (Continued)**

**S127520350**

Case worker:	Not reported
Local Agency:	Not reported
Location Case Number:	Not reported
File Location:	Not reported
Potential Contaminants of Concern:	Not reported
Potential Media Affected:	Not reported
Site History:	Not reported
Begin Date:	Not reported
RB Case Number:	Not reported
source_type:	All PFAS Chemicals
Location ID:	3310031-077
Matrix:	Liquid
Chemical:	NETFOSAA
Qualifier:	<
Value:	1.7
Reporting Limit:	Not reported
Detection Limit:	Not reported
Lab Notes:	Not reported
Quarterly Running Annual Average:	Not reported
Units:	NG/L
Date:	10/16/2020
Field Pt Class:	PUBW
Site Use:	Drinking Water Wells
Site Type:	DDW Well
Latitude:	34.078548
Longitude:	-117.277194
Geo Tracker URL:	<a href="http://geotracker.waterboards.ca.gov/profile_report.asp?global_id=W0603310031">http://geotracker.waterboards.ca.gov/profile_report.asp?global_id=W0603310031</a>
Name:	RAUB WELL 06
Address:	Not reported
City,State,Zip:	RIVERSIDE, CA
Envirostor ID:	Not reported
Program Type:	Not reported
Status:	Not reported
Status Date:	Not reported
Enviroscreen Score:	Not reported
Site Code:	Not reported
Global ID:	W0603310031
Facility Region:	Not reported
Lead Agency:	Not reported
Case worker:	Not reported
Local Agency:	Not reported
Location Case Number:	Not reported
File Location:	Not reported
Potential Contaminants of Concern:	Not reported
Potential Media Affected:	Not reported
Site History:	Not reported
Begin Date:	Not reported
RB Case Number:	Not reported
source_type:	All PFAS Chemicals
Location ID:	3310031-077
Matrix:	Liquid
Chemical:	NMEFOSAA
Qualifier:	<
Value:	1.7

Map ID  
Direction  
Distance  
Elevation

MAP FINDINGS

Site

Database(s)

EDR ID Number  
EPA ID Number

**RAUB WELL 06 (Continued)**

**S127520350**

Reporting Limit: Not reported  
Detection Limit: Not reported  
Lab Notes: Not reported  
Quarterly Running Annual Average: Not reported  
Units: NG/L  
Date: 10/16/2020  
Field Pt Class: PUBW  
Site Use: Drinking Water Wells  
Site Type: DDW Well  
Latitude: 34.078548  
Longitude: -117.277194  
Geo Tracker URL: [http://geotracker.waterboards.ca.gov/profile\\_report.asp?global\\_id=W0603310031](http://geotracker.waterboards.ca.gov/profile_report.asp?global_id=W0603310031)

Name: RAUB WELL 06  
Address: Not reported  
City,State,Zip: RIVERSIDE, CA  
Envirostor ID: Not reported  
Program Type: Not reported  
Status: Not reported  
Status Date: Not reported  
Enviroscreen Score: Not reported  
Site Code: Not reported  
Global ID: W0603310031  
Facility Region: Not reported  
Lead Agency: Not reported  
Case worker: Not reported  
Local Agency: Not reported  
Location Case Number: Not reported  
File Location: Not reported  
Potential Contaminants of Concern: Not reported  
Potential Media Affected: Not reported  
Site History: Not reported

Begin Date: Not reported  
RB Case Number: Not reported  
source\_type: All PFAS Chemicals  
Location ID: 3310031-077  
Matrix: Liquid  
Chemical: 9CIPF3ONS  
Qualifier: <  
Value: 1.7  
Reporting Limit: Not reported  
Detection Limit: Not reported  
Lab Notes: Not reported  
Quarterly Running Annual Average: Not reported  
Units: NG/L  
Date: 10/16/2020  
Field Pt Class: PUBW  
Site Use: Drinking Water Wells  
Site Type: DDW Well  
Latitude: 34.078548  
Longitude: -117.277194  
Geo Tracker URL: [http://geotracker.waterboards.ca.gov/profile\\_report.asp?global\\_id=W0603310031](http://geotracker.waterboards.ca.gov/profile_report.asp?global_id=W0603310031)

Name: RAUB WELL 06  
Address: Not reported  
City,State,Zip: RIVERSIDE, CA



Map ID  
Direction  
Distance  
Elevation

MAP FINDINGS

Site

Database(s)

EDR ID Number  
EPA ID Number

**RAUB WELL 06 (Continued)**

**S127520350**

Envirostor ID:	Not reported
Program Type:	Not reported
Status:	Not reported
Status Date:	Not reported
Enviroscreen Score:	Not reported
Site Code:	Not reported
Global ID:	W0603310031
Facility Region:	Not reported
Lead Agency:	Not reported
Case worker:	Not reported
Local Agency:	Not reported
Location Case Number:	Not reported
File Location:	Not reported
Potential Contaminants of Concern:	Not reported
Potential Media Affected:	Not reported
Site History:	Not reported
Begin Date:	Not reported
RB Case Number:	Not reported
source_type:	All PFAS Chemicals
Location ID:	3310031-077
Matrix:	Liquid
Chemical:	11CIPF3OUDS
Qualifier:	<
Value:	1.7
Reporting Limit:	Not reported
Detection Limit:	Not reported
Lab Notes:	Not reported
Quarterly Running Annual Average:	Not reported
Units:	NG/L
Date:	10/16/2020
Field Pt Class:	PUBW
Site Use:	Drinking Water Wells
Site Type:	DDW Well
Latitude:	34.078548
Longitude:	-117.277194
Geo Tracker URL:	<a href="http://geotracker.waterboards.ca.gov/profile_report.asp?global_id=W0603310031">http://geotracker.waterboards.ca.gov/profile_report.asp?global_id=W0603310031</a>
Name:	RAUB WELL 06
Address:	Not reported
City,State,Zip:	RIVERSIDE, CA
Envirostor ID:	Not reported
Program Type:	Not reported
Status:	Not reported
Status Date:	Not reported
Enviroscreen Score:	Not reported
Site Code:	Not reported
Global ID:	W0603310031
Facility Region:	Not reported
Lead Agency:	Not reported
Case worker:	Not reported
Local Agency:	Not reported
Location Case Number:	Not reported
File Location:	Not reported
Potential Contaminants of Concern:	Not reported
Potential Media Affected:	Not reported
Site History:	Not reported

Map ID  
Direction  
Distance  
Elevation

MAP FINDINGS

Site

Database(s)

EDR ID Number  
EPA ID Number

**RAUB WELL 06 (Continued)**

**S127520350**

Begin Date: Not reported  
RB Case Number: Not reported  
source\_type: All PFAS Chemicals  
Location ID: 3310031-077  
Matrix: Liquid  
Chemical: ADONA  
Qualifier: <  
Value: 1.7  
Reporting Limit: Not reported  
Detection Limit: Not reported  
Lab Notes: Not reported  
Quarterly Running Annual Average: Not reported  
Units: NG/L  
Date: 10/16/2020  
Field Pt Class: PUBW  
Site Use: Drinking Water Wells  
Site Type: DDW Well  
Latitude: 34.078548  
Longitude: -117.277194  
Geo Tracker URL: [http://geotracker.waterboards.ca.gov/profile\\_report.asp?global\\_id=W0603310031](http://geotracker.waterboards.ca.gov/profile_report.asp?global_id=W0603310031)

Name: RAUB WELL 06  
Address: Not reported  
City,State,Zip: RIVERSIDE, CA  
Envirostor ID: Not reported  
Program Type: Not reported  
Status: Not reported  
Status Date: Not reported  
Enviroscreen Score: Not reported  
Site Code: Not reported  
Global ID: W0603310031  
Facility Region: Not reported  
Lead Agency: Not reported  
Case worker: Not reported  
Local Agency: Not reported  
Location Case Number: Not reported  
File Location: Not reported  
Potential Contaminants of Concern: Not reported  
Potential Media Affected: Not reported  
Site History: Not reported

Begin Date: Not reported  
RB Case Number: Not reported  
source\_type: All PFAS Chemicals  
Location ID: 3310031-077  
Matrix: Liquid  
Chemical: PFNDCA  
Qualifier: <  
Value: 1.7  
Reporting Limit: Not reported  
Detection Limit: Not reported  
Lab Notes: Not reported  
Quarterly Running Annual Average: Not reported  
Units: NG/L  
Date: 10/16/2020  
Field Pt Class: PUBW  
Site Use: Drinking Water Wells

Map ID  
Direction  
Distance  
Elevation

MAP FINDINGS

Site

Database(s)

EDR ID Number  
EPA ID Number

**RAUB WELL 06 (Continued)**

**S127520350**

Site Type: DDW Well  
Latitude: 34.078548  
Longitude: -117.277194  
Geo Tracker URL: [http://geotracker.waterboards.ca.gov/profile\\_report.asp?global\\_id=W0603310031](http://geotracker.waterboards.ca.gov/profile_report.asp?global_id=W0603310031)

Name: RAUB WELL 06  
Address: Not reported  
City,State,Zip: RIVERSIDE, CA  
Envirostor ID: Not reported  
Program Type: Not reported  
Status: Not reported  
Status Date: Not reported  
Enviroscreen Score: Not reported  
Site Code: Not reported  
Global ID: W0603310031  
Facility Region: Not reported  
Lead Agency: Not reported  
Case worker: Not reported  
Local Agency: Not reported  
Location Case Number: Not reported  
File Location: Not reported  
Potential Contaminants of Concern: Not reported  
Potential Media Affected: Not reported  
Site History: Not reported

Begin Date: Not reported  
RB Case Number: Not reported  
source\_type: All PFAS Chemicals  
Location ID: 3310031-077  
Matrix: Liquid  
Chemical: PFDOA  
Qualifier: <  
Value: 1.7  
Reporting Limit: Not reported  
Detection Limit: Not reported  
Lab Notes: Not reported  
Quarterly Running Annual Average: Not reported  
Units: NG/L  
Date: 10/16/2020  
Field Pt Class: PUBW  
Site Use: Drinking Water Wells  
Site Type: DDW Well  
Latitude: 34.078548  
Longitude: -117.277194  
Geo Tracker URL: [http://geotracker.waterboards.ca.gov/profile\\_report.asp?global\\_id=W0603310031](http://geotracker.waterboards.ca.gov/profile_report.asp?global_id=W0603310031)

[Click this hyperlink](#) while viewing on your computer to access  
166 additional CA PFAS: record(s) in the EDR Site Report.

MAP FINDINGS

Map ID  
 Direction  
 Distance  
 Elevation

Site

Database(s)

EDR ID Number  
 EPA ID Number

**G26**  
**West**  
**1/4-1/2**  
**0.424 mi.**  
**2240 ft.**

**RAUB WELL 08**  
**RIVERSIDE, CA**  
**Site 2 of 2 in cluster G**

**PFAS** **S127520352**  
**N/A**

**Relative:**  
**Lower**  
**Actual:**  
**1017 ft.**

**PFAS:**

Name:	RAUB WELL 08
Address:	Not reported
City,State,Zip:	RIVERSIDE, CA
Envirostor ID:	Not reported
Program Type:	Not reported
Status:	Not reported
Status Date:	Not reported
Enviroscreen Score:	Not reported
Site Code:	Not reported
Global ID:	W0603310031
Facility Region:	Not reported
Lead Agency:	Not reported
Case worker:	Not reported
Local Agency:	Not reported
Location Case Number:	Not reported
File Location:	Not reported
Potential Contaminants of Concern:	Not reported
Potential Media Affected:	Not reported
Site History:	Not reported
Begin Date:	Not reported
RB Case Number:	Not reported
source_type:	All PFAS Chemicals
Location ID:	3310031-115
Matrix:	Liquid
Chemical:	PFTEDA
Qualifier:	<
Value:	1.7
Reporting Limit:	Not reported
Detection Limit:	Not reported
Lab Notes:	Not reported
Quarterly Running Annual Average:	Not reported
Units:	NG/L
Date:	6/3/2021
Field Pt Class:	PUBW
Site Use:	Drinking Water Wells
Site Type:	DDW Well
Latitude:	34.079161
Longitude:	-117.277461
Geo Tracker URL:	<a href="http://geotracker.waterboards.ca.gov/profile_report.asp?global_id=W0603310031">http://geotracker.waterboards.ca.gov/profile_report.asp?global_id=W0603310031</a>
Name:	RAUB WELL 08
Address:	Not reported
City,State,Zip:	RIVERSIDE, CA
Envirostor ID:	Not reported
Program Type:	Not reported
Status:	Not reported
Status Date:	Not reported
Enviroscreen Score:	Not reported
Site Code:	Not reported
Global ID:	W0603310031
Facility Region:	Not reported

Map ID  
Direction  
Distance  
Elevation

MAP FINDINGS

Site

Database(s)

EDR ID Number  
EPA ID Number

**RAUB WELL 08 (Continued)**

**S127520352**

Lead Agency:	Not reported
Case worker:	Not reported
Local Agency:	Not reported
Location Case Number:	Not reported
File Location:	Not reported
Potential Contaminants of Concern:	Not reported
Potential Media Affected:	Not reported
Site History:	Not reported
Begin Date:	Not reported
RB Case Number:	Not reported
source_type:	All PFAS Chemicals
Location ID:	3310031-115
Matrix:	Liquid
Chemical:	PFTRIDA
Qualifier:	<
Value:	1.7
Reporting Limit:	Not reported
Detection Limit:	Not reported
Lab Notes:	Not reported
Quarterly Running Annual Average:	Not reported
Units:	NG/L
Date:	6/3/2021
Field Pt Class:	PUBW
Site Use:	Drinking Water Wells
Site Type:	DDW Well
Latitude:	34.079161
Longitude:	-117.277461
Geo Tracker URL:	<a href="http://geotracker.waterboards.ca.gov/profile_report.asp?global_id=W0603310031">http://geotracker.waterboards.ca.gov/profile_report.asp?global_id=W0603310031</a>
Name:	RAUB WELL 08
Address:	Not reported
City,State,Zip:	RIVERSIDE, CA
Envirostor ID:	Not reported
Program Type:	Not reported
Status:	Not reported
Status Date:	Not reported
Enviroscreen Score:	Not reported
Site Code:	Not reported
Global ID:	W0603310031
Facility Region:	Not reported
Lead Agency:	Not reported
Case worker:	Not reported
Local Agency:	Not reported
Location Case Number:	Not reported
File Location:	Not reported
Potential Contaminants of Concern:	Not reported
Potential Media Affected:	Not reported
Site History:	Not reported
Begin Date:	Not reported
RB Case Number:	Not reported
source_type:	All PFAS Chemicals
Location ID:	3310031-115
Matrix:	Liquid
Chemical:	PFUNDCA
Qualifier:	<

Map ID  
Direction  
Distance  
Elevation

MAP FINDINGS

Site

Database(s)

EDR ID Number  
EPA ID Number

**RAUB WELL 08 (Continued)**

**S127520352**

Value: 1.7  
Reporting Limit: Not reported  
Detection Limit: Not reported  
Lab Notes: Not reported  
Quarterly Running Annual Average: Not reported  
Units: NG/L  
Date: 6/3/2021  
Field Pt Class: PUBW  
Site Use: Drinking Water Wells  
Site Type: DDW Well  
Latitude: 34.079161  
Longitude: -117.277461  
Geo Tracker URL: [http://geotracker.waterboards.ca.gov/profile\\_report.asp?global\\_id=W0603310031](http://geotracker.waterboards.ca.gov/profile_report.asp?global_id=W0603310031)

Name: RAUB WELL 08  
Address: Not reported  
City,State,Zip: RIVERSIDE, CA  
Envirostor ID: Not reported  
Program Type: Not reported  
Status: Not reported  
Status Date: Not reported  
Enviroscreen Score: Not reported  
Site Code: Not reported  
Global ID: W0603310031  
Facility Region: Not reported  
Lead Agency: Not reported  
Case worker: Not reported  
Local Agency: Not reported  
Location Case Number: Not reported  
File Location: Not reported  
Potential Contaminants of Concern: Not reported  
Potential Media Affected: Not reported  
Site History: Not reported

Begin Date: Not reported  
RB Case Number: Not reported  
source\_type: All PFAS Chemicals  
Location ID: 3310031-115  
Matrix: Liquid  
Chemical: HFPA-DA  
Qualifier: <  
Value: 1.7  
Reporting Limit: Not reported  
Detection Limit: Not reported  
Lab Notes: Not reported  
Quarterly Running Annual Average: Not reported  
Units: NG/L  
Date: 6/3/2021  
Field Pt Class: PUBW  
Site Use: Drinking Water Wells  
Site Type: DDW Well  
Latitude: 34.079161  
Longitude: -117.277461  
Geo Tracker URL: [http://geotracker.waterboards.ca.gov/profile\\_report.asp?global\\_id=W0603310031](http://geotracker.waterboards.ca.gov/profile_report.asp?global_id=W0603310031)

Name: RAUB WELL 08  
Address: Not reported

Map ID  
Direction  
Distance  
Elevation

MAP FINDINGS

Site

Database(s)

EDR ID Number  
EPA ID Number

**RAUB WELL 08 (Continued)**

**S127520352**

City,State,Zip:	RIVERSIDE, CA
Envirostor ID:	Not reported
Program Type:	Not reported
Status:	Not reported
Status Date:	Not reported
Enviroscreen Score:	Not reported
Site Code:	Not reported
Global ID:	W0603310031
Facility Region:	Not reported
Lead Agency:	Not reported
Case worker:	Not reported
Local Agency:	Not reported
Location Case Number:	Not reported
File Location:	Not reported
Potential Contaminants of Concern:	Not reported
Potential Media Affected:	Not reported
Site History:	Not reported
Begin Date:	Not reported
RB Case Number:	Not reported
source_type:	All PFAS Chemicals
Location ID:	3310031-115
Matrix:	Liquid
Chemical:	9CIPF3ONS
Qualifier:	<
Value:	1.7
Reporting Limit:	Not reported
Detection Limit:	Not reported
Lab Notes:	Not reported
Quarterly Running Annual Average:	Not reported
Units:	NG/L
Date:	6/3/2021
Field Pt Class:	PUBW
Site Use:	Drinking Water Wells
Site Type:	DDW Well
Latitude:	34.079161
Longitude:	-117.277461
Geo Tracker URL:	<a href="http://geotracker.waterboards.ca.gov/profile_report.asp?global_id=W0603310031">http://geotracker.waterboards.ca.gov/profile_report.asp?global_id=W0603310031</a>
Name:	RAUB WELL 08
Address:	Not reported
City,State,Zip:	RIVERSIDE, CA
Envirostor ID:	Not reported
Program Type:	Not reported
Status:	Not reported
Status Date:	Not reported
Enviroscreen Score:	Not reported
Site Code:	Not reported
Global ID:	W0603310031
Facility Region:	Not reported
Lead Agency:	Not reported
Case worker:	Not reported
Local Agency:	Not reported
Location Case Number:	Not reported
File Location:	Not reported
Potential Contaminants of Concern:	Not reported
Potential Media Affected:	Not reported

Map ID  
Direction  
Distance  
Elevation

MAP FINDINGS

Site

Database(s)

EDR ID Number  
EPA ID Number

**RAUB WELL 08 (Continued)**

**S127520352**

Site History:	Not reported
Begin Date:	Not reported
RB Case Number:	Not reported
source_type:	All PFAS Chemicals
Location ID:	3310031-115
Matrix:	Liquid
Chemical:	11CIPF3OUDS
Qualifier:	<
Value:	1.7
Reporting Limit:	Not reported
Detection Limit:	Not reported
Lab Notes:	Not reported
Quarterly Running Annual Average:	Not reported
Units:	NG/L
Date:	6/3/2021
Field Pt Class:	PUBW
Site Use:	Drinking Water Wells
Site Type:	DDW Well
Latitude:	34.079161
Longitude:	-117.277461
Geo Tracker URL:	<a href="http://geotracker.waterboards.ca.gov/profile_report.asp?global_id=W0603310031">http://geotracker.waterboards.ca.gov/profile_report.asp?global_id=W0603310031</a>
Name:	RAUB WELL 08
Address:	Not reported
City,State,Zip:	RIVERSIDE, CA
Envirostor ID:	Not reported
Program Type:	Not reported
Status:	Not reported
Status Date:	Not reported
Enviroscreen Score:	Not reported
Site Code:	Not reported
Global ID:	W0603310031
Facility Region:	Not reported
Lead Agency:	Not reported
Case worker:	Not reported
Local Agency:	Not reported
Location Case Number:	Not reported
File Location:	Not reported
Potential Contaminants of Concern:	Not reported
Potential Media Affected:	Not reported
Site History:	Not reported
Begin Date:	Not reported
RB Case Number:	Not reported
source_type:	All PFAS Chemicals
Location ID:	3310031-115
Matrix:	Liquid
Chemical:	ADONA
Qualifier:	<
Value:	1.7
Reporting Limit:	Not reported
Detection Limit:	Not reported
Lab Notes:	Not reported
Quarterly Running Annual Average:	Not reported
Units:	NG/L
Date:	6/3/2021



Map ID  
Direction  
Distance  
Elevation

MAP FINDINGS

Site

Database(s)

EDR ID Number  
EPA ID Number

**RAUB WELL 08 (Continued)**

**S127520352**

Field Pt Class: PUBW  
Site Use: Drinking Water Wells  
Site Type: DDW Well  
Latitude: 34.079161  
Longitude: -117.277461  
Geo Tracker URL: [http://geotracker.waterboards.ca.gov/profile\\_report.asp?global\\_id=W0603310031](http://geotracker.waterboards.ca.gov/profile_report.asp?global_id=W0603310031)

Name: RAUB WELL 08  
Address: Not reported  
City,State,Zip: RIVERSIDE, CA  
Envirostor ID: Not reported  
Program Type: Not reported  
Status: Not reported  
Status Date: Not reported  
Enviroscreen Score: Not reported  
Site Code: Not reported  
Global ID: W0603310031  
Facility Region: Not reported  
Lead Agency: Not reported  
Case worker: Not reported  
Local Agency: Not reported  
Location Case Number: Not reported  
File Location: Not reported  
Potential Contaminants of Concern: Not reported  
Potential Media Affected: Not reported  
Site History: Not reported

Begin Date: Not reported  
RB Case Number: Not reported  
source\_type: All PFAS Chemicals  
Location ID: 3310031-115  
Matrix: Liquid  
Chemical: PFBSA  
Qualifier: =  
Value: 2.3  
Reporting Limit: Not reported  
Detection Limit: Not reported  
Lab Notes: Not reported  
Quarterly Running Annual Average: 2.3  
Units: NG/L  
Date: 7/16/2021  
Field Pt Class: PUBW  
Site Use: Drinking Water Wells  
Site Type: DDW Well  
Latitude: 34.079161  
Longitude: -117.277461  
Geo Tracker URL: [http://geotracker.waterboards.ca.gov/profile\\_report.asp?global\\_id=W0603310031](http://geotracker.waterboards.ca.gov/profile_report.asp?global_id=W0603310031)

Name: RAUB WELL 08  
Address: Not reported  
City,State,Zip: RIVERSIDE, CA  
Envirostor ID: Not reported  
Program Type: Not reported  
Status: Not reported  
Status Date: Not reported  
Enviroscreen Score: Not reported  
Site Code: Not reported

Map ID  
Direction  
Distance  
Elevation

MAP FINDINGS

Site

Database(s)

EDR ID Number  
EPA ID Number

**RAUB WELL 08 (Continued)**

**S127520352**

Global ID:	W0603310031
Facility Region:	Not reported
Lead Agency:	Not reported
Case worker:	Not reported
Local Agency:	Not reported
Location Case Number:	Not reported
File Location:	Not reported
Potential Contaminants of Concern:	Not reported
Potential Media Affected:	Not reported
Site History:	Not reported
Begin Date:	Not reported
RB Case Number:	Not reported
source_type:	All PFAS Chemicals
Location ID:	3310031-115
Matrix:	Liquid
Chemical:	PFHPA
Qualifier:	<
Value:	1.7
Reporting Limit:	Not reported
Detection Limit:	Not reported
Lab Notes:	Not reported
Quarterly Running Annual Average:	Not reported
Units:	NG/L
Date:	7/16/2021
Field Pt Class:	PUBW
Site Use:	Drinking Water Wells
Site Type:	DDW Well
Latitude:	34.079161
Longitude:	-117.277461
Geo Tracker URL:	<a href="http://geotracker.waterboards.ca.gov/profile_report.asp?global_id=W0603310031">http://geotracker.waterboards.ca.gov/profile_report.asp?global_id=W0603310031</a>
Name:	RAUB WELL 08
Address:	Not reported
City,State,Zip:	RIVERSIDE, CA
Envirostor ID:	Not reported
Program Type:	Not reported
Status:	Not reported
Status Date:	Not reported
Enviroscreen Score:	Not reported
Site Code:	Not reported
Global ID:	W0603310031
Facility Region:	Not reported
Lead Agency:	Not reported
Case worker:	Not reported
Local Agency:	Not reported
Location Case Number:	Not reported
File Location:	Not reported
Potential Contaminants of Concern:	Not reported
Potential Media Affected:	Not reported
Site History:	Not reported
Begin Date:	Not reported
RB Case Number:	Not reported
source_type:	All PFAS Chemicals
Location ID:	3310031-115
Matrix:	Liquid

Map ID  
Direction  
Distance  
Elevation

MAP FINDINGS

Site

Database(s)

EDR ID Number  
EPA ID Number

**RAUB WELL 08 (Continued)**

**S127520352**

Chemical: PFHXS  
Qualifier: =  
Value: 6.5  
Reporting Limit: Not reported  
Detection Limit: Not reported  
Lab Notes: Not reported  
Quarterly Running Annual Average: Not reported  
Units: NG/L  
Date: 7/16/2021  
Field Pt Class: PUBW  
Site Use: Drinking Water Wells  
Site Type: DDW Well  
Latitude: 34.079161  
Longitude: -117.277461  
Geo Tracker URL: [http://geotracker.waterboards.ca.gov/profile\\_report.asp?global\\_id=W0603310031](http://geotracker.waterboards.ca.gov/profile_report.asp?global_id=W0603310031)

Name: RAUB WELL 08  
Address: Not reported  
City,State,Zip: RIVERSIDE, CA  
Envirostor ID: Not reported  
Program Type: Not reported  
Status: Not reported  
Status Date: Not reported  
Enviroscreen Score: Not reported  
Site Code: Not reported  
Global ID: W0603310031  
Facility Region: Not reported  
Lead Agency: Not reported  
Case worker: Not reported  
Local Agency: Not reported  
Location Case Number: Not reported  
File Location: Not reported  
Potential Contaminants of Concern: Not reported  
Potential Media Affected: Not reported  
Site History: Not reported

Begin Date: Not reported  
RB Case Number: Not reported  
source\_type: All PFAS Chemicals  
Location ID: 3310031-115  
Matrix: Liquid  
Chemical: NETFOSAA  
Qualifier: <  
Value: 1.7  
Reporting Limit: Not reported  
Detection Limit: Not reported  
Lab Notes: Not reported  
Quarterly Running Annual Average: Not reported  
Units: NG/L  
Date: 7/16/2021  
Field Pt Class: PUBW  
Site Use: Drinking Water Wells  
Site Type: DDW Well  
Latitude: 34.079161  
Longitude: -117.277461  
Geo Tracker URL: [http://geotracker.waterboards.ca.gov/profile\\_report.asp?global\\_id=W0603310031](http://geotracker.waterboards.ca.gov/profile_report.asp?global_id=W0603310031)

Map ID  
Direction  
Distance  
Elevation

MAP FINDINGS

Site

Database(s)

EDR ID Number  
EPA ID Number

**RAUB WELL 08 (Continued)**

**S127520352**

[Click this hyperlink](#) while viewing on your computer to access  
202 additional CA PFAS: record(s) in the EDR Site Report.

**H27  
ESE  
1/4-1/2  
0.446 mi.  
2356 ft.**

**S AND G ROOFING SUPPLY INC.  
1444 TIPPECANOE AVE  
SAN BERNARDINO, CA 92408  
Site 1 of 2 in cluster H**

**LUST S102436129  
Cortese N/A  
HIST CORTESE  
CERS**

**Relative:  
Higher  
Actual:  
1057 ft.**

LUST:  
Name: S AND G ROOFING SUPPLY INC.  
Address: 1444 TIPPECANOE AVE  
City,State,Zip: SAN BERNARDINO, CA 92408  
Lead Agency: SAN BERNARDINO COUNTY  
Case Type: LUST Cleanup Site  
Geo Track: [http://geotracker.waterboards.ca.gov/profile\\_report.asp?global\\_id=T0607100204](http://geotracker.waterboards.ca.gov/profile_report.asp?global_id=T0607100204)  
Global Id: T0607100204  
Latitude: 34.0740361  
Longitude: -117.259953  
Status: Completed - Case Closed  
Status Date: 03/06/1996  
Case Worker: Not reported  
RB Case Number: 083601727T  
Local Agency: Not reported  
File Location: Local Agency  
Local Case Number: 90141  
Potential Media Affect: Soil  
Potential Contaminants of Concern: Gasoline  
Site History: Not reported

LUST:  
Global Id: T0607100204  
Contact Type: Regional Board Caseworker  
Contact Name: VALERIE JAHN-BULL  
Organization Name: SANTA ANA RWQCB (REGION 8)  
Address: 3737 MAIN STREET, SUITE 500  
City: RIVERSIDE  
Email: [valerie.jahn-bull@waterboards.ca.gov](mailto:valerie.jahn-bull@waterboards.ca.gov)  
Phone Number: 9517824903

LUST:  
Global Id: T0607100204  
Action Type: Other  
Date: 08/31/1990  
Action: Leak Discovery  
  
Global Id: T0607100204  
Action Type: Other  
Date: 11/28/1990  
Action: Leak Reported  
  
Global Id: T0607100204  
Action Type: ENFORCEMENT  
Date: 03/06/1996  
Action: Closure/No Further Action Letter  
  
Global Id: T0607100204  
Action Type: Other

Map ID  
Direction  
Distance  
Elevation

MAP FINDINGS

Site

Database(s)

EDR ID Number  
EPA ID Number

**S AND G ROOFING SUPPLY INC. (Continued)**

**S102436129**

Date: 08/31/1990  
Action: Leak Stopped

LUST:

Global Id: T0607100204  
Status: Open - Case Begin Date  
Status Date: 08/31/1990

Global Id: T0607100204  
Status: Open - Site Assessment  
Status Date: 08/31/1990

Global Id: T0607100204  
Status: Open - Site Assessment  
Status Date: 11/28/1990

Global Id: T0607100204  
Status: Completed - Case Closed  
Status Date: 03/06/1996

LUST REG 8:

Name: S AND G ROOFING SUPPLY INC.  
Address: 1444 TIPPECANOE AVE  
City: SAN BERNARDINO  
Region: 8  
County: San Bernardino  
Regional Board: Santa Ana Region  
Facility Status: Case Closed  
Case Number: 083601727T  
Local Case Num: 90141  
Case Type: Soil only  
Substance: Unleaded Gasoline  
Qty Leaked: Not reported  
Abate Method: Not reported  
Cross Street: VICTORIA  
Enf Type: CLOS  
Funding: Not reported  
How Discovered: Tank Closure  
How Stopped: Not reported  
Leak Cause: UNK  
Leak Source: UNK  
Global ID: T0607100204  
How Stopped Date: 8/31/1990  
Enter Date: 12/16/1990  
Date Confirmation of Leak Began: 8/31/1990  
Date Preliminary Assessment Began: 11/28/1990  
Discover Date: 8/31/1990  
Enforcement Date: 1/1/1965  
Close Date: 3/6/1996  
Date Prelim Assessment Workplan Submitted: 11/28/1990  
Date Pollution Characterization Began: Not reported  
Date Remediation Plan Submitted: Not reported  
Date Remedial Action Underway: Not reported  
Date Post Remedial Action Monitoring: Not reported  
Enter Date: 12/16/1990

Map ID  
Direction  
Distance  
Elevation

MAP FINDINGS

Site

Database(s)

EDR ID Number  
EPA ID Number

**S AND G ROOFING SUPPLY INC. (Continued)**

**S102436129**

GW Qualifies:	Not reported
Soil Qualifies:	Not reported
Operator:	Not reported
Facility Contact:	Not reported
Interim:	Not reported
Oversite Program:	LUST
Latitude:	34.0740361
Longitude:	-117.259953
MTBE Date:	Not reported
Max MTBE GW:	Not reported
MTBE Concentration:	0
Max MTBE Soil:	Not reported
MTBE Fuel:	1
MTBE Tested:	Site NOT Tested for MTBE. Includes Unknown and Not Analyzed.
MTBE Class:	*
Staff:	VJJ
Staff Initials:	BM7
Lead Agency:	Local Agency
Local Agency:	36000L
Hydr Basin #:	UPPER SANTA ANA VALL
Beneficial:	Not reported
Priority:	Not reported
Cleanup Fund Id:	Not reported
Work Suspended:	Not reported
Summary:	DIESEL ALSO

**CORTESE:**

Name:	S AND G ROOFING SUPPLY INC.
Address:	1444 TIPPECANOE AVE
City,State,Zip:	SAN BERNARDINO, CA 92408
Region:	CORTESE
Envirostor Id:	Not reported
Global ID:	T0607100204
Site/Facility Type:	LUST CLEANUP SITE
Cleanup Status:	COMPLETED - CASE CLOSED
Status Date:	Not reported
Site Code:	Not reported
Latitude:	Not reported
Longitude:	Not reported
Owner:	Not reported
Enf Type:	Not reported
Swat R:	Not reported
Flag:	active
Order No:	Not reported
Waste Discharge System No:	Not reported
Effective Date:	Not reported
Region 2:	Not reported
WID Id:	Not reported
Solid Waste Id No:	Not reported
Waste Management Uit Name:	Not reported
File Name:	Active Open

**HIST CORTESE:**

edr_fname:	S AND G ROOFING SUPPLY IN
edr_fadd1:	1444 TIPPECANOE
City,State,Zip:	SAN BERNARDINO, CA 92408

Map ID  
Direction  
Distance  
Elevation

MAP FINDINGS

Site

Database(s)

EDR ID Number  
EPA ID Number

**S AND G ROOFING SUPPLY INC. (Continued)**

**S102436129**

Region: CORTESE  
Facility County Code: 36  
Reg By: LTNKA  
Reg Id: 083601727T

**CERS:**

Name: S AND G ROOFING SUPPLY INC.  
Address: 1444 TIPPECANOE AVE  
City,State,Zip: SAN BERNARDINO, CA 92408  
Site ID: 226467  
CERS ID: T0607100204  
CERS Description: Leaking Underground Storage Tank Cleanup Site

**Affiliation:**

Affiliation Type Desc: Regional Board Caseworker  
Entity Name: VALERIE JAHN-BULL - SANTA ANA RWQCB (REGION 8)  
Entity Title: Not reported  
Affiliation Address: 3737 MAIN STREET, SUITE 500  
Affiliation City: RIVERSIDE  
Affiliation State: CA  
Affiliation Country: Not reported  
Affiliation Zip: Not reported  
Affiliation Phone: 9517824903,

**I28**  
**East**  
**1/4-1/2**  
**0.455 mi.**  
**2401 ft.**

**GAGE WELL 92-1**  
**RIVERSIDE, CA**  
**Site 1 of 2 in cluster I**

**PFAS S127520353**  
**N/A**

**Relative:**  
**Higher**  
**Actual:**  
**1052 ft.**

**PFAS:**  
Name: GAGE WELL 92-1  
Address: Not reported  
City,State,Zip: RIVERSIDE, CA  
Envirostor ID: Not reported  
Program Type: Not reported  
Status: Not reported  
Status Date: Not reported  
Enviroscreen Score: Not reported  
Site Code: Not reported  
Global ID: W0603310031  
Facility Region: Not reported  
Lead Agency: Not reported  
Case worker: Not reported  
Local Agency: Not reported  
Location Case Number: Not reported  
File Location: Not reported  
Potential Contaminants of Concern: Not reported  
Potential Media Affected: Not reported  
Site History: Not reported  
  
Begin Date: Not reported  
RB Case Number: Not reported  
source\_type: All PFAS Chemicals  
Location ID: 3310031-111  
Matrix: Liquid  
Chemical: HFPA-DA

Map ID  
Direction  
Distance  
Elevation

MAP FINDINGS

Site

Database(s)

EDR ID Number  
EPA ID Number

**GAGE WELL 92-1 (Continued)**

**S127520353**

Qualifier: <  
Value: 1.7  
Reporting Limit: Not reported  
Detection Limit: Not reported  
Lab Notes: Not reported  
Quarterly Running Annual Average: Not reported  
Units: NG/L  
Date: 4/22/2021  
Field Pt Class: PUBW  
Site Use: Drinking Water Wells  
Site Type: DDW Well  
Latitude: 34.07925  
Longitude: -117.258547  
Geo Tracker URL: [http://geotracker.waterboards.ca.gov/profile\\_report.asp?global\\_id=W0603310031](http://geotracker.waterboards.ca.gov/profile_report.asp?global_id=W0603310031)

Name: GAGE WELL 92-1  
Address: Not reported  
City,State,Zip: RIVERSIDE, CA  
Envirostor ID: Not reported  
Program Type: Not reported  
Status: Not reported  
Status Date: Not reported  
Enviroscreen Score: Not reported  
Site Code: Not reported  
Global ID: W0603310031  
Facility Region: Not reported  
Lead Agency: Not reported  
Case worker: Not reported  
Local Agency: Not reported  
Location Case Number: Not reported  
File Location: Not reported  
Potential Contaminants of Concern: Not reported  
Potential Media Affected: Not reported  
Site History: Not reported

Begin Date: Not reported  
RB Case Number: Not reported  
source\_type: All PFAS Chemicals  
Location ID: 3310031-111  
Matrix: Liquid  
Chemical: 9CIPF3ONS  
Qualifier: <  
Value: 1.7  
Reporting Limit: Not reported  
Detection Limit: Not reported  
Lab Notes: Not reported  
Quarterly Running Annual Average: Not reported  
Units: NG/L  
Date: 4/22/2021  
Field Pt Class: PUBW  
Site Use: Drinking Water Wells  
Site Type: DDW Well  
Latitude: 34.07925  
Longitude: -117.258547  
Geo Tracker URL: [http://geotracker.waterboards.ca.gov/profile\\_report.asp?global\\_id=W0603310031](http://geotracker.waterboards.ca.gov/profile_report.asp?global_id=W0603310031)

Name: GAGE WELL 92-1



Map ID  
Direction  
Distance  
Elevation

MAP FINDINGS

Site

Database(s)

EDR ID Number  
EPA ID Number

**GAGE WELL 92-1 (Continued)**

**S127520353**

Address:	Not reported
City,State,Zip:	RIVERSIDE, CA
Envirostor ID:	Not reported
Program Type:	Not reported
Status:	Not reported
Status Date:	Not reported
Enviroscreen Score:	Not reported
Site Code:	Not reported
Global ID:	W0603310031
Facility Region:	Not reported
Lead Agency:	Not reported
Case worker:	Not reported
Local Agency:	Not reported
Location Case Number:	Not reported
File Location:	Not reported
Potential Contaminants of Concern:	Not reported
Potential Media Affected:	Not reported
Site History:	Not reported
Begin Date:	Not reported
RB Case Number:	Not reported
source_type:	All PFAS Chemicals
Location ID:	3310031-111
Matrix:	Liquid
Chemical:	11CIPF3OUDS
Qualifier:	<
Value:	1.7
Reporting Limit:	Not reported
Detection Limit:	Not reported
Lab Notes:	Not reported
Quarterly Running Annual Average:	Not reported
Units:	NG/L
Date:	4/22/2021
Field Pt Class:	PUBW
Site Use:	Drinking Water Wells
Site Type:	DDW Well
Latitude:	34.07925
Longitude:	-117.258547
Geo Tracker URL:	<a href="http://geotracker.waterboards.ca.gov/profile_report.asp?global_id=W0603310031">http://geotracker.waterboards.ca.gov/profile_report.asp?global_id=W0603310031</a>
Name:	GAGE WELL 92-1
Address:	Not reported
City,State,Zip:	RIVERSIDE, CA
Envirostor ID:	Not reported
Program Type:	Not reported
Status:	Not reported
Status Date:	Not reported
Enviroscreen Score:	Not reported
Site Code:	Not reported
Global ID:	W0603310031
Facility Region:	Not reported
Lead Agency:	Not reported
Case worker:	Not reported
Local Agency:	Not reported
Location Case Number:	Not reported
File Location:	Not reported
Potential Contaminants of Concern:	Not reported

Map ID  
Direction  
Distance  
Elevation

MAP FINDINGS

Site

Database(s)

EDR ID Number  
EPA ID Number

**GAGE WELL 92-1 (Continued)**

**S127520353**

Potential Media Affected:	Not reported
Site History:	Not reported
Begin Date:	Not reported
RB Case Number:	Not reported
source_type:	All PFAS Chemicals
Location ID:	3310031-111
Matrix:	Liquid
Chemical:	ADONA
Qualifier:	<
Value:	1.7
Reporting Limit:	Not reported
Detection Limit:	Not reported
Lab Notes:	Not reported
Quarterly Running Annual Average:	Not reported
Units:	NG/L
Date:	4/22/2021
Field Pt Class:	PUBW
Site Use:	Drinking Water Wells
Site Type:	DDW Well
Latitude:	34.07925
Longitude:	-117.258547
Geo Tracker URL:	<a href="http://geotracker.waterboards.ca.gov/profile_report.asp?global_id=W0603310031">http://geotracker.waterboards.ca.gov/profile_report.asp?global_id=W0603310031</a>
Name:	GAGE WELL 92-1
Address:	Not reported
City,State,Zip:	RIVERSIDE, CA
Envirostor ID:	Not reported
Program Type:	Not reported
Status:	Not reported
Status Date:	Not reported
Enviroscreen Score:	Not reported
Site Code:	Not reported
Global ID:	W0603310031
Facility Region:	Not reported
Lead Agency:	Not reported
Case worker:	Not reported
Local Agency:	Not reported
Location Case Number:	Not reported
File Location:	Not reported
Potential Contaminants of Concern:	Not reported
Potential Media Affected:	Not reported
Site History:	Not reported
Begin Date:	Not reported
RB Case Number:	Not reported
source_type:	All PFAS Chemicals
Location ID:	3310031-111
Matrix:	Liquid
Chemical:	PFBSA
Qualifier:	<
Value:	1.7
Reporting Limit:	Not reported
Detection Limit:	Not reported
Lab Notes:	Not reported
Quarterly Running Annual Average:	Not reported
Units:	NG/L

Map ID  
Direction  
Distance  
Elevation

MAP FINDINGS

Site

Database(s)

EDR ID Number  
EPA ID Number

**GAGE WELL 92-1 (Continued)**

**S127520353**

Date: 7/9/2020  
Field Pt Class: PUBW  
Site Use: Drinking Water Wells  
Site Type: DDW Well  
Latitude: 34.07925  
Longitude: -117.258547  
Geo Tracker URL: [http://geotracker.waterboards.ca.gov/profile\\_report.asp?global\\_id=W0603310031](http://geotracker.waterboards.ca.gov/profile_report.asp?global_id=W0603310031)

Name: GAGE WELL 92-1  
Address: Not reported  
City,State,Zip: RIVERSIDE, CA  
Envirostor ID: Not reported  
Program Type: Not reported  
Status: Not reported  
Status Date: Not reported  
Enviroscreen Score: Not reported  
Site Code: Not reported  
Global ID: W0603310031  
Facility Region: Not reported  
Lead Agency: Not reported  
Case worker: Not reported  
Local Agency: Not reported  
Location Case Number: Not reported  
File Location: Not reported  
Potential Contaminants of Concern: Not reported  
Potential Media Affected: Not reported  
Site History: Not reported

Begin Date: Not reported  
RB Case Number: Not reported  
source\_type: All PFAS Chemicals  
Location ID: 3310031-111  
Matrix: Liquid  
Chemical: PFHPA  
Qualifier: <  
Value: 1.7  
Reporting Limit: Not reported  
Detection Limit: Not reported  
Lab Notes: Not reported  
Quarterly Running Annual Average: Not reported  
Units: NG/L  
Date: 7/9/2020  
Field Pt Class: PUBW  
Site Use: Drinking Water Wells  
Site Type: DDW Well  
Latitude: 34.07925  
Longitude: -117.258547  
Geo Tracker URL: [http://geotracker.waterboards.ca.gov/profile\\_report.asp?global\\_id=W0603310031](http://geotracker.waterboards.ca.gov/profile_report.asp?global_id=W0603310031)

Name: GAGE WELL 92-1  
Address: Not reported  
City,State,Zip: RIVERSIDE, CA  
Envirostor ID: Not reported  
Program Type: Not reported  
Status: Not reported  
Status Date: Not reported  
Enviroscreen Score: Not reported

Map ID  
Direction  
Distance  
Elevation

MAP FINDINGS

Site

Database(s)

EDR ID Number  
EPA ID Number

**GAGE WELL 92-1 (Continued)**

**S127520353**

Site Code:	Not reported
Global ID:	W0603310031
Facility Region:	Not reported
Lead Agency:	Not reported
Case worker:	Not reported
Local Agency:	Not reported
Location Case Number:	Not reported
File Location:	Not reported
Potential Contaminants of Concern:	Not reported
Potential Media Affected:	Not reported
Site History:	Not reported
Begin Date:	Not reported
RB Case Number:	Not reported
source_type:	All PFAS Chemicals
Location ID:	3310031-111
Matrix:	Liquid
Chemical:	PFHXSA
Qualifier:	<
Value:	1.7
Reporting Limit:	Not reported
Detection Limit:	Not reported
Lab Notes:	Not reported
Quarterly Running Annual Average:	Not reported
Units:	NG/L
Date:	7/9/2020
Field Pt Class:	PUBW
Site Use:	Drinking Water Wells
Site Type:	DDW Well
Latitude:	34.07925
Longitude:	-117.258547
Geo Tracker URL:	<a href="http://geotracker.waterboards.ca.gov/profile_report.asp?global_id=W0603310031">http://geotracker.waterboards.ca.gov/profile_report.asp?global_id=W0603310031</a>
Name:	GAGE WELL 92-1
Address:	Not reported
City,State,Zip:	RIVERSIDE, CA
Envirostor ID:	Not reported
Program Type:	Not reported
Status:	Not reported
Status Date:	Not reported
Enviroscreen Score:	Not reported
Site Code:	Not reported
Global ID:	W0603310031
Facility Region:	Not reported
Lead Agency:	Not reported
Case worker:	Not reported
Local Agency:	Not reported
Location Case Number:	Not reported
File Location:	Not reported
Potential Contaminants of Concern:	Not reported
Potential Media Affected:	Not reported
Site History:	Not reported
Begin Date:	Not reported
RB Case Number:	Not reported
source_type:	All PFAS Chemicals
Location ID:	3310031-111

Map ID  
Direction  
Distance  
Elevation

MAP FINDINGS

Site

Database(s)

EDR ID Number  
EPA ID Number

**GAGE WELL 92-1 (Continued)**

**S127520353**

Matrix: Liquid  
Chemical: PFNA  
Qualifier: <  
Value: 1.7  
Reporting Limit: Not reported  
Detection Limit: Not reported  
Lab Notes: Not reported  
Quarterly Running Annual Average: Not reported  
Units: NG/L  
Date: 7/9/2020  
Field Pt Class: PUBW  
Site Use: Drinking Water Wells  
Site Type: DDW Well  
Latitude: 34.07925  
Longitude: -117.258547  
Geo Tracker URL: [http://geotracker.waterboards.ca.gov/profile\\_report.asp?global\\_id=W0603310031](http://geotracker.waterboards.ca.gov/profile_report.asp?global_id=W0603310031)

Name: GAGE WELL 92-1  
Address: Not reported  
City,State,Zip: RIVERSIDE, CA  
Envirostor ID: Not reported  
Program Type: Not reported  
Status: Not reported  
Status Date: Not reported  
Enviroscreen Score: Not reported  
Site Code: Not reported  
Global ID: W0603310031  
Facility Region: Not reported  
Lead Agency: Not reported  
Case worker: Not reported  
Local Agency: Not reported  
Location Case Number: Not reported  
File Location: Not reported  
Potential Contaminants of Concern: Not reported  
Potential Media Affected: Not reported  
Site History: Not reported

Begin Date: Not reported  
RB Case Number: Not reported  
source\_type: All PFAS Chemicals  
Location ID: 3310031-111  
Matrix: Liquid  
Chemical: NETFOSAA  
Qualifier: <  
Value: 1.7  
Reporting Limit: Not reported  
Detection Limit: Not reported  
Lab Notes: Not reported  
Quarterly Running Annual Average: Not reported  
Units: NG/L  
Date: 7/9/2020  
Field Pt Class: PUBW  
Site Use: Drinking Water Wells  
Site Type: DDW Well  
Latitude: 34.07925  
Longitude: -117.258547  
Geo Tracker URL: [http://geotracker.waterboards.ca.gov/profile\\_report.asp?global\\_id=W0603310031](http://geotracker.waterboards.ca.gov/profile_report.asp?global_id=W0603310031)

Map ID  
Direction  
Distance  
Elevation

MAP FINDINGS

Site

Database(s)

EDR ID Number  
EPA ID Number

**GAGE WELL 92-1 (Continued)**

**S127520353**

Name:	GAGE WELL 92-1
Address:	Not reported
City,State,Zip:	RIVERSIDE, CA
Envirostor ID:	Not reported
Program Type:	Not reported
Status:	Not reported
Status Date:	Not reported
Enviroscreen Score:	Not reported
Site Code:	Not reported
Global ID:	W0603310031
Facility Region:	Not reported
Lead Agency:	Not reported
Case worker:	Not reported
Local Agency:	Not reported
Location Case Number:	Not reported
File Location:	Not reported
Potential Contaminants of Concern:	Not reported
Potential Media Affected:	Not reported
Site History:	Not reported
Begin Date:	Not reported
RB Case Number:	Not reported
source_type:	All PFAS Chemicals
Location ID:	3310031-111
Matrix:	Liquid
Chemical:	NMEFOSAA
Qualifier:	<
Value:	1.7
Reporting Limit:	Not reported
Detection Limit:	Not reported
Lab Notes:	Not reported
Quarterly Running Annual Average:	Not reported
Units:	NG/L
Date:	7/9/2020
Field Pt Class:	PUBW
Site Use:	Drinking Water Wells
Site Type:	DDW Well
Latitude:	34.07925
Longitude:	-117.258547
Geo Tracker URL:	<a href="http://geotracker.waterboards.ca.gov/profile_report.asp?global_id=W0603310031">http://geotracker.waterboards.ca.gov/profile_report.asp?global_id=W0603310031</a>
Name:	GAGE WELL 92-1
Address:	Not reported
City,State,Zip:	RIVERSIDE, CA
Envirostor ID:	Not reported
Program Type:	Not reported
Status:	Not reported
Status Date:	Not reported
Enviroscreen Score:	Not reported
Site Code:	Not reported
Global ID:	W0603310031
Facility Region:	Not reported
Lead Agency:	Not reported
Case worker:	Not reported
Local Agency:	Not reported
Location Case Number:	Not reported
File Location:	Not reported

Map ID  
 Direction  
 Distance  
 Elevation

MAP FINDINGS

Site

Database(s)

EDR ID Number  
 EPA ID Number

**GAGE WELL 92-1 (Continued)**

**S127520353**

Potential Contaminants of Concern:	Not reported
Potential Media Affected:	Not reported
Site History:	Not reported
Begin Date:	Not reported
RB Case Number:	Not reported
source_type:	All PFAS Chemicals
Location ID:	3310031-111
Matrix:	Liquid
Chemical:	PFNDCA
Qualifier:	<
Value:	1.7
Reporting Limit:	Not reported
Detection Limit:	Not reported
Lab Notes:	Not reported
Quarterly Running Annual Average:	Not reported
Units:	NG/L
Date:	7/9/2020
Field Pt Class:	PUBW
Site Use:	Drinking Water Wells
Site Type:	DDW Well
Latitude:	34.07925
Longitude:	-117.258547
Geo Tracker URL:	<a href="http://geotracker.waterboards.ca.gov/profile_report.asp?global_id=W0603310031">http://geotracker.waterboards.ca.gov/profile_report.asp?global_id=W0603310031</a>

[Click this hyperlink](#) while viewing on your computer to access  
 166 additional CA PFAS: record(s) in the EDR Site Report.

**29**  
**SSE**  
**1/4-1/2**  
**0.464 mi.**  
**2451 ft.**

**GAGE WELL 27-1**  
**RIVERSIDE, CA**

**PFAS S127520329**  
**N/A**

**Relative:**  
**Higher**  
**Actual:**  
**1043 ft.**

<b>PFAS:</b>	
Name:	GAGE WELL 27-1
Address:	Not reported
City,State,Zip:	RIVERSIDE, CA
Envirostor ID:	Not reported
Program Type:	Not reported
Status:	Not reported
Status Date:	Not reported
Enviroscreen Score:	Not reported
Site Code:	Not reported
Global ID:	W0603310031
Facility Region:	Not reported
Lead Agency:	Not reported
Case worker:	Not reported
Local Agency:	Not reported
Location Case Number:	Not reported
File Location:	Not reported
Potential Contaminants of Concern:	Not reported
Potential Media Affected:	Not reported
Site History:	Not reported
Begin Date:	Not reported
RB Case Number:	Not reported
source_type:	All PFAS Chemicals

Map ID  
Direction  
Distance  
Elevation

MAP FINDINGS

Site

Database(s)

EDR ID Number  
EPA ID Number

**GAGE WELL 27-1 (Continued)**

**S127520329**

Location ID: 3310031-028  
Matrix: Liquid  
Chemical: PFBSA  
Qualifier: <  
Value: 1.8  
Reporting Limit: Not reported  
Detection Limit: Not reported  
Lab Notes: Not reported  
Quarterly Running Annual Average: Not reported  
Units: NG/L  
Date: 1/23/2020  
Field Pt Class: PUBW  
Site Use: Drinking Water Wells  
Site Type: DDW Well  
Latitude: 34.073178  
Longitude: -117.265344  
Geo Tracker URL: [http://geotracker.waterboards.ca.gov/profile\\_report.asp?global\\_id=W0603310031](http://geotracker.waterboards.ca.gov/profile_report.asp?global_id=W0603310031)

Name: GAGE WELL 27-1  
Address: Not reported  
City,State,Zip: RIVERSIDE, CA  
Envirostor ID: Not reported  
Program Type: Not reported  
Status: Not reported  
Status Date: Not reported  
Enviroscreen Score: Not reported  
Site Code: Not reported  
Global ID: W0603310031  
Facility Region: Not reported  
Lead Agency: Not reported  
Case worker: Not reported  
Local Agency: Not reported  
Location Case Number: Not reported  
File Location: Not reported  
Potential Contaminants of Concern: Not reported  
Potential Media Affected: Not reported  
Site History: Not reported

Begin Date: Not reported  
RB Case Number: Not reported  
source\_type: All PFAS Chemicals  
Location ID: 3310031-028  
Matrix: Liquid  
Chemical: PFHPA  
Qualifier: <  
Value: 1.8  
Reporting Limit: Not reported  
Detection Limit: Not reported  
Lab Notes: Not reported  
Quarterly Running Annual Average: Not reported  
Units: NG/L  
Date: 1/23/2020  
Field Pt Class: PUBW  
Site Use: Drinking Water Wells  
Site Type: DDW Well  
Latitude: 34.073178  
Longitude: -117.265344



Map ID  
Direction  
Distance  
Elevation

MAP FINDINGS

Site

Database(s)

EDR ID Number  
EPA ID Number

**GAGE WELL 27-1 (Continued)**

**S127520329**

Geo Tracker URL: [http://geotracker.waterboards.ca.gov/profile\\_report.asp?global\\_id=W0603310031](http://geotracker.waterboards.ca.gov/profile_report.asp?global_id=W0603310031)

Name: GAGE WELL 27-1  
Address: Not reported  
City,State,Zip: RIVERSIDE, CA  
Envirostor ID: Not reported  
Program Type: Not reported  
Status: Not reported  
Status Date: Not reported  
Enviroscreen Score: Not reported  
Site Code: Not reported  
Global ID: W0603310031  
Facility Region: Not reported  
Lead Agency: Not reported  
Case worker: Not reported  
Local Agency: Not reported  
Location Case Number: Not reported  
File Location: Not reported  
Potential Contaminants of Concern: Not reported  
Potential Media Affected: Not reported  
Site History: Not reported

Begin Date: Not reported  
RB Case Number: Not reported  
source\_type: All PFAS Chemicals  
Location ID: 3310031-028  
Matrix: Liquid  
Chemical: PFHXSA  
Qualifier: <  
Value: 1.8  
Reporting Limit: Not reported  
Detection Limit: Not reported  
Lab Notes: Not reported  
Quarterly Running Annual Average: Not reported  
Units: NG/L  
Date: 1/23/2020  
Field Pt Class: PUBW  
Site Use: Drinking Water Wells  
Site Type: DDW Well  
Latitude: 34.073178  
Longitude: -117.265344

Geo Tracker URL: [http://geotracker.waterboards.ca.gov/profile\\_report.asp?global\\_id=W0603310031](http://geotracker.waterboards.ca.gov/profile_report.asp?global_id=W0603310031)

Name: GAGE WELL 27-1  
Address: Not reported  
City,State,Zip: RIVERSIDE, CA  
Envirostor ID: Not reported  
Program Type: Not reported  
Status: Not reported  
Status Date: Not reported  
Enviroscreen Score: Not reported  
Site Code: Not reported  
Global ID: W0603310031  
Facility Region: Not reported  
Lead Agency: Not reported  
Case worker: Not reported  
Local Agency: Not reported

Map ID  
Direction  
Distance  
Elevation

MAP FINDINGS

Site

Database(s)

EDR ID Number  
EPA ID Number

**GAGE WELL 27-1 (Continued)**

**S127520329**

Location Case Number:	Not reported
File Location:	Not reported
Potential Contaminants of Concern:	Not reported
Potential Media Affected:	Not reported
Site History:	Not reported
Begin Date:	Not reported
RB Case Number:	Not reported
source_type:	All PFAS Chemicals
Location ID:	3310031-028
Matrix:	Liquid
Chemical:	PFNA
Qualifier:	<
Value:	1.8
Reporting Limit:	Not reported
Detection Limit:	Not reported
Lab Notes:	Not reported
Quarterly Running Annual Average:	Not reported
Units:	NG/L
Date:	1/23/2020
Field Pt Class:	PUBW
Site Use:	Drinking Water Wells
Site Type:	DDW Well
Latitude:	34.073178
Longitude:	-117.265344
Geo Tracker URL:	<a href="http://geotracker.waterboards.ca.gov/profile_report.asp?global_id=W0603310031">http://geotracker.waterboards.ca.gov/profile_report.asp?global_id=W0603310031</a>
Name:	GAGE WELL 27-1
Address:	Not reported
City,State,Zip:	RIVERSIDE, CA
Envirostor ID:	Not reported
Program Type:	Not reported
Status:	Not reported
Status Date:	Not reported
Enviroscreen Score:	Not reported
Site Code:	Not reported
Global ID:	W0603310031
Facility Region:	Not reported
Lead Agency:	Not reported
Case worker:	Not reported
Local Agency:	Not reported
Location Case Number:	Not reported
File Location:	Not reported
Potential Contaminants of Concern:	Not reported
Potential Media Affected:	Not reported
Site History:	Not reported
Begin Date:	Not reported
RB Case Number:	Not reported
source_type:	All PFAS Chemicals
Location ID:	3310031-028
Matrix:	Liquid
Chemical:	NETFOSAA
Qualifier:	<
Value:	1.8
Reporting Limit:	Not reported
Detection Limit:	Not reported

Map ID  
Direction  
Distance  
Elevation

MAP FINDINGS

Site

Database(s)

EDR ID Number  
EPA ID Number

**GAGE WELL 27-1 (Continued)**

**S127520329**

Lab Notes: Not reported  
Quarterly Running Annual Average: Not reported  
Units: NG/L  
Date: 1/23/2020  
Field Pt Class: PUBW  
Site Use: Drinking Water Wells  
Site Type: DDW Well  
Latitude: 34.073178  
Longitude: -117.265344  
Geo Tracker URL: [http://geotracker.waterboards.ca.gov/profile\\_report.asp?global\\_id=W0603310031](http://geotracker.waterboards.ca.gov/profile_report.asp?global_id=W0603310031)

Name: GAGE WELL 27-1  
Address: Not reported  
City,State,Zip: RIVERSIDE, CA  
Envirostor ID: Not reported  
Program Type: Not reported  
Status: Not reported  
Status Date: Not reported  
Enviroscreen Score: Not reported  
Site Code: Not reported  
Global ID: W0603310031  
Facility Region: Not reported  
Lead Agency: Not reported  
Case worker: Not reported  
Local Agency: Not reported  
Location Case Number: Not reported  
File Location: Not reported  
Potential Contaminants of Concern: Not reported  
Potential Media Affected: Not reported  
Site History: Not reported

Begin Date: Not reported  
RB Case Number: Not reported  
source\_type: All PFAS Chemicals  
Location ID: 3310031-028  
Matrix: Liquid  
Chemical: NMEFOSAA  
Qualifier: <  
Value: 1.8  
Reporting Limit: Not reported  
Detection Limit: Not reported  
Lab Notes: Not reported  
Quarterly Running Annual Average: Not reported  
Units: NG/L  
Date: 1/23/2020  
Field Pt Class: PUBW  
Site Use: Drinking Water Wells  
Site Type: DDW Well  
Latitude: 34.073178  
Longitude: -117.265344  
Geo Tracker URL: [http://geotracker.waterboards.ca.gov/profile\\_report.asp?global\\_id=W0603310031](http://geotracker.waterboards.ca.gov/profile_report.asp?global_id=W0603310031)

Name: GAGE WELL 27-1  
Address: Not reported  
City,State,Zip: RIVERSIDE, CA  
Envirostor ID: Not reported  
Program Type: Not reported

Map ID  
Direction  
Distance  
Elevation

MAP FINDINGS

Site

Database(s)

EDR ID Number  
EPA ID Number

**GAGE WELL 27-1 (Continued)**

**S127520329**

Status:	Not reported
Status Date:	Not reported
Enviroscreen Score:	Not reported
Site Code:	Not reported
Global ID:	W0603310031
Facility Region:	Not reported
Lead Agency:	Not reported
Case worker:	Not reported
Local Agency:	Not reported
Location Case Number:	Not reported
File Location:	Not reported
Potential Contaminants of Concern:	Not reported
Potential Media Affected:	Not reported
Site History:	Not reported
Begin Date:	Not reported
RB Case Number:	Not reported
source_type:	All PFAS Chemicals
Location ID:	3310031-028
Matrix:	Liquid
Chemical:	PFNDCA
Qualifier:	<
Value:	1.8
Reporting Limit:	Not reported
Detection Limit:	Not reported
Lab Notes:	Not reported
Quarterly Running Annual Average:	Not reported
Units:	NG/L
Date:	1/23/2020
Field Pt Class:	PUBW
Site Use:	Drinking Water Wells
Site Type:	DDW Well
Latitude:	34.073178
Longitude:	-117.265344
Geo Tracker URL:	<a href="http://geotracker.waterboards.ca.gov/profile_report.asp?global_id=W0603310031">http://geotracker.waterboards.ca.gov/profile_report.asp?global_id=W0603310031</a>
Name:	GAGE WELL 27-1
Address:	Not reported
City,State,Zip:	RIVERSIDE, CA
Envirostor ID:	Not reported
Program Type:	Not reported
Status:	Not reported
Status Date:	Not reported
Enviroscreen Score:	Not reported
Site Code:	Not reported
Global ID:	W0603310031
Facility Region:	Not reported
Lead Agency:	Not reported
Case worker:	Not reported
Local Agency:	Not reported
Location Case Number:	Not reported
File Location:	Not reported
Potential Contaminants of Concern:	Not reported
Potential Media Affected:	Not reported
Site History:	Not reported
Begin Date:	Not reported

Map ID  
Direction  
Distance  
Elevation

MAP FINDINGS

Site

Database(s)

EDR ID Number  
EPA ID Number

**GAGE WELL 27-1 (Continued)**

**S127520329**

RB Case Number: Not reported  
source\_type: All PFAS Chemicals  
Location ID: 3310031-028  
Matrix: Liquid  
Chemical: PFDOA  
Qualifier: <  
Value: 1.8  
Reporting Limit: Not reported  
Detection Limit: Not reported  
Lab Notes: Not reported  
Quarterly Running Annual Average: Not reported  
Units: NG/L  
Date: 1/23/2020  
Field Pt Class: PUBW  
Site Use: Drinking Water Wells  
Site Type: DDW Well  
Latitude: 34.073178  
Longitude: -117.265344  
Geo Tracker URL: [http://geotracker.waterboards.ca.gov/profile\\_report.asp?global\\_id=W0603310031](http://geotracker.waterboards.ca.gov/profile_report.asp?global_id=W0603310031)

Name: GAGE WELL 27-1  
Address: Not reported  
City,State,Zip: RIVERSIDE, CA  
Envirostor ID: Not reported  
Program Type: Not reported  
Status: Not reported  
Status Date: Not reported  
Enviroscreen Score: Not reported  
Site Code: Not reported  
Global ID: W0603310031  
Facility Region: Not reported  
Lead Agency: Not reported  
Case worker: Not reported  
Local Agency: Not reported  
Location Case Number: Not reported  
File Location: Not reported  
Potential Contaminants of Concern: Not reported  
Potential Media Affected: Not reported  
Site History: Not reported

Begin Date: Not reported  
RB Case Number: Not reported  
source\_type: All PFAS Chemicals  
Location ID: 3310031-028  
Matrix: Liquid  
Chemical: PFHA  
Qualifier: =  
Value: 2.4  
Reporting Limit: Not reported  
Detection Limit: Not reported  
Lab Notes: Not reported  
Quarterly Running Annual Average: Not reported  
Units: NG/L  
Date: 1/23/2020  
Field Pt Class: PUBW  
Site Use: Drinking Water Wells  
Site Type: DDW Well

Map ID  
Direction  
Distance  
Elevation

MAP FINDINGS

Site

Database(s)

EDR ID Number  
EPA ID Number

**GAGE WELL 27-1 (Continued)**

**S127520329**

Latitude: 34.073178  
Longitude: -117.265344  
Geo Tracker URL: [http://geotracker.waterboards.ca.gov/profile\\_report.asp?global\\_id=W0603310031](http://geotracker.waterboards.ca.gov/profile_report.asp?global_id=W0603310031)

Name: GAGE WELL 27-1  
Address: Not reported  
City,State,Zip: RIVERSIDE, CA  
Envirostor ID: Not reported  
Program Type: Not reported  
Status: Not reported  
Status Date: Not reported  
Enviroscreen Score: Not reported  
Site Code: Not reported  
Global ID: W0603310031  
Facility Region: Not reported  
Lead Agency: Not reported  
Case worker: Not reported  
Local Agency: Not reported  
Location Case Number: Not reported  
File Location: Not reported  
Potential Contaminants of Concern: Not reported  
Potential Media Affected: Not reported  
Site History: Not reported

Begin Date: Not reported  
RB Case Number: Not reported  
source\_type: All PFAS Chemicals  
Location ID: 3310031-028  
Matrix: Liquid  
Chemical: 11CIPF3OUDS  
Qualifier: <  
Value: 1.8  
Reporting Limit: Not reported  
Detection Limit: Not reported  
Lab Notes: Not reported  
Quarterly Running Annual Average: Not reported  
Units: NG/L  
Date: 1/23/2020  
Field Pt Class: PUBW  
Site Use: Drinking Water Wells  
Site Type: DDW Well  
Latitude: 34.073178  
Longitude: -117.265344  
Geo Tracker URL: [http://geotracker.waterboards.ca.gov/profile\\_report.asp?global\\_id=W0603310031](http://geotracker.waterboards.ca.gov/profile_report.asp?global_id=W0603310031)

Name: GAGE WELL 27-1  
Address: Not reported  
City,State,Zip: RIVERSIDE, CA  
Envirostor ID: Not reported  
Program Type: Not reported  
Status: Not reported  
Status Date: Not reported  
Enviroscreen Score: Not reported  
Site Code: Not reported  
Global ID: W0603310031  
Facility Region: Not reported  
Lead Agency: Not reported

Map ID  
 Direction  
 Distance  
 Elevation

MAP FINDINGS

Site

Database(s)

EDR ID Number  
 EPA ID Number

**GAGE WELL 27-1 (Continued)**

**S127520329**

Case worker:	Not reported
Local Agency:	Not reported
Location Case Number:	Not reported
File Location:	Not reported
Potential Contaminants of Concern:	Not reported
Potential Media Affected:	Not reported
Site History:	Not reported
Begin Date:	Not reported
RB Case Number:	Not reported
source_type:	All PFAS Chemicals
Location ID:	3310031-028
Matrix:	Liquid
Chemical:	ADONA
Qualifier:	<
Value:	1.8
Reporting Limit:	Not reported
Detection Limit:	Not reported
Lab Notes:	Not reported
Quarterly Running Annual Average:	Not reported
Units:	NG/L
Date:	1/23/2020
Field Pt Class:	PUBW
Site Use:	Drinking Water Wells
Site Type:	DDW Well
Latitude:	34.073178
Longitude:	-117.265344
Geo Tracker URL:	<a href="http://geotracker.waterboards.ca.gov/profile_report.asp?global_id=W0603310031">http://geotracker.waterboards.ca.gov/profile_report.asp?global_id=W0603310031</a>

[Click this hyperlink](#) while viewing on your computer to access  
 148 additional CA PFAS: record(s) in the EDR Site Report.

**I30**  
**East**  
**1/4-1/2**  
**0.467 mi.**  
**2468 ft.**

**GAGE WELL 29-3**  
**RIVERSIDE, CA**  
**Site 2 of 2 in cluster I**

**PFAS S127520356**  
**N/A**

**Relative:**  
**Higher**  
**Actual:**  
**1053 ft.**

PFAS:	
Name:	GAGE WELL 29-3
Address:	Not reported
City,State,Zip:	RIVERSIDE, CA
Envirostor ID:	Not reported
Program Type:	Not reported
Status:	Not reported
Status Date:	Not reported
Enviroscreen Score:	Not reported
Site Code:	Not reported
Global ID:	W0603310031
Facility Region:	Not reported
Lead Agency:	Not reported
Case worker:	Not reported
Local Agency:	Not reported
Location Case Number:	Not reported
File Location:	Not reported
Potential Contaminants of Concern:	Not reported
Potential Media Affected:	Not reported
Site History:	Not reported

Map ID  
Direction  
Distance  
Elevation

MAP FINDINGS

Site

Database(s)

EDR ID Number  
EPA ID Number

**GAGE WELL 29-3 (Continued)**

**S127520356**

Begin Date: Not reported  
RB Case Number: Not reported  
source\_type: All PFAS Chemicals  
Location ID: 3310031-032  
Matrix: Liquid  
Chemical: 9CIPF3ONS  
Qualifier: <  
Value: 1.7  
Reporting Limit: Not reported  
Detection Limit: Not reported  
Lab Notes: Not reported  
Quarterly Running Annual Average: Not reported  
Units: NG/L  
Date: 7/26/2019  
Field Pt Class: PUBW  
Site Use: Drinking Water Wells  
Site Type: DDW Well  
Latitude: 34.079726  
Longitude: -117.258272  
Geo Tracker URL: [http://geotracker.waterboards.ca.gov/profile\\_report.asp?global\\_id=W0603310031](http://geotracker.waterboards.ca.gov/profile_report.asp?global_id=W0603310031)

Name: GAGE WELL 29-3  
Address: Not reported  
City,State,Zip: RIVERSIDE, CA  
Envirostor ID: Not reported  
Program Type: Not reported  
Status: Not reported  
Status Date: Not reported  
Enviroscreen Score: Not reported  
Site Code: Not reported  
Global ID: W0603310031  
Facility Region: Not reported  
Lead Agency: Not reported  
Case worker: Not reported  
Local Agency: Not reported  
Location Case Number: Not reported  
File Location: Not reported  
Potential Contaminants of Concern: Not reported  
Potential Media Affected: Not reported  
Site History: Not reported

Begin Date: Not reported  
RB Case Number: Not reported  
source\_type: All PFAS Chemicals  
Location ID: 3310031-032  
Matrix: Liquid  
Chemical: ADONA  
Qualifier: <  
Value: 1.7  
Reporting Limit: Not reported  
Detection Limit: Not reported  
Lab Notes: Not reported  
Quarterly Running Annual Average: Not reported  
Units: NG/L  
Date: 7/26/2019  
Field Pt Class: PUBW  
Site Use: Drinking Water Wells



Map ID  
Direction  
Distance  
Elevation

MAP FINDINGS

Site

Database(s)

EDR ID Number  
EPA ID Number

**GAGE WELL 29-3 (Continued)**

**S127520356**

Site Type: DDW Well  
Latitude: 34.079726  
Longitude: -117.258272  
Geo Tracker URL: [http://geotracker.waterboards.ca.gov/profile\\_report.asp?global\\_id=W0603310031](http://geotracker.waterboards.ca.gov/profile_report.asp?global_id=W0603310031)

Name: GAGE WELL 29-3  
Address: Not reported  
City,State,Zip: RIVERSIDE, CA  
Envirostor ID: Not reported  
Program Type: Not reported  
Status: Not reported  
Status Date: Not reported  
Enviroscreen Score: Not reported  
Site Code: Not reported  
Global ID: W0603310031  
Facility Region: Not reported  
Lead Agency: Not reported  
Case worker: Not reported  
Local Agency: Not reported  
Location Case Number: Not reported  
File Location: Not reported  
Potential Contaminants of Concern: Not reported  
Potential Media Affected: Not reported  
Site History: Not reported

Begin Date: Not reported  
RB Case Number: Not reported  
source\_type: All PFAS Chemicals  
Location ID: 3310031-032  
Matrix: Liquid  
Chemical: PFBSA  
Qualifier: <  
Value: 2  
Reporting Limit: Not reported  
Detection Limit: Not reported  
Lab Notes: Not reported  
Quarterly Running Annual Average: Not reported  
Units: NG/L  
Date: 4/26/2019  
Field Pt Class: PUBW  
Site Use: Drinking Water Wells  
Site Type: DDW Well  
Latitude: 34.079726  
Longitude: -117.258272  
Geo Tracker URL: [http://geotracker.waterboards.ca.gov/profile\\_report.asp?global\\_id=W0603310031](http://geotracker.waterboards.ca.gov/profile_report.asp?global_id=W0603310031)

Name: GAGE WELL 29-3  
Address: Not reported  
City,State,Zip: RIVERSIDE, CA  
Envirostor ID: Not reported  
Program Type: Not reported  
Status: Not reported  
Status Date: Not reported  
Enviroscreen Score: Not reported  
Site Code: Not reported  
Global ID: W0603310031  
Facility Region: Not reported

Map ID  
Direction  
Distance  
Elevation

MAP FINDINGS

Site

Database(s)

EDR ID Number  
EPA ID Number

**GAGE WELL 29-3 (Continued)**

**S127520356**

Lead Agency:	Not reported
Case worker:	Not reported
Local Agency:	Not reported
Location Case Number:	Not reported
File Location:	Not reported
Potential Contaminants of Concern:	Not reported
Potential Media Affected:	Not reported
Site History:	Not reported
Begin Date:	Not reported
RB Case Number:	Not reported
source_type:	All PFAS Chemicals
Location ID:	3310031-032
Matrix:	Liquid
Chemical:	PFHPA
Qualifier:	<
Value:	2
Reporting Limit:	Not reported
Detection Limit:	Not reported
Lab Notes:	Not reported
Quarterly Running Annual Average:	Not reported
Units:	NG/L
Date:	4/26/2019
Field Pt Class:	PUBW
Site Use:	Drinking Water Wells
Site Type:	DDW Well
Latitude:	34.079726
Longitude:	-117.258272
Geo Tracker URL:	<a href="http://geotracker.waterboards.ca.gov/profile_report.asp?global_id=W0603310031">http://geotracker.waterboards.ca.gov/profile_report.asp?global_id=W0603310031</a>
Name:	GAGE WELL 29-3
Address:	Not reported
City,State,Zip:	RIVERSIDE, CA
Envirostor ID:	Not reported
Program Type:	Not reported
Status:	Not reported
Status Date:	Not reported
Enviroscreen Score:	Not reported
Site Code:	Not reported
Global ID:	W0603310031
Facility Region:	Not reported
Lead Agency:	Not reported
Case worker:	Not reported
Local Agency:	Not reported
Location Case Number:	Not reported
File Location:	Not reported
Potential Contaminants of Concern:	Not reported
Potential Media Affected:	Not reported
Site History:	Not reported
Begin Date:	Not reported
RB Case Number:	Not reported
source_type:	All PFAS Chemicals
Location ID:	3310031-032
Matrix:	Liquid
Chemical:	PFHXSA
Qualifier:	<

Map ID  
Direction  
Distance  
Elevation

MAP FINDINGS

Site

Database(s)

EDR ID Number  
EPA ID Number

**GAGE WELL 29-3 (Continued)**

**S127520356**

Value: 2  
Reporting Limit: Not reported  
Detection Limit: Not reported  
Lab Notes: Not reported  
Quarterly Running Annual Average: Not reported  
Units: NG/L  
Date: 4/26/2019  
Field Pt Class: PUBW  
Site Use: Drinking Water Wells  
Site Type: DDW Well  
Latitude: 34.079726  
Longitude: -117.258272  
Geo Tracker URL: [http://geotracker.waterboards.ca.gov/profile\\_report.asp?global\\_id=W0603310031](http://geotracker.waterboards.ca.gov/profile_report.asp?global_id=W0603310031)

Name: GAGE WELL 29-3  
Address: Not reported  
City,State,Zip: RIVERSIDE, CA  
Envirostor ID: Not reported  
Program Type: Not reported  
Status: Not reported  
Status Date: Not reported  
Enviroscreen Score: Not reported  
Site Code: Not reported  
Global ID: W0603310031  
Facility Region: Not reported  
Lead Agency: Not reported  
Case worker: Not reported  
Local Agency: Not reported  
Location Case Number: Not reported  
File Location: Not reported  
Potential Contaminants of Concern: Not reported  
Potential Media Affected: Not reported  
Site History: Not reported

Begin Date: Not reported  
RB Case Number: Not reported  
source\_type: All PFAS Chemicals  
Location ID: 3310031-032  
Matrix: Liquid  
Chemical: PFNA  
Qualifier: <  
Value: 2  
Reporting Limit: Not reported  
Detection Limit: Not reported  
Lab Notes: Not reported  
Quarterly Running Annual Average: Not reported  
Units: NG/L  
Date: 4/26/2019  
Field Pt Class: PUBW  
Site Use: Drinking Water Wells  
Site Type: DDW Well  
Latitude: 34.079726  
Longitude: -117.258272  
Geo Tracker URL: [http://geotracker.waterboards.ca.gov/profile\\_report.asp?global\\_id=W0603310031](http://geotracker.waterboards.ca.gov/profile_report.asp?global_id=W0603310031)

Name: GAGE WELL 29-3  
Address: Not reported

Map ID  
Direction  
Distance  
Elevation

MAP FINDINGS

Site

Database(s)

EDR ID Number  
EPA ID Number

**GAGE WELL 29-3 (Continued)**

**S127520356**

City,State,Zip:	RIVERSIDE, CA
Envirostor ID:	Not reported
Program Type:	Not reported
Status:	Not reported
Status Date:	Not reported
Enviroscreen Score:	Not reported
Site Code:	Not reported
Global ID:	W0603310031
Facility Region:	Not reported
Lead Agency:	Not reported
Case worker:	Not reported
Local Agency:	Not reported
Location Case Number:	Not reported
File Location:	Not reported
Potential Contaminants of Concern:	Not reported
Potential Media Affected:	Not reported
Site History:	Not reported
Begin Date:	Not reported
RB Case Number:	Not reported
source_type:	All PFAS Chemicals
Location ID:	3310031-032
Matrix:	Liquid
Chemical:	NETFOSAA
Qualifier:	<
Value:	2
Reporting Limit:	Not reported
Detection Limit:	Not reported
Lab Notes:	Not reported
Quarterly Running Annual Average:	Not reported
Units:	NG/L
Date:	4/26/2019
Field Pt Class:	PUBW
Site Use:	Drinking Water Wells
Site Type:	DDW Well
Latitude:	34.079726
Longitude:	-117.258272
Geo Tracker URL:	<a href="http://geotracker.waterboards.ca.gov/profile_report.asp?global_id=W0603310031">http://geotracker.waterboards.ca.gov/profile_report.asp?global_id=W0603310031</a>
Name:	GAGE WELL 29-3
Address:	Not reported
City,State,Zip:	RIVERSIDE, CA
Envirostor ID:	Not reported
Program Type:	Not reported
Status:	Not reported
Status Date:	Not reported
Enviroscreen Score:	Not reported
Site Code:	Not reported
Global ID:	W0603310031
Facility Region:	Not reported
Lead Agency:	Not reported
Case worker:	Not reported
Local Agency:	Not reported
Location Case Number:	Not reported
File Location:	Not reported
Potential Contaminants of Concern:	Not reported
Potential Media Affected:	Not reported

Map ID  
Direction  
Distance  
Elevation

MAP FINDINGS

Site

Database(s)

EDR ID Number  
EPA ID Number

**GAGE WELL 29-3 (Continued)**

**S127520356**

Site History:	Not reported
Begin Date:	Not reported
RB Case Number:	Not reported
source_type:	All PFAS Chemicals
Location ID:	3310031-032
Matrix:	Liquid
Chemical:	NMEFOSAA
Qualifier:	<
Value:	2
Reporting Limit:	Not reported
Detection Limit:	Not reported
Lab Notes:	Not reported
Quarterly Running Annual Average:	Not reported
Units:	NG/L
Date:	4/26/2019
Field Pt Class:	PUBW
Site Use:	Drinking Water Wells
Site Type:	DDW Well
Latitude:	34.079726
Longitude:	-117.258272
Geo Tracker URL:	<a href="http://geotracker.waterboards.ca.gov/profile_report.asp?global_id=W0603310031">http://geotracker.waterboards.ca.gov/profile_report.asp?global_id=W0603310031</a>
Name:	GAGE WELL 29-3
Address:	Not reported
City,State,Zip:	RIVERSIDE, CA
Envirostor ID:	Not reported
Program Type:	Not reported
Status:	Not reported
Status Date:	Not reported
Enviroscreen Score:	Not reported
Site Code:	Not reported
Global ID:	W0603310031
Facility Region:	Not reported
Lead Agency:	Not reported
Case worker:	Not reported
Local Agency:	Not reported
Location Case Number:	Not reported
File Location:	Not reported
Potential Contaminants of Concern:	Not reported
Potential Media Affected:	Not reported
Site History:	Not reported
Begin Date:	Not reported
RB Case Number:	Not reported
source_type:	All PFAS Chemicals
Location ID:	3310031-032
Matrix:	Liquid
Chemical:	PFNDCA
Qualifier:	<
Value:	2
Reporting Limit:	Not reported
Detection Limit:	Not reported
Lab Notes:	Not reported
Quarterly Running Annual Average:	Not reported
Units:	NG/L
Date:	4/26/2019

Map ID  
Direction  
Distance  
Elevation

MAP FINDINGS

Site

Database(s)

EDR ID Number  
EPA ID Number

**GAGE WELL 29-3 (Continued)**

**S127520356**

Field Pt Class: PUBW  
Site Use: Drinking Water Wells  
Site Type: DDW Well  
Latitude: 34.079726  
Longitude: -117.258272  
Geo Tracker URL: [http://geotracker.waterboards.ca.gov/profile\\_report.asp?global\\_id=W0603310031](http://geotracker.waterboards.ca.gov/profile_report.asp?global_id=W0603310031)

Name: GAGE WELL 29-3  
Address: Not reported  
City,State,Zip: RIVERSIDE, CA  
Envirostor ID: Not reported  
Program Type: Not reported  
Status: Not reported  
Status Date: Not reported  
Enviroscreen Score: Not reported  
Site Code: Not reported  
Global ID: W0603310031  
Facility Region: Not reported  
Lead Agency: Not reported  
Case worker: Not reported  
Local Agency: Not reported  
Location Case Number: Not reported  
File Location: Not reported  
Potential Contaminants of Concern: Not reported  
Potential Media Affected: Not reported  
Site History: Not reported

Begin Date: Not reported  
RB Case Number: Not reported  
source\_type: All PFAS Chemicals  
Location ID: 3310031-032  
Matrix: Liquid  
Chemical: PFDOA  
Qualifier: <  
Value: 2  
Reporting Limit: Not reported  
Detection Limit: Not reported  
Lab Notes: Not reported  
Quarterly Running Annual Average: Not reported  
Units: NG/L  
Date: 4/26/2019  
Field Pt Class: PUBW  
Site Use: Drinking Water Wells  
Site Type: DDW Well  
Latitude: 34.079726  
Longitude: -117.258272  
Geo Tracker URL: [http://geotracker.waterboards.ca.gov/profile\\_report.asp?global\\_id=W0603310031](http://geotracker.waterboards.ca.gov/profile_report.asp?global_id=W0603310031)

Name: GAGE WELL 29-3  
Address: Not reported  
City,State,Zip: RIVERSIDE, CA  
Envirostor ID: Not reported  
Program Type: Not reported  
Status: Not reported  
Status Date: Not reported  
Enviroscreen Score: Not reported  
Site Code: Not reported

Map ID  
 Direction  
 Distance  
 Elevation

MAP FINDINGS

Site

Database(s)

EDR ID Number  
 EPA ID Number

**GAGE WELL 29-3 (Continued)**

**S127520356**

Global ID:	W0603310031
Facility Region:	Not reported
Lead Agency:	Not reported
Case worker:	Not reported
Local Agency:	Not reported
Location Case Number:	Not reported
File Location:	Not reported
Potential Contaminants of Concern:	Not reported
Potential Media Affected:	Not reported
Site History:	Not reported
Begin Date:	Not reported
RB Case Number:	Not reported
source_type:	All PFAS Chemicals
Location ID:	3310031-032
Matrix:	Liquid
Chemical:	PFHA
Qualifier:	<
Value:	2
Reporting Limit:	Not reported
Detection Limit:	Not reported
Lab Notes:	Not reported
Quarterly Running Annual Average:	Not reported
Units:	NG/L
Date:	4/26/2019
Field Pt Class:	PUBW
Site Use:	Drinking Water Wells
Site Type:	DDW Well
Latitude:	34.079726
Longitude:	-117.258272
Geo Tracker URL:	<a href="http://geotracker.waterboards.ca.gov/profile_report.asp?global_id=W0603310031">http://geotracker.waterboards.ca.gov/profile_report.asp?global_id=W0603310031</a>

[Click this hyperlink](#) while viewing on your computer to access  
 58 additional CA PFAS: record(s) in the EDR Site Report.

**H31**  
**ESE**  
**1/4-1/2**  
**0.472 mi.**  
**2492 ft.**

**SUPPORT SERVICES BUILDING**  
**1333 TIPPECANOE AVE**  
**SAN BERNARDINO, CA 92410**

**Site 2 of 2 in cluster H**

**LUST** **S102769999**  
**Cortese** **N/A**  
**HIST CORTESE**  
**CERS**

**Relative:**  
**Higher**  
**Actual:**  
**1058 ft.**

**LUST:**

Name:	SUPPORT SERVICES BUILDING
Address:	1333 TIPPECANOE AVE
City,State,Zip:	SAN BERNARDINO, CA 92410
Lead Agency:	SAN BERNARDINO COUNTY
Case Type:	LUST Cleanup Site
Geo Track:	<a href="http://geotracker.waterboards.ca.gov/profile_report.asp?global_id=T0607100085">http://geotracker.waterboards.ca.gov/profile_report.asp?global_id=T0607100085</a>
Global Id:	T0607100085
Latitude:	34.075928
Longitude:	-117.258209
Status:	Completed - Case Closed
Status Date:	08/04/1989
Case Worker:	CR2
RB Case Number:	083600802T
Local Agency:	SAN BERNARDINO COUNTY
File Location:	Local Agency
Local Case Number:	87059

Map ID  
Direction  
Distance  
Elevation

MAP FINDINGS

Site

Database(s)

EDR ID Number  
EPA ID Number

**SUPPORT SERVICES BUILDING (Continued)**

**S102769999**

Potential Media Affect: Soil  
Potential Contaminants of Concern: Gasoline  
Site History: Not reported

LUST:

Global Id: T0607100085  
Contact Type: Local Agency Caseworker  
Contact Name: CATHERINE RICHARDS  
Organization Name: SAN BERNARDINO COUNTY  
Address: 620 SOUTH E STREET  
City: SAN BERNARDINO  
Email: crichards@sbcfire.org  
Phone Number: 9093868419

Global Id: T0607100085  
Contact Type: Regional Board Caseworker  
Contact Name: PATRICIA HANNON  
Organization Name: SANTA ANA RWQCB (REGION 8)  
Address: 3737 MAIN STREET, SUITE 500  
City: RIVERSIDE  
Email: patricia.hannon@waterboards.ca.gov  
Phone Number: Not reported

LUST:

Global Id: T0607100085  
Action Type: Other  
Date: 04/10/1987  
Action: Leak Discovery

Global Id: T0607100085  
Action Type: ENFORCEMENT  
Date: 08/04/1989  
Action: Closure/No Further Action Letter

Global Id: T0607100085  
Action Type: Other  
Date: 05/07/1987  
Action: Leak Reported

Global Id: T0607100085  
Action Type: Other  
Date: 04/10/1987  
Action: Leak Stopped

LUST:

Global Id: T0607100085  
Status: Open - Case Begin Date  
Status Date: 04/10/1987

Global Id: T0607100085  
Status: Open - Site Assessment  
Status Date: 03/29/1988

Global Id: T0607100085  
Status: Completed - Case Closed  
Status Date: 08/04/1989



Map ID  
Direction  
Distance  
Elevation

MAP FINDINGS

Site

Database(s)

EDR ID Number  
EPA ID Number

**SUPPORT SERVICES BUILDING (Continued)**

**S102769999**

LUST REG 8:  
Name: SUPPORT SERVICES BUILDING  
Address: 1333 TIPPECANOE AVE  
City: SAN BERNARDINO  
Region: 8  
County: San Bernardino  
Regional Board: Santa Ana Region  
Facility Status: Case Closed  
Case Number: 083600802T  
Local Case Num: 87059  
Case Type: Soil only  
Substance: Gasoline  
Qty Leaked: Not reported  
Abate Method: Not reported  
Cross Street: SAN BERNARDINO  
Enf Type: CLOS  
Funding: Not reported  
How Discovered: Tank Closure  
How Stopped: Not reported  
Leak Cause: Overfill  
Leak Source: Piping  
Global ID: T0607100085  
How Stopped Date: 4/10/1987  
Enter Date: 5/13/1987  
Date Confirmation of Leak Began: Not reported  
Date Preliminary Assessment Began: Not reported  
Discover Date: 4/10/1987  
Enforcement Date: Not reported  
Close Date: 8/4/1989  
Date Prelim Assessment Workplan Submitted: Not reported  
Date Pollution Characterization Began: 3/29/1988  
Date Remediation Plan Submitted: Not reported  
Date Remedial Action Underway: Not reported  
Date Post Remedial Action Monitoring: Not reported  
Enter Date: 5/13/1987  
GW Qualifies: Not reported  
Soil Qualifies: Not reported  
Operator: Not reported  
Facility Contact: Not reported  
Interim: Not reported  
Oversite Program: LUST  
Latitude: 34.076785  
Longitude: -117.259662  
MTBE Date: Not reported  
Max MTBE GW: Not reported  
MTBE Concentration: 0  
Max MTBE Soil: Not reported  
MTBE Fuel: 1  
MTBE Tested: Site NOT Tested for MTBE.Includes Unknown and Not Analyzed.  
MTBE Class: \*  
Staff: PAH  
Staff Initials: CR2  
Lead Agency: Local Agency  
Local Agency: 36000L  
Hydr Basin #: UPPER SANTA ANA VALL  
Beneficial: Not reported  
Priority: Not reported

Map ID  
Direction  
Distance  
Elevation

MAP FINDINGS

Site

Database(s)

EDR ID Number  
EPA ID Number

**SUPPORT SERVICES BUILDING (Continued)**

**S102769999**

Cleanup Fund Id: Not reported  
Work Suspended: Not reported  
Summary: Not reported

**CORTESE:**

Name: SUPPORT SERVICES BUILDING  
Address: 1333 TIPPECANOE AVE  
City,State,Zip: SAN BERNARDINO, CA 92410  
Region: CORTESE  
Envirostor Id: Not reported  
Global ID: T0607100085  
Site/Facility Type: LUST CLEANUP SITE  
Cleanup Status: COMPLETED - CASE CLOSED  
Status Date: Not reported  
Site Code: Not reported  
Latitude: Not reported  
Longitude: Not reported  
Owner: Not reported  
Enf Type: Not reported  
Swat R: Not reported  
Flag: active  
Order No: Not reported  
Waste Discharge System No: Not reported  
Effective Date: Not reported  
Region 2: Not reported  
WID Id: Not reported  
Solid Waste Id No: Not reported  
Waste Management Uit Name: Not reported  
File Name: Active Open

**HIST CORTESE:**

edr\_fname: SUPPORT SERVICES BUILDING  
edr\_fadd1: 1333 TIPPECANOE  
City,State,Zip: SAN BERNARDINO, CA 92410  
Region: CORTESE  
Facility County Code: 36  
Reg By: LTNKA  
Reg Id: 083600802T

**CERS:**

Name: SUPPORT SERVICES BUILDING  
Address: 1333 TIPPECANOE AVE  
City,State,Zip: SAN BERNARDINO, CA 92410  
Site ID: 250029  
CERS ID: T0607100085  
CERS Description: Leaking Underground Storage Tank Cleanup Site

**Affiliation:**

Affiliation Type Desc: Regional Board Caseworker  
Entity Name: PATRICIA HANNON - SANTA ANA RWQCB (REGION 8)  
Entity Title: Not reported  
Affiliation Address: 3737 MAIN STREET, SUITE 500  
Affiliation City: RIVERSIDE  
Affiliation State: CA  
Affiliation Country: Not reported  
Affiliation Zip: Not reported

Map ID  
 Direction  
 Distance  
 Elevation

MAP FINDINGS

Site

Database(s)

EDR ID Number  
 EPA ID Number

**SUPPORT SERVICES BUILDING (Continued)**

**S102769999**

Affiliation Phone: ,

Affiliation Type Desc: Local Agency Caseworker  
 Entity Name: CATHERINE RICHARDS - SAN BERNARDINO COUNTY  
 Entity Title: Not reported  
 Affiliation Address: 620 SOUTH E STREET  
 Affiliation City: SAN BERNARDINO  
 Affiliation State: CA  
 Affiliation Country: Not reported  
 Affiliation Zip: Not reported  
 Affiliation Phone: 9093868419,

**J32**  
**West**  
**1/4-1/2**  
**0.477 mi.**  
**2521 ft.**

**FRANK'S FENCE**  
**1145**  
**SAN BERNARDINO, CA 92408**

**LUST** **S103968654**  
**HIST CORTESE** **N/A**

**Site 1 of 4 in cluster J**

**Relative:**  
**Lower**  
**Actual:**  
**1016 ft.**

**LUST REG 8:**

Name: FRANK'S FENCE  
 Address: 1145 WATERMAN AVE  
 City: SAN BERNARDINO  
 Region: 8  
 County: San Bernardino  
 Regional Board: Santa Ana Region  
 Facility Status: Case Closed  
 Case Number: 083601117T  
 Local Case Num: 90004  
 Case Type: Aquifer affected  
 Substance: Unleaded Gasoline  
 Qty Leaked: Not reported  
 Abate Method: Not reported  
 Cross Street: ENNIS  
 Enf Type: CLOS  
 Funding: Not reported  
 How Discovered: Tank Closure  
 How Stopped: Not reported  
 Leak Cause: UNK  
 Leak Source: Piping  
 Global ID: T0607100126  
 How Stopped Date: 11/29/1988  
 Enter Date: 1/4/1989  
 Date Confirmation of Leak Began: Not reported  
 Date Preliminary Assessment Began: Not reported  
 Discover Date: 11/29/1988  
 Enforcement Date: Not reported  
 Close Date: 11/20/1998  
 Date Prelim Assessment Workplan Submitted: Not reported  
 Date Pollution Characterization Began: 1/4/1989  
 Date Remediation Plan Submitted: Not reported  
 Date Remedial Action Underway: Not reported  
 Date Post Remedial Action Monitoring: Not reported  
 Enter Date: 1/4/1989  
 GW Qualifies: Not reported  
 Soil Qualifies: Not reported  
 Operator: Not reported  
 Facility Contact: Not reported

Map ID  
Direction  
Distance  
Elevation

MAP FINDINGS

Site

Database(s)

EDR ID Number  
EPA ID Number

**FRANK'S FENCE (Continued)**

**S103968654**

Interim: Not reported  
Oversite Program: LUST  
Latitude: 34.0808717  
Longitude: -117.2786417  
MTBE Date: Not reported  
Max MTBE GW: Not reported  
MTBE Concentration: 3  
Max MTBE Soil: Not reported  
MTBE Fuel: 1  
MTBE Tested: MTBE Detected. Site tested for MTBE & MTBE detected  
MTBE Class: \*  
Staff: VJJ  
Staff Initials: CB5  
Lead Agency: Local Agency  
Local Agency: 36000L  
Hydr Basin #: UPPER SANTA ANA VALL  
Beneficial: Not reported  
Priority: Not reported  
Cleanup Fund Id: Not reported  
Work Suspended: Not reported  
Summary: THREE GROUNDWATER MONITORING WELLS INSTALLED 4/22/91. GROUNDWATER CONTAMINATION FOUND.

**HIST CORTESE:**

edr\_fname: FRANK'S FENCE  
edr\_fadd1: 1145  
City,State,Zip: SAN BERNARDINO, CA 92408  
Region: CORTESE  
Facility County Code: 36  
Reg By: LTNKA  
Reg Id: 083601117T

**J33**  
**West**  
**1/4-1/2**  
**0.477 mi.**  
**2521 ft.**

**FRANK'S FENCE**  
**1145 S WATERMAN AVE**  
**SAN BERNARDINO, CA 92408**

**Site 2 of 4 in cluster J**

**LUST** **S109285213**  
**Cortese** **N/A**  
**CERS**

**Relative:**  
**Lower**  
**Actual:**  
**1016 ft.**

**LUST:**  
Name: FRANK'S FENCE  
Address: 1145 S WATERMAN AVE  
City,State,Zip: SAN BERNARDINO, CA 92408  
Lead Agency: SAN BERNARDINO COUNTY  
Case Type: LUST Cleanup Site  
Geo Track: [http://geotracker.waterboards.ca.gov/profile\\_report.asp?global\\_id=T0607100126](http://geotracker.waterboards.ca.gov/profile_report.asp?global_id=T0607100126)  
Global Id: T0607100126  
Latitude: 34.0803993  
Longitude: -117.278594  
Status: Completed - Case Closed  
Status Date: 11/20/1998  
Case Worker: CB  
RB Case Number: 083601117T  
Local Agency: SAN BERNARDINO COUNTY  
File Location: Local Agency  
Local Case Number: 90004  
Potential Media Affect: Aquifer used for drinking water supply  
Potential Contaminants of Concern: Gasoline

Map ID  
Direction  
Distance  
Elevation

MAP FINDINGS

Site

Database(s)

EDR ID Number  
EPA ID Number

**FRANK'S FENCE (Continued)**

**S109285213**

Site History: Not reported

LUST:

Global Id: T0607100126  
Contact Type: Local Agency Caseworker  
Contact Name: CURTIS BRUNDAGE  
Organization Name: SAN BERNARDINO COUNTY  
Address: 620 S. E STREET  
City: SAN BERNARDINO  
Email: cbrundage@sbcfire.org  
Phone Number: Not reported

Global Id: T0607100126  
Contact Type: Regional Board Caseworker  
Contact Name: VALERIE JAHN-BULL  
Organization Name: SANTA ANA RWQCB (REGION 8)  
Address: 3737 MAIN STREET, SUITE 500  
City: RIVERSIDE  
Email: valerie.jahn-bull@waterboards.ca.gov  
Phone Number: 9517824903

LUST:

Global Id: T0607100126  
Action Type: Other  
Date: 11/29/1988  
Action: Leak Discovery

Global Id: T0607100126  
Action Type: ENFORCEMENT  
Date: 12/12/1988  
Action: Notice of Responsibility

Global Id: T0607100126  
Action Type: ENFORCEMENT  
Date: 04/26/1993  
Action: Notice to Comply

Global Id: T0607100126  
Action Type: ENFORCEMENT  
Date: 10/05/1998  
Action: LOP Case Closure Summary to RB

Global Id: T0607100126  
Action Type: ENFORCEMENT  
Date: 11/20/1998  
Action: Closure/No Further Action Letter

Global Id: T0607100126  
Action Type: Other  
Date: 11/12/1988  
Action: Leak Reported

Global Id: T0607100126  
Action Type: REMEDIATION  
Date: 03/18/1998  
Action: Soil Vapor Extraction (SVE)

Map ID  
Direction  
Distance  
Elevation

MAP FINDINGS

Site

Database(s)

EDR ID Number  
EPA ID Number

**FRANK'S FENCE (Continued)**

**S109285213**

Global Id: T0607100126  
Action Type: REMEDIATION  
Date: 11/28/1988  
Action: Excavation

Global Id: T0607100126  
Action Type: Other  
Date: 11/29/1988  
Action: Leak Stopped

Global Id: T0607100126  
Action Type: RESPONSE  
Date: 08/04/1998  
Action: Monitoring Report - Quarterly

Global Id: T0607100126  
Action Type: RESPONSE  
Date: 11/28/1988  
Action: Unauthorized Release Form

**LUST:**

Global Id: T0607100126  
Status: Open - Case Begin Date  
Status Date: 11/12/1988

Global Id: T0607100126  
Status: Open - Site Assessment  
Status Date: 01/04/1989

Global Id: T0607100126  
Status: Completed - Case Closed  
Status Date: 11/20/1998

**CORTESE:**

Name: FRANK'S FENCE  
Address: 1145 S WATERMAN AVE  
City,State,Zip: SAN BERNARDINO, CA 92408  
Region: CORTESE  
Envirostor Id: Not reported  
Global ID: T0607100126  
Site/Facility Type: LUST CLEANUP SITE  
Cleanup Status: COMPLETED - CASE CLOSED  
Status Date: Not reported  
Site Code: Not reported  
Latitude: Not reported  
Longitude: Not reported  
Owner: Not reported  
Enf Type: Not reported  
Swat R: Not reported  
Flag: active  
Order No: Not reported  
Waste Discharge System No: Not reported  
Effective Date: Not reported  
Region 2: Not reported  
WID Id: Not reported

Map ID  
 Direction  
 Distance  
 Elevation

MAP FINDINGS

Site

Database(s)

EDR ID Number  
 EPA ID Number

**FRANK'S FENCE (Continued)**

**S109285213**

Solid Waste Id No: Not reported  
 Waste Management Uit Name: Not reported  
 File Name: Active Open

**CERS:**

Name: FRANK'S FENCE  
 Address: 1145 S WATERMAN AVE  
 City,State,Zip: SAN BERNARDINO, CA 92408  
 Site ID: 230648  
 CERS ID: T0607100126  
 CERS Description: Leaking Underground Storage Tank Cleanup Site

**Affiliation:**

Affiliation Type Desc: Regional Board Caseworker  
 Entity Name: VALERIE JAHN-BULL - SANTA ANA RWQCB (REGION 8)  
 Entity Title: Not reported  
 Affiliation Address: 3737 MAIN STREET, SUITE 500  
 Affiliation City: RIVERSIDE  
 Affiliation State: CA  
 Affiliation Country: Not reported  
 Affiliation Zip: Not reported  
 Affiliation Phone: 9517824903,

Affiliation Type Desc: Local Agency Caseworker  
 Entity Name: CURTIS BRUNDAGE - SAN BERNARDINO COUNTY  
 Entity Title: Not reported  
 Affiliation Address: 620 S. E STREET  
 Affiliation City: SAN BERNARDINO  
 Affiliation State: CA  
 Affiliation Country: Not reported  
 Affiliation Zip: Not reported  
 Affiliation Phone: ,

**J34**  
**West**  
**1/4-1/2**  
**0.479 mi.**  
**2531 ft.**  
**Relative:**  
**Lower**  
**Actual:**  
**1016 ft.**

**NTI FUELING STATION WATERMAN**  
**1195 SOUTH WATERMAN AVENUE**  
**SAN BERNARDINO, CA 92408**  
**Site 3 of 4 in cluster J**

**LUST** **S104568635**  
**Cortese** **N/A**  
**HAZNET**  
**NPDES**  
**San Bern. Co. Permit**  
**CERS**

**LUST:**

Name: VALLEY GAS / AUTO REPAIR  
 Address: 1195 S WATERMAN AVE  
 City,State,Zip: SAN BERNARDINO, CA 92408  
 Lead Agency: SAN BERNARDINO COUNTY  
 Case Type: LUST Cleanup Site  
 Geo Track: [http://geotracker.waterboards.ca.gov/profile\\_report.asp?global\\_id=T0607100624](http://geotracker.waterboards.ca.gov/profile_report.asp?global_id=T0607100624)  
 Global Id: T0607100624  
 Latitude: 34.0798159  
 Longitude: -117.278586  
 Status: Completed - Case Closed  
 Status Date: 01/04/2001  
 Case Worker: JC  
 RB Case Number: 083603599T  
 Local Agency: SAN BERNARDINO COUNTY  
 File Location: Local Agency  
 Local Case Number: 99133

Map ID  
Direction  
Distance  
Elevation

MAP FINDINGS

Site

Database(s)

EDR ID Number  
EPA ID Number

**NTI FUELING STATION WATERMAN (Continued)**

**S104568635**

Potential Media Affect: Soil  
Potential Contaminants of Concern: Gasoline  
Site History: Not reported

LUST:

Global Id: T0607100624  
Contact Type: Local Agency Caseworker  
Contact Name: JACKSON CRUTSINGER  
Organization Name: SAN BERNARDINO COUNTY  
Address: 620 SOUTH E STREET  
City: SAN BERNARDINO  
Email: jcrutsinger@sbcfire.org  
Phone Number: Not reported

Global Id: T0607100624  
Contact Type: Regional Board Caseworker  
Contact Name: ROSE SCOTT  
Organization Name: SANTA ANA RWQCB (REGION 8)  
Address: 3737 MAIN STREET, SUITE 500  
City: RIVERSIDE  
Email: rose.scott@waterboards.ca.gov  
Phone Number: 9513206375

LUST:

Global Id: T0607100624  
Action Type: Other  
Date: 09/30/1999  
Action: Leak Discovery

Global Id: T0607100624  
Action Type: Other  
Date: 11/01/1999  
Action: Leak Reported

Global Id: T0607100624  
Action Type: Other  
Date: 09/30/1999  
Action: Leak Stopped

LUST:

Global Id: T0607100624  
Status: Open - Case Begin Date  
Status Date: 09/30/1999

Global Id: T0607100624  
Status: Open - Site Assessment  
Status Date: 09/30/1999

Global Id: T0607100624  
Status: Open - Remediation  
Status Date: 08/14/2000

Global Id: T0607100624  
Status: Open - Remediation  
Status Date: 09/28/2000

Global Id: T0607100624



Map ID  
Direction  
Distance  
Elevation

MAP FINDINGS

Site

Database(s)

EDR ID Number  
EPA ID Number

**NTI FUELING STATION WATERMAN (Continued)**

**S104568635**

Status: Completed - Case Closed  
Status Date: 01/04/2001

**CORTESE:**

Name: VALLEY GAS / AUTO REPAIR  
Address: 1195 S WATERMAN AVE  
City,State,Zip: SAN BERNARDINO, CA 92408  
Region: CORTESE  
Envirostor Id: Not reported  
Global ID: T0607100624  
Site/Facility Type: LUST CLEANUP SITE  
Cleanup Status: COMPLETED - CASE CLOSED  
Status Date: Not reported  
Site Code: Not reported  
Latitude: Not reported  
Longitude: Not reported  
Owner: Not reported  
Enf Type: Not reported  
Swat R: Not reported  
Flag: active  
Order No: Not reported  
Waste Discharge System No: Not reported  
Effective Date: Not reported  
Region 2: Not reported  
WID Id: Not reported  
Solid Waste Id No: Not reported  
Waste Management Uit Name: Not reported  
File Name: Active Open

**HAZNET:**

Name: PANNIPA PORNPHONGPAN  
Address: 1195 SOUTH WATERMAN AVE.  
Address 2: Not reported  
City,State,Zip: SAN BERNARDINO, CA 923541381  
Contact: PAT P.  
Telephone: 9512033775  
Mailing Name: Not reported  
Mailing Address: P.O. BOX 1381

Year: 2019  
Gepaid: CAC003014458  
TSD EPA ID: CAT080013352  
CA Waste Code: 134 - Aqueous solution with total organic residues less than 10 percent  
Disposal Method: H039 - Other Recovery Of Reclamation For Reuse Including Acid Regeneration, Organics Recovery Ect  
Tons: 1.15500

**NPDES:**

Name: NTI FUELING STATION OIL AND WATER WATERMAN  
Address: 1195 SOUTH WATERMAN AVENUE  
City,State,Zip: SAN BERNARDINO, CA 92408  
Facility Status: Not reported  
NPDES Number: Not reported

Map ID  
Direction  
Distance  
Elevation

MAP FINDINGS

Site

Database(s)

EDR ID Number  
EPA ID Number

**NTI FUELING STATION WATERMAN (Continued)**

**S104568635**

Region: Not reported  
Agency Number: Not reported  
Regulatory Measure ID: Not reported  
Place ID: Not reported  
Order Number: Not reported  
WDID: 8 36C385914  
Regulatory Measure Type: Construction  
Program Type: Not reported  
Adoption Date Of Regulatory Measure: Not reported  
Effective Date Of Regulatory Measure: Not reported  
Termination Date Of Regulatory Measure: Not reported  
Expiration Date Of Regulatory Measure: Not reported  
Discharge Address: Not reported  
Discharge Name: Not reported  
Discharge City: Not reported  
Discharge State: Not reported  
Discharge Zip: Not reported  
Status: Active  
Status Date: 02/04/2019  
Operator Name: LK Management  
Operator Address: 2139 1st Ave Ste 100  
Operator City: San Diego  
Operator State: California  
Operator Zip: 92101

Name: NTI FUELING STATION WATERMAN  
Address: 1195 SOUTH WATERMAN AVENUE  
City,State,Zip: SAN BERNARDINO, CA 92408  
Facility Status: Not reported  
NPDES Number: Not reported  
Region: Not reported  
Agency Number: Not reported  
Regulatory Measure ID: Not reported  
Place ID: Not reported  
Order Number: Not reported  
WDID: 8 36C385037  
Regulatory Measure Type: Construction  
Program Type: Not reported  
Adoption Date Of Regulatory Measure: Not reported  
Effective Date Of Regulatory Measure: Not reported  
Termination Date Of Regulatory Measure: Not reported  
Expiration Date Of Regulatory Measure: Not reported  
Discharge Address: Not reported  
Discharge Name: Not reported  
Discharge City: Not reported  
Discharge State: Not reported  
Discharge Zip: Not reported  
Status: Active  
Status Date: 10/26/2018  
Operator Name: Gas Station  
Operator Address: 2139 1st Avenue  
Operator City: San Diego  
Operator State: California  
Operator Zip: 92101

Name: NTI FUELING STATION OIL AND WATER WATERMAN  
Address: 1195 SOUTH WATERMAN AVENUE

Map ID  
Direction  
Distance  
Elevation

MAP FINDINGS

Site

Database(s)

EDR ID Number  
EPA ID Number

**NTI FUELING STATION WATERMAN (Continued)**

**S104568635**

City,State,Zip:	SAN BERNARDINO, CA 92408
Facility Status:	Active
NPDES Number:	CAS000002
Region:	8
Agency Number:	0
Regulatory Measure ID:	505394
Place ID:	Not reported
Order Number:	2009-0009-DWQ
WDID:	8 36C385914
Regulatory Measure Type:	Enrollee
Program Type:	Construction
Adoption Date Of Regulatory Measure:	Not reported
Effective Date Of Regulatory Measure:	02/04/2019
Termination Date Of Regulatory Measure:	Not reported
Expiration Date Of Regulatory Measure:	Not reported
Discharge Address:	2139 1st Ave Ste 100
Discharge Name:	LK Management
Discharge City:	San Diego
Discharge State:	California
Discharge Zip:	92101
Status:	Not reported
Status Date:	Not reported
Operator Name:	Not reported
Operator Address:	Not reported
Operator City:	Not reported
Operator State:	Not reported
Operator Zip:	Not reported
Name:	NTI FUELING STATION WATERMAN
Address:	1195 SOUTH WATERMAN AVENUE
City,State,Zip:	SAN BERNARDINO, CA 92408
Facility Status:	Active
NPDES Number:	CAS000002
Region:	8
Agency Number:	0
Regulatory Measure ID:	502932
Place ID:	Not reported
Order Number:	2009-0009-DWQ
WDID:	8 36C385037
Regulatory Measure Type:	Enrollee
Program Type:	Construction
Adoption Date Of Regulatory Measure:	Not reported
Effective Date Of Regulatory Measure:	10/26/2018
Termination Date Of Regulatory Measure:	Not reported
Expiration Date Of Regulatory Measure:	Not reported
Discharge Address:	2139 1st Avenue
Discharge Name:	Gas Station
Discharge City:	San Diego
Discharge State:	California
Discharge Zip:	92101
Status:	Not reported
Status Date:	Not reported
Operator Name:	Not reported
Operator Address:	Not reported
Operator City:	Not reported
Operator State:	Not reported
Operator Zip:	Not reported

Map ID  
Direction  
Distance  
Elevation

MAP FINDINGS

Site

Database(s)

EDR ID Number  
EPA ID Number

**NTI FUELING STATION WATERMAN (Continued)**

**S104568635**

San Bern. Co. Permit:

Name: CHEN-LA AUTO REPAIR  
Address: 1195 S WATERMAN AVE  
City,State,Zip: SAN BERNARDINO, CA 92408  
Region: SAN BERNARDINO  
Facility ID: FA0001875  
Owner: JAMES KEO  
Permit Number: PT0001108  
Permit Category: CONDITIONALLY EXEMPT SM QTY GENERATOR SPECIAL  
Facility Status: INACTIVE  
Expiration Date: 01/31/2020

Name: CHEN-LA AUTO REPAIR  
Address: 1195 S WATERMAN AVE  
City,State,Zip: SAN BERNARDINO, CA 92408  
Region: SAN BERNARDINO  
Facility ID: FA0001875  
Owner: JAMES KEO  
Permit Number: PT0001109  
Permit Category: HAZMAT HANDLER GENERAL ACT.(NB)  
Facility Status: INACTIVE  
Expiration Date: 01/31/2016

CERS:

Name: VALLEY GAS / AUTO REPAIR  
Address: 1195 S WATERMAN AVE  
City,State,Zip: SAN BERNARDINO, CA 92408  
Site ID: 198796  
CERS ID: T0607100624  
CERS Description: Leaking Underground Storage Tank Cleanup Site

Affiliation:

Affiliation Type Desc: Local Agency Caseworker  
Entity Name: JACKSON CRUTSINGER - SAN BERNARDINO COUNTY  
Entity Title: Not reported  
Affiliation Address: 620 SOUTH E STREET  
Affiliation City: SAN BERNARDINO  
Affiliation State: CA  
Affiliation Country: Not reported  
Affiliation Zip: Not reported  
Affiliation Phone: ,

Affiliation Type Desc: Regional Board Caseworker  
Entity Name: ROSE SCOTT - SANTA ANA RWQCB (REGION 8)  
Entity Title: Not reported  
Affiliation Address: 3737 MAIN STREET, SUITE 500  
Affiliation City: RIVERSIDE  
Affiliation State: CA  
Affiliation Country: Not reported  
Affiliation Zip: Not reported  
Affiliation Phone: 9513206375,

Map ID  
Direction  
Distance  
Elevation

MAP FINDINGS

Site

Database(s)

EDR ID Number  
EPA ID Number

**J35** VALLEY GAS / AUTO REPAIR  
**West** 1195  
**1/4-1/2** SAN BERNARDINO, CA 92408  
**0.479 mi.**  
**2531 ft.** Site 4 of 4 in cluster J

**LUST** S103625053  
**HIST CORTESE** N/A

**Relative:**  
**Lower**

LUST REG 8:

**Actual:**  
**1016 ft.**

Name: VALLEY GAS / AUTO REPAIR  
Address: 1195 WATERMAN AVE  
City: SAN BERNARDINO  
Region: 8  
County: San Bernardino  
Regional Board: Santa Ana Region  
Facility Status: Case Closed  
Case Number: 083603599T  
Local Case Num: 99133  
Case Type: Soil only  
Substance: Gasoline  
Qty Leaked: Not reported  
Abate Method: Not reported  
Cross Street: E. ORANGE SHOW ROAD  
Enf Type: Not reported  
Funding: Not reported  
How Discovered: Tank Closure  
How Stopped: Not reported  
Leak Cause: UNK  
Leak Source: UNK  
Global ID: T0607100624  
How Stopped Date: 9/30/1999  
Enter Date: 1/26/2000  
Date Confirmation of Leak Began: 9/30/1999  
Date Preliminary Assessment Began: Not reported  
Discover Date: 9/30/1999  
Enforcement Date: Not reported  
Close Date: 1/4/2001  
Date Prelim Assessment Workplan Submitted: Not reported  
Date Pollution Characterization Began: Not reported  
Date Remediation Plan Submitted: 8/14/2000  
Date Remedial Action Underway: 9/28/2000  
Date Post Remedial Action Monitoring: Not reported  
Enter Date: 1/26/2000  
GW Qualifies: Not reported  
Soil Qualifies: =  
Operator: Not reported  
Facility Contact: Not reported  
Interim: Not reported  
Oversite Program: LUST  
Latitude: 34.079983  
Longitude: -117.278433  
MTBE Date: Not reported  
Max MTBE GW: Not reported  
MTBE Concentration: 1  
Max MTBE Soil: 129  
MTBE Fuel: 1  
MTBE Tested: MTBE Detected. Site tested for MTBE & MTBE detected  
MTBE Class: \*  
Staff: RS  
Staff Initials: JC3  
Lead Agency: Local Agency

Map ID  
Direction  
Distance  
Elevation

MAP FINDINGS

Site

Database(s)

EDR ID Number  
EPA ID Number

**VALLEY GAS / AUTO REPAIR (Continued)**

**S103625053**

Local Agency: 36000L  
Hydr Basin #: UPPER SANTA ANA VALL  
Beneficial: Not reported  
Priority: Not reported  
Cleanup Fund Id: Not reported  
Work Suspended: No  
Summary: Not reported

**HIST CORTESE:**

edr\_fname: VALLEY GAS / AUTO REPAIR  
edr\_fadd1: 1195  
City,State,Zip: SAN BERNARDINO, CA 92408  
Region: CORTESE  
Facility County Code: 36  
Reg By: LTNKA  
Reg Id: 083603599T

**36**  
**ESE**  
**1/2-1**  
**0.743 mi.**  
**3921 ft.**

**FOAMEX INTERNATIONAL INC**  
**1400 E VICTORIA AVE**  
**SAN BERNARDINO, CA 92408**

**HWP S108214342**  
**N/A**

**Relative:**  
**Higher**

**HWP:**  
EPA ID: CAT000646190  
Name: FOAMEX INTERNATIONAL INC  
Address: 1400 E VICTORIA AVE  
Cleanup Status: PROTECTIVE FILER  
Latitude: 34.07439  
Longitude: -117.2561  
Facility Type: Historical - Non-Operating  
Facility Size: Not reported  
Supervisor: Not reported  
Site Code: Not reported  
Senate District: 23  
Assembly District: 40  
Public Information Officer: Not reported  
Commercial Offsite Facility Types: Not reported  
Quarterly Update: Not reported  
Project Manager Lead: Not reported  
Project Manager: Not reported  
Permit Type: Not reported  
Permit Effective Date: Not reported  
Permit Expiration Date: Not reported  
Calenviroscreen Score: 96-100% (highest scores)  
Total Planned Hours: Not reported  
Total Planned Amount: Not reported  
Total Actual Hours: Not reported

**Activities:**

EPA ID: CAT000646190  
Facility Type: Historical - Non-Operating  
Facility Name: FOAMEX INTERNATIONAL INC  
Project Manager: Not reported  
Project Manager Lead: Not reported  
Supervisor: Not reported  
Facility Status: PROTECTIVE FILER  
Activity Type: Protective Filer Status

Map ID  
 Direction  
 Distance  
 Elevation

MAP FINDINGS

Site

Database(s)

EDR ID Number  
 EPA ID Number

**FOAMEX INTERNATIONAL INC (Continued)**

**S108214342**

Permit Being Renewed:	Not reported
Permit Being Modified:	Not reported
Final Date:	Not reported
Type:	Not reported
Title Description:	Protective Filer
Due Date:	Not reported
Comments:	Not reported
Unit Names:	CONTAIN1
Event Description:	Protective Filer Status - PROTECTIVE FILER (APPROVED)
Actual Date:	08/04/1981

**K37**  
**NE**  
**1/2-1**  
**0.850 mi.**  
**4486 ft.**

**NORTON AIR FORCE BASE**  
**SAN BERNARDINO, CA**

**FUDS 1024903601**  
**N/A**

**Site 1 of 3 in cluster K**

**Relative:**  
**Higher**

**FUDS:**

**Actual:**  
**1063 ft.**

EPA Region:	9
Installation ID:	CA99799F553500
Congressional District Number:	31
Name:	NORTON AIR FORCE BASE
FUDS Number:	J09CA0514
City:	SAN BERNARDINO
State:	CA
County:	SAN BERNARDINO
Object ID:	699
USACE Division:	SPD
USACE District:	Los Angeles District (SPL)
Status:	Properties without projects
Current Owner:	Not reported
EMS Map Link:	<a href="https://fudsportal.usace.army.mil/ems/ems/inventory/map/map?id=61130">https://fudsportal.usace.army.mil/ems/ems/inventory/map/map?id=61130</a>
Eligibility:	Eligible
Has Projects:	No
NPL Status:	Not on the NPL
Property History:	The Army Air Corps acquired over 2500 acres for use as an Air Corps Supply Depot. The Air Force established Norton Air Force Base on the property in 1950. The 152.12 acres disposed between 1946 and 1970 were acquired in the 1940s by license, easement, leasehold, fee, and permit. These parcels were used for water and sewer pipeline rights-of-way, navigation line-up lights, portable airway flight aid lights, living quarters and storage space. There were three properties disposed between 1971 and 1986. In March 1945, 69.69 acres located south of the Base and in the path of one of the runways, was encumbered with an avigation easement to eliminate height obstructions. The owner continued to use the property for agricultural purposes. A 4.52 acre easement was acquired in 1945 for flood control purposes and was quitclaimed in 1981. A total of 19.41 acres were acquired in fee in 1950 and 1951 in order to eliminate height obstructions along the approach to one of the runways. There is no evidence to suggest that the properties were used for any other purpose. The properties were disposed in 1985 and 1986 since the runway requiring elimination of height obstructions was closed. Norton AFB was closed 31 March 1994 as a result of BRAC I. The Base is a Superfund Site and is currently undergoing remediation as part of the closure and disposal. The 89.1 acres described in the previous paragraph are not effected by the groundwater contamination plume

Map ID  
Direction  
Distance  
Elevation

MAP FINDINGS

Site

Database(s)

EDR ID Number  
EPA ID Number

**NORTON AIR FORCE BASE (Continued)**

**1024903601**

originating from the center of the Base.

Project Required: No  
Feature Description: Not reported  
Latitude: 34.09166667  
Longitude: -117.25833333

**K38**  
**NE**  
**1/2-1**  
**0.850 mi.**  
**4489 ft.**

**SAN BERNARDINO AAF**  
**SAN BERNARDINO, CA**  
**Site 2 of 3 in cluster K**

**ENVIROSTOR S10773217**  
**N/A**

**Relative:**  
**Higher**  
**Actual:**  
**1063 ft.**

ENVIROSTOR:  
Name: SAN BERNARDINO AAF  
Address: Not reported  
City,State,Zip: SAN BERNARDINO, CA  
Facility ID: 80000729  
Status: Inactive - Needs Evaluation  
Status Date: 07/01/2005  
Site Code: Not reported  
Site Type: Military Evaluation  
Site Type Detailed: FUDS  
Acres: 0  
NPL: NO  
Regulatory Agencies: SMBRP  
Lead Agency: SMBRP  
Program Manager: Not reported  
Supervisor: Douglas Bautista  
Division Branch: Cleanup Cypress  
Assembly: 40  
Senate: 23  
Special Program: Not reported  
Restricted Use: NO  
Site Mgmt Req: NONE SPECIFIED  
Funding: DERA  
Latitude: 34.09166  
Longitude: -117.2583  
APN: NONE SPECIFIED  
Past Use: NONE SPECIFIED  
Potential COC: Explosives (UXO, MEC)  
Confirmed COC: NONE SPECIFIED  
Potential Description: NONE SPECIFIED  
Alias Name: CA99799F805900  
Alias Type: Federal Facility ID  
Alias Name: J09CA7005  
Alias Type: INPR  
Alias Name: 80000729  
Alias Type: Envirostor ID Number

Completed Info:  
Completed Area Name: PROJECT WIDE  
Completed Sub Area Name: Not reported  
Completed Document Type: Inventory Project Report (INPR)  
Completed Date: 09/29/1994  
Comments: Not reported  
Future Area Name: Not reported



Map ID  
Direction  
Distance  
Elevation

MAP FINDINGS

Site

Database(s)

EDR ID Number  
EPA ID Number

**SAN BERNARDINO AAF (Continued)**

**S107737217**

Future Sub Area Name: Not reported  
Future Document Type: Not reported  
Future Due Date: Not reported  
Schedule Area Name: Not reported  
Schedule Sub Area Name: Not reported  
Schedule Document Type: Not reported  
Schedule Due Date: Not reported  
Schedule Revised Date: Not reported

**K39**  
**NE**  
**1/2-1**  
**0.850 mi.**  
**4489 ft.**  
**Relative:**  
**Higher**  
**Actual:**  
**1063 ft.**

**NORTON AFB - FUDS**  
**SAN BERNARDINO, CA**  
**Site 3 of 3 in cluster K**

**ENVIROSTOR** **S109348603**  
**N/A**

ENVIROSTOR:  
Name: NORTON AFB - FUDS  
Address: Not reported  
City,State,Zip: SAN BERNARDINO, CA  
Facility ID: 80000333  
Status: Inactive - Needs Evaluation  
Status Date: 07/01/2005  
Site Code: Not reported  
Site Type: Military Evaluation  
Site Type Detailed: FUDS  
Acres: 0  
NPL: NO  
Regulatory Agencies: SMBRP  
Lead Agency: SMBRP  
Program Manager: Not reported  
Supervisor: Douglas Bautista  
Division Branch: Cleanup Cypress  
Assembly: 40  
Senate: 23  
Special Program: Not reported  
Restricted Use: NO  
Site Mgmt Req: NONE SPECIFIED  
Funding: DERA  
Latitude: 34.09166  
Longitude: -117.2583  
APN: NONE SPECIFIED  
Past Use: NONE SPECIFIED  
Potential COC: NONE SPECIFIED  
Confirmed COC: NONE SPECIFIED  
Potential Description: NONE SPECIFIED  
Alias Name: CA99799F553500  
Alias Type: Federal Facility ID  
Alias Name: J09CA0514  
Alias Type: INPR  
Alias Name: 80000333  
Alias Type: Envirostor ID Number

Completed Info:  
Completed Area Name: PROJECT WIDE  
Completed Sub Area Name: Not reported  
Completed Document Type: Inventory Project Report (INPR)  
Completed Date: 09/21/1999  
Comments: Not reported

Map ID  
Direction  
Distance  
Elevation

MAP FINDINGS

Site

Database(s)

EDR ID Number  
EPA ID Number

**NORTON AFB - FUDS (Continued)**

**S109348603**

Future Area Name: Not reported  
Future Sub Area Name: Not reported  
Future Document Type: Not reported  
Future Due Date: Not reported  
Schedule Area Name: Not reported  
Schedule Sub Area Name: Not reported  
Schedule Document Type: Not reported  
Schedule Due Date: Not reported  
Schedule Revised Date: Not reported

**40**  
**North**  
**1/2-1**  
**0.955 mi.**  
**5041 ft.**

**EOD FACILITY**

**UXO 1024718728**  
**N/A**

**SAN BERNARDINO, CA**

**Relative:**  
**Higher**  
**Actual:**  
**1040 ft.**

UXO:  
DoD Component: Air Force  
Installation Name: NORTON  
Name: EOD FACILITY  
Address: Not reported  
Address 2: Not reported  
City,State,Zip: SAN BERNARDINO, CA  
Site ID: XU403  
Site Type: Unexploded Munitions and Ordnance Area  
Latitude: 34.095109  
Longitude: -117.269215

**41**  
**WNW**  
**1/2-1**  
**0.987 mi.**  
**5211 ft.**

**BENEDICT PROPERTIES**  
**101 BENEDICT ROAD**  
**SAN BERNARDINO, CA 92408**

**ENVIROSTOR S106797651**  
**N/A**

**Relative:**  
**Lower**  
**Actual:**  
**998 ft.**

ENVIROSTOR:  
Name: BENEDICT PROPERTIES  
Address: 101 BENEDICT ROAD  
City,State,Zip: SAN BERNARDINO, CA 92408  
Facility ID: 36000013  
Status: Refer: 1248 Local Agency  
Status Date: 10/25/2001  
Site Code: Not reported  
Site Type: Evaluation  
Site Type Detailed: Evaluation  
Acres: 0  
NPL: NO  
Regulatory Agencies: SAN BERNARDINO COUNTY  
Lead Agency: SAN BERNARDINO COUNTY  
Program Manager: Not reported  
Supervisor: Referred - Not Assigned  
Division Branch: Cleanup Cypress  
Assembly: 47  
Senate: 20  
Special Program: Not reported  
Restricted Use: NO  
Site Mgmt Req: NONE SPECIFIED

Map ID  
Direction  
Distance  
Elevation

MAP FINDINGS

Site

Database(s)

EDR ID Number  
EPA ID Number

**BENEDICT PROPERTIES (Continued)**

**S106797651**

Funding: Not Applicable  
Latitude: 34.08377  
Longitude: -117.2871  
APN: 014128204, 14128204  
Past Use: NONE SPECIFIED  
Potential COC: NONE SPECIFIED  
Confirmed COC: NONE SPECIFIED  
Potential Description: NONE SPECIFIED  
Alias Name: 014128204  
Alias Type: APN  
Alias Name: 14128204  
Alias Type: APN  
Alias Name: 36000013  
Alias Type: Envirostor ID Number

Completed Info:

Completed Area Name: Not reported  
Completed Sub Area Name: Not reported  
Completed Document Type: Not reported  
Completed Date: Not reported  
Comments: Not reported

Future Area Name: Not reported  
Future Sub Area Name: Not reported  
Future Document Type: Not reported  
Future Due Date: Not reported  
Schedule Area Name: Not reported  
Schedule Sub Area Name: Not reported  
Schedule Document Type: Not reported  
Schedule Due Date: Not reported  
Schedule Revised Date: Not reported

Count: 0 records.

ORPHAN SUMMARY

<u>City</u>	<u>EDR ID</u>	<u>Site Name</u>	<u>Site Address</u>	<u>Zip</u>	<u>Database(s)</u>
NO SITES FOUND					

# GOVERNMENT RECORDS SEARCHED / DATA CURRENCY TRACKING

To maintain currency of the following federal and state databases, EDR contacts the appropriate governmental agency on a monthly or quarterly basis, as required.

**Number of Days to Update:** Provides confirmation that EDR is reporting records that have been updated within 90 days from the date the government agency made the information available to the public.

## **STANDARD ENVIRONMENTAL RECORDS**

### ***Lists of Federal NPL (Superfund) sites***

#### **NPL: National Priority List**

National Priorities List (Superfund). The NPL is a subset of CERCLIS and identifies over 1,200 sites for priority cleanup under the Superfund Program. NPL sites may encompass relatively large areas. As such, EDR provides polygon coverage for over 1,000 NPL site boundaries produced by EPA's Environmental Photographic Interpretation Center (EPIC) and regional EPA offices.

Date of Government Version: 01/25/2022	Source: EPA
Date Data Arrived at EDR: 02/03/2022	Telephone: N/A
Date Made Active in Reports: 02/22/2022	Last EDR Contact: 04/01/2022
Number of Days to Update: 19	Next Scheduled EDR Contact: 07/11/2022
	Data Release Frequency: Quarterly

#### **NPL Site Boundaries**

##### **Sources:**

EPA's Environmental Photographic Interpretation Center (EPIC)  
Telephone: 202-564-7333

EPA Region 1  
Telephone 617-918-1143

EPA Region 6  
Telephone: 214-655-6659

EPA Region 3  
Telephone 215-814-5418

EPA Region 7  
Telephone: 913-551-7247

EPA Region 4  
Telephone 404-562-8033

EPA Region 8  
Telephone: 303-312-6774

EPA Region 5  
Telephone 312-886-6686

EPA Region 9  
Telephone: 415-947-4246

EPA Region 10  
Telephone 206-553-8665

#### **Proposed NPL: Proposed National Priority List Sites**

A site that has been proposed for listing on the National Priorities List through the issuance of a proposed rule in the Federal Register. EPA then accepts public comments on the site, responds to the comments, and places on the NPL those sites that continue to meet the requirements for listing.

Date of Government Version: 01/25/2022	Source: EPA
Date Data Arrived at EDR: 02/03/2022	Telephone: N/A
Date Made Active in Reports: 02/22/2022	Last EDR Contact: 04/01/2022
Number of Days to Update: 19	Next Scheduled EDR Contact: 07/11/2022
	Data Release Frequency: Quarterly

#### **NPL LIENS: Federal Superfund Liens**

Federal Superfund Liens. Under the authority granted the USEPA by CERCLA of 1980, the USEPA has the authority to file liens against real property in order to recover remedial action expenditures or when the property owner received notification of potential liability. USEPA compiles a listing of filed notices of Superfund Liens.

# GOVERNMENT RECORDS SEARCHED / DATA CURRENCY TRACKING

Date of Government Version: 10/15/1991  
Date Data Arrived at EDR: 02/02/1994  
Date Made Active in Reports: 03/30/1994  
Number of Days to Update: 56

Source: EPA  
Telephone: 202-564-4267  
Last EDR Contact: 08/15/2011  
Next Scheduled EDR Contact: 11/28/2011  
Data Release Frequency: No Update Planned

## ***Lists of Federal Delisted NPL sites***

Delisted NPL: National Priority List Deletions

The National Oil and Hazardous Substances Pollution Contingency Plan (NCP) establishes the criteria that the EPA uses to delete sites from the NPL. In accordance with 40 CFR 300.425.(e), sites may be deleted from the NPL where no further response is appropriate.

Date of Government Version: 01/25/2022  
Date Data Arrived at EDR: 02/03/2022  
Date Made Active in Reports: 02/22/2022  
Number of Days to Update: 19

Source: EPA  
Telephone: N/A  
Last EDR Contact: 04/01/2022  
Next Scheduled EDR Contact: 07/11/2022  
Data Release Frequency: Quarterly

## ***Lists of Federal sites subject to CERCLA removals and CERCLA orders***

FEDERAL FACILITY: Federal Facility Site Information listing

A listing of National Priority List (NPL) and Base Realignment and Closure (BRAC) sites found in the Comprehensive Environmental Response, Compensation and Liability Information System (CERCLIS) Database where EPA Federal Facilities Restoration and Reuse Office is involved in cleanup activities.

Date of Government Version: 05/25/2021  
Date Data Arrived at EDR: 06/24/2021  
Date Made Active in Reports: 09/20/2021  
Number of Days to Update: 88

Source: Environmental Protection Agency  
Telephone: 703-603-8704  
Last EDR Contact: 04/01/2022  
Next Scheduled EDR Contact: 07/11/2022  
Data Release Frequency: Varies

SEMS: Superfund Enterprise Management System

SEMS (Superfund Enterprise Management System) tracks hazardous waste sites, potentially hazardous waste sites, and remedial activities performed in support of EPA's Superfund Program across the United States. The list was formerly known as CERCLIS, renamed to SEMS by the EPA in 2015. The list contains data on potentially hazardous waste sites that have been reported to the USEPA by states, municipalities, private companies and private persons, pursuant to Section 103 of the Comprehensive Environmental Response, Compensation, and Liability Act (CERCLA). This dataset also contains sites which are either proposed to or on the National Priorities List (NPL) and the sites which are in the screening and assessment phase for possible inclusion on the NPL.

Date of Government Version: 01/25/2022  
Date Data Arrived at EDR: 02/03/2022  
Date Made Active in Reports: 02/22/2022  
Number of Days to Update: 19

Source: EPA  
Telephone: 800-424-9346  
Last EDR Contact: 04/01/2022  
Next Scheduled EDR Contact: 07/25/2022  
Data Release Frequency: Quarterly

## ***Lists of Federal CERCLA sites with NFRAP***

SEMS-ARCHIVE: Superfund Enterprise Management System Archive

# GOVERNMENT RECORDS SEARCHED / DATA CURRENCY TRACKING

SEMS-ARCHIVE (Superfund Enterprise Management System Archive) tracks sites that have no further interest under the Federal Superfund Program based on available information. The list was formerly known as the CERCLIS-NFRAP, renamed to SEMS ARCHIVE by the EPA in 2015. EPA may perform a minimal level of assessment work at a site while it is archived if site conditions change and/or new information becomes available. Archived sites have been removed and archived from the inventory of SEMS sites. Archived status indicates that, to the best of EPA's knowledge, assessment at a site has been completed and that EPA has determined no further steps will be taken to list the site on the National Priorities List (NPL), unless information indicates this decision was not appropriate or other considerations require a recommendation for listing at a later time. The decision does not necessarily mean that there is no hazard associated with a given site; it only means that, based upon available information, the location is not judged to be potential NPL site.

Date of Government Version: 01/25/2022	Source: EPA
Date Data Arrived at EDR: 02/03/2022	Telephone: 800-424-9346
Date Made Active in Reports: 02/22/2022	Last EDR Contact: 04/01/2022
Number of Days to Update: 19	Next Scheduled EDR Contact: 07/25/2022
	Data Release Frequency: Quarterly

## ***Lists of Federal RCRA facilities undergoing Corrective Action***

CORRACTS: Corrective Action Report

CORRACTS identifies hazardous waste handlers with RCRA corrective action activity.

Date of Government Version: 02/28/2022	Source: EPA
Date Data Arrived at EDR: 03/02/2022	Telephone: 800-424-9346
Date Made Active in Reports: 03/17/2022	Last EDR Contact: 04/06/2022
Number of Days to Update: 15	Next Scheduled EDR Contact: 07/04/2022
	Data Release Frequency: Quarterly

## ***Lists of Federal RCRA TSD facilities***

RCRA-TSDF: RCRA - Treatment, Storage and Disposal

RCRAInfo is EPA's comprehensive information system, providing access to data supporting the Resource Conservation and Recovery Act (RCRA) of 1976 and the Hazardous and Solid Waste Amendments (HSWA) of 1984. The database includes selective information on sites which generate, transport, store, treat and/or dispose of hazardous waste as defined by the Resource Conservation and Recovery Act (RCRA). Transporters are individuals or entities that move hazardous waste from the generator offsite to a facility that can recycle, treat, store, or dispose of the waste. TSDFs treat, store, or dispose of the waste.

Date of Government Version: 02/28/2022	Source: Environmental Protection Agency
Date Data Arrived at EDR: 03/02/2022	Telephone: (415) 495-8895
Date Made Active in Reports: 03/17/2022	Last EDR Contact: 04/06/2022
Number of Days to Update: 15	Next Scheduled EDR Contact: 07/04/2022
	Data Release Frequency: Quarterly

## ***Lists of Federal RCRA generators***

RCRA-LQG: RCRA - Large Quantity Generators

RCRAInfo is EPA's comprehensive information system, providing access to data supporting the Resource Conservation and Recovery Act (RCRA) of 1976 and the Hazardous and Solid Waste Amendments (HSWA) of 1984. The database includes selective information on sites which generate, transport, store, treat and/or dispose of hazardous waste as defined by the Resource Conservation and Recovery Act (RCRA). Large quantity generators (LQGs) generate over 1,000 kilograms (kg) of hazardous waste, or over 1 kg of acutely hazardous waste per month.

Date of Government Version: 02/28/2022	Source: Environmental Protection Agency
Date Data Arrived at EDR: 03/02/2022	Telephone: (415) 495-8895
Date Made Active in Reports: 03/17/2022	Last EDR Contact: 04/06/2022
Number of Days to Update: 15	Next Scheduled EDR Contact: 07/04/2022
	Data Release Frequency: Quarterly

# GOVERNMENT RECORDS SEARCHED / DATA CURRENCY TRACKING

## RCRA-SQG: RCRA - Small Quantity Generators

RCRAInfo is EPA's comprehensive information system, providing access to data supporting the Resource Conservation and Recovery Act (RCRA) of 1976 and the Hazardous and Solid Waste Amendments (HSWA) of 1984. The database includes selective information on sites which generate, transport, store, treat and/or dispose of hazardous waste as defined by the Resource Conservation and Recovery Act (RCRA). Small quantity generators (SQGs) generate between 100 kg and 1,000 kg of hazardous waste per month.

Date of Government Version: 02/28/2022	Source: Environmental Protection Agency
Date Data Arrived at EDR: 03/02/2022	Telephone: (415) 495-8895
Date Made Active in Reports: 03/17/2022	Last EDR Contact: 04/06/2022
Number of Days to Update: 15	Next Scheduled EDR Contact: 07/04/2022
	Data Release Frequency: Quarterly

## RCRA-VSQG: RCRA - Very Small Quantity Generators (Formerly Conditionally Exempt Small Quantity Generators)

RCRAInfo is EPA's comprehensive information system, providing access to data supporting the Resource Conservation and Recovery Act (RCRA) of 1976 and the Hazardous and Solid Waste Amendments (HSWA) of 1984. The database includes selective information on sites which generate, transport, store, treat and/or dispose of hazardous waste as defined by the Resource Conservation and Recovery Act (RCRA). Very small quantity generators (VSQGs) generate less than 100 kg of hazardous waste, or less than 1 kg of acutely hazardous waste per month.

Date of Government Version: 02/28/2022	Source: Environmental Protection Agency
Date Data Arrived at EDR: 03/02/2022	Telephone: (415) 495-8895
Date Made Active in Reports: 03/17/2022	Last EDR Contact: 04/06/2022
Number of Days to Update: 15	Next Scheduled EDR Contact: 07/04/2022
	Data Release Frequency: Quarterly

## ***Federal institutional controls / engineering controls registries***

### LUCIS: Land Use Control Information System

LUCIS contains records of land use control information pertaining to the former Navy Base Realignment and Closure properties.

Date of Government Version: 11/15/2021	Source: Department of the Navy
Date Data Arrived at EDR: 11/16/2021	Telephone: 843-820-7326
Date Made Active in Reports: 02/08/2022	Last EDR Contact: 02/07/2022
Number of Days to Update: 84	Next Scheduled EDR Contact: 05/23/2022
	Data Release Frequency: Varies

### US ENG CONTROLS: Engineering Controls Sites List

A listing of sites with engineering controls in place. Engineering controls include various forms of caps, building foundations, liners, and treatment methods to create pathway elimination for regulated substances to enter environmental media or effect human health.

Date of Government Version: 11/19/2021	Source: Environmental Protection Agency
Date Data Arrived at EDR: 11/19/2021	Telephone: 703-603-0695
Date Made Active in Reports: 02/14/2022	Last EDR Contact: 02/23/2022
Number of Days to Update: 87	Next Scheduled EDR Contact: 06/06/2022
	Data Release Frequency: Varies

### US INST CONTROLS: Institutional Controls Sites List

A listing of sites with institutional controls in place. Institutional controls include administrative measures, such as groundwater use restrictions, construction restrictions, property use restrictions, and post remediation care requirements intended to prevent exposure to contaminants remaining on site. Deed restrictions are generally required as part of the institutional controls.

Date of Government Version: 11/19/2021	Source: Environmental Protection Agency
Date Data Arrived at EDR: 11/19/2021	Telephone: 703-603-0695
Date Made Active in Reports: 02/14/2022	Last EDR Contact: 02/23/2022
Number of Days to Update: 87	Next Scheduled EDR Contact: 06/06/2022
	Data Release Frequency: Varies



# GOVERNMENT RECORDS SEARCHED / DATA CURRENCY TRACKING

## ***Federal ERNS list***

ERNS: Emergency Response Notification System

Emergency Response Notification System. ERNS records and stores information on reported releases of oil and hazardous substances.

Date of Government Version: 12/31/2021

Source: National Response Center, United States Coast Guard

Date Data Arrived at EDR: 03/01/2022

Telephone: 202-267-2180

Date Made Active in Reports: 03/10/2022

Last EDR Contact: 03/22/2022

Number of Days to Update: 9

Next Scheduled EDR Contact: 07/04/2022

Data Release Frequency: Quarterly

## ***Lists of state- and tribal (Superfund) equivalent sites***

RESPONSE: State Response Sites

Identifies confirmed release sites where DTSC is involved in remediation, either in a lead or oversight capacity. These confirmed release sites are generally high-priority and high potential risk.

Date of Government Version: 01/24/2022

Source: Department of Toxic Substances Control

Date Data Arrived at EDR: 01/25/2022

Telephone: 916-323-3400

Date Made Active in Reports: 04/13/2022

Last EDR Contact: 04/26/2022

Number of Days to Update: 78

Next Scheduled EDR Contact: 08/08/2022

Data Release Frequency: Quarterly

## ***Lists of state- and tribal hazardous waste facilities***

ENVIROSTOR: EnviroStor Database

The Department of Toxic Substances Control's (DTSC's) Site Mitigation and Brownfields Reuse Program's (SMBRP's) EnviroStor database identifies sites that have known contamination or sites for which there may be reasons to investigate further. The database includes the following site types: Federal Superfund sites (National Priorities List (NPL)); State Response, including Military Facilities and State Superfund; Voluntary Cleanup; and School sites. EnviroStor provides similar information to the information that was available in CalSites, and provides additional site information, including, but not limited to, identification of formerly-contaminated properties that have been released for reuse, properties where environmental deed restrictions have been recorded to prevent inappropriate land uses, and risk characterization information that is used to assess potential impacts to public health and the environment at contaminated sites.

Date of Government Version: 01/24/2022

Source: Department of Toxic Substances Control

Date Data Arrived at EDR: 01/25/2022

Telephone: 916-323-3400

Date Made Active in Reports: 04/13/2022

Last EDR Contact: 04/26/2022

Number of Days to Update: 78

Next Scheduled EDR Contact: 08/08/2022

Data Release Frequency: Quarterly

## ***Lists of state and tribal landfills and solid waste disposal facilities***

SWF/LF (SWIS): Solid Waste Information System

Active, Closed and Inactive Landfills. SWF/LF records typically contain an inventory of solid waste disposal facilities or landfills. These may be active or inactive facilities or open dumps that failed to meet RCRA Section 4004 criteria for solid waste landfills or disposal sites.

Date of Government Version: 11/08/2021

Source: Department of Resources Recycling and Recovery

Date Data Arrived at EDR: 11/09/2021

Telephone: 916-341-6320

Date Made Active in Reports: 01/28/2022

Last EDR Contact: 02/08/2022

Number of Days to Update: 80

Next Scheduled EDR Contact: 05/23/2022

Data Release Frequency: Quarterly

## ***Lists of state and tribal leaking storage tanks***

# GOVERNMENT RECORDS SEARCHED / DATA CURRENCY TRACKING

## LUST REG 4: Underground Storage Tank Leak List

Los Angeles, Ventura counties. For more current information, please refer to the State Water Resources Control Board's LUST database.

Date of Government Version: 09/07/2004  
Date Data Arrived at EDR: 09/07/2004  
Date Made Active in Reports: 10/12/2004  
Number of Days to Update: 35

Source: California Regional Water Quality Control Board Los Angeles Region (4)  
Telephone: 213-576-6710  
Last EDR Contact: 09/06/2011  
Next Scheduled EDR Contact: 12/19/2011  
Data Release Frequency: No Update Planned

## LUST REG 7: Leaking Underground Storage Tank Case Listing

Leaking Underground Storage Tank locations. Imperial, Riverside, San Diego, Santa Barbara counties.

Date of Government Version: 02/26/2004  
Date Data Arrived at EDR: 02/26/2004  
Date Made Active in Reports: 03/24/2004  
Number of Days to Update: 27

Source: California Regional Water Quality Control Board Colorado River Basin Region (7)  
Telephone: 760-776-8943  
Last EDR Contact: 08/01/2011  
Next Scheduled EDR Contact: 11/14/2011  
Data Release Frequency: No Update Planned

## LUST REG 8: Leaking Underground Storage Tanks

California Regional Water Quality Control Board Santa Ana Region (8). For more current information, please refer to the State Water Resources Control Board's LUST database.

Date of Government Version: 02/14/2005  
Date Data Arrived at EDR: 02/15/2005  
Date Made Active in Reports: 03/28/2005  
Number of Days to Update: 41

Source: California Regional Water Quality Control Board Santa Ana Region (8)  
Telephone: 909-782-4496  
Last EDR Contact: 08/15/2011  
Next Scheduled EDR Contact: 11/28/2011  
Data Release Frequency: No Update Planned

## LUST REG 2: Fuel Leak List

Leaking Underground Storage Tank locations. Alameda, Contra Costa, Marin, Napa, San Francisco, San Mateo, Santa Clara, Solano, Sonoma counties.

Date of Government Version: 09/30/2004  
Date Data Arrived at EDR: 10/20/2004  
Date Made Active in Reports: 11/19/2004  
Number of Days to Update: 30

Source: California Regional Water Quality Control Board San Francisco Bay Region (2)  
Telephone: 510-622-2433  
Last EDR Contact: 09/19/2011  
Next Scheduled EDR Contact: 01/02/2012  
Data Release Frequency: No Update Planned

## LUST REG 1: Active Toxic Site Investigation

Del Norte, Humboldt, Lake, Mendocino, Modoc, Siskiyou, Sonoma, Trinity counties. For more current information, please refer to the State Water Resources Control Board's LUST database.

Date of Government Version: 02/01/2001  
Date Data Arrived at EDR: 02/28/2001  
Date Made Active in Reports: 03/29/2001  
Number of Days to Update: 29

Source: California Regional Water Quality Control Board North Coast (1)  
Telephone: 707-570-3769  
Last EDR Contact: 08/01/2011  
Next Scheduled EDR Contact: 11/14/2011  
Data Release Frequency: No Update Planned

## LUST REG 9: Leaking Underground Storage Tank Report

Orange, Riverside, San Diego counties. For more current information, please refer to the State Water Resources Control Board's LUST database.

Date of Government Version: 03/01/2001  
Date Data Arrived at EDR: 04/23/2001  
Date Made Active in Reports: 05/21/2001  
Number of Days to Update: 28

Source: California Regional Water Quality Control Board San Diego Region (9)  
Telephone: 858-637-5595  
Last EDR Contact: 09/26/2011  
Next Scheduled EDR Contact: 01/09/2012  
Data Release Frequency: No Update Planned

# GOVERNMENT RECORDS SEARCHED / DATA CURRENCY TRACKING

## LUST REG 6V: Leaking Underground Storage Tank Case Listing

Leaking Underground Storage Tank locations. Inyo, Kern, Los Angeles, Mono, San Bernardino counties.

Date of Government Version: 06/07/2005	Source: California Regional Water Quality Control Board Victorville Branch Office (6)
Date Data Arrived at EDR: 06/07/2005	Telephone: 760-241-7365
Date Made Active in Reports: 06/29/2005	Last EDR Contact: 09/12/2011
Number of Days to Update: 22	Next Scheduled EDR Contact: 12/26/2011
	Data Release Frequency: No Update Planned

## LUST: Leaking Underground Fuel Tank Report (GEOTRACKER)

Leaking Underground Storage Tank (LUST) Sites included in GeoTracker. GeoTracker is the Water Boards data management system for sites that impact, or have the potential to impact, water quality in California, with emphasis on groundwater.

Date of Government Version: 12/06/2021	Source: State Water Resources Control Board
Date Data Arrived at EDR: 12/07/2021	Telephone: see region list
Date Made Active in Reports: 02/23/2022	Last EDR Contact: 03/08/2022
Number of Days to Update: 78	Next Scheduled EDR Contact: 06/20/2022
	Data Release Frequency: Quarterly

## LUST REG 3: Leaking Underground Storage Tank Database

Leaking Underground Storage Tank locations. Monterey, San Benito, San Luis Obispo, Santa Barbara, Santa Cruz counties.

Date of Government Version: 05/19/2003	Source: California Regional Water Quality Control Board Central Coast Region (3)
Date Data Arrived at EDR: 05/19/2003	Telephone: 805-542-4786
Date Made Active in Reports: 06/02/2003	Last EDR Contact: 07/18/2011
Number of Days to Update: 14	Next Scheduled EDR Contact: 10/31/2011
	Data Release Frequency: No Update Planned

## LUST REG 6L: Leaking Underground Storage Tank Case Listing

For more current information, please refer to the State Water Resources Control Board's LUST database.

Date of Government Version: 09/09/2003	Source: California Regional Water Quality Control Board Lahontan Region (6)
Date Data Arrived at EDR: 09/10/2003	Telephone: 530-542-5572
Date Made Active in Reports: 10/07/2003	Last EDR Contact: 09/12/2011
Number of Days to Update: 27	Next Scheduled EDR Contact: 12/26/2011
	Data Release Frequency: No Update Planned

## LUST REG 5: Leaking Underground Storage Tank Database

Leaking Underground Storage Tank locations. Alameda, Alpine, Amador, Butte, Colusa, Contra Costa, Calveras, El Dorado, Fresno, Glenn, Kern, Kings, Lake, Lassen, Madera, Mariposa, Merced, Modoc, Napa, Nevada, Placer, Plumas, Sacramento, San Joaquin, Shasta, Solano, Stanislaus, Sutter, Tehama, Tulare, Tuolumne, Yolo, Yuba counties.

Date of Government Version: 07/01/2008	Source: California Regional Water Quality Control Board Central Valley Region (5)
Date Data Arrived at EDR: 07/22/2008	Telephone: 916-464-4834
Date Made Active in Reports: 07/31/2008	Last EDR Contact: 07/01/2011
Number of Days to Update: 9	Next Scheduled EDR Contact: 10/17/2011
	Data Release Frequency: No Update Planned

## INDIAN LUST R4: Leaking Underground Storage Tanks on Indian Land

LUSTs on Indian land in Florida, Mississippi and North Carolina.

Date of Government Version: 05/28/2021	Source: EPA Region 4
Date Data Arrived at EDR: 06/22/2021	Telephone: 404-562-8677
Date Made Active in Reports: 09/20/2021	Last EDR Contact: 04/21/2022
Number of Days to Update: 90	Next Scheduled EDR Contact: 08/01/2022
	Data Release Frequency: Varies

## INDIAN LUST R10: Leaking Underground Storage Tanks on Indian Land

LUSTs on Indian land in Alaska, Idaho, Oregon and Washington.

# GOVERNMENT RECORDS SEARCHED / DATA CURRENCY TRACKING

Date of Government Version: 10/12/2021  
Date Data Arrived at EDR: 11/15/2021  
Date Made Active in Reports: 02/08/2022  
Number of Days to Update: 85

Source: EPA Region 10  
Telephone: 206-553-2857  
Last EDR Contact: 04/21/2022  
Next Scheduled EDR Contact: 08/01/2022  
Data Release Frequency: Varies

## INDIAN LUST R6: Leaking Underground Storage Tanks on Indian Land LUSTs on Indian land in New Mexico and Oklahoma.

Date of Government Version: 10/12/2021  
Date Data Arrived at EDR: 11/15/2021  
Date Made Active in Reports: 02/08/2022  
Number of Days to Update: 85

Source: EPA Region 6  
Telephone: 214-665-6597  
Last EDR Contact: 04/21/2022  
Next Scheduled EDR Contact: 08/01/2022  
Data Release Frequency: Varies

## INDIAN LUST R5: Leaking Underground Storage Tanks on Indian Land Leaking underground storage tanks located on Indian Land in Michigan, Minnesota and Wisconsin.

Date of Government Version: 10/12/2021  
Date Data Arrived at EDR: 11/15/2021  
Date Made Active in Reports: 02/08/2022  
Number of Days to Update: 85

Source: EPA, Region 5  
Telephone: 312-886-7439  
Last EDR Contact: 04/21/2022  
Next Scheduled EDR Contact: 08/01/2022  
Data Release Frequency: Varies

## INDIAN LUST R9: Leaking Underground Storage Tanks on Indian Land LUSTs on Indian land in Arizona, California, New Mexico and Nevada

Date of Government Version: 10/12/2021  
Date Data Arrived at EDR: 11/15/2021  
Date Made Active in Reports: 02/08/2022  
Number of Days to Update: 85

Source: Environmental Protection Agency  
Telephone: 415-972-3372  
Last EDR Contact: 04/21/2022  
Next Scheduled EDR Contact: 08/01/2022  
Data Release Frequency: Varies

## INDIAN LUST R8: Leaking Underground Storage Tanks on Indian Land LUSTs on Indian land in Colorado, Montana, North Dakota, South Dakota, Utah and Wyoming.

Date of Government Version: 10/12/2021  
Date Data Arrived at EDR: 11/15/2021  
Date Made Active in Reports: 02/08/2022  
Number of Days to Update: 85

Source: EPA Region 8  
Telephone: 303-312-6271  
Last EDR Contact: 04/21/2022  
Next Scheduled EDR Contact: 08/01/2022  
Data Release Frequency: Varies

## INDIAN LUST R7: Leaking Underground Storage Tanks on Indian Land LUSTs on Indian land in Iowa, Kansas, and Nebraska

Date of Government Version: 10/12/2021  
Date Data Arrived at EDR: 11/15/2021  
Date Made Active in Reports: 02/08/2022  
Number of Days to Update: 85

Source: EPA Region 7  
Telephone: 913-551-7003  
Last EDR Contact: 04/21/2022  
Next Scheduled EDR Contact: 08/01/2022  
Data Release Frequency: Varies

## INDIAN LUST R1: Leaking Underground Storage Tanks on Indian Land A listing of leaking underground storage tank locations on Indian Land.

Date of Government Version: 04/28/2021  
Date Data Arrived at EDR: 06/11/2021  
Date Made Active in Reports: 09/07/2021  
Number of Days to Update: 88

Source: EPA Region 1  
Telephone: 617-918-1313  
Last EDR Contact: 04/21/2022  
Next Scheduled EDR Contact: 08/01/2022  
Data Release Frequency: Varies

# GOVERNMENT RECORDS SEARCHED / DATA CURRENCY TRACKING

## CPS-SLIC: Statewide SLIC Cases (GEOTRACKER)

Cleanup Program Sites (CPS; also known as Site Cleanups [SC] and formerly known as Spills, Leaks, Investigations, and Cleanups [SLIC] sites) included in GeoTracker. GeoTracker is the Water Boards data management system for sites that impact, or have the potential to impact, water quality in California, with emphasis on groundwater.

Date of Government Version: 12/06/2021	Source: State Water Resources Control Board
Date Data Arrived at EDR: 12/07/2021	Telephone: 866-480-1028
Date Made Active in Reports: 02/23/2022	Last EDR Contact: 03/08/2022
Number of Days to Update: 78	Next Scheduled EDR Contact: 06/20/2022
	Data Release Frequency: Varies

## SLIC REG 1: Active Toxic Site Investigations

The SLIC (Spills, Leaks, Investigations and Cleanup) program is designed to protect and restore water quality from spills, leaks, and similar discharges.

Date of Government Version: 04/03/2003	Source: California Regional Water Quality Control Board, North Coast Region (1)
Date Data Arrived at EDR: 04/07/2003	Telephone: 707-576-2220
Date Made Active in Reports: 04/25/2003	Last EDR Contact: 08/01/2011
Number of Days to Update: 18	Next Scheduled EDR Contact: 11/14/2011
	Data Release Frequency: No Update Planned

## SLIC REG 2: Spills, Leaks, Investigation & Cleanup Cost Recovery Listing

The SLIC (Spills, Leaks, Investigations and Cleanup) program is designed to protect and restore water quality from spills, leaks, and similar discharges.

Date of Government Version: 09/30/2004	Source: Regional Water Quality Control Board San Francisco Bay Region (2)
Date Data Arrived at EDR: 10/20/2004	Telephone: 510-286-0457
Date Made Active in Reports: 11/19/2004	Last EDR Contact: 09/19/2011
Number of Days to Update: 30	Next Scheduled EDR Contact: 01/02/2012
	Data Release Frequency: No Update Planned

## SLIC REG 3: Spills, Leaks, Investigation & Cleanup Cost Recovery Listing

The SLIC (Spills, Leaks, Investigations and Cleanup) program is designed to protect and restore water quality from spills, leaks, and similar discharges.

Date of Government Version: 05/18/2006	Source: California Regional Water Quality Control Board Central Coast Region (3)
Date Data Arrived at EDR: 05/18/2006	Telephone: 805-549-3147
Date Made Active in Reports: 06/15/2006	Last EDR Contact: 07/18/2011
Number of Days to Update: 28	Next Scheduled EDR Contact: 10/31/2011
	Data Release Frequency: No Update Planned

## SLIC REG 4: Spills, Leaks, Investigation & Cleanup Cost Recovery Listing

The SLIC (Spills, Leaks, Investigations and Cleanup) program is designed to protect and restore water quality from spills, leaks, and similar discharges.

Date of Government Version: 11/17/2004	Source: Region Water Quality Control Board Los Angeles Region (4)
Date Data Arrived at EDR: 11/18/2004	Telephone: 213-576-6600
Date Made Active in Reports: 01/04/2005	Last EDR Contact: 07/01/2011
Number of Days to Update: 47	Next Scheduled EDR Contact: 10/17/2011
	Data Release Frequency: No Update Planned

## SLIC REG 5: Spills, Leaks, Investigation & Cleanup Cost Recovery Listing

The SLIC (Spills, Leaks, Investigations and Cleanup) program is designed to protect and restore water quality from spills, leaks, and similar discharges.

Date of Government Version: 04/01/2005	Source: Regional Water Quality Control Board Central Valley Region (5)
Date Data Arrived at EDR: 04/05/2005	Telephone: 916-464-3291
Date Made Active in Reports: 04/21/2005	Last EDR Contact: 09/12/2011
Number of Days to Update: 16	Next Scheduled EDR Contact: 12/26/2011
	Data Release Frequency: No Update Planned

# GOVERNMENT RECORDS SEARCHED / DATA CURRENCY TRACKING

## SLIC REG 6V: Spills, Leaks, Investigation & Cleanup Cost Recovery Listing

The SLIC (Spills, Leaks, Investigations and Cleanup) program is designed to protect and restore water quality from spills, leaks, and similar discharges.

Date of Government Version: 05/24/2005  
Date Data Arrived at EDR: 05/25/2005  
Date Made Active in Reports: 06/16/2005  
Number of Days to Update: 22

Source: Regional Water Quality Control Board, Victorville Branch  
Telephone: 619-241-6583  
Last EDR Contact: 08/15/2011  
Next Scheduled EDR Contact: 11/28/2011  
Data Release Frequency: No Update Planned

## SLIC REG 6L: SLIC Sites

The SLIC (Spills, Leaks, Investigations and Cleanup) program is designed to protect and restore water quality from spills, leaks, and similar discharges.

Date of Government Version: 09/07/2004  
Date Data Arrived at EDR: 09/07/2004  
Date Made Active in Reports: 10/12/2004  
Number of Days to Update: 35

Source: California Regional Water Quality Control Board, Lahontan Region  
Telephone: 530-542-5574  
Last EDR Contact: 08/15/2011  
Next Scheduled EDR Contact: 11/28/2011  
Data Release Frequency: No Update Planned

## SLIC REG 7: SLIC List

The SLIC (Spills, Leaks, Investigations and Cleanup) program is designed to protect and restore water quality from spills, leaks, and similar discharges.

Date of Government Version: 11/24/2004  
Date Data Arrived at EDR: 11/29/2004  
Date Made Active in Reports: 01/04/2005  
Number of Days to Update: 36

Source: California Regional Quality Control Board, Colorado River Basin Region  
Telephone: 760-346-7491  
Last EDR Contact: 08/01/2011  
Next Scheduled EDR Contact: 11/14/2011  
Data Release Frequency: No Update Planned

## SLIC REG 8: Spills, Leaks, Investigation & Cleanup Cost Recovery Listing

The SLIC (Spills, Leaks, Investigations and Cleanup) program is designed to protect and restore water quality from spills, leaks, and similar discharges.

Date of Government Version: 04/03/2008  
Date Data Arrived at EDR: 04/03/2008  
Date Made Active in Reports: 04/14/2008  
Number of Days to Update: 11

Source: California Region Water Quality Control Board Santa Ana Region (8)  
Telephone: 951-782-3298  
Last EDR Contact: 09/12/2011  
Next Scheduled EDR Contact: 12/26/2011  
Data Release Frequency: No Update Planned

## SLIC REG 9: Spills, Leaks, Investigation & Cleanup Cost Recovery Listing

The SLIC (Spills, Leaks, Investigations and Cleanup) program is designed to protect and restore water quality from spills, leaks, and similar discharges.

Date of Government Version: 09/10/2007  
Date Data Arrived at EDR: 09/11/2007  
Date Made Active in Reports: 09/28/2007  
Number of Days to Update: 17

Source: California Regional Water Quality Control Board San Diego Region (9)  
Telephone: 858-467-2980  
Last EDR Contact: 08/08/2011  
Next Scheduled EDR Contact: 11/21/2011  
Data Release Frequency: No Update Planned

## ***Lists of state and tribal registered storage tanks***

### FEMA UST: Underground Storage Tank Listing

A listing of all FEMA owned underground storage tanks.

Date of Government Version: 10/14/2021  
Date Data Arrived at EDR: 11/05/2021  
Date Made Active in Reports: 02/01/2022  
Number of Days to Update: 88

Source: FEMA  
Telephone: 202-646-5797  
Last EDR Contact: 04/04/2022  
Next Scheduled EDR Contact: 07/18/2022  
Data Release Frequency: Varies

# GOVERNMENT RECORDS SEARCHED / DATA CURRENCY TRACKING

## UST CLOSURE: Proposed Closure of Underground Storage Tank (UST) Cases

UST cases that are being considered for closure by either the State Water Resources Control Board or the Executive Director have been posted for a 60-day public comment period. UST Case Closures being proposed for consideration by the State Water Resources Control Board. These are primarily UST cases that meet closure criteria under the decisional framework in State Water Board Resolution No. 92-49 and other Board orders. UST Case Closures proposed for consideration by the Executive Director pursuant to State Water Board Resolution No. 2012-0061. These are cases that meet the criteria of the Low-Threat UST Case Closure Policy. UST Case Closure Review Denials and Approved Orders.

Date of Government Version: 12/01/2021	Source: State Water Resources Control Board
Date Data Arrived at EDR: 12/07/2021	Telephone: 916-327-7844
Date Made Active in Reports: 03/02/2022	Last EDR Contact: 03/08/2022
Number of Days to Update: 85	Next Scheduled EDR Contact: 06/20/2022
	Data Release Frequency: Varies

## MILITARY UST SITES: Military UST Sites (GEOTRACKER)

Military ust sites

Date of Government Version: 12/06/2021	Source: State Water Resources Control Board
Date Data Arrived at EDR: 12/07/2021	Telephone: 866-480-1028
Date Made Active in Reports: 02/23/2022	Last EDR Contact: 03/08/2022
Number of Days to Update: 78	Next Scheduled EDR Contact: 06/20/2022
	Data Release Frequency: Varies

## UST: Active UST Facilities

Active UST facilities gathered from the local regulatory agencies

Date of Government Version: 12/06/2021	Source: SWRCB
Date Data Arrived at EDR: 12/07/2021	Telephone: 916-341-5851
Date Made Active in Reports: 02/23/2022	Last EDR Contact: 03/08/2022
Number of Days to Update: 78	Next Scheduled EDR Contact: 06/20/2022
	Data Release Frequency: Semi-Annually

## AST: Aboveground Petroleum Storage Tank Facilities

A listing of aboveground storage tank petroleum storage tank locations.

Date of Government Version: 07/06/2016	Source: California Environmental Protection Agency
Date Data Arrived at EDR: 07/12/2016	Telephone: 916-327-5092
Date Made Active in Reports: 09/19/2016	Last EDR Contact: 03/10/2022
Number of Days to Update: 69	Next Scheduled EDR Contact: 06/27/2022
	Data Release Frequency: Varies

## INDIAN UST R4: Underground Storage Tanks on Indian Land

The Indian Underground Storage Tank (UST) database provides information about underground storage tanks on Indian land in EPA Region 4 (Alabama, Florida, Georgia, Kentucky, Mississippi, North Carolina, South Carolina, Tennessee and Tribal Nations)

Date of Government Version: 05/28/2021	Source: EPA Region 4
Date Data Arrived at EDR: 06/22/2021	Telephone: 404-562-9424
Date Made Active in Reports: 09/20/2021	Last EDR Contact: 04/21/2022
Number of Days to Update: 90	Next Scheduled EDR Contact: 08/01/2022
	Data Release Frequency: Varies

## INDIAN UST R6: Underground Storage Tanks on Indian Land

The Indian Underground Storage Tank (UST) database provides information about underground storage tanks on Indian land in EPA Region 6 (Louisiana, Arkansas, Oklahoma, New Mexico, Texas and 65 Tribes).

Date of Government Version: 10/12/2021	Source: EPA Region 6
Date Data Arrived at EDR: 11/15/2021	Telephone: 214-665-7591
Date Made Active in Reports: 02/08/2022	Last EDR Contact: 04/21/2022
Number of Days to Update: 85	Next Scheduled EDR Contact: 08/01/2022
	Data Release Frequency: Varies

# GOVERNMENT RECORDS SEARCHED / DATA CURRENCY TRACKING

## INDIAN UST R5: Underground Storage Tanks on Indian Land

The Indian Underground Storage Tank (UST) database provides information about underground storage tanks on Indian land in EPA Region 5 (Michigan, Minnesota and Wisconsin and Tribal Nations).

Date of Government Version: 04/06/2021	Source: EPA Region 5
Date Data Arrived at EDR: 06/11/2021	Telephone: 312-886-6136
Date Made Active in Reports: 09/07/2021	Last EDR Contact: 04/21/2022
Number of Days to Update: 88	Next Scheduled EDR Contact: 08/01/2022
	Data Release Frequency: Varies

## INDIAN UST R10: Underground Storage Tanks on Indian Land

The Indian Underground Storage Tank (UST) database provides information about underground storage tanks on Indian land in EPA Region 10 (Alaska, Idaho, Oregon, Washington, and Tribal Nations).

Date of Government Version: 10/12/2021	Source: EPA Region 10
Date Data Arrived at EDR: 11/15/2021	Telephone: 206-553-2857
Date Made Active in Reports: 02/08/2022	Last EDR Contact: 04/21/2022
Number of Days to Update: 85	Next Scheduled EDR Contact: 08/01/2022
	Data Release Frequency: Varies

## INDIAN UST R7: Underground Storage Tanks on Indian Land

The Indian Underground Storage Tank (UST) database provides information about underground storage tanks on Indian land in EPA Region 7 (Iowa, Kansas, Missouri, Nebraska, and 9 Tribal Nations).

Date of Government Version: 10/12/2021	Source: EPA Region 7
Date Data Arrived at EDR: 11/15/2021	Telephone: 913-551-7003
Date Made Active in Reports: 02/08/2022	Last EDR Contact: 04/21/2022
Number of Days to Update: 85	Next Scheduled EDR Contact: 08/01/2022
	Data Release Frequency: Varies

## INDIAN UST R8: Underground Storage Tanks on Indian Land

The Indian Underground Storage Tank (UST) database provides information about underground storage tanks on Indian land in EPA Region 8 (Colorado, Montana, North Dakota, South Dakota, Utah, Wyoming and 27 Tribal Nations).

Date of Government Version: 10/12/2021	Source: EPA Region 8
Date Data Arrived at EDR: 11/15/2021	Telephone: 303-312-6137
Date Made Active in Reports: 02/08/2022	Last EDR Contact: 04/21/2022
Number of Days to Update: 85	Next Scheduled EDR Contact: 08/01/2022
	Data Release Frequency: Varies

## INDIAN UST R9: Underground Storage Tanks on Indian Land

The Indian Underground Storage Tank (UST) database provides information about underground storage tanks on Indian land in EPA Region 9 (Arizona, California, Hawaii, Nevada, the Pacific Islands, and Tribal Nations).

Date of Government Version: 10/12/2021	Source: EPA Region 9
Date Data Arrived at EDR: 11/15/2021	Telephone: 415-972-3368
Date Made Active in Reports: 02/08/2022	Last EDR Contact: 04/21/2022
Number of Days to Update: 85	Next Scheduled EDR Contact: 08/01/2022
	Data Release Frequency: Varies

## INDIAN UST R1: Underground Storage Tanks on Indian Land

The Indian Underground Storage Tank (UST) database provides information about underground storage tanks on Indian land in EPA Region 1 (Connecticut, Maine, Massachusetts, New Hampshire, Rhode Island, Vermont and ten Tribal Nations).

Date of Government Version: 10/14/2021	Source: EPA, Region 1
Date Data Arrived at EDR: 11/15/2021	Telephone: 617-918-1313
Date Made Active in Reports: 02/08/2022	Last EDR Contact: 04/21/2022
Number of Days to Update: 85	Next Scheduled EDR Contact: 08/01/2022
	Data Release Frequency: Varies



# GOVERNMENT RECORDS SEARCHED / DATA CURRENCY TRACKING

## ***Lists of state and tribal voluntary cleanup sites***

### **INDIAN VCP R7: Voluntary Cleanup Priority Listing**

A listing of voluntary cleanup priority sites located on Indian Land located in Region 7.

Date of Government Version: 03/20/2008	Source: EPA, Region 7
Date Data Arrived at EDR: 04/22/2008	Telephone: 913-551-7365
Date Made Active in Reports: 05/19/2008	Last EDR Contact: 07/08/2021
Number of Days to Update: 27	Next Scheduled EDR Contact: 07/20/2009
	Data Release Frequency: Varies

### **VCP: Voluntary Cleanup Program Properties**

Contains low threat level properties with either confirmed or unconfirmed releases and the project proponents have request that DTSC oversee investigation and/or cleanup activities and have agreed to provide coverage for DTSC's costs.

Date of Government Version: 01/24/2022	Source: Department of Toxic Substances Control
Date Data Arrived at EDR: 01/25/2022	Telephone: 916-323-3400
Date Made Active in Reports: 04/13/2022	Last EDR Contact: 04/26/2022
Number of Days to Update: 78	Next Scheduled EDR Contact: 08/08/2022
	Data Release Frequency: Quarterly

### **INDIAN VCP R1: Voluntary Cleanup Priority Listing**

A listing of voluntary cleanup priority sites located on Indian Land located in Region 1.

Date of Government Version: 07/27/2015	Source: EPA, Region 1
Date Data Arrived at EDR: 09/29/2015	Telephone: 617-918-1102
Date Made Active in Reports: 02/18/2016	Last EDR Contact: 03/16/2022
Number of Days to Update: 142	Next Scheduled EDR Contact: 07/04/2022
	Data Release Frequency: Varies

## ***Lists of state and tribal brownfield sites***

### **BROWNFIELDS: Considered Brownfields Sites Listing**

A listing of sites the SWRCB considers to be Brownfields since these are sites have come to them through the MOA Process.

Date of Government Version: 12/15/2021	Source: State Water Resources Control Board
Date Data Arrived at EDR: 12/16/2021	Telephone: 916-323-7905
Date Made Active in Reports: 03/03/2022	Last EDR Contact: 03/21/2022
Number of Days to Update: 77	Next Scheduled EDR Contact: 07/04/2022
	Data Release Frequency: Quarterly

## **ADDITIONAL ENVIRONMENTAL RECORDS**

### ***Local Brownfield lists***

#### **US BROWNFIELDS: A Listing of Brownfields Sites**

Brownfields are real property, the expansion, redevelopment, or reuse of which may be complicated by the presence or potential presence of a hazardous substance, pollutant, or contaminant. Cleaning up and reinvesting in these properties takes development pressures off of undeveloped, open land, and both improves and protects the environment. Assessment, Cleanup and Redevelopment Exchange System (ACRES) stores information reported by EPA Brownfields grant recipients on brownfields properties assessed or cleaned up with grant funding as well as information on Targeted Brownfields Assessments performed by EPA Regions. A listing of ACRES Brownfield sites is obtained from Cleanups in My Community. Cleanups in My Community provides information on Brownfields properties for which information is reported back to EPA, as well as areas served by Brownfields grant programs.

Date of Government Version: 02/23/2022	Source: Environmental Protection Agency
Date Data Arrived at EDR: 03/10/2022	Telephone: 202-566-2777
Date Made Active in Reports: 03/10/2022	Last EDR Contact: 03/15/2022
Number of Days to Update: 0	Next Scheduled EDR Contact: 06/27/2022
	Data Release Frequency: Semi-Annually

# GOVERNMENT RECORDS SEARCHED / DATA CURRENCY TRACKING

## Local Lists of Landfill / Solid Waste Disposal Sites

### WMUDS/SWAT: Waste Management Unit Database

Waste Management Unit Database System. WMUDS is used by the State Water Resources Control Board staff and the Regional Water Quality Control Boards for program tracking and inventory of waste management units. WMUDS is composed of the following databases: Facility Information, Scheduled Inspections Information, Waste Management Unit Information, SWAT Program Information, SWAT Report Summary Information, SWAT Report Summary Data, Chapter 15 (formerly Subchapter 15) Information, Chapter 15 Monitoring Parameters, TPCA Program Information, RCRA Program Information, Closure Information, and Interested Parties Information.

Date of Government Version: 04/01/2000	Source: State Water Resources Control Board
Date Data Arrived at EDR: 04/10/2000	Telephone: 916-227-4448
Date Made Active in Reports: 05/10/2000	Last EDR Contact: 04/21/2022
Number of Days to Update: 30	Next Scheduled EDR Contact: 08/08/2022
	Data Release Frequency: No Update Planned

### SWRCY: Recycler Database

A listing of recycling facilities in California.

Date of Government Version: 12/06/2021	Source: Department of Conservation
Date Data Arrived at EDR: 12/07/2021	Telephone: 916-323-3836
Date Made Active in Reports: 02/23/2022	Last EDR Contact: 03/08/2022
Number of Days to Update: 78	Next Scheduled EDR Contact: 06/20/2022
	Data Release Frequency: Quarterly

### HAULERS: Registered Waste Tire Haulers Listing

A listing of registered waste tire haulers.

Date of Government Version: 09/14/2021	Source: Integrated Waste Management Board
Date Data Arrived at EDR: 11/11/2021	Telephone: 916-341-6422
Date Made Active in Reports: 11/23/2021	Last EDR Contact: 02/17/2022
Number of Days to Update: 12	Next Scheduled EDR Contact: 05/23/2022
	Data Release Frequency: Varies

### INDIAN ODI: Report on the Status of Open Dumps on Indian Lands

Location of open dumps on Indian land.

Date of Government Version: 12/31/1998	Source: Environmental Protection Agency
Date Data Arrived at EDR: 12/03/2007	Telephone: 703-308-8245
Date Made Active in Reports: 01/24/2008	Last EDR Contact: 04/21/2022
Number of Days to Update: 52	Next Scheduled EDR Contact: 08/08/2022
	Data Release Frequency: Varies

### DEBRIS REGION 9: Torres Martinez Reservation Illegal Dump Site Locations

A listing of illegal dump sites location on the Torres Martinez Indian Reservation located in eastern Riverside County and northern Imperial County, California.

Date of Government Version: 01/12/2009	Source: EPA, Region 9
Date Data Arrived at EDR: 05/07/2009	Telephone: 415-947-4219
Date Made Active in Reports: 09/21/2009	Last EDR Contact: 04/14/2022
Number of Days to Update: 137	Next Scheduled EDR Contact: 08/01/2022
	Data Release Frequency: No Update Planned

### ODI: Open Dump Inventory

An open dump is defined as a disposal facility that does not comply with one or more of the Part 257 or Part 258 Subtitle D Criteria.

Date of Government Version: 06/30/1985	Source: Environmental Protection Agency
Date Data Arrived at EDR: 08/09/2004	Telephone: 800-424-9346
Date Made Active in Reports: 09/17/2004	Last EDR Contact: 06/09/2004
Number of Days to Update: 39	Next Scheduled EDR Contact: N/A
	Data Release Frequency: No Update Planned

# GOVERNMENT RECORDS SEARCHED / DATA CURRENCY TRACKING

## IHS OPEN DUMPS: Open Dumps on Indian Land

A listing of all open dumps located on Indian Land in the United States.

Date of Government Version: 04/01/2014  
Date Data Arrived at EDR: 08/06/2014  
Date Made Active in Reports: 01/29/2015  
Number of Days to Update: 176

Source: Department of Health & Human Services, Indian Health Service  
Telephone: 301-443-1452  
Last EDR Contact: 01/28/2022  
Next Scheduled EDR Contact: 05/09/2022  
Data Release Frequency: Varies

## Local Lists of Hazardous waste / Contaminated Sites

### US HIST CDL: National Clandestine Laboratory Register

A listing of clandestine drug lab locations that have been removed from the DEAs National Clandestine Laboratory Register.

Date of Government Version: 11/16/2021  
Date Data Arrived at EDR: 11/18/2021  
Date Made Active in Reports: 02/08/2022  
Number of Days to Update: 82

Source: Drug Enforcement Administration  
Telephone: 202-307-1000  
Last EDR Contact: 02/23/2022  
Next Scheduled EDR Contact: 06/06/2022  
Data Release Frequency: No Update Planned

### HIST CAL-SITES: Calsites Database

The Calsites database contains potential or confirmed hazardous substance release properties. In 1996, California EPA reevaluated and significantly reduced the number of sites in the Calsites database. No longer updated by the state agency. It has been replaced by ENVIROSTOR.

Date of Government Version: 08/08/2005  
Date Data Arrived at EDR: 08/03/2006  
Date Made Active in Reports: 08/24/2006  
Number of Days to Update: 21

Source: Department of Toxic Substance Control  
Telephone: 916-323-3400  
Last EDR Contact: 02/23/2009  
Next Scheduled EDR Contact: 05/25/2009  
Data Release Frequency: No Update Planned

### SCH: School Property Evaluation Program

This category contains proposed and existing school sites that are being evaluated by DTSC for possible hazardous materials contamination. In some cases, these properties may be listed in the CalSites category depending on the level of threat to public health and safety or the environment they pose.

Date of Government Version: 01/24/2022  
Date Data Arrived at EDR: 01/25/2022  
Date Made Active in Reports: 04/13/2022  
Number of Days to Update: 78

Source: Department of Toxic Substances Control  
Telephone: 916-323-3400  
Last EDR Contact: 04/26/2022  
Next Scheduled EDR Contact: 08/08/2022  
Data Release Frequency: Quarterly

### CDL: Clandestine Drug Labs

A listing of drug lab locations. Listing of a location in this database does not indicate that any illegal drug lab materials were or were not present there, and does not constitute a determination that the location either requires or does not require additional cleanup work.

Date of Government Version: 12/31/2019  
Date Data Arrived at EDR: 01/20/2021  
Date Made Active in Reports: 04/08/2021  
Number of Days to Update: 78

Source: Department of Toxic Substances Control  
Telephone: 916-255-6504  
Last EDR Contact: 04/18/2022  
Next Scheduled EDR Contact: 07/18/2022  
Data Release Frequency: Varies

### TOXIC PITS: Toxic Pits Cleanup Act Sites

Toxic PITS Cleanup Act Sites. TOXIC PITS identifies sites suspected of containing hazardous substances where cleanup has not yet been completed.

Date of Government Version: 07/01/1995  
Date Data Arrived at EDR: 08/30/1995  
Date Made Active in Reports: 09/26/1995  
Number of Days to Update: 27

Source: State Water Resources Control Board  
Telephone: 916-227-4364  
Last EDR Contact: 01/26/2009  
Next Scheduled EDR Contact: 04/27/2009  
Data Release Frequency: No Update Planned

# GOVERNMENT RECORDS SEARCHED / DATA CURRENCY TRACKING

## CERS HAZ WASTE: CERS HAZ WASTE

List of sites in the California Environmental Protection Agency (CalEPA) Regulated Site Portal which fall under the Hazardous Chemical Management, Hazardous Waste Onsite Treatment, Household Hazardous Waste Collection, Hazardous Waste Generator, and RCRA LQ HW Generator programs.

Date of Government Version: 01/18/2022	Source: CalEPA
Date Data Arrived at EDR: 01/19/2022	Telephone: 916-323-2514
Date Made Active in Reports: 04/11/2022	Last EDR Contact: 04/19/2022
Number of Days to Update: 82	Next Scheduled EDR Contact: 08/01/2022
	Data Release Frequency: Quarterly

## US CDL: Clandestine Drug Labs

A listing of clandestine drug lab locations. The U.S. Department of Justice ("the Department") provides this web site as a public service. It contains addresses of some locations where law enforcement agencies reported they found chemicals or other items that indicated the presence of either clandestine drug laboratories or dumpsites. In most cases, the source of the entries is not the Department, and the Department has not verified the entry and does not guarantee its accuracy. Members of the public must verify the accuracy of all entries by, for example, contacting local law enforcement and local health departments.

Date of Government Version: 11/16/2021	Source: Drug Enforcement Administration
Date Data Arrived at EDR: 11/18/2021	Telephone: 202-307-1000
Date Made Active in Reports: 02/08/2022	Last EDR Contact: 02/23/2022
Number of Days to Update: 82	Next Scheduled EDR Contact: 06/06/2022
	Data Release Frequency: Quarterly

## AQUEOUS FOAM: Former Fire Training Facility Assessments Listing

Airports shown on this list are those believed to use Aqueous Film Forming Foam (AFFF), and certified by the Federal Aviation Administration (FAA) under Title 14, Code of Federal Regulations (CFR), Part 139 (14 CFR Part 139). This list was created by SWRCB using information available from the FAA. Location points shown are from the latitude and longitude listed on the FAA airport master record.

Date of Government Version: 02/20/2020	Source: State Water Resources Control Board
Date Data Arrived at EDR: 12/10/2021	Telephone: 916-341-5455
Date Made Active in Reports: 02/25/2022	Last EDR Contact: 03/11/2022
Number of Days to Update: 77	Next Scheduled EDR Contact: 06/20/2022
	Data Release Frequency: Varies

## PFAS: PFAS Contamination Site Location Listing

A listing of PFAS contaminated sites included in the GeoTracker database.

Date of Government Version: 12/06/2021	Source: State Water Resources Control Board
Date Data Arrived at EDR: 12/07/2021	Telephone: 866-480-1028
Date Made Active in Reports: 02/23/2022	Last EDR Contact: 03/08/2022
Number of Days to Update: 78	Next Scheduled EDR Contact: 06/20/2022
	Data Release Frequency: Varies

## **Local Lists of Registered Storage Tanks**

### SWEEPS UST: SWEEPS UST Listing

Statewide Environmental Evaluation and Planning System. This underground storage tank listing was updated and maintained by a company contacted by the SWRCB in the early 1990's. The listing is no longer updated or maintained. The local agency is the contact for more information on a site on the SWEEPS list.

Date of Government Version: 06/01/1994	Source: State Water Resources Control Board
Date Data Arrived at EDR: 07/07/2005	Telephone: N/A
Date Made Active in Reports: 08/11/2005	Last EDR Contact: 06/03/2005
Number of Days to Update: 35	Next Scheduled EDR Contact: N/A
	Data Release Frequency: No Update Planned

# GOVERNMENT RECORDS SEARCHED / DATA CURRENCY TRACKING

## HIST UST: Hazardous Substance Storage Container Database

The Hazardous Substance Storage Container Database is a historical listing of UST sites. Refer to local/county source for current data.

Date of Government Version: 10/15/1990	Source: State Water Resources Control Board
Date Data Arrived at EDR: 01/25/1991	Telephone: 916-341-5851
Date Made Active in Reports: 02/12/1991	Last EDR Contact: 07/26/2001
Number of Days to Update: 18	Next Scheduled EDR Contact: N/A
	Data Release Frequency: No Update Planned

## SAN FRANCISCO AST: Aboveground Storage Tank Site Listing

Aboveground storage tank sites

Date of Government Version: 11/04/2021	Source: San Francisco County Department of Public Health
Date Data Arrived at EDR: 11/05/2021	Telephone: 415-252-3896
Date Made Active in Reports: 01/24/2022	Last EDR Contact: 01/28/2022
Number of Days to Update: 80	Next Scheduled EDR Contact: 05/16/2022
	Data Release Frequency: Varies

## CA FID UST: Facility Inventory Database

The Facility Inventory Database (FID) contains a historical listing of active and inactive underground storage tank locations from the State Water Resource Control Board. Refer to local/county source for current data.

Date of Government Version: 10/31/1994	Source: California Environmental Protection Agency
Date Data Arrived at EDR: 09/05/1995	Telephone: 916-341-5851
Date Made Active in Reports: 09/29/1995	Last EDR Contact: 12/28/1998
Number of Days to Update: 24	Next Scheduled EDR Contact: N/A
	Data Release Frequency: No Update Planned

## CERS TANKS: California Environmental Reporting System (CERS) Tanks

List of sites in the California Environmental Protection Agency (CalEPA) Regulated Site Portal which fall under the Aboveground Petroleum Storage and Underground Storage Tank regulatory programs.

Date of Government Version: 01/18/2022	Source: California Environmental Protection Agency
Date Data Arrived at EDR: 01/19/2022	Telephone: 916-323-2514
Date Made Active in Reports: 04/11/2022	Last EDR Contact: 04/19/2022
Number of Days to Update: 82	Next Scheduled EDR Contact: 08/01/2022
	Data Release Frequency: Quarterly

## **Local Land Records**

### LIENS: Environmental Liens Listing

A listing of property locations with environmental liens for California where DTSC is a lien holder.

Date of Government Version: 02/24/2022	Source: Department of Toxic Substances Control
Date Data Arrived at EDR: 02/25/2022	Telephone: 916-323-3400
Date Made Active in Reports: 03/09/2022	Last EDR Contact: 02/24/2022
Number of Days to Update: 12	Next Scheduled EDR Contact: 06/13/2022
	Data Release Frequency: Varies

### LIENS 2: CERCLA Lien Information

A Federal CERCLA ('Superfund') lien can exist by operation of law at any site or property at which EPA has spent Superfund monies. These monies are spent to investigate and address releases and threatened releases of contamination. CERCLIS provides information as to the identity of these sites and properties.

Date of Government Version: 01/25/2022	Source: Environmental Protection Agency
Date Data Arrived at EDR: 02/03/2022	Telephone: 202-564-6023
Date Made Active in Reports: 02/22/2022	Last EDR Contact: 04/01/2022
Number of Days to Update: 19	Next Scheduled EDR Contact: 07/11/2022
	Data Release Frequency: Semi-Annually

# GOVERNMENT RECORDS SEARCHED / DATA CURRENCY TRACKING

## DEED: Deed Restriction Listing

Site Mitigation and Brownfields Reuse Program Facility Sites with Deed Restrictions & Hazardous Waste Management Program Facility Sites with Deed / Land Use Restriction. The DTSC Site Mitigation and Brownfields Reuse Program (SMBRP) list includes sites cleaned up under the program's oversight and generally does not include current or former hazardous waste facilities that required a hazardous waste facility permit. The list represents deed restrictions that are active. Some sites have multiple deed restrictions. The DTSC Hazardous Waste Management Program (HWMP) has developed a list of current or former hazardous waste facilities that have a recorded land use restriction at the local county recorder's office. The land use restrictions on this list were required by the DTSC HWMP as a result of the presence of hazardous substances that remain on site after the facility (or part of the facility) has been closed or cleaned up. The types of land use restriction include deed notice, deed restriction, or a land use restriction that binds current and future owners.

Date of Government Version: 11/30/2021	Source: DTSC and SWRCB
Date Data Arrived at EDR: 11/30/2021	Telephone: 916-323-3400
Date Made Active in Reports: 02/16/2022	Last EDR Contact: 02/28/2022
Number of Days to Update: 78	Next Scheduled EDR Contact: 06/13/2022
	Data Release Frequency: Semi-Annually

## **Records of Emergency Release Reports**

### HMIRS: Hazardous Materials Information Reporting System

Hazardous Materials Incident Report System. HMIRS contains hazardous material spill incidents reported to DOT.

Date of Government Version: 12/15/2021	Source: U.S. Department of Transportation
Date Data Arrived at EDR: 12/16/2021	Telephone: 202-366-4555
Date Made Active in Reports: 03/10/2022	Last EDR Contact: 03/21/2022
Number of Days to Update: 84	Next Scheduled EDR Contact: 07/04/2022
	Data Release Frequency: Quarterly

### CHMIRS: California Hazardous Material Incident Report System

California Hazardous Material Incident Reporting System. CHMIRS contains information on reported hazardous material incidents (accidental releases or spills).

Date of Government Version: 12/31/2021	Source: Office of Emergency Services
Date Data Arrived at EDR: 01/19/2022	Telephone: 916-845-8400
Date Made Active in Reports: 04/08/2022	Last EDR Contact: 04/19/2022
Number of Days to Update: 79	Next Scheduled EDR Contact: 08/01/2022
	Data Release Frequency: Semi-Annually

### LDS: Land Disposal Sites Listing (GEOTRACKER)

Land Disposal sites (Landfills) included in GeoTracker. GeoTracker is the Water Boards data management system for sites that impact, or have the potential to impact, water quality in California, with emphasis on groundwater.

Date of Government Version: 12/06/2021	Source: State Water Quality Control Board
Date Data Arrived at EDR: 12/07/2021	Telephone: 866-480-1028
Date Made Active in Reports: 02/23/2022	Last EDR Contact: 03/08/2022
Number of Days to Update: 78	Next Scheduled EDR Contact: 06/20/2022
	Data Release Frequency: Quarterly

### MCS: Military Cleanup Sites Listing (GEOTRACKER)

Military sites (consisting of: Military UST sites; Military Privatized sites; and Military Cleanup sites [formerly known as DoD non UST]) included in GeoTracker. GeoTracker is the Water Boards data management system for sites that impact, or have the potential to impact, water quality in California, with emphasis on groundwater.

Date of Government Version: 12/06/2021	Source: State Water Resources Control Board
Date Data Arrived at EDR: 12/07/2021	Telephone: 866-480-1028
Date Made Active in Reports: 02/23/2022	Last EDR Contact: 03/08/2022
Number of Days to Update: 78	Next Scheduled EDR Contact: 06/20/2022
	Data Release Frequency: Quarterly

# GOVERNMENT RECORDS SEARCHED / DATA CURRENCY TRACKING

## SPILLS 90: SPILLS90 data from FirstSearch

Spills 90 includes those spill and release records available exclusively from FirstSearch databases. Typically, they may include chemical, oil and/or hazardous substance spills recorded after 1990. Duplicate records that are already included in EDR incident and release records are not included in Spills 90.

Date of Government Version: 06/06/2012	Source: FirstSearch
Date Data Arrived at EDR: 01/03/2013	Telephone: N/A
Date Made Active in Reports: 02/22/2013	Last EDR Contact: 01/03/2013
Number of Days to Update: 50	Next Scheduled EDR Contact: N/A
	Data Release Frequency: No Update Planned

## Other Ascertainable Records

### RCRA NonGen / NLR: RCRA - Non Generators / No Longer Regulated

RCRAInfo is EPA's comprehensive information system, providing access to data supporting the Resource Conservation and Recovery Act (RCRA) of 1976 and the Hazardous and Solid Waste Amendments (HSWA) of 1984. The database includes selective information on sites which generate, transport, store, treat and/or dispose of hazardous waste as defined by the Resource Conservation and Recovery Act (RCRA). Non-Generators do not presently generate hazardous waste.

Date of Government Version: 02/28/2022	Source: Environmental Protection Agency
Date Data Arrived at EDR: 03/02/2022	Telephone: (415) 495-8895
Date Made Active in Reports: 03/17/2022	Last EDR Contact: 04/06/2022
Number of Days to Update: 15	Next Scheduled EDR Contact: 07/04/2022
	Data Release Frequency: Quarterly

### FUDS: Formerly Used Defense Sites

The listing includes locations of Formerly Used Defense Sites properties where the US Army Corps of Engineers is actively working or will take necessary cleanup actions.

Date of Government Version: 10/26/2021	Source: U.S. Army Corps of Engineers
Date Data Arrived at EDR: 11/16/2021	Telephone: 202-528-4285
Date Made Active in Reports: 02/08/2022	Last EDR Contact: 02/15/2022
Number of Days to Update: 84	Next Scheduled EDR Contact: 05/30/2022
	Data Release Frequency: Varies

### DOD: Department of Defense Sites

This data set consists of federally owned or administered lands, administered by the Department of Defense, that have any area equal to or greater than 640 acres of the United States, Puerto Rico, and the U.S. Virgin Islands.

Date of Government Version: 06/07/2021	Source: USGS
Date Data Arrived at EDR: 07/13/2021	Telephone: 888-275-8747
Date Made Active in Reports: 03/09/2022	Last EDR Contact: 04/12/2022
Number of Days to Update: 239	Next Scheduled EDR Contact: 07/25/2022
	Data Release Frequency: Varies

### FEDLAND: Federal and Indian Lands

Federally and Indian administrated lands of the United States. Lands included are administrated by: Army Corps of Engineers, Bureau of Reclamation, National Wild and Scenic River, National Wildlife Refuge, Public Domain Land, Wilderness, Wilderness Study Area, Wildlife Management Area, Bureau of Indian Affairs, Bureau of Land Management, Department of Justice, Forest Service, Fish and Wildlife Service, National Park Service.

Date of Government Version: 04/02/2018	Source: U.S. Geological Survey
Date Data Arrived at EDR: 04/11/2018	Telephone: 888-275-8747
Date Made Active in Reports: 11/06/2019	Last EDR Contact: 04/05/2022
Number of Days to Update: 574	Next Scheduled EDR Contact: 07/18/2022
	Data Release Frequency: N/A

### SCRD DRYCLEANERS: State Coalition for Remediation of Drycleaners Listing

The State Coalition for Remediation of Drycleaners was established in 1998, with support from the U.S. EPA Office of Superfund Remediation and Technology Innovation. It is comprised of representatives of states with established drycleaner remediation programs. Currently the member states are Alabama, Connecticut, Florida, Illinois, Kansas, Minnesota, Missouri, North Carolina, Oregon, South Carolina, Tennessee, Texas, and Wisconsin.

# GOVERNMENT RECORDS SEARCHED / DATA CURRENCY TRACKING

Date of Government Version: 01/01/2017  
Date Data Arrived at EDR: 02/03/2017  
Date Made Active in Reports: 04/07/2017  
Number of Days to Update: 63

Source: Environmental Protection Agency  
Telephone: 615-532-8599  
Last EDR Contact: 02/08/2022  
Next Scheduled EDR Contact: 05/23/2022  
Data Release Frequency: Varies

## US FIN ASSUR: Financial Assurance Information

All owners and operators of facilities that treat, store, or dispose of hazardous waste are required to provide proof that they will have sufficient funds to pay for the clean up, closure, and post-closure care of their facilities.

Date of Government Version: 12/13/2021  
Date Data Arrived at EDR: 12/17/2021  
Date Made Active in Reports: 03/17/2022  
Number of Days to Update: 90

Source: Environmental Protection Agency  
Telephone: 202-566-1917  
Last EDR Contact: 03/21/2022  
Next Scheduled EDR Contact: 07/04/2022  
Data Release Frequency: Quarterly

## EPA WATCH LIST: EPA WATCH LIST

EPA maintains a "Watch List" to facilitate dialogue between EPA, state and local environmental agencies on enforcement matters relating to facilities with alleged violations identified as either significant or high priority. Being on the Watch List does not mean that the facility has actually violated the law only that an investigation by EPA or a state or local environmental agency has led those organizations to allege that an unproven violation has in fact occurred. Being on the Watch List does not represent a higher level of concern regarding the alleged violations that were detected, but instead indicates cases requiring additional dialogue between EPA, state and local agencies - primarily because of the length of time the alleged violation has gone unaddressed or unresolved.

Date of Government Version: 08/30/2013  
Date Data Arrived at EDR: 03/21/2014  
Date Made Active in Reports: 06/17/2014  
Number of Days to Update: 88

Source: Environmental Protection Agency  
Telephone: 617-520-3000  
Last EDR Contact: 02/01/2022  
Next Scheduled EDR Contact: 05/16/2022  
Data Release Frequency: Quarterly

## 2020 COR ACTION: 2020 Corrective Action Program List

The EPA has set ambitious goals for the RCRA Corrective Action program by creating the 2020 Corrective Action Universe. This RCRA cleanup baseline includes facilities expected to need corrective action. The 2020 universe contains a wide variety of sites. Some properties are heavily contaminated while others were contaminated but have since been cleaned up. Still others have not been fully investigated yet, and may require little or no remediation. Inclusion in the 2020 Universe does not necessarily imply failure on the part of a facility to meet its RCRA obligations.

Date of Government Version: 09/30/2017  
Date Data Arrived at EDR: 05/08/2018  
Date Made Active in Reports: 07/20/2018  
Number of Days to Update: 73

Source: Environmental Protection Agency  
Telephone: 703-308-4044  
Last EDR Contact: 02/03/2022  
Next Scheduled EDR Contact: 05/16/2022  
Data Release Frequency: Varies

## TSCA: Toxic Substances Control Act

Toxic Substances Control Act. TSCA identifies manufacturers and importers of chemical substances included on the TSCA Chemical Substance Inventory list. It includes data on the production volume of these substances by plant site.

Date of Government Version: 12/31/2016  
Date Data Arrived at EDR: 06/17/2020  
Date Made Active in Reports: 09/10/2020  
Number of Days to Update: 85

Source: EPA  
Telephone: 202-260-5521  
Last EDR Contact: 03/18/2022  
Next Scheduled EDR Contact: 06/27/2022  
Data Release Frequency: Every 4 Years

## TRIS: Toxic Chemical Release Inventory System

Toxic Release Inventory System. TRIS identifies facilities which release toxic chemicals to the air, water and land in reportable quantities under SARA Title III Section 313.



# GOVERNMENT RECORDS SEARCHED / DATA CURRENCY TRACKING

Date of Government Version: 12/31/2018  
Date Data Arrived at EDR: 08/14/2020  
Date Made Active in Reports: 11/04/2020  
Number of Days to Update: 82

Source: EPA  
Telephone: 202-566-0250  
Last EDR Contact: 02/18/2022  
Next Scheduled EDR Contact: 05/30/2022  
Data Release Frequency: Annually

## SSTS: Section 7 Tracking Systems

Section 7 of the Federal Insecticide, Fungicide and Rodenticide Act, as amended (92 Stat. 829) requires all registered pesticide-producing establishments to submit a report to the Environmental Protection Agency by March 1st each year. Each establishment must report the types and amounts of pesticides, active ingredients and devices being produced, and those having been produced and sold or distributed in the past year.

Date of Government Version: 01/19/2022  
Date Data Arrived at EDR: 01/19/2022  
Date Made Active in Reports: 04/11/2022  
Number of Days to Update: 82

Source: EPA  
Telephone: 202-564-4203  
Last EDR Contact: 04/20/2022  
Next Scheduled EDR Contact: 08/01/2022  
Data Release Frequency: Annually

## ROD: Records Of Decision

Record of Decision. ROD documents mandate a permanent remedy at an NPL (Superfund) site containing technical and health information to aid in the cleanup.

Date of Government Version: 01/25/2022  
Date Data Arrived at EDR: 02/03/2022  
Date Made Active in Reports: 02/22/2022  
Number of Days to Update: 19

Source: EPA  
Telephone: 703-416-0223  
Last EDR Contact: 04/01/2022  
Next Scheduled EDR Contact: 06/13/2022  
Data Release Frequency: Annually

## RMP: Risk Management Plans

When Congress passed the Clean Air Act Amendments of 1990, it required EPA to publish regulations and guidance for chemical accident prevention at facilities using extremely hazardous substances. The Risk Management Program Rule (RMP Rule) was written to implement Section 112(r) of these amendments. The rule, which built upon existing industry codes and standards, requires companies of all sizes that use certain flammable and toxic substances to develop a Risk Management Program, which includes a(n): Hazard assessment that details the potential effects of an accidental release, an accident history of the last five years, and an evaluation of worst-case and alternative accidental releases; Prevention program that includes safety precautions and maintenance, monitoring, and employee training measures; and Emergency response program that spells out emergency health care, employee training measures and procedures for informing the public and response agencies (e.g the fire department) should an accident occur.

Date of Government Version: 10/20/2021  
Date Data Arrived at EDR: 11/05/2021  
Date Made Active in Reports: 11/12/2021  
Number of Days to Update: 7

Source: Environmental Protection Agency  
Telephone: 202-564-8600  
Last EDR Contact: 04/18/2022  
Next Scheduled EDR Contact: 08/01/2022  
Data Release Frequency: Varies

## RAATS: RCRA Administrative Action Tracking System

RCRA Administration Action Tracking System. RAATS contains records based on enforcement actions issued under RCRA pertaining to major violators and includes administrative and civil actions brought by the EPA. For administration actions after September 30, 1995, data entry in the RAATS database was discontinued. EPA will retain a copy of the database for historical records. It was necessary to terminate RAATS because a decrease in agency resources made it impossible to continue to update the information contained in the database.

Date of Government Version: 04/17/1995  
Date Data Arrived at EDR: 07/03/1995  
Date Made Active in Reports: 08/07/1995  
Number of Days to Update: 35

Source: EPA  
Telephone: 202-564-4104  
Last EDR Contact: 06/02/2008  
Next Scheduled EDR Contact: 09/01/2008  
Data Release Frequency: No Update Planned

# GOVERNMENT RECORDS SEARCHED / DATA CURRENCY TRACKING

## PRP: Potentially Responsible Parties

A listing of verified Potentially Responsible Parties

Date of Government Version: 01/25/2022	Source: EPA
Date Data Arrived at EDR: 02/03/2022	Telephone: 202-564-6023
Date Made Active in Reports: 02/25/2022	Last EDR Contact: 04/01/2022
Number of Days to Update: 22	Next Scheduled EDR Contact: 05/16/2022
	Data Release Frequency: Quarterly

## PADS: PCB Activity Database System

PCB Activity Database. PADS Identifies generators, transporters, commercial storers and/or brokers and disposers of PCB's who are required to notify the EPA of such activities.

Date of Government Version: 01/20/2022	Source: EPA
Date Data Arrived at EDR: 01/20/2022	Telephone: 202-566-0500
Date Made Active in Reports: 03/25/2022	Last EDR Contact: 04/08/2022
Number of Days to Update: 64	Next Scheduled EDR Contact: 07/18/2022
	Data Release Frequency: Annually

## ICIS: Integrated Compliance Information System

The Integrated Compliance Information System (ICIS) supports the information needs of the national enforcement and compliance program as well as the unique needs of the National Pollutant Discharge Elimination System (NPDES) program.

Date of Government Version: 11/18/2016	Source: Environmental Protection Agency
Date Data Arrived at EDR: 11/23/2016	Telephone: 202-564-2501
Date Made Active in Reports: 02/10/2017	Last EDR Contact: 03/31/2022
Number of Days to Update: 79	Next Scheduled EDR Contact: 07/18/2022
	Data Release Frequency: Quarterly

## FTTS: FIFRA/ TSCA Tracking System - FIFRA (Federal Insecticide, Fungicide, & Rodenticide Act)/TSCA (Toxic Substances Control Act)

FTTS tracks administrative cases and pesticide enforcement actions and compliance activities related to FIFRA, TSCA and EPCRA (Emergency Planning and Community Right-to-Know Act). To maintain currency, EDR contacts the Agency on a quarterly basis.

Date of Government Version: 04/09/2009	Source: EPA/Office of Prevention, Pesticides and Toxic Substances
Date Data Arrived at EDR: 04/16/2009	Telephone: 202-566-1667
Date Made Active in Reports: 05/11/2009	Last EDR Contact: 08/18/2017
Number of Days to Update: 25	Next Scheduled EDR Contact: 12/04/2017
	Data Release Frequency: No Update Planned

## FTTS INSP: FIFRA/ TSCA Tracking System - FIFRA (Federal Insecticide, Fungicide, & Rodenticide Act)/TSCA (Toxic Substances Control Act)

A listing of FIFRA/TSCA Tracking System (FTTS) inspections and enforcements.

Date of Government Version: 04/09/2009	Source: EPA
Date Data Arrived at EDR: 04/16/2009	Telephone: 202-566-1667
Date Made Active in Reports: 05/11/2009	Last EDR Contact: 08/18/2017
Number of Days to Update: 25	Next Scheduled EDR Contact: 12/04/2017
	Data Release Frequency: No Update Planned

## MLTS: Material Licensing Tracking System

MLTS is maintained by the Nuclear Regulatory Commission and contains a list of approximately 8,100 sites which possess or use radioactive materials and which are subject to NRC licensing requirements. To maintain currency, EDR contacts the Agency on a quarterly basis.

Date of Government Version: 07/29/2021	Source: Nuclear Regulatory Commission
Date Data Arrived at EDR: 08/24/2021	Telephone: 301-415-7169
Date Made Active in Reports: 11/19/2021	Last EDR Contact: 04/18/2022
Number of Days to Update: 87	Next Scheduled EDR Contact: 08/01/2022
	Data Release Frequency: Quarterly

# GOVERNMENT RECORDS SEARCHED / DATA CURRENCY TRACKING

## COAL ASH DOE: Steam-Electric Plant Operation Data

A listing of power plants that store ash in surface ponds.

Date of Government Version: 12/31/2020	Source: Department of Energy
Date Data Arrived at EDR: 11/30/2021	Telephone: 202-586-8719
Date Made Active in Reports: 02/22/2022	Last EDR Contact: 02/28/2022
Number of Days to Update: 84	Next Scheduled EDR Contact: 06/13/2022
	Data Release Frequency: Varies

## COAL ASH EPA: Coal Combustion Residues Surface Impoundments List

A listing of coal combustion residues surface impoundments with high hazard potential ratings.

Date of Government Version: 01/12/2017	Source: Environmental Protection Agency
Date Data Arrived at EDR: 03/05/2019	Telephone: N/A
Date Made Active in Reports: 11/11/2019	Last EDR Contact: 02/28/2022
Number of Days to Update: 251	Next Scheduled EDR Contact: 06/13/2022
	Data Release Frequency: Varies

## PCB TRANSFORMER: PCB Transformer Registration Database

The database of PCB transformer registrations that includes all PCB registration submittals.

Date of Government Version: 09/13/2019	Source: Environmental Protection Agency
Date Data Arrived at EDR: 11/06/2019	Telephone: 202-566-0517
Date Made Active in Reports: 02/10/2020	Last EDR Contact: 02/04/2022
Number of Days to Update: 96	Next Scheduled EDR Contact: 05/16/2022
	Data Release Frequency: Varies

## RADINFO: Radiation Information Database

The Radiation Information Database (RADINFO) contains information about facilities that are regulated by U.S. Environmental Protection Agency (EPA) regulations for radiation and radioactivity.

Date of Government Version: 07/01/2019	Source: Environmental Protection Agency
Date Data Arrived at EDR: 07/01/2019	Telephone: 202-343-9775
Date Made Active in Reports: 09/23/2019	Last EDR Contact: 03/28/2022
Number of Days to Update: 84	Next Scheduled EDR Contact: 07/11/2022
	Data Release Frequency: Quarterly

## HIST FTTS: FIFRA/TSCA Tracking System Administrative Case Listing

A complete administrative case listing from the FIFRA/TSCA Tracking System (FTTS) for all ten EPA regions. The information was obtained from the National Compliance Database (NCDB). NCDB supports the implementation of FIFRA (Federal Insecticide, Fungicide, and Rodenticide Act) and TSCA (Toxic Substances Control Act). Some EPA regions are now closing out records. Because of that, and the fact that some EPA regions are not providing EPA Headquarters with updated records, it was decided to create a HIST FTTS database. It included records that may not be included in the newer FTTS database updates. This database is no longer updated.

Date of Government Version: 10/19/2006	Source: Environmental Protection Agency
Date Data Arrived at EDR: 03/01/2007	Telephone: 202-564-2501
Date Made Active in Reports: 04/10/2007	Last EDR Contact: 12/17/2007
Number of Days to Update: 40	Next Scheduled EDR Contact: 03/17/2008
	Data Release Frequency: No Update Planned

## HIST FTTS INSP: FIFRA/TSCA Tracking System Inspection & Enforcement Case Listing

A complete inspection and enforcement case listing from the FIFRA/TSCA Tracking System (FTTS) for all ten EPA regions. The information was obtained from the National Compliance Database (NCDB). NCDB supports the implementation of FIFRA (Federal Insecticide, Fungicide, and Rodenticide Act) and TSCA (Toxic Substances Control Act). Some EPA regions are now closing out records. Because of that, and the fact that some EPA regions are not providing EPA Headquarters with updated records, it was decided to create a HIST FTTS database. It included records that may not be included in the newer FTTS database updates. This database is no longer updated.

# GOVERNMENT RECORDS SEARCHED / DATA CURRENCY TRACKING

Date of Government Version: 10/19/2006  
Date Data Arrived at EDR: 03/01/2007  
Date Made Active in Reports: 04/10/2007  
Number of Days to Update: 40

Source: Environmental Protection Agency  
Telephone: 202-564-2501  
Last EDR Contact: 12/17/2008  
Next Scheduled EDR Contact: 03/17/2008  
Data Release Frequency: No Update Planned

## DOT OPS: Incident and Accident Data

Department of Transportation, Office of Pipeline Safety Incident and Accident data.

Date of Government Version: 01/02/2020  
Date Data Arrived at EDR: 01/28/2020  
Date Made Active in Reports: 04/17/2020  
Number of Days to Update: 80

Source: Department of Transportation, Office of Pipeline Safety  
Telephone: 202-366-4595  
Last EDR Contact: 04/26/2022  
Next Scheduled EDR Contact: 08/08/2022  
Data Release Frequency: Quarterly

## CONSENT: Superfund (CERCLA) Consent Decrees

Major legal settlements that establish responsibility and standards for cleanup at NPL (Superfund) sites. Released periodically by United States District Courts after settlement by parties to litigation matters.

Date of Government Version: 12/31/2021  
Date Data Arrived at EDR: 01/14/2022  
Date Made Active in Reports: 03/25/2022  
Number of Days to Update: 70

Source: Department of Justice, Consent Decree Library  
Telephone: Varies  
Last EDR Contact: 04/04/2022  
Next Scheduled EDR Contact: 07/18/2022  
Data Release Frequency: Varies

## BRS: Biennial Reporting System

The Biennial Reporting System is a national system administered by the EPA that collects data on the generation and management of hazardous waste. BRS captures detailed data from two groups: Large Quantity Generators (LQG) and Treatment, Storage, and Disposal Facilities.

Date of Government Version: 12/31/2019  
Date Data Arrived at EDR: 03/02/2022  
Date Made Active in Reports: 03/25/2022  
Number of Days to Update: 23

Source: EPA/NTIS  
Telephone: 800-424-9346  
Last EDR Contact: 03/02/2022  
Next Scheduled EDR Contact: 07/04/2022  
Data Release Frequency: Biennially

## INDIAN RESERV: Indian Reservations

This map layer portrays Indian administered lands of the United States that have any area equal to or greater than 640 acres.

Date of Government Version: 12/31/2014  
Date Data Arrived at EDR: 07/14/2015  
Date Made Active in Reports: 01/10/2017  
Number of Days to Update: 546

Source: USGS  
Telephone: 202-208-3710  
Last EDR Contact: 04/05/2022  
Next Scheduled EDR Contact: 07/18/2022  
Data Release Frequency: Semi-Annually

## FUSRAP: Formerly Utilized Sites Remedial Action Program

DOE established the Formerly Utilized Sites Remedial Action Program (FUSRAP) in 1974 to remediate sites where radioactive contamination remained from Manhattan Project and early U.S. Atomic Energy Commission (AEC) operations.

Date of Government Version: 07/26/2021  
Date Data Arrived at EDR: 07/27/2021  
Date Made Active in Reports: 10/22/2021  
Number of Days to Update: 87

Source: Department of Energy  
Telephone: 202-586-3559  
Last EDR Contact: 01/31/2022  
Next Scheduled EDR Contact: 05/16/2022  
Data Release Frequency: Varies

## UMTRA: Uranium Mill Tailings Sites

Uranium ore was mined by private companies for federal government use in national defense programs. When the mills shut down, large piles of the sand-like material (mill tailings) remain after uranium has been extracted from the ore. Levels of human exposure to radioactive materials from the piles are low; however, in some cases tailings were used as construction materials before the potential health hazards of the tailings were recognized.

# GOVERNMENT RECORDS SEARCHED / DATA CURRENCY TRACKING

Date of Government Version: 08/30/2019  
Date Data Arrived at EDR: 11/15/2019  
Date Made Active in Reports: 01/28/2020  
Number of Days to Update: 74

Source: Department of Energy  
Telephone: 505-845-0011  
Last EDR Contact: 02/17/2022  
Next Scheduled EDR Contact: 05/30/2022  
Data Release Frequency: Varies

## LEAD SMELTER 1: Lead Smelter Sites

A listing of former lead smelter site locations.

Date of Government Version: 01/25/2022  
Date Data Arrived at EDR: 02/03/2022  
Date Made Active in Reports: 02/22/2022  
Number of Days to Update: 19

Source: Environmental Protection Agency  
Telephone: 703-603-8787  
Last EDR Contact: 05/03/2022  
Next Scheduled EDR Contact: 07/11/2022  
Data Release Frequency: Varies

## LEAD SMELTER 2: Lead Smelter Sites

A list of several hundred sites in the U.S. where secondary lead smelting was done from 1931 and 1964. These sites may pose a threat to public health through ingestion or inhalation of contaminated soil or dust

Date of Government Version: 04/05/2001  
Date Data Arrived at EDR: 10/27/2010  
Date Made Active in Reports: 12/02/2010  
Number of Days to Update: 36

Source: American Journal of Public Health  
Telephone: 703-305-6451  
Last EDR Contact: 12/02/2009  
Next Scheduled EDR Contact: N/A  
Data Release Frequency: No Update Planned

## US AIRS (AFS): Aerometric Information Retrieval System Facility Subsystem (AFS)

The database is a sub-system of Aerometric Information Retrieval System (AIRS). AFS contains compliance data on air pollution point sources regulated by the U.S. EPA and/or state and local air regulatory agencies. This information comes from source reports by various stationary sources of air pollution, such as electric power plants, steel mills, factories, and universities, and provides information about the air pollutants they produce. Action, air program, air program pollutant, and general level plant data. It is used to track emissions and compliance data from industrial plants.

Date of Government Version: 10/12/2016  
Date Data Arrived at EDR: 10/26/2016  
Date Made Active in Reports: 02/03/2017  
Number of Days to Update: 100

Source: EPA  
Telephone: 202-564-2496  
Last EDR Contact: 09/26/2017  
Next Scheduled EDR Contact: 01/08/2018  
Data Release Frequency: Annually

## US AIRS MINOR: Air Facility System Data

A listing of minor source facilities.

Date of Government Version: 10/12/2016  
Date Data Arrived at EDR: 10/26/2016  
Date Made Active in Reports: 02/03/2017  
Number of Days to Update: 100

Source: EPA  
Telephone: 202-564-2496  
Last EDR Contact: 09/26/2017  
Next Scheduled EDR Contact: 01/08/2018  
Data Release Frequency: Annually

## MINES VIOLATIONS: MSHA Violation Assessment Data

Mines violation and assessment information. Department of Labor, Mine Safety & Health Administration.

Date of Government Version: 03/21/2022  
Date Data Arrived at EDR: 03/22/2022  
Date Made Active in Reports: 03/25/2022  
Number of Days to Update: 3

Source: DOL, Mine Safety & Health Administration  
Telephone: 202-693-9424  
Last EDR Contact: 03/14/2022  
Next Scheduled EDR Contact: 06/13/2022  
Data Release Frequency: Quarterly

## US MINES: Mines Master Index File

Contains all mine identification numbers issued for mines active or opened since 1971. The data also includes violation information.

# GOVERNMENT RECORDS SEARCHED / DATA CURRENCY TRACKING

Date of Government Version: 11/02/2021  
Date Data Arrived at EDR: 11/22/2021  
Date Made Active in Reports: 02/14/2022  
Number of Days to Update: 84

Source: Department of Labor, Mine Safety and Health Administration  
Telephone: 303-231-5959  
Last EDR Contact: 02/23/2022  
Next Scheduled EDR Contact: 06/06/2022  
Data Release Frequency: Semi-Annually

## US MINES 2: Ferrous and Nonferrous Metal Mines Database Listing

This map layer includes ferrous (ferrous metal mines are facilities that extract ferrous metals, such as iron ore or molybdenum) and nonferrous (Nonferrous metal mines are facilities that extract nonferrous metals, such as gold, silver, copper, zinc, and lead) metal mines in the United States.

Date of Government Version: 05/06/2020  
Date Data Arrived at EDR: 05/27/2020  
Date Made Active in Reports: 08/13/2020  
Number of Days to Update: 78

Source: USGS  
Telephone: 703-648-7709  
Last EDR Contact: 02/24/2022  
Next Scheduled EDR Contact: 06/06/2022  
Data Release Frequency: Varies

## US MINES 3: Active Mines & Mineral Plants Database Listing

Active Mines and Mineral Processing Plant operations for commodities monitored by the Minerals Information Team of the USGS.

Date of Government Version: 04/14/2011  
Date Data Arrived at EDR: 06/08/2011  
Date Made Active in Reports: 09/13/2011  
Number of Days to Update: 97

Source: USGS  
Telephone: 703-648-7709  
Last EDR Contact: 02/24/2022  
Next Scheduled EDR Contact: 06/06/2022  
Data Release Frequency: Varies

## ABANDONED MINES: Abandoned Mines

An inventory of land and water impacted by past mining (primarily coal mining) is maintained by OSMRE to provide information needed to implement the Surface Mining Control and Reclamation Act of 1977 (SMCRA). The inventory contains information on the location, type, and extent of AML impacts, as well as, information on the cost associated with the reclamation of those problems. The inventory is based upon field surveys by State, Tribal, and OSMRE program officials. It is dynamic to the extent that it is modified as new problems are identified and existing problems are reclaimed.

Date of Government Version: 12/14/2021  
Date Data Arrived at EDR: 12/15/2021  
Date Made Active in Reports: 03/10/2022  
Number of Days to Update: 85

Source: Department of Interior  
Telephone: 202-208-2609  
Last EDR Contact: 03/04/2022  
Next Scheduled EDR Contact: 06/20/2022  
Data Release Frequency: Quarterly

## FINDS: Facility Index System/Facility Registry System

Facility Index System. FINDS contains both facility information and 'pointers' to other sources that contain more detail. EDR includes the following FINDS databases in this report: PCS (Permit Compliance System), AIRS (Aerometric Information Retrieval System), DOCKET (Enforcement Docket used to manage and track information on civil judicial enforcement cases for all environmental statutes), FURS (Federal Underground Injection Control), C-DOCKET (Criminal Docket System used to track criminal enforcement actions for all environmental statutes), FFIS (Federal Facilities Information System), STATE (State Environmental Laws and Statutes), and PADS (PCB Activity Data System).

Date of Government Version: 11/04/2021  
Date Data Arrived at EDR: 11/22/2021  
Date Made Active in Reports: 02/25/2022  
Number of Days to Update: 95

Source: EPA  
Telephone: (415) 947-8000  
Last EDR Contact: 02/28/2022  
Next Scheduled EDR Contact: 06/13/2022  
Data Release Frequency: Quarterly

## UXO: Unexploded Ordnance Sites

A listing of unexploded ordnance site locations

Date of Government Version: 12/31/2020  
Date Data Arrived at EDR: 01/11/2022  
Date Made Active in Reports: 02/14/2022  
Number of Days to Update: 34

Source: Department of Defense  
Telephone: 703-704-1564  
Last EDR Contact: 04/12/2022  
Next Scheduled EDR Contact: 07/25/2022  
Data Release Frequency: Varies

## GOVERNMENT RECORDS SEARCHED / DATA CURRENCY TRACKING

### DOCKET HWC: Hazardous Waste Compliance Docket Listing

A complete list of the Federal Agency Hazardous Waste Compliance Docket Facilities.

Date of Government Version: 05/06/2021	Source: Environmental Protection Agency
Date Data Arrived at EDR: 05/21/2021	Telephone: 202-564-0527
Date Made Active in Reports: 08/11/2021	Last EDR Contact: 02/22/2022
Number of Days to Update: 82	Next Scheduled EDR Contact: 06/06/2022
	Data Release Frequency: Varies

### ECHO: Enforcement & Compliance History Information

ECHO provides integrated compliance and enforcement information for about 800,000 regulated facilities nationwide.

Date of Government Version: 01/01/2022	Source: Environmental Protection Agency
Date Data Arrived at EDR: 01/04/2022	Telephone: 202-564-2280
Date Made Active in Reports: 01/10/2022	Last EDR Contact: 04/05/2022
Number of Days to Update: 6	Next Scheduled EDR Contact: 07/18/2022
	Data Release Frequency: Quarterly

### FUELS PROGRAM: EPA Fuels Program Registered Listing

This listing includes facilities that are registered under the Part 80 (Code of Federal Regulations) EPA Fuels Programs. All companies now are required to submit new and updated registrations.

Date of Government Version: 11/15/2021	Source: EPA
Date Data Arrived at EDR: 11/15/2021	Telephone: 800-385-6164
Date Made Active in Reports: 02/01/2022	Last EDR Contact: 02/17/2022
Number of Days to Update: 78	Next Scheduled EDR Contact: 05/30/2022
	Data Release Frequency: Quarterly

### CA BOND EXP. PLAN: Bond Expenditure Plan

Department of Health Services developed a site-specific expenditure plan as the basis for an appropriation of Hazardous Substance Cleanup Bond Act funds. It is not updated.

Date of Government Version: 01/01/1989	Source: Department of Health Services
Date Data Arrived at EDR: 07/27/1994	Telephone: 916-255-2118
Date Made Active in Reports: 08/02/1994	Last EDR Contact: 05/31/1994
Number of Days to Update: 6	Next Scheduled EDR Contact: N/A
	Data Release Frequency: No Update Planned

### CORTESE: "Cortese" Hazardous Waste & Substances Sites List

The sites for the list are designated by the State Water Resource Control Board (LUST), the Integrated Waste Board (SWF/LS), and the Department of Toxic Substances Control (Cal-Sites).

Date of Government Version: 12/16/2021	Source: CAL EPA/Office of Emergency Information
Date Data Arrived at EDR: 12/16/2021	Telephone: 916-323-3400
Date Made Active in Reports: 03/03/2022	Last EDR Contact: 03/21/2022
Number of Days to Update: 77	Next Scheduled EDR Contact: 07/04/2022
	Data Release Frequency: Quarterly

### CUPA LIVERMORE-PLEASANTON: CUPA Facility Listing

list of facilities associated with the various CUPA programs in Livermore-Pleasanton

Date of Government Version: 05/01/2019	Source: Livermore-Pleasanton Fire Department
Date Data Arrived at EDR: 05/14/2019	Telephone: 925-454-2361
Date Made Active in Reports: 07/17/2019	Last EDR Contact: 02/08/2022
Number of Days to Update: 64	Next Scheduled EDR Contact: 05/23/2022
	Data Release Frequency: Varies

### DRYCLEAN AVAQMD: Antelope Valley Air Quality Management District Drycleaner Listing

A listing of dry cleaners in the Antelope Valley Air Quality Management District.

# GOVERNMENT RECORDS SEARCHED / DATA CURRENCY TRACKING

Date of Government Version: 11/29/2021  
Date Data Arrived at EDR: 11/29/2021  
Date Made Active in Reports: 02/14/2022  
Number of Days to Update: 77

Source: Antelope Valley Air Quality Management District  
Telephone: 661-723-8070  
Last EDR Contact: 02/24/2022  
Next Scheduled EDR Contact: 06/13/2022  
Data Release Frequency: Varies

## DRYCLEANERS: Cleaner Facilities

A list of drycleaner related facilities that have EPA ID numbers. These are facilities with certain SIC codes: power laundries, family and commercial; garment pressing and cleaner's agents; linen supply; coin-operated laundries and cleaning; drycleaning plants, except rugs; carpet and upholster cleaning; industrial launderers; laundry and garment services.

Date of Government Version: 08/27/2021  
Date Data Arrived at EDR: 09/01/2021  
Date Made Active in Reports: 11/19/2021  
Number of Days to Update: 79

Source: Department of Toxic Substance Control  
Telephone: 916-327-4498  
Last EDR Contact: 02/07/2022  
Next Scheduled EDR Contact: 06/13/2022  
Data Release Frequency: Annually

## DRYCLEAN SOUTH COAST: South Coast Air Quality Management District Drycleaner Listing

A listing of dry cleaners in the South Coast Air Quality Management District

Date of Government Version: 11/17/2021  
Date Data Arrived at EDR: 11/18/2021  
Date Made Active in Reports: 02/07/2022  
Number of Days to Update: 81

Source: South Coast Air Quality Management District  
Telephone: 909-396-3211  
Last EDR Contact: 02/17/2022  
Next Scheduled EDR Contact: 06/06/2022  
Data Release Frequency: Varies

## EMI: Emissions Inventory Data

Toxics and criteria pollutant emissions data collected by the ARB and local air pollution agencies.

Date of Government Version: 12/31/2019  
Date Data Arrived at EDR: 06/10/2021  
Date Made Active in Reports: 08/27/2021  
Number of Days to Update: 78

Source: California Air Resources Board  
Telephone: 916-322-2990  
Last EDR Contact: 03/18/2022  
Next Scheduled EDR Contact: 06/27/2022  
Data Release Frequency: Varies

## ENF: Enforcement Action Listing

A listing of Water Board Enforcement Actions. Formal is everything except Oral/Verbal Communication, Notice of Violation, Expedited Payment Letter, and Staff Enforcement Letter.

Date of Government Version: 11/10/2021  
Date Data Arrived at EDR: 11/11/2021  
Date Made Active in Reports: 02/03/2022  
Number of Days to Update: 84

Source: State Water Resources Control Board  
Telephone: 916-445-9379  
Last EDR Contact: 04/19/2022  
Next Scheduled EDR Contact: 08/01/2022  
Data Release Frequency: Varies

## Financial Assurance 1: Financial Assurance Information Listing

Financial Assurance information

Date of Government Version: 01/13/2022  
Date Data Arrived at EDR: 01/14/2022  
Date Made Active in Reports: 04/08/2022  
Number of Days to Update: 84

Source: Department of Toxic Substances Control  
Telephone: 916-255-3628  
Last EDR Contact: 04/18/2022  
Next Scheduled EDR Contact: 08/01/2022  
Data Release Frequency: Varies

## Financial Assurance 2: Financial Assurance Information Listing

A listing of financial assurance information for solid waste facilities. Financial assurance is intended to ensure that resources are available to pay for the cost of closure, post-closure care, and corrective measures if the owner or operator of a regulated facility is unable or unwilling to pay.



# GOVERNMENT RECORDS SEARCHED / DATA CURRENCY TRACKING

Date of Government Version: 11/18/2021  
Date Data Arrived at EDR: 11/19/2021  
Date Made Active in Reports: 02/07/2022  
Number of Days to Update: 80

Source: California Integrated Waste Management Board  
Telephone: 916-341-6066  
Last EDR Contact: 02/17/2022  
Next Scheduled EDR Contact: 05/23/2022  
Data Release Frequency: Varies

## HAZNET: Facility and Manifest Data

Facility and Manifest Data. The data is extracted from the copies of hazardous waste manifests received each year by the DTSC. The annual volume of manifests is typically 700,000 - 1,000,000 annually, representing approximately 350,000 - 500,000 shipments. Data are from the manifests submitted without correction, and therefore many contain some invalid values for data elements such as generator ID, TSD ID, waste category, and disposal method. This database begins with calendar year 1993.

Date of Government Version: 12/31/2019  
Date Data Arrived at EDR: 04/15/2020  
Date Made Active in Reports: 07/02/2020  
Number of Days to Update: 78

Source: California Environmental Protection Agency  
Telephone: 916-255-1136  
Last EDR Contact: 04/08/2022  
Next Scheduled EDR Contact: 07/18/2022  
Data Release Frequency: Annually

## ICE: ICE

Contains data pertaining to the Permitted Facilities with Inspections / Enforcements sites tracked in Envirostor.

Date of Government Version: 11/15/2021  
Date Data Arrived at EDR: 11/15/2021  
Date Made Active in Reports: 02/03/2022  
Number of Days to Update: 80

Source: Department of Toxic Substances Control  
Telephone: 877-786-9427  
Last EDR Contact: 02/15/2022  
Next Scheduled EDR Contact: 05/30/2022  
Data Release Frequency: Quarterly

## HIST CORTESE: Hazardous Waste & Substance Site List

The sites for the list are designated by the State Water Resource Control Board [LUST], the Integrated Waste Board [SWF/LS], and the Department of Toxic Substances Control [CALSITES]. This listing is no longer updated by the state agency.

Date of Government Version: 04/01/2001  
Date Data Arrived at EDR: 01/22/2009  
Date Made Active in Reports: 04/08/2009  
Number of Days to Update: 76

Source: Department of Toxic Substances Control  
Telephone: 916-323-3400  
Last EDR Contact: 01/22/2009  
Next Scheduled EDR Contact: N/A  
Data Release Frequency: No Update Planned

## HWP: EnviroStor Permitted Facilities Listing

Detailed information on permitted hazardous waste facilities and corrective action ("cleanups") tracked in EnviroStor.

Date of Government Version: 11/15/2021  
Date Data Arrived at EDR: 11/15/2021  
Date Made Active in Reports: 02/03/2022  
Number of Days to Update: 80

Source: Department of Toxic Substances Control  
Telephone: 916-323-3400  
Last EDR Contact: 02/15/2022  
Next Scheduled EDR Contact: 05/30/2022  
Data Release Frequency: Quarterly

## HWT: Registered Hazardous Waste Transporter Database

A listing of hazardous waste transporters. In California, unless specifically exempted, it is unlawful for any person to transport hazardous wastes unless the person holds a valid registration issued by DTSC. A hazardous waste transporter registration is valid for one year and is assigned a unique registration number.

Date of Government Version: 01/03/2022  
Date Data Arrived at EDR: 01/04/2022  
Date Made Active in Reports: 03/18/2022  
Number of Days to Update: 73

Source: Department of Toxic Substances Control  
Telephone: 916-440-7145  
Last EDR Contact: 04/05/2022  
Next Scheduled EDR Contact: 07/18/2022  
Data Release Frequency: Quarterly

# GOVERNMENT RECORDS SEARCHED / DATA CURRENCY TRACKING

## MINES: Mines Site Location Listing

A listing of mine site locations from the Office of Mine Reclamation.

Date of Government Version: 12/06/2021	Source: Department of Conservation
Date Data Arrived at EDR: 12/07/2021	Telephone: 916-322-1080
Date Made Active in Reports: 02/23/2022	Last EDR Contact: 03/08/2022
Number of Days to Update: 78	Next Scheduled EDR Contact: 06/20/2022
	Data Release Frequency: Quarterly

## MWMP: Medical Waste Management Program Listing

The Medical Waste Management Program (MWMP) ensures the proper handling and disposal of medical waste by permitting and inspecting medical waste Offsite Treatment Facilities (PDF) and Transfer Stations (PDF) throughout the state. MWMP also oversees all Medical Waste Transporters.

Date of Government Version: 11/18/2021	Source: Department of Public Health
Date Data Arrived at EDR: 11/30/2021	Telephone: 916-558-1784
Date Made Active in Reports: 02/17/2022	Last EDR Contact: 02/28/2022
Number of Days to Update: 79	Next Scheduled EDR Contact: 06/13/2022
	Data Release Frequency: Varies

## NPDES: NPDES Permits Listing

A listing of NPDES permits, including stormwater.

Date of Government Version: 11/09/2021	Source: State Water Resources Control Board
Date Data Arrived at EDR: 11/09/2021	Telephone: 916-445-9379
Date Made Active in Reports: 01/27/2022	Last EDR Contact: 02/08/2022
Number of Days to Update: 79	Next Scheduled EDR Contact: 05/23/2022
	Data Release Frequency: Quarterly

## PEST LIC: Pesticide Regulation Licenses Listing

A listing of licenses and certificates issued by the Department of Pesticide Regulation. The DPR issues licenses and/or certificates to: Persons and businesses that apply or sell pesticides; Pest control dealers and brokers; Persons who advise on agricultural pesticide applications.

Date of Government Version: 11/30/2021	Source: Department of Pesticide Regulation
Date Data Arrived at EDR: 11/30/2021	Telephone: 916-445-4038
Date Made Active in Reports: 02/17/2022	Last EDR Contact: 02/28/2022
Number of Days to Update: 79	Next Scheduled EDR Contact: 06/13/2022
	Data Release Frequency: Quarterly

## PROC: Certified Processors Database

A listing of certified processors.

Date of Government Version: 11/29/2021	Source: Department of Conservation
Date Data Arrived at EDR: 11/29/2021	Telephone: 916-323-3836
Date Made Active in Reports: 02/11/2022	Last EDR Contact: 03/08/2022
Number of Days to Update: 74	Next Scheduled EDR Contact: 06/20/2022
	Data Release Frequency: Quarterly

## NOTIFY 65: Proposition 65 Records

Listings of all Proposition 65 incidents reported to counties by the State Water Resources Control Board and the Regional Water Quality Control Board. This database is no longer updated by the reporting agency.

Date of Government Version: 12/13/2021	Source: State Water Resources Control Board
Date Data Arrived at EDR: 12/14/2021	Telephone: 916-445-3846
Date Made Active in Reports: 03/03/2022	Last EDR Contact: 03/09/2022
Number of Days to Update: 79	Next Scheduled EDR Contact: 06/26/2022
	Data Release Frequency: No Update Planned

# GOVERNMENT RECORDS SEARCHED / DATA CURRENCY TRACKING

## UIC: UIC Listing

A listing of wells identified as underground injection wells, in the California Oil and Gas Wells database.

Date of Government Version: 12/03/2021	Source: Department of Conservation
Date Data Arrived at EDR: 12/07/2021	Telephone: 916-445-2408
Date Made Active in Reports: 02/24/2022	Last EDR Contact: 03/08/2022
Number of Days to Update: 79	Next Scheduled EDR Contact: 06/20/2022
	Data Release Frequency: Varies

## UIC GEO: Underground Injection Control Sites (GEOTRACKER)

Underground control injection sites

Date of Government Version: 12/06/2021	Source: State Water Resource Control Board
Date Data Arrived at EDR: 12/07/2021	Telephone: 866-480-1028
Date Made Active in Reports: 02/23/2022	Last EDR Contact: 03/08/2022
Number of Days to Update: 78	Next Scheduled EDR Contact: 06/20/2022
	Data Release Frequency: Varies

## WASTEWATER PITS: Oil Wastewater Pits Listing

Water officials discovered that oil producers have been dumping chemical-laden wastewater into hundreds of unlined pits that are operating without proper permits. Inspections completed by the Central Valley Regional Water Quality Control Board revealed the existence of previously unidentified waste sites. The water boards review found that more than one-third of the region's active disposal pits are operating without permission.

Date of Government Version: 02/11/2021	Source: RWQCB, Central Valley Region
Date Data Arrived at EDR: 07/01/2021	Telephone: 559-445-5577
Date Made Active in Reports: 09/29/2021	Last EDR Contact: 04/08/2022
Number of Days to Update: 90	Next Scheduled EDR Contact: 07/18/2022
	Data Release Frequency: Varies

## WDS: Waste Discharge System

Sites which have been issued waste discharge requirements.

Date of Government Version: 06/19/2007	Source: State Water Resources Control Board
Date Data Arrived at EDR: 06/20/2007	Telephone: 916-341-5227
Date Made Active in Reports: 06/29/2007	Last EDR Contact: 02/11/2022
Number of Days to Update: 9	Next Scheduled EDR Contact: 05/30/2022
	Data Release Frequency: No Update Planned

## WIP: Well Investigation Program Case List

Well Investigation Program case in the San Gabriel and San Fernando Valley area.

Date of Government Version: 07/03/2009	Source: Los Angeles Water Quality Control Board
Date Data Arrived at EDR: 07/21/2009	Telephone: 213-576-6726
Date Made Active in Reports: 08/03/2009	Last EDR Contact: 03/16/2022
Number of Days to Update: 13	Next Scheduled EDR Contact: 07/04/2022
	Data Release Frequency: No Update Planned

## MILITARY PRIV SITES: Military Privatized Sites (GEOTRACKER)

Military privatized sites

Date of Government Version: 12/06/2021	Source: State Water Resources Control Board
Date Data Arrived at EDR: 12/07/2021	Telephone: 866-480-1028
Date Made Active in Reports: 02/23/2022	Last EDR Contact: 03/08/2022
Number of Days to Update: 78	Next Scheduled EDR Contact: 06/20/2022
	Data Release Frequency: Varies

## PROJECT: Project Sites (GEOTRACKER)

Projects sites

# GOVERNMENT RECORDS SEARCHED / DATA CURRENCY TRACKING

Date of Government Version: 12/06/2021  
Date Data Arrived at EDR: 12/07/2021  
Date Made Active in Reports: 02/23/2022  
Number of Days to Update: 78

Source: State Water Resources Control Board  
Telephone: 866-480-1028  
Last EDR Contact: 03/08/2022  
Next Scheduled EDR Contact: 06/20/2022  
Data Release Frequency: Varies

## WDR: Waste Discharge Requirements Listing

In general, the Waste Discharge Requirements (WDRs) Program (sometimes also referred to as the "Non Chapter 15 (Non 15) Program") regulates point discharges that are exempt pursuant to Subsection 20090 of Title 27 and not subject to the Federal Water Pollution Control Act. Exemptions from Title 27 may be granted for nine categories of discharges (e.g., sewage, wastewater, etc.) that meet, and continue to meet, the preconditions listed for each specific exemption. The scope of the WDRs Program also includes the discharge of wastes classified as inert, pursuant to section 20230 of Title 27.

Date of Government Version: 12/06/2021  
Date Data Arrived at EDR: 12/07/2021  
Date Made Active in Reports: 02/23/2022  
Number of Days to Update: 78

Source: State Water Resources Control Board  
Telephone: 916-341-5810  
Last EDR Contact: 03/08/2022  
Next Scheduled EDR Contact: 06/20/2022  
Data Release Frequency: Quarterly

## CIWQS: California Integrated Water Quality System

The California Integrated Water Quality System (CIWQS) is a computer system used by the State and Regional Water Quality Control Boards to track information about places of environmental interest, manage permits and other orders, track inspections, and manage violations and enforcement activities.

Date of Government Version: 11/30/2021  
Date Data Arrived at EDR: 11/30/2021  
Date Made Active in Reports: 02/16/2022  
Number of Days to Update: 78

Source: State Water Resources Control Board  
Telephone: 866-794-4977  
Last EDR Contact: 02/28/2022  
Next Scheduled EDR Contact: 06/13/2022  
Data Release Frequency: Varies

## CERS: CalEPA Regulated Site Portal Data

The CalEPA Regulated Site Portal database combines data about environmentally regulated sites and facilities in California into a single database. It combines data from a variety of state and federal databases, and provides an overview of regulated activities across the spectrum of environmental programs for any given location in California. These activities include hazardous materials and waste, state and federal cleanups, impacted ground and surface waters, and toxic materials

Date of Government Version: 01/18/2022  
Date Data Arrived at EDR: 01/19/2022  
Date Made Active in Reports: 04/08/2022  
Number of Days to Update: 79

Source: California Environmental Protection Agency  
Telephone: 916-323-2514  
Last EDR Contact: 04/19/2022  
Next Scheduled EDR Contact: 08/01/2022  
Data Release Frequency: Varies

## NON-CASE INFO: Non-Case Information Sites (GEOTRACKER)

Non-Case Information sites

Date of Government Version: 12/06/2021  
Date Data Arrived at EDR: 12/07/2021  
Date Made Active in Reports: 02/23/2022  
Number of Days to Update: 78

Source: State Water Resources Control Board  
Telephone: 866-480-1028  
Last EDR Contact: 03/08/2022  
Next Scheduled EDR Contact: 06/20/2022  
Data Release Frequency: Varies

## OTHER OIL GAS: Other Oil & Gas Projects Sites (GEOTRACKER)

Other Oil & Gas Projects sites

Date of Government Version: 12/06/2021  
Date Data Arrived at EDR: 12/07/2021  
Date Made Active in Reports: 02/23/2022  
Number of Days to Update: 78

Source: State Water Resources Control Board  
Telephone: 866-480-1028  
Last EDR Contact: 03/08/2022  
Next Scheduled EDR Contact: 06/20/2022  
Data Release Frequency: Varies

# GOVERNMENT RECORDS SEARCHED / DATA CURRENCY TRACKING

## PROD WATER PONDS: Produced Water Ponds Sites (GEOTRACKER)

Produced water ponds sites

Date of Government Version: 12/06/2021  
Date Data Arrived at EDR: 12/07/2021  
Date Made Active in Reports: 02/23/2022  
Number of Days to Update: 78

Source: State Water Resources Control Board  
Telephone: 866-480-1028  
Last EDR Contact: 03/08/2022  
Next Scheduled EDR Contact: 06/20/2022  
Data Release Frequency: Varies

## SAMPLING POINT: Sampling Point ? Public Sites (GEOTRACKER)

Sampling point - public sites

Date of Government Version: 12/06/2021  
Date Data Arrived at EDR: 12/07/2021  
Date Made Active in Reports: 02/23/2022  
Number of Days to Update: 78

Source: State Water Resources Control Board  
Telephone: 866-480-1028  
Last EDR Contact: 03/08/2022  
Next Scheduled EDR Contact: 06/20/2022  
Data Release Frequency: Varies

## WELL STIM PROJ: Well Stimulation Project (GEOTRACKER)

Includes areas of groundwater monitoring plans, a depiction of the monitoring network, and the facilities, boundaries, and subsurface characteristics of the oilfield and the features (oil and gas wells, produced water ponds, UIC wells, water supply wells, etc?) being monitored

Date of Government Version: 12/06/2021  
Date Data Arrived at EDR: 12/07/2021  
Date Made Active in Reports: 02/23/2022  
Number of Days to Update: 78

Source: State Water Resources Control Board  
Telephone: 866-480-1028  
Last EDR Contact: 03/08/2022  
Next Scheduled EDR Contact: 06/20/2022  
Data Release Frequency: Varies

## PCS ENF: Enforcement data

No description is available for this data

Date of Government Version: 12/31/2014  
Date Data Arrived at EDR: 02/05/2015  
Date Made Active in Reports: 03/06/2015  
Number of Days to Update: 29

Source: EPA  
Telephone: 202-564-2497  
Last EDR Contact: 03/31/2022  
Next Scheduled EDR Contact: 07/18/2022  
Data Release Frequency: Varies

## HWTS: Hazardous Waste Tracking System

DTSC maintains the Hazardous Waste Tracking System that stores ID number information since the early 1980s and manifest data since 1993. The system collects both manifest copies from the generator and destination facility.

Date of Government Version: 04/05/2022  
Date Data Arrived at EDR: 04/05/2022  
Date Made Active in Reports: 04/26/2022  
Number of Days to Update: 21

Source: Department of Toxic Substances Control  
Telephone: 916-324-2444  
Last EDR Contact: 04/05/2022  
Next Scheduled EDR Contact: 07/18/2022  
Data Release Frequency: Varies

## PCS INACTIVE: Listing of Inactive PCS Permits

An inactive permit is a facility that has shut down or is no longer discharging.

Date of Government Version: 11/05/2014  
Date Data Arrived at EDR: 01/06/2015  
Date Made Active in Reports: 05/06/2015  
Number of Days to Update: 120

Source: EPA  
Telephone: 202-564-2496  
Last EDR Contact: 03/31/2022  
Next Scheduled EDR Contact: 07/18/2022  
Data Release Frequency: Semi-Annually

## PCS: Permit Compliance System

PCS is a computerized management information system that contains data on National Pollutant Discharge Elimination System (NPDES) permit holding facilities. PCS tracks the permit, compliance, and enforcement status of NPDES facilities.

# GOVERNMENT RECORDS SEARCHED / DATA CURRENCY TRACKING

Date of Government Version: 07/14/2011  
Date Data Arrived at EDR: 08/05/2011  
Date Made Active in Reports: 09/29/2011  
Number of Days to Update: 55

Source: EPA, Office of Water  
Telephone: 202-564-2496  
Last EDR Contact: 03/31/2022  
Next Scheduled EDR Contact: 07/18/2022  
Data Release Frequency: Semi-Annually

**MINES MRDS: Mineral Resources Data System**  
Mineral Resources Data System

Date of Government Version: 04/06/2018  
Date Data Arrived at EDR: 10/21/2019  
Date Made Active in Reports: 10/24/2019  
Number of Days to Update: 3

Source: USGS  
Telephone: 703-648-6533  
Last EDR Contact: 02/24/2022  
Next Scheduled EDR Contact: 06/06/2022  
Data Release Frequency: Varies

## **EDR HIGH RISK HISTORICAL RECORDS**

### ***EDR Exclusive Records***

**EDR MGP: EDR Proprietary Manufactured Gas Plants**

The EDR Proprietary Manufactured Gas Plant Database includes records of coal gas plants (manufactured gas plants) compiled by EDR's researchers. Manufactured gas sites were used in the United States from the 1800's to 1950's to produce a gas that could be distributed and used as fuel. These plants used whale oil, rosin, coal, or a mixture of coal, oil, and water that also produced a significant amount of waste. Many of the byproducts of the gas production, such as coal tar (oily waste containing volatile and non-volatile chemicals), sludges, oils and other compounds are potentially hazardous to human health and the environment. The byproduct from this process was frequently disposed of directly at the plant site and can remain or spread slowly, serving as a continuous source of soil and groundwater contamination.

Date of Government Version: N/A  
Date Data Arrived at EDR: N/A  
Date Made Active in Reports: N/A  
Number of Days to Update: N/A

Source: EDR, Inc.  
Telephone: N/A  
Last EDR Contact: N/A  
Next Scheduled EDR Contact: N/A  
Data Release Frequency: No Update Planned

**EDR Hist Auto: EDR Exclusive Historical Auto Stations**

EDR has searched selected national collections of business directories and has collected listings of potential gas station/filling station/service station sites that were available to EDR researchers. EDR's review was limited to those categories of sources that might, in EDR's opinion, include gas station/filling station/service station establishments. The categories reviewed included, but were not limited to gas, gas station, gasoline station, filling station, auto, automobile repair, auto service station, service station, etc. This database falls within a category of information EDR classifies as "High Risk Historical Records", or HRHR. EDR's HRHR effort presents unique and sometimes proprietary data about past sites and operations that typically create environmental concerns, but may not show up in current government records searches.

Date of Government Version: N/A  
Date Data Arrived at EDR: N/A  
Date Made Active in Reports: N/A  
Number of Days to Update: N/A

Source: EDR, Inc.  
Telephone: N/A  
Last EDR Contact: N/A  
Next Scheduled EDR Contact: N/A  
Data Release Frequency: Varies

**EDR Hist Cleaner: EDR Exclusive Historical Cleaners**

EDR has searched selected national collections of business directories and has collected listings of potential dry cleaner sites that were available to EDR researchers. EDR's review was limited to those categories of sources that might, in EDR's opinion, include dry cleaning establishments. The categories reviewed included, but were not limited to dry cleaners, cleaners, laundry, laundromat, cleaning/laundry, wash & dry etc. This database falls within a category of information EDR classifies as "High Risk Historical Records", or HRHR. EDR's HRHR effort presents unique and sometimes proprietary data about past sites and operations that typically create environmental concerns, but may not show up in current government records searches.

# GOVERNMENT RECORDS SEARCHED / DATA CURRENCY TRACKING

Date of Government Version: N/A  
Date Data Arrived at EDR: N/A  
Date Made Active in Reports: N/A  
Number of Days to Update: N/A

Source: EDR, Inc.  
Telephone: N/A  
Last EDR Contact: N/A  
Next Scheduled EDR Contact: N/A  
Data Release Frequency: Varies

## EDR RECOVERED GOVERNMENT ARCHIVES

### *Exclusive Recovered Govt. Archives*

#### RGA LF: Recovered Government Archive Solid Waste Facilities List

The EDR Recovered Government Archive Landfill database provides a list of landfills derived from historical databases and includes many records that no longer appear in current government lists. Compiled from Records formerly available from the Department of Resources Recycling and Recovery in California.

Date of Government Version: N/A  
Date Data Arrived at EDR: 07/01/2013  
Date Made Active in Reports: 01/13/2014  
Number of Days to Update: 196

Source: Department of Resources Recycling and Recovery  
Telephone: N/A  
Last EDR Contact: 06/01/2012  
Next Scheduled EDR Contact: N/A  
Data Release Frequency: Varies

#### RGA LUST: Recovered Government Archive Leaking Underground Storage Tank

The EDR Recovered Government Archive Leaking Underground Storage Tank database provides a list of LUST incidents derived from historical databases and includes many records that no longer appear in current government lists. Compiled from Records formerly available from the State Water Resources Control Board in California.

Date of Government Version: N/A  
Date Data Arrived at EDR: 07/01/2013  
Date Made Active in Reports: 12/30/2013  
Number of Days to Update: 182

Source: State Water Resources Control Board  
Telephone: N/A  
Last EDR Contact: 06/01/2012  
Next Scheduled EDR Contact: N/A  
Data Release Frequency: Varies

## COUNTY RECORDS

### ALAMEDA COUNTY:

#### CS ALAMEDA: Contaminated Sites

A listing of contaminated sites overseen by the Toxic Release Program (oil and groundwater contamination from chemical releases and spills) and the Leaking Underground Storage Tank Program (soil and ground water contamination from leaking petroleum USTs).

Date of Government Version: 01/09/2019  
Date Data Arrived at EDR: 01/11/2019  
Date Made Active in Reports: 03/05/2019  
Number of Days to Update: 53

Source: Alameda County Environmental Health Services  
Telephone: 510-567-6700  
Last EDR Contact: 03/31/2022  
Next Scheduled EDR Contact: 07/18/2022  
Data Release Frequency: Semi-Annually

#### UST ALAMEDA: Underground Tanks

Underground storage tank sites located in Alameda county.

Date of Government Version: 12/28/2021  
Date Data Arrived at EDR: 12/28/2021  
Date Made Active in Reports: 03/18/2022  
Number of Days to Update: 80

Source: Alameda County Environmental Health Services  
Telephone: 510-567-6700  
Last EDR Contact: 04/18/2022  
Next Scheduled EDR Contact: 07/18/2022  
Data Release Frequency: Semi-Annually

### AMADOR COUNTY:

# GOVERNMENT RECORDS SEARCHED / DATA CURRENCY TRACKING

## CUPA AMADOR: CUPA Facility List Cupa Facility List

Date of Government Version: 11/01/2021  
Date Data Arrived at EDR: 11/02/2021  
Date Made Active in Reports: 01/24/2022  
Number of Days to Update: 83

Source: Amador County Environmental Health  
Telephone: 209-223-6439  
Last EDR Contact: 01/28/2022  
Next Scheduled EDR Contact: 05/16/2022  
Data Release Frequency: Varies

## BUTTE COUNTY:

### CUPA BUTTE: CUPA Facility Listing Cupa facility list.

Date of Government Version: 04/21/2017  
Date Data Arrived at EDR: 04/25/2017  
Date Made Active in Reports: 08/09/2017  
Number of Days to Update: 106

Source: Public Health Department  
Telephone: 530-538-7149  
Last EDR Contact: 03/31/2022  
Next Scheduled EDR Contact: 07/18/2022  
Data Release Frequency: No Update Planned

## CALVERAS COUNTY:

### CUPA CALVERAS: CUPA Facility Listing Cupa Facility Listing

Date of Government Version: 12/28/2021  
Date Data Arrived at EDR: 12/28/2021  
Date Made Active in Reports: 03/18/2022  
Number of Days to Update: 80

Source: Calveras County Environmental Health  
Telephone: 209-754-6399  
Last EDR Contact: 03/17/2022  
Next Scheduled EDR Contact: 07/04/2022  
Data Release Frequency: Quarterly

## COLUSA COUNTY:

### CUPA COLUSA: CUPA Facility List Cupa facility list.

Date of Government Version: 04/06/2020  
Date Data Arrived at EDR: 04/23/2020  
Date Made Active in Reports: 07/10/2020  
Number of Days to Update: 78

Source: Health & Human Services  
Telephone: 530-458-0396  
Last EDR Contact: 01/28/2022  
Next Scheduled EDR Contact: 05/16/2022  
Data Release Frequency: Semi-Annually

## CONTRA COSTA COUNTY:

### SL CONTRA COSTA: Site List

List includes sites from the underground tank, hazardous waste generator and business plan/2185 programs.

Date of Government Version: 01/24/2022  
Date Data Arrived at EDR: 01/25/2022  
Date Made Active in Reports: 04/14/2022  
Number of Days to Update: 79

Source: Contra Costa Health Services Department  
Telephone: 925-646-2286  
Last EDR Contact: 04/21/2022  
Next Scheduled EDR Contact: 08/08/2022  
Data Release Frequency: Semi-Annually

## DEL NORTE COUNTY:



# GOVERNMENT RECORDS SEARCHED / DATA CURRENCY TRACKING

## CUPA DEL NORTE: CUPA Facility List Cupa Facility list

Date of Government Version: 01/10/2022  
Date Data Arrived at EDR: 01/26/2022  
Date Made Active in Reports: 04/14/2022  
Number of Days to Update: 78

Source: Del Norte County Environmental Health Division  
Telephone: 707-465-0426  
Last EDR Contact: 04/21/2022  
Next Scheduled EDR Contact: 08/08/2022  
Data Release Frequency: Varies

## EL DORADO COUNTY:

### CUPA EL DORADO: CUPA Facility List CUPA facility list.

Date of Government Version: 11/30/2021  
Date Data Arrived at EDR: 12/01/2021  
Date Made Active in Reports: 02/16/2022  
Number of Days to Update: 77

Source: El Dorado County Environmental Management Department  
Telephone: 530-621-6623  
Last EDR Contact: 04/21/2022  
Next Scheduled EDR Contact: 08/08/2022  
Data Release Frequency: Varies

## FRESNO COUNTY:

### CUPA FRESNO: CUPA Resources List

Certified Unified Program Agency. CUPA's are responsible for implementing a unified hazardous materials and hazardous waste management regulatory program. The agency provides oversight of businesses that deal with hazardous materials, operate underground storage tanks or aboveground storage tanks.

Date of Government Version: 06/28/2021  
Date Data Arrived at EDR: 12/21/2021  
Date Made Active in Reports: 03/03/2022  
Number of Days to Update: 72

Source: Dept. of Community Health  
Telephone: 559-445-3271  
Last EDR Contact: 03/31/2022  
Next Scheduled EDR Contact: 07/11/2022  
Data Release Frequency: Semi-Annually

## GLENN COUNTY:

### CUPA GLENN: CUPA Facility List Cupa facility list

Date of Government Version: 01/22/2018  
Date Data Arrived at EDR: 01/24/2018  
Date Made Active in Reports: 03/14/2018  
Number of Days to Update: 49

Source: Glenn County Air Pollution Control District  
Telephone: 830-934-6500  
Last EDR Contact: 04/14/2022  
Next Scheduled EDR Contact: 08/01/2022  
Data Release Frequency: No Update Planned

## HUMBOLDT COUNTY:

### CUPA HUMBOLDT: CUPA Facility List CUPA facility list.

Date of Government Version: 08/12/2021  
Date Data Arrived at EDR: 08/12/2021  
Date Made Active in Reports: 11/08/2021  
Number of Days to Update: 88

Source: Humboldt County Environmental Health  
Telephone: N/A  
Last EDR Contact: 02/11/2022  
Next Scheduled EDR Contact: 05/30/2022  
Data Release Frequency: Semi-Annually

## IMPERIAL COUNTY:

# GOVERNMENT RECORDS SEARCHED / DATA CURRENCY TRACKING

## CUPA IMPERIAL: CUPA Facility List Cupa facility list.

Date of Government Version: 01/13/2022  
Date Data Arrived at EDR: 01/14/2022  
Date Made Active in Reports: 04/06/2022  
Number of Days to Update: 82

Source: San Diego Border Field Office  
Telephone: 760-339-2777  
Last EDR Contact: 04/18/2022  
Next Scheduled EDR Contact: 08/01/2022  
Data Release Frequency: Varies

## INYO COUNTY:

### CUPA INYO: CUPA Facility List Cupa facility list.

Date of Government Version: 04/02/2018  
Date Data Arrived at EDR: 04/03/2018  
Date Made Active in Reports: 06/14/2018  
Number of Days to Update: 72

Source: Inyo County Environmental Health Services  
Telephone: 760-878-0238  
Last EDR Contact: 02/11/2022  
Next Scheduled EDR Contact: 05/30/2022  
Data Release Frequency: Varies

## KERN COUNTY:

### CUPA KERN: CUPA Facility List

A listing of sites included in the Kern County Hazardous Material Business Plan.

Date of Government Version: 11/10/2021  
Date Data Arrived at EDR: 11/12/2021  
Date Made Active in Reports: 02/02/2022  
Number of Days to Update: 82

Source: Kern County Public Health  
Telephone: 661-321-3000  
Last EDR Contact: 01/28/2022  
Next Scheduled EDR Contact: 05/16/2022  
Data Release Frequency: Varies

### UST KERN: Underground Storage Tank Sites & Tank Listing Kern County Sites and Tanks Listing.

Date of Government Version: 11/10/2021  
Date Data Arrived at EDR: 11/12/2021  
Date Made Active in Reports: 02/02/2022  
Number of Days to Update: 82

Source: Kern County Environment Health Services Department  
Telephone: 661-862-8700  
Last EDR Contact: 01/28/2022  
Next Scheduled EDR Contact: 05/16/2022  
Data Release Frequency: Quarterly

## KINGS COUNTY:

### CUPA KINGS: CUPA Facility List

A listing of sites included in the county's Certified Unified Program Agency database. California's Secretary for Environmental Protection established the unified hazardous materials and hazardous waste regulatory program as required by chapter 6.11 of the California Health and Safety Code. The Unified Program consolidates the administration, permits, inspections, and enforcement activities.

Date of Government Version: 12/03/2020  
Date Data Arrived at EDR: 01/26/2021  
Date Made Active in Reports: 04/14/2021  
Number of Days to Update: 78

Source: Kings County Department of Public Health  
Telephone: 559-584-1411  
Last EDR Contact: 03/24/2022  
Next Scheduled EDR Contact: 05/30/2022  
Data Release Frequency: Varies

## LAKE COUNTY:

# GOVERNMENT RECORDS SEARCHED / DATA CURRENCY TRACKING

## CUPA LAKE: CUPA Facility List Cupa facility list

Date of Government Version: 11/04/2021  
Date Data Arrived at EDR: 11/05/2021  
Date Made Active in Reports: 01/24/2022  
Number of Days to Update: 80

Source: Lake County Environmental Health  
Telephone: 707-263-1164  
Last EDR Contact: 04/11/2022  
Next Scheduled EDR Contact: 07/25/2022  
Data Release Frequency: Varies

## LASSEN COUNTY:

### CUPA LASSEN: CUPA Facility List Cupa facility list

Date of Government Version: 07/31/2020  
Date Data Arrived at EDR: 08/21/2020  
Date Made Active in Reports: 11/09/2020  
Number of Days to Update: 80

Source: Lassen County Environmental Health  
Telephone: 530-251-8528  
Last EDR Contact: 04/14/2022  
Next Scheduled EDR Contact: 08/01/2022  
Data Release Frequency: Varies

## LOS ANGELES COUNTY:

### AOCONCERN: Key Areas of Concerns in Los Angeles County

San Gabriel Valley areas where VOC contamination is at or above the MCL as designated by region 9 EPA office. Date of Government Version: 3/30/2009 Exide Site area is a cleanup plan of lead-impacted soil surrounding the former Exide Facility as designated by the DTSC. Date of Government Version: 7/17/2017

Date of Government Version: 03/30/2009  
Date Data Arrived at EDR: 03/31/2009  
Date Made Active in Reports: 10/23/2009  
Number of Days to Update: 206

Source: N/A  
Telephone: N/A  
Last EDR Contact: 03/10/2022  
Next Scheduled EDR Contact: 06/27/2022  
Data Release Frequency: No Update Planned

### HMS LOS ANGELES: HMS: Street Number List

Industrial Waste and Underground Storage Tank Sites.

Date of Government Version: 04/04/2022  
Date Data Arrived at EDR: 04/05/2022  
Date Made Active in Reports: 04/13/2022  
Number of Days to Update: 8

Source: Department of Public Works  
Telephone: 626-458-3517  
Last EDR Contact: 04/04/2022  
Next Scheduled EDR Contact: 07/18/2022  
Data Release Frequency: Semi-Annually

### LF LOS ANGELES: List of Solid Waste Facilities Solid Waste Facilities in Los Angeles County.

Date of Government Version: 01/10/2022  
Date Data Arrived at EDR: 01/11/2022  
Date Made Active in Reports: 04/04/2022  
Number of Days to Update: 83

Source: La County Department of Public Works  
Telephone: 818-458-5185  
Last EDR Contact: 04/12/2022  
Next Scheduled EDR Contact: 07/25/2022  
Data Release Frequency: Varies

### LF LOS ANGELES CITY: City of Los Angeles Landfills

Landfills owned and maintained by the City of Los Angeles.

Date of Government Version: 01/01/2022  
Date Data Arrived at EDR: 01/21/2022  
Date Made Active in Reports: 04/11/2022  
Number of Days to Update: 80

Source: Engineering & Construction Division  
Telephone: 213-473-7869  
Last EDR Contact: 04/08/2022  
Next Scheduled EDR Contact: 07/25/2022  
Data Release Frequency: Varies

# GOVERNMENT RECORDS SEARCHED / DATA CURRENCY TRACKING

## LOS ANGELES AST: Active & Inactive AST Inventory

A listing of active & inactive above ground petroleum storage tank site locations, located in the City of Los Angeles.

Date of Government Version: 06/01/2019	Source: Los Angeles Fire Department
Date Data Arrived at EDR: 06/25/2019	Telephone: 213-978-3800
Date Made Active in Reports: 08/22/2019	Last EDR Contact: 03/23/2022
Number of Days to Update: 58	Next Scheduled EDR Contact: 07/04/2022
	Data Release Frequency: Varies

## LOS ANGELES CO LF METHANE: Methane Producing Landfills

This data was created on April 30, 2012 to represent known disposal sites in Los Angeles County that may produce and emanate methane gas. The shapefile contains disposal sites within Los Angeles County that once accepted degradable refuse material. Information used to create this data was extracted from a landfill survey performed by County Engineers (Major Waste System Map, 1973) as well as historical records from CalRecycle, Regional Water Quality Control Board, and Los Angeles County Department of Public Health

Date of Government Version: 01/10/2022	Source: Los Angeles County Department of Public Works
Date Data Arrived at EDR: 01/12/2022	Telephone: 626-458-6973
Date Made Active in Reports: 04/04/2022	Last EDR Contact: 04/13/2022
Number of Days to Update: 82	Next Scheduled EDR Contact: 07/25/2022
	Data Release Frequency: No Update Planned

## LOS ANGELES HM: Active & Inactive Hazardous Materials Inventory

A listing of active & inactive hazardous materials facility locations, located in the City of Los Angeles.

Date of Government Version: 04/19/2021	Source: Los Angeles Fire Department
Date Data Arrived at EDR: 06/17/2021	Telephone: 213-978-3800
Date Made Active in Reports: 06/28/2021	Last EDR Contact: 03/21/2022
Number of Days to Update: 11	Next Scheduled EDR Contact: 07/04/2022
	Data Release Frequency: Varies

## LOS ANGELES UST: Active & Inactive UST Inventory

A listing of active & inactive underground storage tank site locations and underground storage tank historical sites, located in the City of Los Angeles.

Date of Government Version: 04/19/2021	Source: Los Angeles Fire Department
Date Data Arrived at EDR: 06/17/2021	Telephone: 213-978-3800
Date Made Active in Reports: 09/14/2021	Last EDR Contact: 03/21/2022
Number of Days to Update: 89	Next Scheduled EDR Contact: 07/04/2022
	Data Release Frequency: Varies

## SITE MIT LOS ANGELES: Site Mitigation List

Industrial sites that have had some sort of spill or complaint.

Date of Government Version: 05/26/2021	Source: Community Health Services
Date Data Arrived at EDR: 07/09/2021	Telephone: 323-890-7806
Date Made Active in Reports: 09/29/2021	Last EDR Contact: 04/14/2022
Number of Days to Update: 82	Next Scheduled EDR Contact: 07/25/2022
	Data Release Frequency: Annually

## UST EL SEGUNDO: City of El Segundo Underground Storage Tank

Underground storage tank sites located in El Segundo city.

Date of Government Version: 01/21/2017	Source: City of El Segundo Fire Department
Date Data Arrived at EDR: 04/19/2017	Telephone: 310-524-2236
Date Made Active in Reports: 05/10/2017	Last EDR Contact: 04/08/2022
Number of Days to Update: 21	Next Scheduled EDR Contact: 07/25/2022
	Data Release Frequency: No Update Planned

# GOVERNMENT RECORDS SEARCHED / DATA CURRENCY TRACKING

UST LONG BEACH: City of Long Beach Underground Storage Tank  
Underground storage tank sites located in the city of Long Beach.

Date of Government Version: 04/22/2019	Source: City of Long Beach Fire Department
Date Data Arrived at EDR: 04/23/2019	Telephone: 562-570-2563
Date Made Active in Reports: 06/27/2019	Last EDR Contact: 04/14/2022
Number of Days to Update: 65	Next Scheduled EDR Contact: 08/01/2022
	Data Release Frequency: Varies

UST TORRANCE: City of Torrance Underground Storage Tank  
Underground storage tank sites located in the city of Torrance.

Date of Government Version: 02/02/2021	Source: City of Torrance Fire Department
Date Data Arrived at EDR: 04/28/2021	Telephone: 310-618-2973
Date Made Active in Reports: 07/13/2021	Last EDR Contact: 04/18/2022
Number of Days to Update: 76	Next Scheduled EDR Contact: 08/01/2022
	Data Release Frequency: Semi-Annually

MADERA COUNTY:

CUPA MADERA: CUPA Facility List

A listing of sites included in the county's Certified Unified Program Agency database. California's Secretary for Environmental Protection established the unified hazardous materials and hazardous waste regulatory program as required by chapter 6.11 of the California Health and Safety Code. The Unified Program consolidates the administration, permits, inspections, and enforcement activities.

Date of Government Version: 08/10/2020	Source: Madera County Environmental Health
Date Data Arrived at EDR: 08/12/2020	Telephone: 559-675-7823
Date Made Active in Reports: 10/23/2020	Last EDR Contact: 02/11/2022
Number of Days to Update: 72	Next Scheduled EDR Contact: 05/30/2022
	Data Release Frequency: Varies

MARIN COUNTY:

UST MARIN: Underground Storage Tank Sites  
Currently permitted USTs in Marin County.

Date of Government Version: 09/26/2018	Source: Public Works Department Waste Management
Date Data Arrived at EDR: 10/04/2018	Telephone: 415-473-6647
Date Made Active in Reports: 11/02/2018	Last EDR Contact: 03/23/2022
Number of Days to Update: 29	Next Scheduled EDR Contact: 07/11/2022
	Data Release Frequency: Semi-Annually

MENDOCINO COUNTY:

UST MENDOCINO: Mendocino County UST Database  
A listing of underground storage tank locations in Mendocino County.

Date of Government Version: 09/22/2021	Source: Department of Public Health
Date Data Arrived at EDR: 11/18/2021	Telephone: 707-463-4466
Date Made Active in Reports: 11/22/2021	Last EDR Contact: 02/17/2022
Number of Days to Update: 4	Next Scheduled EDR Contact: 06/06/2022
	Data Release Frequency: Annually

MERCED COUNTY:

# GOVERNMENT RECORDS SEARCHED / DATA CURRENCY TRACKING

## CUPA MERCED: CUPA Facility List CUPA facility list.

Date of Government Version: 11/24/2021  
Date Data Arrived at EDR: 11/29/2021  
Date Made Active in Reports: 02/11/2022  
Number of Days to Update: 74

Source: Merced County Environmental Health  
Telephone: 209-381-1094  
Last EDR Contact: 02/11/2022  
Next Scheduled EDR Contact: 05/30/2022  
Data Release Frequency: Varies

## MONO COUNTY:

### CUPA MONO: CUPA Facility List CUPA Facility List

Date of Government Version: 02/22/2021  
Date Data Arrived at EDR: 03/02/2021  
Date Made Active in Reports: 05/19/2021  
Number of Days to Update: 78

Source: Mono County Health Department  
Telephone: 760-932-5580  
Last EDR Contact: 03/17/2022  
Next Scheduled EDR Contact: 06/06/2022  
Data Release Frequency: Varies

## MONTEREY COUNTY:

### CUPA MONTEREY: CUPA Facility Listing CUPA Program listing from the Environmental Health Division.

Date of Government Version: 10/04/2021  
Date Data Arrived at EDR: 10/06/2021  
Date Made Active in Reports: 12/29/2021  
Number of Days to Update: 84

Source: Monterey County Health Department  
Telephone: 831-796-1297  
Last EDR Contact: 04/04/2022  
Next Scheduled EDR Contact: 07/11/2022  
Data Release Frequency: Varies

## NAPA COUNTY:

### LUST NAPA: Sites With Reported Contamination A listing of leaking underground storage tank sites located in Napa county.

Date of Government Version: 01/09/2017  
Date Data Arrived at EDR: 01/11/2017  
Date Made Active in Reports: 03/02/2017  
Number of Days to Update: 50

Source: Napa County Department of Environmental Management  
Telephone: 707-253-4269  
Last EDR Contact: 02/17/2022  
Next Scheduled EDR Contact: 06/06/2022  
Data Release Frequency: No Update Planned

### UST NAPA: Closed and Operating Underground Storage Tank Sites Underground storage tank sites located in Napa county.

Date of Government Version: 09/05/2019  
Date Data Arrived at EDR: 09/09/2019  
Date Made Active in Reports: 10/31/2019  
Number of Days to Update: 52

Source: Napa County Department of Environmental Management  
Telephone: 707-253-4269  
Last EDR Contact: 02/17/2022  
Next Scheduled EDR Contact: 06/06/2022  
Data Release Frequency: No Update Planned

## NEVADA COUNTY:

### CUPA NEVADA: CUPA Facility List CUPA facility list.

# GOVERNMENT RECORDS SEARCHED / DATA CURRENCY TRACKING

Date of Government Version: 01/25/2022  
Date Data Arrived at EDR: 01/26/2022  
Date Made Active in Reports: 04/14/2022  
Number of Days to Update: 78

Source: Community Development Agency  
Telephone: 530-265-1467  
Last EDR Contact: 04/21/2022  
Next Scheduled EDR Contact: 08/08/2022  
Data Release Frequency: Varies

## ORANGE COUNTY:

IND\_SITE ORANGE: List of Industrial Site Cleanups  
Petroleum and non-petroleum spills.

Date of Government Version: 01/14/2022  
Date Data Arrived at EDR: 02/03/2022  
Date Made Active in Reports: 04/14/2022  
Number of Days to Update: 70

Source: Health Care Agency  
Telephone: 714-834-3446  
Last EDR Contact: 01/31/2022  
Next Scheduled EDR Contact: 05/16/2022  
Data Release Frequency: Annually

LUST ORANGE: List of Underground Storage Tank Cleanups  
Orange County Underground Storage Tank Cleanups (LUST).

Date of Government Version: 10/08/2021  
Date Data Arrived at EDR: 11/02/2021  
Date Made Active in Reports: 01/24/2022  
Number of Days to Update: 83

Source: Health Care Agency  
Telephone: 714-834-3446  
Last EDR Contact: 01/31/2022  
Next Scheduled EDR Contact: 05/16/2022  
Data Release Frequency: Quarterly

UST ORANGE: List of Underground Storage Tank Facilities  
Orange County Underground Storage Tank Facilities (UST).

Date of Government Version: 01/14/2022  
Date Data Arrived at EDR: 02/01/2022  
Date Made Active in Reports: 04/18/2022  
Number of Days to Update: 76

Source: Health Care Agency  
Telephone: 714-834-3446  
Last EDR Contact: 10/29/2021  
Next Scheduled EDR Contact: 05/16/2022  
Data Release Frequency: Quarterly

## PLACER COUNTY:

MS PLACER: Master List of Facilities  
List includes aboveground tanks, underground tanks and cleanup sites.

Date of Government Version: 12/01/2021  
Date Data Arrived at EDR: 12/02/2021  
Date Made Active in Reports: 02/25/2022  
Number of Days to Update: 85

Source: Placer County Health and Human Services  
Telephone: 530-745-2363  
Last EDR Contact: 02/24/2022  
Next Scheduled EDR Contact: 06/13/2022  
Data Release Frequency: Semi-Annually

## PLUMAS COUNTY:

CUPA PLUMAS: CUPA Facility List  
Plumas County CUPA Program facilities.

Date of Government Version: 03/31/2019  
Date Data Arrived at EDR: 04/23/2019  
Date Made Active in Reports: 06/26/2019  
Number of Days to Update: 64

Source: Plumas County Environmental Health  
Telephone: 530-283-6355  
Last EDR Contact: 04/14/2022  
Next Scheduled EDR Contact: 08/01/2022  
Data Release Frequency: Varies

## RIVERSIDE COUNTY:

# GOVERNMENT RECORDS SEARCHED / DATA CURRENCY TRACKING

## LUST RIVERSIDE: Listing of Underground Tank Cleanup Sites

Riverside County Underground Storage Tank Cleanup Sites (LUST).

Date of Government Version: 03/31/2022  
Date Data Arrived at EDR: 03/31/2022  
Date Made Active in Reports: 04/08/2022  
Number of Days to Update: 8

Source: Department of Environmental Health  
Telephone: 951-358-5055  
Last EDR Contact: 03/14/2022  
Next Scheduled EDR Contact: 06/27/2022  
Data Release Frequency: Quarterly

## UST RIVERSIDE: Underground Storage Tank Tank List

Underground storage tank sites located in Riverside county.

Date of Government Version: 03/31/2022  
Date Data Arrived at EDR: 03/31/2022  
Date Made Active in Reports: 04/08/2022  
Number of Days to Update: 8

Source: Department of Environmental Health  
Telephone: 951-358-5055  
Last EDR Contact: 03/14/2022  
Next Scheduled EDR Contact: 06/27/2022  
Data Release Frequency: Quarterly

## SACRAMENTO COUNTY:

### CS SACRAMENTO: Toxic Site Clean-Up List

List of sites where unauthorized releases of potentially hazardous materials have occurred.

Date of Government Version: 06/18/2021  
Date Data Arrived at EDR: 09/28/2021  
Date Made Active in Reports: 12/14/2021  
Number of Days to Update: 77

Source: Sacramento County Environmental Management  
Telephone: 916-875-8406  
Last EDR Contact: 03/31/2022  
Next Scheduled EDR Contact: 07/11/2022  
Data Release Frequency: Quarterly

### ML SACRAMENTO: Master Hazardous Materials Facility List

Any business that has hazardous materials on site - hazardous material storage sites, underground storage tanks, waste generators.

Date of Government Version: 08/02/2021  
Date Data Arrived at EDR: 08/04/2021  
Date Made Active in Reports: 11/02/2021  
Number of Days to Update: 90

Source: Sacramento County Environmental Management  
Telephone: 916-875-8406  
Last EDR Contact: 03/31/2022  
Next Scheduled EDR Contact: 07/11/2022  
Data Release Frequency: Quarterly

## SAN BENITO COUNTY:

### CUPA SAN BENITO: CUPA Facility List

Cupa facility list

Date of Government Version: 11/04/2021  
Date Data Arrived at EDR: 11/05/2021  
Date Made Active in Reports: 01/24/2022  
Number of Days to Update: 80

Source: San Benito County Environmental Health  
Telephone: N/A  
Last EDR Contact: 01/28/2022  
Next Scheduled EDR Contact: 05/16/2022  
Data Release Frequency: Varies

## SAN BERNARDINO COUNTY:

### PERMITS SAN BERNARDINO: Hazardous Material Permits

This listing includes underground storage tanks, medical waste handlers/generators, hazardous materials handlers, hazardous waste generators, and waste oil generators/handlers.



# GOVERNMENT RECORDS SEARCHED / DATA CURRENCY TRACKING

Date of Government Version: 12/01/2021  
Date Data Arrived at EDR: 12/02/2021  
Date Made Active in Reports: 02/17/2022  
Number of Days to Update: 77

Source: San Bernardino County Fire Department Hazardous Materials Division  
Telephone: 909-387-3041  
Last EDR Contact: 01/31/2022  
Next Scheduled EDR Contact: 05/16/2022  
Data Release Frequency: Quarterly

## SAN DIEGO COUNTY:

### HMMD SAN DIEGO: Hazardous Materials Management Division Database

The database includes: HE58 - This report contains the business name, site address, business phone number, establishment 'H' permit number, type of permit, and the business status. HE17 - In addition to providing the same information provided in the HE58 listing, HE17 provides inspection dates, violations received by the establishment, hazardous waste generated, the quantity, method of storage, treatment/disposal of waste and the hauler, and information on underground storage tanks. Unauthorized Release List - Includes a summary of environmental contamination cases in San Diego County (underground tank cases, non-tank cases, groundwater contamination, and soil contamination are included.)

Date of Government Version: 11/30/2021  
Date Data Arrived at EDR: 11/30/2021  
Date Made Active in Reports: 02/16/2022  
Number of Days to Update: 78

Source: Hazardous Materials Management Division  
Telephone: 619-338-2268  
Last EDR Contact: 02/28/2022  
Next Scheduled EDR Contact: 06/13/2022  
Data Release Frequency: Quarterly

### LF SAN DIEGO: Solid Waste Facilities

San Diego County Solid Waste Facilities.

Date of Government Version: 10/01/2020  
Date Data Arrived at EDR: 11/23/2020  
Date Made Active in Reports: 02/08/2021  
Number of Days to Update: 77

Source: Department of Health Services  
Telephone: 619-338-2209  
Last EDR Contact: 04/14/2022  
Next Scheduled EDR Contact: 08/01/2022  
Data Release Frequency: Varies

### SAN DIEGO CO LOP: Local Oversight Program Listing

A listing of all LOP release sites that are or were under the County of San Diego's jurisdiction. Included are closed or transferred cases, open cases, and cases that did not have a case type indicated. The cases without a case type are mostly complaints; however, some of them could be LOP cases.

Date of Government Version: 07/22/2021  
Date Data Arrived at EDR: 10/19/2021  
Date Made Active in Reports: 01/13/2022  
Number of Days to Update: 86

Source: Department of Environmental Health  
Telephone: 858-505-6874  
Last EDR Contact: 04/18/2022  
Next Scheduled EDR Contact: 08/01/2022  
Data Release Frequency: Varies

### SAN DIEGO CO SAM: Environmental Case Listing

The listing contains all underground tank release cases and projects pertaining to properties contaminated with hazardous substances that are actively under review by the Site Assessment and Mitigation Program.

Date of Government Version: 03/23/2010  
Date Data Arrived at EDR: 06/15/2010  
Date Made Active in Reports: 07/09/2010  
Number of Days to Update: 24

Source: San Diego County Department of Environmental Health  
Telephone: 619-338-2371  
Last EDR Contact: 02/24/2022  
Next Scheduled EDR Contact: 06/13/2022  
Data Release Frequency: No Update Planned

## SAN FRANCISCO COUNTY:

### CUPA SAN FRANCISCO CO: CUPA Facility Listing Cupa facilities

# GOVERNMENT RECORDS SEARCHED / DATA CURRENCY TRACKING

Date of Government Version: 02/03/2022  
Date Data Arrived at EDR: 02/04/2022  
Date Made Active in Reports: 02/11/2022  
Number of Days to Update: 7

Source: San Francisco County Department of Environmental Health  
Telephone: 415-252-3896  
Last EDR Contact: 01/28/2022  
Next Scheduled EDR Contact: 05/16/2022  
Data Release Frequency: Varies

## LUST SAN FRANCISCO: Local Oversight Facilities

A listing of leaking underground storage tank sites located in San Francisco county.

Date of Government Version: 09/19/2008  
Date Data Arrived at EDR: 09/19/2008  
Date Made Active in Reports: 09/29/2008  
Number of Days to Update: 10

Source: Department Of Public Health San Francisco County  
Telephone: 415-252-3920  
Last EDR Contact: 01/28/2022  
Next Scheduled EDR Contact: 05/16/2022  
Data Release Frequency: No Update Planned

## UST SAN FRANCISCO: Underground Storage Tank Information

Underground storage tank sites located in San Francisco county.

Date of Government Version: 11/10/2021  
Date Data Arrived at EDR: 11/11/2021  
Date Made Active in Reports: 02/02/2022  
Number of Days to Update: 83

Source: Department of Public Health  
Telephone: 415-252-3920  
Last EDR Contact: 01/28/2022  
Next Scheduled EDR Contact: 05/16/2022  
Data Release Frequency: Quarterly

## SAN FRANCISCO COUNTY:

### SAN FRANCISCO MAHER: Maher Ordinance Property Listing

a listing of properties that fall within a Maher Ordinance, for all of San Francisco

Date of Government Version: 01/18/2022  
Date Data Arrived at EDR: 01/20/2022  
Date Made Active in Reports: 04/27/2022  
Number of Days to Update: 97

Source: San Francisco Planning  
Telephone: 628-652-7483  
Last EDR Contact: 04/19/2022  
Next Scheduled EDR Contact: 08/01/2022  
Data Release Frequency: Varies

## SAN JOAQUIN COUNTY:

### UST SAN JOAQUIN: San Joaquin Co. UST

A listing of underground storage tank locations in San Joaquin county.

Date of Government Version: 06/22/2018  
Date Data Arrived at EDR: 06/26/2018  
Date Made Active in Reports: 07/11/2018  
Number of Days to Update: 15

Source: Environmental Health Department  
Telephone: N/A  
Last EDR Contact: 03/10/2022  
Next Scheduled EDR Contact: 06/27/2022  
Data Release Frequency: Semi-Annually

## SAN LUIS OBISPO COUNTY:

### CUPA SAN LUIS OBISPO: CUPA Facility List

Cupa Facility List.

Date of Government Version: 11/15/2021  
Date Data Arrived at EDR: 11/16/2021  
Date Made Active in Reports: 02/03/2022  
Number of Days to Update: 79

Source: San Luis Obispo County Public Health Department  
Telephone: 805-781-5596  
Last EDR Contact: 02/11/2022  
Next Scheduled EDR Contact: 05/23/2022  
Data Release Frequency: Varies

## SAN MATEO COUNTY:

# GOVERNMENT RECORDS SEARCHED / DATA CURRENCY TRACKING

## BI SAN MATEO: Business Inventory

List includes Hazardous Materials Business Plan, hazardous waste generators, and underground storage tanks.

Date of Government Version: 02/20/2020  
Date Data Arrived at EDR: 02/20/2020  
Date Made Active in Reports: 04/24/2020  
Number of Days to Update: 64

Source: San Mateo County Environmental Health Services Division  
Telephone: 650-363-1921  
Last EDR Contact: 03/11/2022  
Next Scheduled EDR Contact: 06/20/2022  
Data Release Frequency: Annually

## LUST SAN MATEO: Fuel Leak List

A listing of leaking underground storage tank sites located in San Mateo county.

Date of Government Version: 03/29/2019  
Date Data Arrived at EDR: 03/29/2019  
Date Made Active in Reports: 05/29/2019  
Number of Days to Update: 61

Source: San Mateo County Environmental Health Services Division  
Telephone: 650-363-1921  
Last EDR Contact: 03/02/2022  
Next Scheduled EDR Contact: 06/20/2022  
Data Release Frequency: Semi-Annually

## SANTA BARBARA COUNTY:

### CUPA SANTA BARBARA: CUPA Facility Listing

CUPA Program Listing from the Environmental Health Services division.

Date of Government Version: 09/08/2011  
Date Data Arrived at EDR: 09/09/2011  
Date Made Active in Reports: 10/07/2011  
Number of Days to Update: 28

Source: Santa Barbara County Public Health Department  
Telephone: 805-686-8167  
Last EDR Contact: 02/11/2022  
Next Scheduled EDR Contact: 05/30/2022  
Data Release Frequency: No Update Planned

## SANTA CLARA COUNTY:

### CUPA SANTA CLARA: Cupa Facility List

Cupa facility list

Date of Government Version: 11/19/2021  
Date Data Arrived at EDR: 11/22/2021  
Date Made Active in Reports: 02/07/2022  
Number of Days to Update: 77

Source: Department of Environmental Health  
Telephone: 408-918-1973  
Last EDR Contact: 02/11/2022  
Next Scheduled EDR Contact: 05/30/2022  
Data Release Frequency: Varies

### HIST LUST SANTA CLARA: HIST LUST - Fuel Leak Site Activity Report

A listing of open and closed leaking underground storage tanks. This listing is no longer updated by the county. Leaking underground storage tanks are now handled by the Department of Environmental Health.

Date of Government Version: 03/29/2005  
Date Data Arrived at EDR: 03/30/2005  
Date Made Active in Reports: 04/21/2005  
Number of Days to Update: 22

Source: Santa Clara Valley Water District  
Telephone: 408-265-2600  
Last EDR Contact: 03/23/2009  
Next Scheduled EDR Contact: 06/22/2009  
Data Release Frequency: No Update Planned

### LUST SANTA CLARA: LOP Listing

A listing of leaking underground storage tanks located in Santa Clara county.

Date of Government Version: 03/03/2014  
Date Data Arrived at EDR: 03/05/2014  
Date Made Active in Reports: 03/18/2014  
Number of Days to Update: 13

Source: Department of Environmental Health  
Telephone: 408-918-3417  
Last EDR Contact: 02/17/2022  
Next Scheduled EDR Contact: 06/06/2022  
Data Release Frequency: No Update Planned

# GOVERNMENT RECORDS SEARCHED / DATA CURRENCY TRACKING

## SAN JOSE HAZMAT: Hazardous Material Facilities

Hazardous material facilities, including underground storage tank sites.

Date of Government Version: 11/03/2020  
Date Data Arrived at EDR: 11/05/2020  
Date Made Active in Reports: 01/26/2021  
Number of Days to Update: 82

Source: City of San Jose Fire Department  
Telephone: 408-535-7694  
Last EDR Contact: 02/24/2022  
Next Scheduled EDR Contact: 05/16/2022  
Data Release Frequency: Annually

## SANTA CRUZ COUNTY:

### CUPA SANTA CRUZ: CUPA Facility List CUPA facility listing.

Date of Government Version: 01/21/2017  
Date Data Arrived at EDR: 02/22/2017  
Date Made Active in Reports: 05/23/2017  
Number of Days to Update: 90

Source: Santa Cruz County Environmental Health  
Telephone: 831-464-2761  
Last EDR Contact: 02/11/2022  
Next Scheduled EDR Contact: 05/30/2022  
Data Release Frequency: Varies

## SHASTA COUNTY:

### CUPA SHASTA: CUPA Facility List Cupa Facility List.

Date of Government Version: 06/15/2017  
Date Data Arrived at EDR: 06/19/2017  
Date Made Active in Reports: 08/09/2017  
Number of Days to Update: 51

Source: Shasta County Department of Resource Management  
Telephone: 530-225-5789  
Last EDR Contact: 02/11/2022  
Next Scheduled EDR Contact: 05/30/2022  
Data Release Frequency: Varies

## SOLANO COUNTY:

### LUST SOLANO: Leaking Underground Storage Tanks

A listing of leaking underground storage tank sites located in Solano county.

Date of Government Version: 06/04/2019  
Date Data Arrived at EDR: 06/06/2019  
Date Made Active in Reports: 08/13/2019  
Number of Days to Update: 68

Source: Solano County Department of Environmental Management  
Telephone: 707-784-6770  
Last EDR Contact: 02/24/2022  
Next Scheduled EDR Contact: 06/13/2022  
Data Release Frequency: Quarterly

### UST SOLANO: Underground Storage Tanks

Underground storage tank sites located in Solano county.

Date of Government Version: 09/15/2021  
Date Data Arrived at EDR: 09/16/2021  
Date Made Active in Reports: 12/09/2021  
Number of Days to Update: 84

Source: Solano County Department of Environmental Management  
Telephone: 707-784-6770  
Last EDR Contact: 02/24/2022  
Next Scheduled EDR Contact: 06/13/2022  
Data Release Frequency: Quarterly

## SONOMA COUNTY:

### CUPA SONOMA: Cupa Facility List Cupa Facility list

# GOVERNMENT RECORDS SEARCHED / DATA CURRENCY TRACKING

Date of Government Version: 07/02/2021  
Date Data Arrived at EDR: 07/06/2021  
Date Made Active in Reports: 07/14/2021  
Number of Days to Update: 8

Source: County of Sonoma Fire & Emergency Services Department  
Telephone: 707-565-1174  
Last EDR Contact: 03/16/2022  
Next Scheduled EDR Contact: 07/04/2022  
Data Release Frequency: Varies

## LUST SONOMA: Leaking Underground Storage Tank Sites

A listing of leaking underground storage tank sites located in Sonoma county.

Date of Government Version: 06/30/2021  
Date Data Arrived at EDR: 06/30/2021  
Date Made Active in Reports: 09/24/2021  
Number of Days to Update: 86

Source: Department of Health Services  
Telephone: 707-565-6565  
Last EDR Contact: 03/16/2022  
Next Scheduled EDR Contact: 07/04/2022  
Data Release Frequency: Quarterly

## STANISLAUS COUNTY:

### CUPA STANISLAUS: CUPA Facility List

Cupa facility list

Date of Government Version: 11/09/2021  
Date Data Arrived at EDR: 11/11/2021  
Date Made Active in Reports: 02/02/2022  
Number of Days to Update: 83

Source: Stanislaus County Department of Environmental Protection  
Telephone: 209-525-6751  
Last EDR Contact: 04/11/2022  
Next Scheduled EDR Contact: 07/25/2022  
Data Release Frequency: Varies

## SUTTER COUNTY:

### UST SUTTER: Underground Storage Tanks

Underground storage tank sites located in Sutter county.

Date of Government Version: 11/23/2021  
Date Data Arrived at EDR: 11/29/2021  
Date Made Active in Reports: 02/11/2022  
Number of Days to Update: 74

Source: Sutter County Environmental Health Services  
Telephone: 530-822-7500  
Last EDR Contact: 02/24/2022  
Next Scheduled EDR Contact: 06/13/2022  
Data Release Frequency: Semi-Annually

## TEHAMA COUNTY:

### CUPA TEHAMA: CUPA Facility List

Cupa facilities

Date of Government Version: 01/13/2021  
Date Data Arrived at EDR: 01/14/2021  
Date Made Active in Reports: 04/06/2021  
Number of Days to Update: 82

Source: Tehama County Department of Environmental Health  
Telephone: 530-527-8020  
Last EDR Contact: 03/08/2022  
Next Scheduled EDR Contact: 05/16/2022  
Data Release Frequency: Varies

## TRINITY COUNTY:

### CUPA TRINITY: CUPA Facility List

Cupa facility list

Date of Government Version: 01/13/2022  
Date Data Arrived at EDR: 01/14/2022  
Date Made Active in Reports: 04/06/2022  
Number of Days to Update: 82

Source: Department of Toxic Substances Control  
Telephone: 760-352-0381  
Last EDR Contact: 04/18/2022  
Next Scheduled EDR Contact: 08/01/2022  
Data Release Frequency: Varies

## TULARE COUNTY:

# GOVERNMENT RECORDS SEARCHED / DATA CURRENCY TRACKING

## CUPA TULARE: CUPA Facility List Cupa program facilities

Date of Government Version: 04/26/2021  
Date Data Arrived at EDR: 04/28/2021  
Date Made Active in Reports: 07/13/2021  
Number of Days to Update: 76

Source: Tulare County Environmental Health Services Division  
Telephone: 559-624-7400  
Last EDR Contact: 04/14/2022  
Next Scheduled EDR Contact: 05/16/2022  
Data Release Frequency: Varies

## TUOLUMNE COUNTY:

### CUPA TUOLUMNE: CUPA Facility List Cupa facility list

Date of Government Version: 04/23/2018  
Date Data Arrived at EDR: 04/25/2018  
Date Made Active in Reports: 06/25/2018  
Number of Days to Update: 61

Source: Divison of Environmental Health  
Telephone: 209-533-5633  
Last EDR Contact: 04/14/2022  
Next Scheduled EDR Contact: 08/01/2022  
Data Release Frequency: Varies

## VENTURA COUNTY:

### BWT VENTURA: Business Plan, Hazardous Waste Producers, and Operating Underground Tanks The BWT list indicates by site address whether the Environmental Health Division has Business Plan (B), Waste Producer (W), and/or Underground Tank (T) information.

Date of Government Version: 12/27/2021  
Date Data Arrived at EDR: 01/20/2022  
Date Made Active in Reports: 04/08/2022  
Number of Days to Update: 78

Source: Ventura County Environmental Health Division  
Telephone: 805-654-2813  
Last EDR Contact: 04/18/2022  
Next Scheduled EDR Contact: 08/01/2022  
Data Release Frequency: Quarterly

### LF VENTURA: Inventory of Illegal Abandoned and Inactive Sites Ventura County Inventory of Closed, Illegal Abandoned, and Inactive Sites.

Date of Government Version: 12/01/2011  
Date Data Arrived at EDR: 12/01/2011  
Date Made Active in Reports: 01/19/2012  
Number of Days to Update: 49

Source: Environmental Health Division  
Telephone: 805-654-2813  
Last EDR Contact: 03/23/2022  
Next Scheduled EDR Contact: 07/11/2022  
Data Release Frequency: No Update Planned

### LUST VENTURA: Listing of Underground Tank Cleanup Sites Ventura County Underground Storage Tank Cleanup Sites (LUST).

Date of Government Version: 05/29/2008  
Date Data Arrived at EDR: 06/24/2008  
Date Made Active in Reports: 07/31/2008  
Number of Days to Update: 37

Source: Environmental Health Division  
Telephone: 805-654-2813  
Last EDR Contact: 02/07/2022  
Next Scheduled EDR Contact: 05/23/2022  
Data Release Frequency: No Update Planned

### MED WASTE VENTURA: Medical Waste Program List

To protect public health and safety and the environment from potential exposure to disease causing agents, the Environmental Health Division Medical Waste Program regulates the generation, handling, storage, treatment and disposal of medical waste throughout the County.

Date of Government Version: 12/27/2021  
Date Data Arrived at EDR: 01/20/2022  
Date Made Active in Reports: 04/11/2022  
Number of Days to Update: 81

Source: Ventura County Resource Management Agency  
Telephone: 805-654-2813  
Last EDR Contact: 04/18/2022  
Next Scheduled EDR Contact: 08/01/2022  
Data Release Frequency: Quarterly

# GOVERNMENT RECORDS SEARCHED / DATA CURRENCY TRACKING

## UST VENTURA: Underground Tank Closed Sites List

Ventura County Operating Underground Storage Tank Sites (UST)/Underground Tank Closed Sites List.

Date of Government Version: 11/29/2021	Source: Environmental Health Division
Date Data Arrived at EDR: 12/07/2021	Telephone: 805-654-2813
Date Made Active in Reports: 02/24/2022	Last EDR Contact: 03/08/2022
Number of Days to Update: 79	Next Scheduled EDR Contact: 06/20/2022
	Data Release Frequency: Quarterly

## YOLO COUNTY:

### UST YOLO: Underground Storage Tank Comprehensive Facility Report

Underground storage tank sites located in Yolo county.

Date of Government Version: 12/27/2021	Source: Yolo County Department of Health
Date Data Arrived at EDR: 01/04/2022	Telephone: 530-666-8646
Date Made Active in Reports: 03/18/2022	Last EDR Contact: 03/24/2022
Number of Days to Update: 73	Next Scheduled EDR Contact: 07/11/2022
	Data Release Frequency: Annually

## YUBA COUNTY:

### CUPA YUBA: CUPA Facility List

CUPA facility listing for Yuba County.

Date of Government Version: 01/26/2022	Source: Yuba County Environmental Health Department
Date Data Arrived at EDR: 01/27/2022	Telephone: 530-749-7523
Date Made Active in Reports: 04/14/2022	Last EDR Contact: 04/21/2022
Number of Days to Update: 77	Next Scheduled EDR Contact: 08/08/2022
	Data Release Frequency: Varies

## OTHER DATABASE(S)

Depending on the geographic area covered by this report, the data provided in these specialty databases may or may not be complete. For example, the existence of wetlands information data in a specific report does not mean that all wetlands in the area covered by the report are included. Moreover, the absence of any reported wetlands information does not necessarily mean that wetlands do not exist in the area covered by the report.

### CT MANIFEST: Hazardous Waste Manifest Data

Facility and manifest data. Manifest is a document that lists and tracks hazardous waste from the generator through transporters to a tsd facility.

Date of Government Version: 11/11/2021	Source: Department of Energy & Environmental Protection
Date Data Arrived at EDR: 11/12/2021	Telephone: 860-424-3375
Date Made Active in Reports: 02/01/2022	Last EDR Contact: 02/11/2022
Number of Days to Update: 81	Next Scheduled EDR Contact: 05/23/2022
	Data Release Frequency: No Update Planned

### NJ MANIFEST: Manifest Information

Hazardous waste manifest information.

Date of Government Version: 12/31/2018	Source: Department of Environmental Protection
Date Data Arrived at EDR: 04/10/2019	Telephone: N/A
Date Made Active in Reports: 05/16/2019	Last EDR Contact: 04/07/2022
Number of Days to Update: 36	Next Scheduled EDR Contact: 07/18/2022
	Data Release Frequency: Annually

# GOVERNMENT RECORDS SEARCHED / DATA CURRENCY TRACKING

## NY MANIFEST: Facility and Manifest Data

Manifest is a document that lists and tracks hazardous waste from the generator through transporters to a TSD facility.

Date of Government Version: 01/01/2019  
Date Data Arrived at EDR: 10/29/2021  
Date Made Active in Reports: 01/19/2022  
Number of Days to Update: 82

Source: Department of Environmental Conservation  
Telephone: 518-402-8651  
Last EDR Contact: 01/28/2022  
Next Scheduled EDR Contact: 05/09/2022  
Data Release Frequency: Quarterly

## PA MANIFEST: Manifest Information

Hazardous waste manifest information.

Date of Government Version: 06/30/2018  
Date Data Arrived at EDR: 07/19/2019  
Date Made Active in Reports: 09/10/2019  
Number of Days to Update: 53

Source: Department of Environmental Protection  
Telephone: 717-783-8990  
Last EDR Contact: 04/08/2022  
Next Scheduled EDR Contact: 07/25/2022  
Data Release Frequency: Annually

## RI MANIFEST: Manifest information

Hazardous waste manifest information

Date of Government Version: 12/31/2018  
Date Data Arrived at EDR: 11/30/2021  
Date Made Active in Reports: 02/18/2022  
Number of Days to Update: 80

Source: Department of Environmental Management  
Telephone: 401-222-2797  
Last EDR Contact: 02/14/2022  
Next Scheduled EDR Contact: 05/30/2022  
Data Release Frequency: Annually

## WI MANIFEST: Manifest Information

Hazardous waste manifest information.

Date of Government Version: 05/31/2018  
Date Data Arrived at EDR: 06/19/2019  
Date Made Active in Reports: 09/03/2019  
Number of Days to Update: 76

Source: Department of Natural Resources  
Telephone: N/A  
Last EDR Contact: 03/02/2022  
Next Scheduled EDR Contact: 06/20/2022  
Data Release Frequency: Annually

## Oil/Gas Pipelines

Source: Endeavor Business Media

Petroleum Bundle (Crude Oil, Refined Products, Petrochemicals, Gas Liquids (LPG/NGL), and Specialty Gases (Miscellaneous)) N = Natural Gas Bundle (Natural Gas, Gas Liquids (LPG/NGL), and Specialty Gases (Miscellaneous)). This map includes information copyrighted by Endeavor Business Media. This information is provided on a best effort basis and Endeavor Business Media does not guarantee its accuracy nor warrant its fitness for any particular purpose. Such information has been reprinted with the permission of Endeavor Business Media.

## Electric Power Transmission Line Data

Source: Endeavor Business Media

This map includes information copyrighted by Endeavor Business Media. This information is provided on a best effort basis and Endeavor Business Media does not guarantee its accuracy nor warrant its fitness for any particular purpose. Such information has been reprinted with the permission of Endeavor Business Media.

**Sensitive Receptors:** There are individuals deemed sensitive receptors due to their fragile immune systems and special sensitivity to environmental discharges. These sensitive receptors typically include the elderly, the sick, and children. While the location of all sensitive receptors cannot be determined, EDR indicates those buildings and facilities - schools, daycares, hospitals, medical centers, and nursing homes - where individuals who are sensitive receptors are likely to be located.

## AHA Hospitals:

Source: American Hospital Association, Inc.  
Telephone: 312-280-5991

The database includes a listing of hospitals based on the American Hospital Association's annual survey of hospitals.

## Medical Centers: Provider of Services Listing

Source: Centers for Medicare & Medicaid Services  
Telephone: 410-786-3000

A listing of hospitals with Medicare provider number, produced by Centers of Medicare & Medicaid Services, a federal agency within the U.S. Department of Health and Human Services.



# GOVERNMENT RECORDS SEARCHED / DATA CURRENCY TRACKING

## Nursing Homes

Source: National Institutes of Health

Telephone: 301-594-6248

Information on Medicare and Medicaid certified nursing homes in the United States.

## Public Schools

Source: National Center for Education Statistics

Telephone: 202-502-7300

The National Center for Education Statistics' primary database on elementary and secondary public education in the United States. It is a comprehensive, annual, national statistical database of all public elementary and secondary schools and school districts, which contains data that are comparable across all states.

## Private Schools

Source: National Center for Education Statistics

Telephone: 202-502-7300

The National Center for Education Statistics' primary database on private school locations in the United States.

## Daycare Centers: Licensed Facilities

Source: Department of Social Services

Telephone: 916-657-4041

**Flood Zone Data:** This data was obtained from the Federal Emergency Management Agency (FEMA). It depicts 100-year and 500-year flood zones as defined by FEMA. It includes the National Flood Hazard Layer (NFHL) which incorporates Flood Insurance Rate Map (FIRM) data and Q3 data from FEMA in areas not covered by NFHL.

Source: FEMA

Telephone: 877-336-2627

Date of Government Version: 2003, 2015

**NWI:** National Wetlands Inventory. This data, available in select counties across the country, was obtained by EDR in 2002, 2005 and 2010 from the U.S. Fish and Wildlife Service.

## State Wetlands Data: Wetland Inventory

Source: Department of Fish and Wildlife

Telephone: 916-445-0411

## Current USGS 7.5 Minute Topographic Map

Source: U.S. Geological Survey

## **STREET AND ADDRESS INFORMATION**

Â© 2015 TomTom North America, Inc. All rights reserved. This material is proprietary and the subject of copyright protection and other intellectual property rights owned by or licensed to Tele Atlas North America, Inc. The use of this material is subject to the terms of a license agreement. You will be held liable for any unauthorized copying or disclosure of this material.

# GEOCHECK® - PHYSICAL SETTING SOURCE ADDENDUM

## TARGET PROPERTY ADDRESS

GATEWAY SOUTH BUILDING 9 ASSEMBLAGE  
707 EAST NORMAN ROAD  
SAN BERNARDINO, CA 92408

## TARGET PROPERTY COORDINATES

Latitude (North): 34.080581 - 34° 4' 50.09"  
Longitude (West): 117.267997 - 117° 16' 4.79"  
Universal Transverse Mercator: Zone 11  
UTM X (Meters): 475273.9  
UTM Y (Meters): 3770928.5  
Elevation: 1037 ft. above sea level

## USGS TOPOGRAPHIC MAP

Target Property Map: 12016021 SAN BERNARDINO SOUTH, CA  
Version Date: 2018  
  
East Map: 12014994 REDLANDS, CA  
Version Date: 2018

EDR's GeoCheck Physical Setting Source Addendum is provided to assist the environmental professional in forming an opinion about the impact of potential contaminant migration.

Assessment of the impact of contaminant migration generally has two principle investigative components:

1. Groundwater flow direction, and
2. Groundwater flow velocity.

Groundwater flow direction may be impacted by surface topography, hydrology, hydrogeology, characteristics of the soil, and nearby wells. Groundwater flow velocity is generally impacted by the nature of the geologic strata.

# GEOCHECK® - PHYSICAL SETTING SOURCE SUMMARY

## GROUNDWATER FLOW DIRECTION INFORMATION

Groundwater flow direction for a particular site is best determined by a qualified environmental professional using site-specific well data. If such data is not reasonably ascertainable, it may be necessary to rely on other sources of information, such as surface topographic information, hydrologic information, hydrogeologic data collected on nearby properties, and regional groundwater flow information (from deep aquifers).

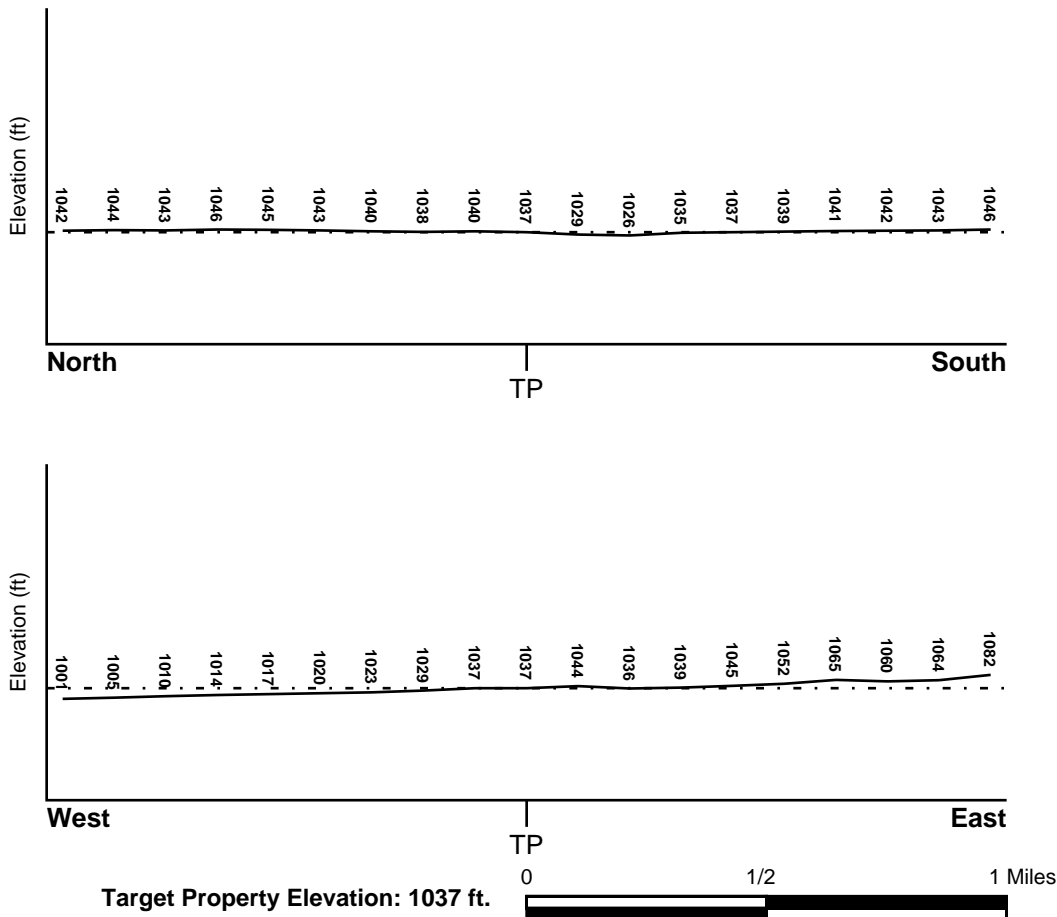
## TOPOGRAPHIC INFORMATION

Surface topography may be indicative of the direction of surficial groundwater flow. This information can be used to assist the environmental professional in forming an opinion about the impact of nearby contaminated properties or, should contamination exist on the target property, what downgradient sites might be impacted.

## TARGET PROPERTY TOPOGRAPHY

General Topographic Gradient: General SW

## SURROUNDING TOPOGRAPHY: ELEVATION PROFILES



Source: Topography has been determined from the USGS 7.5' Digital Elevation Model and should be evaluated on a relative (not an absolute) basis. Relative elevation information between sites of close proximity should be field verified.

# GEOCHECK® - PHYSICAL SETTING SOURCE SUMMARY

## HYDROLOGIC INFORMATION

Surface water can act as a hydrologic barrier to groundwater flow. Such hydrologic information can be used to assist the environmental professional in forming an opinion about the impact of nearby contaminated properties or, should contamination exist on the target property, what downgradient sites might be impacted.

Refer to the Physical Setting Source Map following this summary for hydrologic information (major waterways and bodies of water).

## FEMA FLOOD ZONE

<u>Flood Plain Panel at Target Property</u>	<u>FEMA Source Type</u>
06071C8684H	FEMA FIRM Flood data
<u>Additional Panels in search area:</u>	<u>FEMA Source Type</u>
06071C8682H	FEMA FIRM Flood data
06071C8683H	FEMA FIRM Flood data

## NATIONAL WETLAND INVENTORY

<u>NWI Quad at Target Property</u>	<u>NWI Electronic Data Coverage</u>
NOT AVAILABLE	YES - refer to the Overview Map and Detail Map

## HYDROGEOLOGIC INFORMATION

Hydrogeologic information obtained by installation of wells on a specific site can often be an indicator of groundwater flow direction in the immediate area. Such hydrogeologic information can be used to assist the environmental professional in forming an opinion about the impact of nearby contaminated properties or, should contamination exist on the target property, what downgradient sites might be impacted.

### **Site-Specific Hydrogeological Data\*:**

Search Radius:	1.25 miles
Status:	Not found

## AQUIFLOW®

Search Radius: 1.000 Mile.

EDR has developed the AQUIFLOW Information System to provide data on the general direction of groundwater flow at specific points. EDR has reviewed reports submitted by environmental professionals to regulatory authorities at select sites and has extracted the date of the report, groundwater flow direction as determined hydrogeologically, and the depth to water table.

<u>MAP ID</u>	<u>LOCATION FROM TP</u>	<u>GENERAL DIRECTION GROUNDWATER FLOW</u>
133	1/2 - 1 Mile West	WSW
AN206	1/2 - 1 Mile North	SSE
1G	1/2 - 1 Mile North	SSE
2G	1/2 - 1 Mile West	WSW

For additional site information, refer to Physical Setting Source Map Findings.

## GEOCHECK® - PHYSICAL SETTING SOURCE SUMMARY

### GROUNDWATER FLOW VELOCITY INFORMATION

Groundwater flow velocity information for a particular site is best determined by a qualified environmental professional using site specific geologic and soil strata data. If such data are not reasonably ascertainable, it may be necessary to rely on other sources of information, including geologic age identification, rock stratigraphic unit and soil characteristics data collected on nearby properties and regional soil information. In general, contaminant plumes move more quickly through sandy-gravelly types of soils than silty-clayey types of soils.

### GEOLOGIC INFORMATION IN GENERAL AREA OF TARGET PROPERTY

Geologic information can be used by the environmental professional in forming an opinion about the relative speed at which contaminant migration may be occurring.

#### **ROCK STRATIGRAPHIC UNIT**

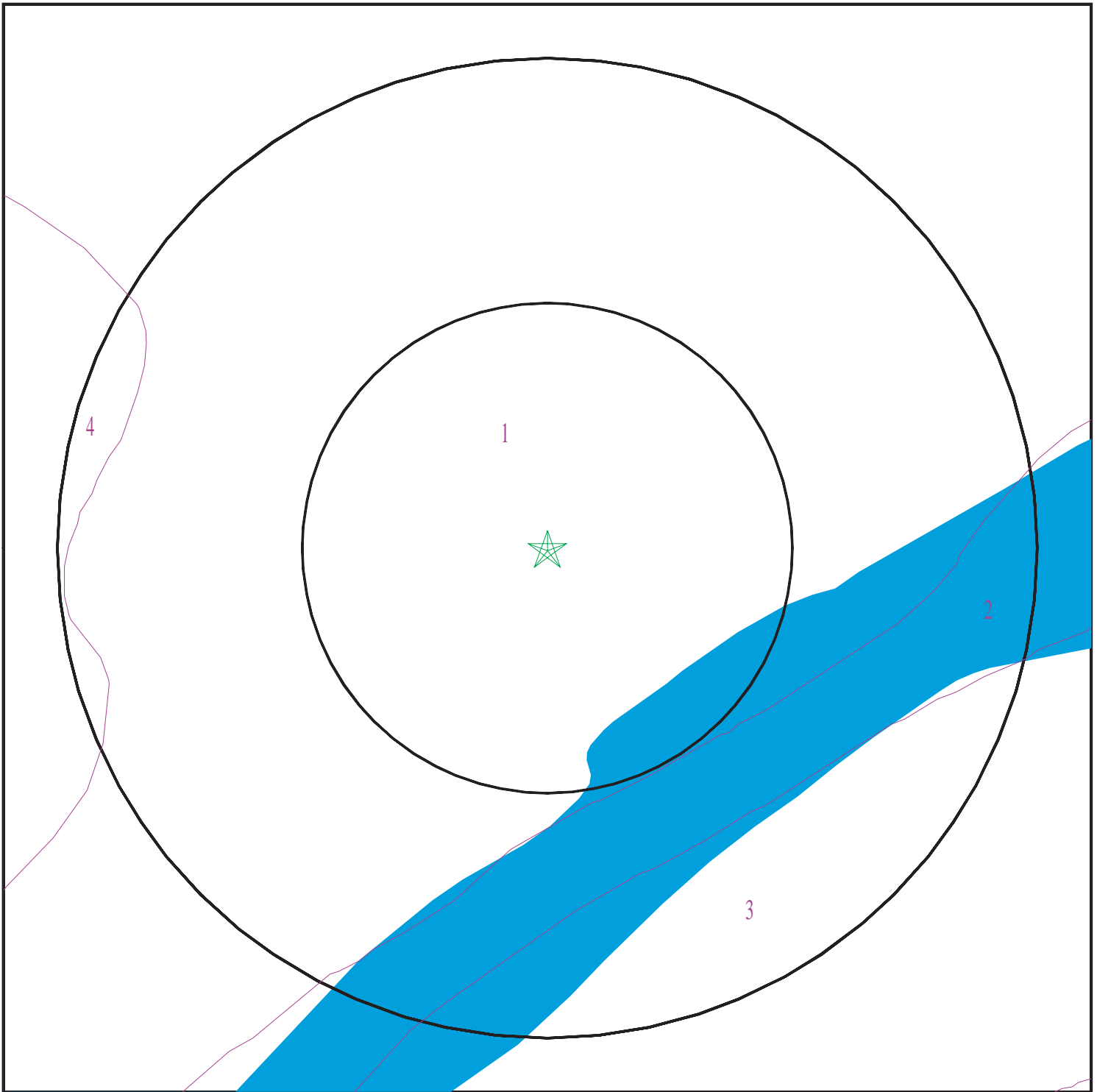
Era:	Cenozoic
System:	Quaternary
Series:	Quaternary
Code:	Q ( <i>decoded above as Era, System &amp; Series</i> )

#### **GEOLOGIC AGE IDENTIFICATION**

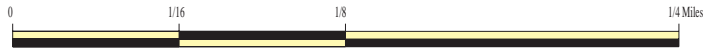
Category: Stratified Sequence

Geologic Age and Rock Stratigraphic Unit Source: P.G. Schruben, R.E. Arndt and W.J. Bawiec, Geology of the Conterminous U.S. at 1:2,500,000 Scale - a digital representation of the 1974 P.B. King and H.M. Beikman Map, USGS Digital Data Series DDS - 11 (1994).

# SSURGO SOIL MAP - 6958905.2s



- ★ Target Property
- ∩ SSURGO Soil
- ∩ Water



SITE NAME: Gateway South Building 9 Assemblage  
ADDRESS: 707 East Norman Road  
San Bernardino CA 92408  
LAT/LONG: 34.080581 / 117.267997

CLIENT: GeoSyntec Consultants  
CONTACT: Jackie Hyman  
INQUIRY #: 6958905.2s  
DATE: April 28, 2022 8:55 am

# GEOCHECK® - PHYSICAL SETTING SOURCE SUMMARY

## DOMINANT SOIL COMPOSITION IN GENERAL AREA OF TARGET PROPERTY

The U.S. Department of Agriculture's (USDA) Soil Conservation Service (SCS) leads the National Cooperative Soil Survey (NCSS) and is responsible for collecting, storing, maintaining and distributing soil survey information for privately owned lands in the United States. A soil map in a soil survey is a representation of soil patterns in a landscape. The following information is based on Soil Conservation Service SSURGO data.

### Soil Map ID: 1

Soil Component Name: TUJUNGA

Soil Surface Texture: gravelly loamy sand

Hydrologic Group: Class A - High infiltration rates. Soils are deep, well drained to excessively drained sands and gravels.

Soil Drainage Class: Somewhat excessively drained

Hydric Status: Not hydric

Corrosion Potential - Uncoated Steel: Moderate

Depth to Bedrock Min: > 0 inches

Depth to Watertable Min: > 0 inches

Soil Layer Information							
Layer	Boundary		Soil Texture Class	Classification		Saturated hydraulic conductivity micro m/sec	Soil Reaction (pH)
	Upper	Lower		AASHTO Group	Unified Soil		
1	0 inches	35 inches	gravelly loamy sand	Granular materials (35 pct. or less passing No. 200), Stone Fragments, Gravel and Sand.	COARSE-GRAINED SOILS, Sands, Clean Sands, Poorly graded sand. COARSE-GRAINED SOILS, Sands, Sands with fines, Silty Sand.	Max: 141 Min: 42	Max: 7.3 Min: 6.1
2	35 inches	59 inches	gravelly sand	Granular materials (35 pct. or less passing No. 200), Stone Fragments, Gravel and Sand.	COARSE-GRAINED SOILS, Sands, Clean Sands, Poorly graded sand. COARSE-GRAINED SOILS, Sands, Sands with fines, Silty Sand.	Max: 141 Min: 42	Max: 7.3 Min: 6.1

## GEOCHECK® - PHYSICAL SETTING SOURCE SUMMARY

**Soil Map ID: 2**

Soil Component Name: FLUVENTS

Soil Surface Texture: gravelly sand

Hydrologic Group: Class B - Moderate infiltration rates. Deep and moderately deep, moderately well and well drained soils with moderately coarse textures.

Soil Drainage Class: Somewhat excessively drained

Hydric Status: Partially hydric

Corrosion Potential - Uncoated Steel: High

Depth to Bedrock Min: > 0 inches

Depth to Watertable Min: > 0 inches

Soil Layer Information							
Layer	Boundary		Soil Texture Class	Classification		Saturated hydraulic conductivity micro m/sec	Soil Reaction (pH)
	Upper	Lower		AASHTO Group	Unified Soil		
1	0 inches	9 inches	gravelly sand	Granular materials (35 pct. or less passing No. 200), Stone Fragments, Gravel and Sand.	COARSE-GRAINED SOILS, Sands, Sands with fines, Silty Sand.	Max: 42 Min: 14	Max: 8.4 Min: 6.6
2	9 inches	29 inches	stratified gravelly sand to gravelly loam	Granular materials (35 pct. or less passing No. 200), Stone Fragments, Gravel and Sand.	COARSE-GRAINED SOILS, Sands, Sands with fines, Silty Sand.	Max: 42 Min: 14	Max: 8.4 Min: 6.6
3	29 inches	59 inches	stratified gravelly sand to gravelly loam	Granular materials (35 pct. or less passing No. 200), Stone Fragments, Gravel and Sand.	COARSE-GRAINED SOILS, Sands, Sands with fines, Silty Sand.	Max: 42 Min: 14	Max: 8.4 Min: 6.6



## GEOCHECK® - PHYSICAL SETTING SOURCE SUMMARY

**Soil Map ID: 3**

Soil Component Name: TUJUNGA

Soil Surface Texture: gravelly loamy sand

Hydrologic Group: Class A - High infiltration rates. Soils are deep, well drained to excessively drained sands and gravels.

Soil Drainage Class: Somewhat excessively drained

Hydric Status: Not hydric

Corrosion Potential - Uncoated Steel: Moderate

Depth to Bedrock Min: > 0 inches

Depth to Watertable Min: > 0 inches

Soil Layer Information							
Layer	Boundary		Soil Texture Class	Classification		Saturated hydraulic conductivity micro m/sec	Soil Reaction (pH)
	Upper	Lower		AASHTO Group	Unified Soil		
1	0 inches	18 inches	gravelly loamy sand	Granular materials (35 pct. or less passing No. 200), Stone Fragments, Gravel and Sand.	COARSE-GRAINED SOILS, Sands, Sands with fines, Silty Sand.	Max: 141 Min: 42	Max: 7.8 Min: 6.1
2	18 inches	59 inches	loamy sand	Granular materials (35 pct. or less passing No. 200), Stone Fragments, Gravel and Sand.	COARSE-GRAINED SOILS, Sands, Sands with fines, Silty Sand.	Max: 141 Min: 42	Max: 7.8 Min: 6.1

**Soil Map ID: 4**

Soil Component Name: Hanford

Soil Surface Texture: sandy loam

Hydrologic Group: Class B - Moderate infiltration rates. Deep and moderately deep, moderately well and well drained soils with moderately coarse textures.

Soil Drainage Class: Well drained

## GEOCHECK® - PHYSICAL SETTING SOURCE SUMMARY

Hydric Status: Not hydric

Corrosion Potential - Uncoated Steel: Moderate

Depth to Bedrock Min: > 0 inches

Depth to Watertable Min: > 0 inches

Soil Layer Information							
Layer	Boundary		Soil Texture Class	Classification		Saturated hydraulic conductivity micro m/sec	Soil Reaction (pH)
	Upper	Lower		AASHTO Group	Unified Soil		
1	0 inches	11 inches	sandy loam	Granular materials (35 pct. or less passing No. 200), Silty, or Clayey Gravel and Sand.	COARSE-GRAINED SOILS, Sands, Sands with fines, Silty Sand.	Max: 42 Min: 14	Max: 7.8 Min: 5.6
2	11 inches	59 inches	fine sandy loam	Granular materials (35 pct. or less passing No. 200), Silty, or Clayey Gravel and Sand.	COARSE-GRAINED SOILS, Sands, Sands with fines, Silty Sand.	Max: 42 Min: 14	Max: 7.8 Min: 5.6

### LOCAL / REGIONAL WATER AGENCY RECORDS

EDR Local/Regional Water Agency records provide water well information to assist the environmental professional in assessing sources that may impact ground water flow direction, and in forming an opinion about the impact of contaminant migration on nearby drinking water wells.

### WELL SEARCH DISTANCE INFORMATION

<u>DATABASE</u>	<u>SEARCH DISTANCE (miles)</u>
Federal USGS	1.000
Federal FRDS PWS	Nearest PWS within 1 mile
State Database	1.000

### FEDERAL USGS WELL INFORMATION

<u>MAP ID</u>	<u>WELL ID</u>	<u>LOCATION FROM TP</u>
4	USGS40000140741	1/8 - 1/4 Mile WNW
A7	USGS40000140737	1/8 - 1/4 Mile ENE

## GEOCHECK® - PHYSICAL SETTING SOURCE SUMMARY

### FEDERAL USGS WELL INFORMATION

MAP ID	WELL ID	LOCATION FROM TP
C11	USGS40000140707	1/4 - 1/2 Mile WSW
C13	USGS40000140694	1/4 - 1/2 Mile SW
C15	USGS40000140703	1/4 - 1/2 Mile WSW
C16	USGS40000140702	1/4 - 1/2 Mile WSW
23	USGS40000140800	1/4 - 1/2 Mile North
F24	USGS40000140751	1/4 - 1/2 Mile ENE
G26	USGS40000140798	1/4 - 1/2 Mile NNW
D29	USGS40000140638	1/4 - 1/2 Mile SSE
I40	USGS40000140790	1/4 - 1/2 Mile NW
K43	USGS40000140667	1/4 - 1/2 Mile WSW
J52	USGS40000140649	1/4 - 1/2 Mile SW
I54	USGS40000140791	1/4 - 1/2 Mile NW
L55	USGS40000140704	1/4 - 1/2 Mile WSW
O58	USGS40000140617	1/4 - 1/2 Mile SSE
N59	USGS40000140695	1/4 - 1/2 Mile ESE
M67	USGS40000140606	1/4 - 1/2 Mile SSE
Q69	USGS40000140639	1/4 - 1/2 Mile SW
R72	USGS40000140797	1/4 - 1/2 Mile NE
S74	USGS40000140833	1/2 - 1 Mile NNW
Q81	USGS40000140650	1/2 - 1 Mile SW
U87	USGS40000140579	1/2 - 1 Mile SSE
V89	USGS40000140821	1/2 - 1 Mile NW
W91	USGS40000140723	1/2 - 1 Mile East
W107	USGS40000140720	1/2 - 1 Mile East
108	USGS40000140605	1/2 - 1 Mile SE
Y111	USGS40000140796	1/2 - 1 Mile NE
T115	USGS40000140802	1/2 - 1 Mile NW
T116	USGS40000140801	1/2 - 1 Mile NW
T117	USGS40000140805	1/2 - 1 Mile NW
T118	USGS40000140806	1/2 - 1 Mile NW
T119	USGS40000140803	1/2 - 1 Mile NW
T120	USGS40000140804	1/2 - 1 Mile NW
AA135	USGS40000140554	1/2 - 1 Mile South
136	USGS40000140854	1/2 - 1 Mile North
138	USGS40000140626	1/2 - 1 Mile SW
AC144	USGS40000140832	1/2 - 1 Mile NE
AA146	USGS40000140544	1/2 - 1 Mile South
147	USGS40000140640	1/2 - 1 Mile WSW
AD148	USGS40000140736	1/2 - 1 Mile East
AD150	USGS40000140740	1/2 - 1 Mile East
153	USGS40000140584	1/2 - 1 Mile SW
AH159	USGS40000140782	1/2 - 1 Mile ENE
AH168	USGS40000140789	1/2 - 1 Mile ENE
AE170	USGS40000140659	1/2 - 1 Mile WSW
173	USGS40000140871	1/2 - 1 Mile NNW
AI177	USGS40000140514	1/2 - 1 Mile South
AH187	USGS40000140788	1/2 - 1 Mile ENE
AF188	USGS40000140820	1/2 - 1 Mile ENE
190	USGS40000140569	1/2 - 1 Mile SW
191	USGS40000140828	1/2 - 1 Mile NE
AJ194	USGS40000140607	1/2 - 1 Mile SW
AM201	USGS40000140594	1/2 - 1 Mile SE

# GEOCHECK® - PHYSICAL SETTING SOURCE SUMMARY

## FEDERAL USGS WELL INFORMATION

MAP ID	WELL ID	LOCATION FROM TP
AL202	USGS40000140815	1/2 - 1 Mile ENE
AP211	USGS40000140641	1/2 - 1 Mile WSW
212	USGS40000140727	1/2 - 1 Mile East
AJ214	USGS40000140595	1/2 - 1 Mile SW
218	USGS40000140604	1/2 - 1 Mile ESE
220	USGS40000140917	1/2 - 1 Mile North
AR228	USGS40000140562	1/2 - 1 Mile SW
AR229	USGS40000140563	1/2 - 1 Mile SW
AT231	USGS40000140676	1/2 - 1 Mile WSW
AS234	USGS40000140461	1/2 - 1 Mile South
AU235	USGS40000140881	1/2 - 1 Mile NE
236	USGS40000140637	1/2 - 1 Mile ESE
238	USGS40000140746	1/2 - 1 Mile West
AW241	USGS40000140693	1/2 - 1 Mile ESE
245	USGS40000140783	1/2 - 1 Mile WNW
AY246	USGS40000140618	1/2 - 1 Mile WSW
248	USGS40000140726	1/2 - 1 Mile East
AZ252	USGS40000140921	1/2 - 1 Mile NNE
AY256	USGS40000140619	1/2 - 1 Mile WSW
AU258	USGS40000140895	1/2 - 1 Mile NNE
AU259	USGS40000140890	1/2 - 1 Mile NE
BC263	USGS40000140449	1/2 - 1 Mile South
BA267	USGS40000140635	1/2 - 1 Mile WSW
BD269	USGS40000140677	1/2 - 1 Mile WSW
270	USGS40000140866	1/2 - 1 Mile NE
271	USGS40000140907	1/2 - 1 Mile NNE
BB281	USGS40000140799	1/2 - 1 Mile ENE
286	USGS40000140896	1/2 - 1 Mile NW
BF293	USGS40000140795	1/2 - 1 Mile ENE
BD294	USGS40000140660	1/2 - 1 Mile WSW
BG295	USGS40000140611	1/2 - 1 Mile ESE
BG296	USGS40000140612	1/2 - 1 Mile ESE

## FEDERAL FRDS PUBLIC WATER SUPPLY SYSTEM INFORMATION

MAP ID	WELL ID	LOCATION FROM TP
No PWS System Found		

Note: PWS System location is not always the same as well location.

## STATE DATABASE WELL INFORMATION

MAP ID	WELL ID	LOCATION FROM TP
A1	CADWR90000006678	1/8 - 1/4 Mile ENE
B2	906	1/8 - 1/4 Mile North
B3	907	1/8 - 1/4 Mile North
B5	CADDW0000019295	1/8 - 1/4 Mile NNE
A6	CADWR0000028966	1/8 - 1/4 Mile ENE

## GEOCHECK® - PHYSICAL SETTING SOURCE SUMMARY

### STATE DATABASE WELL INFORMATION

MAP ID	WELL ID	LOCATION FROM TP
A8	CAUSGSN00005082	1/8 - 1/4 Mile ENE
9	CADPR0000001175	1/4 - 1/2 Mile SSW
C10	CADWR0000002979	1/4 - 1/2 Mile SW
C12	911	1/4 - 1/2 Mile SW
C14	CAUSGSN00002692	1/4 - 1/2 Mile WSW
C17	CADDW0000018822	1/4 - 1/2 Mile SW
C18	CADWR9000006671	1/4 - 1/2 Mile WSW
C19	CADWR9000006669	1/4 - 1/2 Mile WSW
D20	931	1/4 - 1/2 Mile SE
E21	CAPFAS000001329	1/4 - 1/2 Mile SW
E22	CADDW0000006893	1/4 - 1/2 Mile SW
F25	CAUSGSN00008476	1/4 - 1/2 Mile ENE
H27	CADDW0000008870	1/4 - 1/2 Mile SE
H28	CAPFAS000000234	1/4 - 1/2 Mile SE
D30	CAUSGSN00005877	1/4 - 1/2 Mile SSE
H31	CAPFAS000001279	1/4 - 1/2 Mile SE
H32	CADDW0000009733	1/4 - 1/2 Mile SE
D33	CAPFAS000000071	1/4 - 1/2 Mile SE
D34	CADWR0000020818	1/4 - 1/2 Mile SE
D35	CADDW0000020231	1/4 - 1/2 Mile SE
E36	CAPFAS000000954	1/4 - 1/2 Mile SW
E37	CADDW0000018162	1/4 - 1/2 Mile SW
38	CADWR0000031565	1/4 - 1/2 Mile SSW
I39	CAUSGSN00002270	1/4 - 1/2 Mile NW
J41	CADDW0000015046	1/4 - 1/2 Mile SW
K42	CADDW0000018833	1/4 - 1/2 Mile SW
G44	CADWR0000021826	1/4 - 1/2 Mile NNW
G45	CADWR0000028971	1/4 - 1/2 Mile NNW
L46	CADWR0000017480	1/4 - 1/2 Mile WSW
L47	CADWR0000002873	1/4 - 1/2 Mile WSW
I48	CADWR0000029361	1/4 - 1/2 Mile NW
K49	CAUSGSN00009296	1/4 - 1/2 Mile WSW
M50	930	1/4 - 1/2 Mile SSE
J51	CAUSGSN00002847	1/4 - 1/2 Mile SW
N53	CADWR0000008631	1/4 - 1/2 Mile ESE
O56	CADDW0000012992	1/4 - 1/2 Mile SSE
O57	CAPFAS000000127	1/4 - 1/2 Mile SSE
I60	CADWR9000006700	1/4 - 1/2 Mile NW
P61	CADPR0000003057	1/4 - 1/2 Mile South
N62	CAUSGSN00008035	1/4 - 1/2 Mile ESE
O63	CADWR0000021749	1/4 - 1/2 Mile SE
O64	CADWR0000012253	1/4 - 1/2 Mile SE
N65	CADDW0000008501	1/4 - 1/2 Mile ESE
N66	CAPFAS000001552	1/4 - 1/2 Mile ESE
M68	CAUSGSN00015583	1/4 - 1/2 Mile SSE
Q70	CAPFAS000000480	1/4 - 1/2 Mile WSW
Q71	CADDW0000016328	1/4 - 1/2 Mile WSW
S73	CAUSGSN00012784	1/4 - 1/2 Mile NNW
N75	937	1/2 - 1 Mile ESE
T76	CADWR9000006701	1/2 - 1 Mile NW
U77	935	1/2 - 1 Mile SSE
S78	CADWR0000013505	1/2 - 1 Mile NNW

## GEOCHECK® - PHYSICAL SETTING SOURCE SUMMARY

### STATE DATABASE WELL INFORMATION

MAP ID	WELL ID	LOCATION FROM TP
79	932	1/2 - 1 Mile SW
R80	CADWR9000006702	1/2 - 1 Mile NE
Q82	CAUSGSN00018556	1/2 - 1 Mile SW
Q83	933	1/2 - 1 Mile WSW
84	910	1/2 - 1 Mile WSW
85	CADDW0000015965	1/2 - 1 Mile South
86	CADWR9000006718	1/2 - 1 Mile NNW
U88	CAUSGSN00000208	1/2 - 1 Mile SSE
P90	924	1/2 - 1 Mile South
U92	CADDW0000010686	1/2 - 1 Mile SSE
U93	CAPFAS000000687	1/2 - 1 Mile SSE
W94	CAUSGSN00016647	1/2 - 1 Mile East
X95	CADDW0000007822	1/2 - 1 Mile WSW
X96	CAPFAS000000627	1/2 - 1 Mile WSW
Q97	CADWR0000037884	1/2 - 1 Mile SW
Q98	CADWR0000031933	1/2 - 1 Mile SW
X99	CADDW0000008767	1/2 - 1 Mile WSW
X100	CADDW0000009474	1/2 - 1 Mile West
X101	CAPFAS000000849	1/2 - 1 Mile West
W102	CADDW0000011501	1/2 - 1 Mile East
W103	CAPFAS000000019	1/2 - 1 Mile East
T104	CADWR0000009005	1/2 - 1 Mile NW
W105	902	1/2 - 1 Mile East
X106	908	1/2 - 1 Mile WSW
Y109	CAUSGSN00004483	1/2 - 1 Mile NE
W110	CAUSGSN00008036	1/2 - 1 Mile East
Y112	CADWR0000024908	1/2 - 1 Mile NE
W113	CADDW0000021590	1/2 - 1 Mile East
W114	CAPFAS000000033	1/2 - 1 Mile East
V121	CADWR9000006715	1/2 - 1 Mile NW
T122	CADWR9000006706	1/2 - 1 Mile NW
T123	CADWR9000006705	1/2 - 1 Mile NW
T124	CADWR9000006704	1/2 - 1 Mile NW
T125	CADWR9000006709	1/2 - 1 Mile NW
T126	CADWR9000006708	1/2 - 1 Mile NW
T127	CADWR9000006707	1/2 - 1 Mile NW
Z128	CADWR0000001434	1/2 - 1 Mile ESE
Z129	CADWR0000031395	1/2 - 1 Mile ESE
Z130	CADWR0000027775	1/2 - 1 Mile ESE
Z131	CADWR0000028529	1/2 - 1 Mile ESE
AA132	CADWR0000037718	1/2 - 1 Mile South
AA134	CADWR0000001813	1/2 - 1 Mile South
AA137	CAUSGSN00015734	1/2 - 1 Mile South
AB139	CADWR0000008171	1/2 - 1 Mile North
AB140	CADWR0000005718	1/2 - 1 Mile North
AA141	CADDW0000009805	1/2 - 1 Mile South
AA142	CAPFAS000001365	1/2 - 1 Mile South
AA143	900	1/2 - 1 Mile South
AC145	CAUSGSN00005704	1/2 - 1 Mile NE
AD149	CAUSGSN00000158	1/2 - 1 Mile East
AD151	CAUSGSN00009752	1/2 - 1 Mile East
AE152	CADWR0000008023	1/2 - 1 Mile WSW

## GEOCHECK® - PHYSICAL SETTING SOURCE SUMMARY

### STATE DATABASE WELL INFORMATION

MAP ID	WELL ID	LOCATION FROM TP
AF154	CADWR0000004962	1/2 - 1 Mile ENE
AF155	CADWR0000012317	1/2 - 1 Mile ENE
AF156	CADWR0000019436	1/2 - 1 Mile ENE
AG157	CADDW0000005151	1/2 - 1 Mile West
AH158	CADWR0000026656	1/2 - 1 Mile ENE
AH160	CADDW0000006130	1/2 - 1 Mile ENE
AH161	CAPFAS000000434	1/2 - 1 Mile ENE
AH162	CADDW0000001857	1/2 - 1 Mile ENE
AH163	CAUSGSN00001413	1/2 - 1 Mile ENE
AG164	CADWR0000024291	1/2 - 1 Mile West
AF165	CADWR9000006714	1/2 - 1 Mile NE
AH166	CADWR0000012252	1/2 - 1 Mile ENE
AE167	CAUSGSN00018148	1/2 - 1 Mile WSW
AH169	CADDW0000012555	1/2 - 1 Mile ENE
AH171	CAUSGSN00005708	1/2 - 1 Mile ENE
AI172	936	1/2 - 1 Mile South
AI174	CADDW0000016725	1/2 - 1 Mile South
AI175	CAPFAS000000950	1/2 - 1 Mile South
AE176	CADWR9000006652	1/2 - 1 Mile WSW
AI178	CAUSGSN00017599	1/2 - 1 Mile South
AH179	893	1/2 - 1 Mile ENE
AF180	CADWR9000006713	1/2 - 1 Mile ENE
181	CADWR0000017605	1/2 - 1 Mile South
AH182	CAPFAS000001280	1/2 - 1 Mile ENE
AH183	CADDW0000009735	1/2 - 1 Mile ENE
AF184	CADWR0000029047	1/2 - 1 Mile ENE
185	940	1/2 - 1 Mile ESE
186	929	1/2 - 1 Mile SSW
AF189	CAUSGSN00000788	1/2 - 1 Mile ENE
AJ192	CAUSGSN00000930	1/2 - 1 Mile SW
AJ193	CADDW0000016346	1/2 - 1 Mile SW
AJ195	CADWR0000029470	1/2 - 1 Mile SW
AK196	CADWR0000027471	1/2 - 1 Mile WSW
AL197	CADWR0000026646	1/2 - 1 Mile ENE
198	CADWR0000021772	1/2 - 1 Mile WNW
AJ199	926	1/2 - 1 Mile SW
AJ200	927	1/2 - 1 Mile SW
AL203	CAUSGSN00019038	1/2 - 1 Mile ENE
AM204	CAUSGSN00003868	1/2 - 1 Mile SE
205	CADWR0000015869	1/2 - 1 Mile East
AO207	CADWR0000012322	1/2 - 1 Mile East
AO208	CADWR0000035691	1/2 - 1 Mile East
AK209	CADWR0000023183	1/2 - 1 Mile WSW
AK210	CAUSGSN00016370	1/2 - 1 Mile WSW
AJ213	CAUSGSN00015705	1/2 - 1 Mile SW
AJ215	CADDW0000004249	1/2 - 1 Mile SW
AJ216	CADWR0000010293	1/2 - 1 Mile SW
217	CADWR0000009889	1/2 - 1 Mile SE
AQ219	CADWR0000034974	1/2 - 1 Mile NE
221	CADWR0000037287	1/2 - 1 Mile SSE
AN222	CADWR9000006754	1/2 - 1 Mile North
AP223	CADWR9000006649	1/2 - 1 Mile WSW

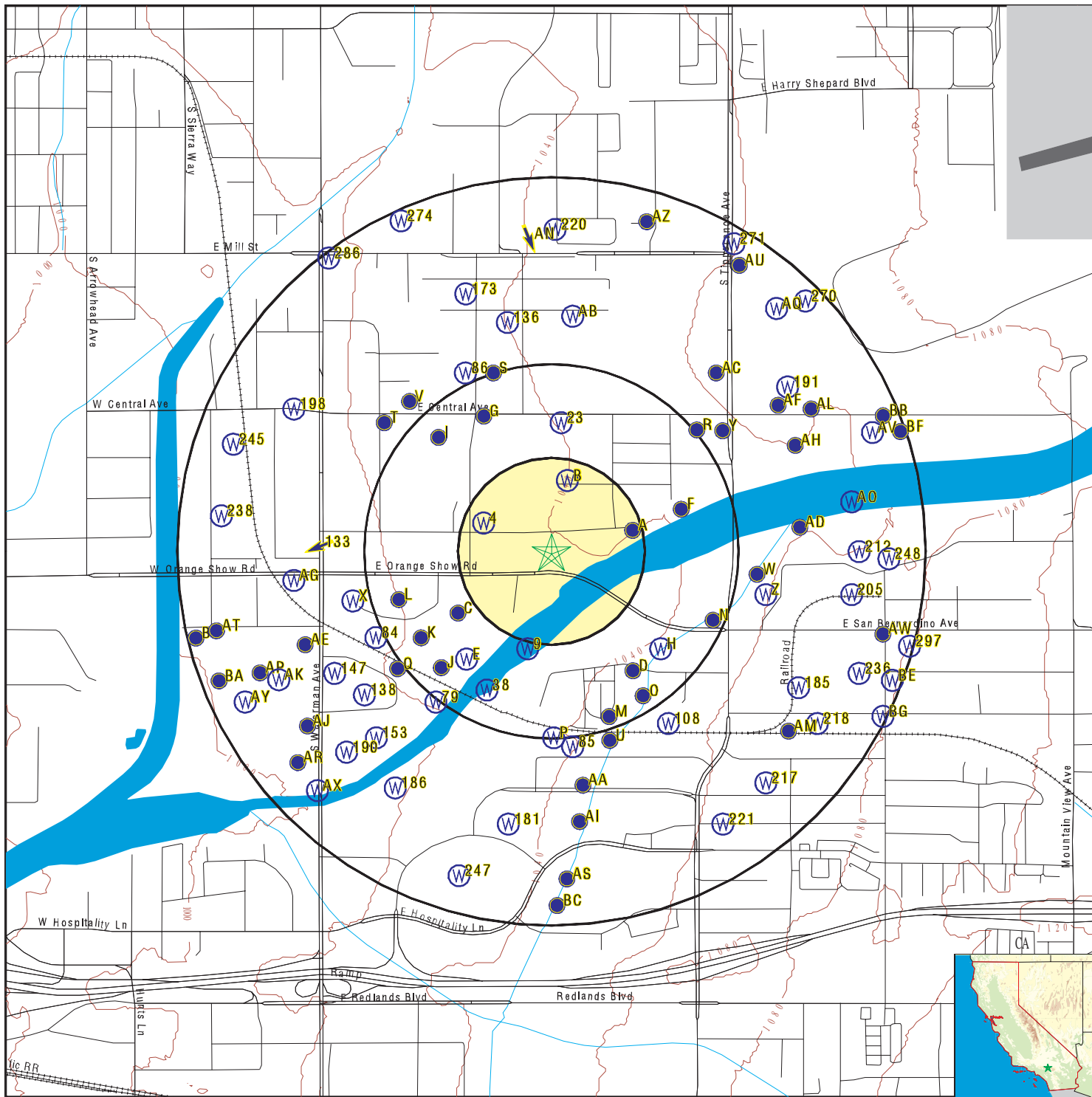
## GEOCHECK® - PHYSICAL SETTING SOURCE SUMMARY

### STATE DATABASE WELL INFORMATION

MAP ID	WELL ID	LOCATION FROM TP
AR224	CADDW0000017993	1/2 - 1 Mile SW
AS225	CADWR0000000464	1/2 - 1 Mile South
AS226	CADWR0000002738	1/2 - 1 Mile South
AR227	CAUSGSN00008406	1/2 - 1 Mile SW
AR230	928	1/2 - 1 Mile SW
AS232	CADDW0000002471	1/2 - 1 Mile South
AS233	CAPFAS000001074	1/2 - 1 Mile South
AR237	CADWR0000022355	1/2 - 1 Mile SW
AV239	CAPFAS000001075	1/2 - 1 Mile ENE
AV240	CADDW0000022484	1/2 - 1 Mile ENE
AU242	CADWR9000006740	1/2 - 1 Mile NNE
AX243	CAPFAS000000426	1/2 - 1 Mile SW
AX244	CADDW0000010486	1/2 - 1 Mile SW
247	CAEDF0000128121	1/2 - 1 Mile SSW
AU249	CADWR9000006743	1/2 - 1 Mile NNE
AZ250	CADWR9000006757	1/2 - 1 Mile NNE
AQ251	CADWR9000006734	1/2 - 1 Mile NE
AU253	CADWR0000015866	1/2 - 1 Mile NE
AR254	CADWR0000037734	1/2 - 1 Mile SW
BA255	CADWR0000007693	1/2 - 1 Mile WSW
AU257	CAUSGSN00013589	1/2 - 1 Mile NE
BA260	CADDW0000021837	1/2 - 1 Mile WSW
AW261	941	1/2 - 1 Mile ESE
BB262	894	1/2 - 1 Mile ENE
AT264	CADWR0000032990	1/2 - 1 Mile WSW
AT265	CADWR9000006662	1/2 - 1 Mile WSW
BC266	CAUSGSN00011472	1/2 - 1 Mile South
BD268	CAUSGSN00005954	1/2 - 1 Mile WSW
BC272	934	1/2 - 1 Mile South
AV273	895	1/2 - 1 Mile ENE
274	CADWR0000015862	1/2 - 1 Mile NNW
BE275	CADDW0000014976	1/2 - 1 Mile ESE
BE276	CAPFAS000000766	1/2 - 1 Mile ESE
BE277	CADDW0000003819	1/2 - 1 Mile ESE
BE278	CADDW0000012728	1/2 - 1 Mile ESE
BA279	920	1/2 - 1 Mile WSW
BA280	921	1/2 - 1 Mile WSW
BF282	CADDW0000021753	1/2 - 1 Mile ENE
BF283	CAPFAS000000221	1/2 - 1 Mile ENE
BF284	CAUSGSN00011115	1/2 - 1 Mile ENE
BF285	CADPR0000001623	1/2 - 1 Mile ENE
BF287	CAUSGSN00016453	1/2 - 1 Mile ENE
BD288	CAPFAS000001615	1/2 - 1 Mile WSW
BD289	CADDW0000014252	1/2 - 1 Mile WSW
BD290	CAUSGS000002748	1/2 - 1 Mile WSW
BD291	CAUSGSN00013623	1/2 - 1 Mile WSW
BF292	CADDW0000007042	1/2 - 1 Mile ENE
297	CADDW0000014572	1/2 - 1 Mile ESE
BF298	CAPFAS000000777	1/2 - 1 Mile ENE
BF299	CADDW0000002044	1/2 - 1 Mile ENE



# PHYSICAL SETTING SOURCE MAP - 6958905.2s



- County Boundary
- Major Roads
- Contour Lines
- Earthquake Fault Lines
- Airports
- Earthquake epicenter, Richter 5 or greater
- Water Wells
- Public Water Supply Wells
- Cluster of Multiple Icons



- Groundwater Flow Direction
- Indeterminate Groundwater Flow at Location
- Groundwater Flow Varies at Location
- Closest Hydrogeological Data
- Oil, gas or related wells



SITE NAME: Gateway South Building 9 Assemblage  
 ADDRESS: 707 East Norman Road  
 San Bernardino CA 92408  
 LAT/LONG: 34.080581 / 117.267997

CLIENT: GeoSyntec Consultants  
 CONTACT: Jackie Hyman  
 INQUIRY #: 6958905.2s  
 DATE: April 28, 2022 8:55 am

# GEOCHECK® - PHYSICAL SETTING SOURCE MAP FINDINGS

Map ID  
 Direction  
 Distance  
 Elevation

Database      EDR ID Number

**A1**  
**ENE**  
**1/8 - 1/4 Mile**  
**Higher**

**CA WELLS      CADWR9000006678**

State Well #:	01S04W14J003S	Station ID:	2495
Well Name:	Not Reported	Basin Name:	San Bernardino
Well Use:	Unknown	Well Type:	Unknown
Well Depth:	0	Well Completion Rpt #:	Not Reported

**B2**  
**North**  
**1/8 - 1/4 Mile**  
**Higher**

**CA WELLS      906**

Seq:	906	Prim sta c:	01S/04W-14H03 S
Frds no:	3610067002	County:	36
District:	13	User id:	TAN
System no:	3610067	Water type:	G
Source nam:	SUNNYSIDE WELL - ABANDONED	Station ty:	WELL/AMBNT/MUN/INTAKE/SUPPLY
Latitude:	340500.0	Longitude:	1171600.0
Precision:	8	Status:	AB
Comment 1:	Not Reported	Comment 2:	Not Reported
Comment 3:	Not Reported	Comment 4:	Not Reported
Comment 5:	Not Reported	Comment 6:	Not Reported
Comment 7:	Not Reported		

System no:	3610067	System nam:	South San Bernardino Cwd - North
Hqname:	SOUTH SAN BERNARDINO CWD	Address:	882 S TIPPECANOE AVE
City:	SAN BERNARDINO	State:	Not Reported
Zip:	92408	Zip ext:	Not Reported
Pop serv:	600	Connection:	191
Area serve:	SOUTH SAN BERNARDINO		

**B3**  
**North**  
**1/8 - 1/4 Mile**  
**Higher**

**CA WELLS      907**

Seq:	907	Prim sta c:	01S/04W-14J05 S
Frds no:	3610067001	County:	36
District:	13	User id:	TAN
System no:	3610067	Water type:	G
Source nam:	NORMAN ROAD WELL - INACTIVE	Station ty:	WELL/AMBNT/MUN/INTAKE/SUPPLY
Latitude:	340500.0	Longitude:	1171600.0
Precision:	8	Status:	IR
Comment 1:	Not Reported	Comment 2:	Not Reported
Comment 3:	Not Reported	Comment 4:	Not Reported
Comment 5:	Not Reported	Comment 6:	Not Reported
Comment 7:	Not Reported		

System no:	3610067	System nam:	South San Bernardino Cwd - North
Hqname:	SOUTH SAN BERNARDINO CWD	Address:	882 S TIPPECANOE AVE
City:	SAN BERNARDINO	State:	Not Reported
Zip:	92408	Zip ext:	Not Reported
Pop serv:	600	Connection:	191
Area serve:	SOUTH SAN BERNARDINO		

## GEOCHECK® - PHYSICAL SETTING SOURCE MAP FINDINGS

Map ID  
Direction  
Distance  
Elevation

Database      EDR ID Number

**4**  
**WNW**  
**1/8 - 1/4 Mile**  
**Lower**

**FED USGS      USGS40000140741**

Organization ID:	USGS-CA		
Organization Name:	USGS California Water Science Center		
Monitor Location:	001S004W14P00AS	Type:	Well
Description:	Not Reported	HUC:	18070203
Drainage Area:	Not Reported	Drainage Area Units:	Not Reported
Contrib Drainage Area:	Not Reported	Contrib Drainage Area Units:	Not Reported
Aquifer:	California Coastal Basin aquifers		
Formation Type:	Not Reported	Aquifer Type:	Not Reported
Construction Date:	19500101	Well Depth:	120
Well Depth Units:	ft	Well Hole Depth:	120
Well Hole Depth Units:	ft		

Ground water levels, Number of Measurements:	1	Level reading date:	1950-09-14
Feet below surface:	37.50	Feet to sea level:	Not Reported
Note:	Not Reported		

**B5**  
**NNE**  
**1/8 - 1/4 Mile**  
**Higher**

**CA WELLS      CADDW0000019295**

Well ID:	3610067-001	Well Type:	MUNICIPAL
Source:	Department of Health Services		
Other Name:	NORMAN ROAD WELL - INACTIVE		
GAMA PFAS Testing:	Not Reported		
Groundwater Quality Data:	<a href="https://gamagroundwater.waterboards.ca.gov/gama/gamamap/public/GamaDataDisplay.asp?dataset=DHS&amp;samp_date=&amp;global_id=&amp;assigned_name=3610067-001&amp;store_num=">https://gamagroundwater.waterboards.ca.gov/gama/gamamap/public/GamaDataDisplay.asp?dataset=DHS&amp;samp_date=&amp;global_id=&amp;assigned_name=3610067-001&amp;store_num=</a>		
GeoTracker Data:	Not Reported		

**A6**  
**ENE**  
**1/8 - 1/4 Mile**  
**Higher**

**CA WELLS      CADWR0000028966**

Well ID:	01S04W14J003S	Well Type:	UNK
Source:	Department of Water Resources		
Other Name:	01S04W14J003S	GAMA PFAS Testing:	Not Reported
Groundwater Quality Data:	<a href="https://gamagroundwater.waterboards.ca.gov/gama/gamamap/public/GamaDataDisplay.asp?dataset=DWR&amp;samp_date=&amp;global_id=&amp;assigned_name=01S04W14J003S&amp;store_num=">https://gamagroundwater.waterboards.ca.gov/gama/gamamap/public/GamaDataDisplay.asp?dataset=DWR&amp;samp_date=&amp;global_id=&amp;assigned_name=01S04W14J003S&amp;store_num=</a>		
GeoTracker Data:	Not Reported		

**A7**  
**ENE**  
**1/8 - 1/4 Mile**  
**Higher**

**FED USGS      USGS40000140737**

Organization ID:	USGS-CA		
Organization Name:	USGS California Water Science Center		
Monitor Location:	001S004W14J003S	Type:	Well

## GEOCHECK® - PHYSICAL SETTING SOURCE MAP FINDINGS

Description:	Not Reported	HUC:	18070203
Drainage Area:	Not Reported	Drainage Area Units:	Not Reported
Contrib Drainage Area:	Not Reported	Contrib Drainage Area Unts:	Not Reported
Aquifer:	California Coastal Basin aquifers		
Formation Type:	Not Reported	Aquifer Type:	Not Reported
Construction Date:	19550101	Well Depth:	180
Well Depth Units:	ft	Well Hole Depth:	183
Well Hole Depth Units:	ft		

Ground water levels,Number of Measurements:	1	Level reading date:	1955-01-18
Feet below surface:	46.00	Feet to sea level:	Not Reported
Note:	Not Reported		

**A8  
ENE  
1/8 - 1/4 Mile  
Higher**

**CA WELLS    CAUSGSN00005082**

Well ID:	USGS-340453117154701	Well Type:	UNK
Source:	United States Geological Survey		
Other Name:	USGS-340453117154701	GAMA PFAS Testing:	Not Reported
Groundwater Quality Data:	<a href="https://gamagroundwater.waterboards.ca.gov/gama/gamamap/public/GamaDataDisplay.asp?dataset=USGSNEW&amp;amp_date=&amp;global_id=&amp;assigned_name=USGS-340453117154701&amp;store_num=">https://gamagroundwater.waterboards.ca.gov/gama/gamamap/public/GamaDataDisplay.asp?dataset=USGSNEW&amp;amp_date=&amp;global_id=&amp;assigned_name=USGS-340453117154701&amp;store_num=</a>		
GeoTracker Data:	Not Reported		

**9  
SSW  
1/4 - 1/2 Mile  
Lower**

**CA WELLS    CADPR0000001175**

Well ID:	84209	Well Type:	UNK
Source:	Department of Pesticide Regulation		
Other Name:	84209	GAMA PFAS Testing:	Not Reported
Groundwater Quality Data:	<a href="https://gamagroundwater.waterboards.ca.gov/gama/gamamap/public/GamaDataDisplay.asp?dataset=DPR&amp;samp_date=&amp;global_id=&amp;assigned_name=84209&amp;store_num=">https://gamagroundwater.waterboards.ca.gov/gama/gamamap/public/GamaDataDisplay.asp?dataset=DPR&amp;samp_date=&amp;global_id=&amp;assigned_name=84209&amp;store_num=</a>		
GeoTracker Data:	Not Reported		

**C10  
SW  
1/4 - 1/2 Mile  
Lower**

**CA WELLS    CADWR0000002979**

Well ID:	01S04W14P006S	Well Type:	UNK
Source:	Department of Water Resources		
Other Name:	01S04W14P006S	GAMA PFAS Testing:	Not Reported
Groundwater Quality Data:	<a href="https://gamagroundwater.waterboards.ca.gov/gama/gamamap/public/GamaDataDisplay.asp?dataset=DWR&amp;samp_date=&amp;global_id=&amp;assigned_name=01S04W14P006S&amp;store_num=">https://gamagroundwater.waterboards.ca.gov/gama/gamamap/public/GamaDataDisplay.asp?dataset=DWR&amp;samp_date=&amp;global_id=&amp;assigned_name=01S04W14P006S&amp;store_num=</a>		
GeoTracker Data:	Not Reported		

# GEOCHECK® - PHYSICAL SETTING SOURCE MAP FINDINGS

Map ID  
Direction  
Distance  
Elevation

Database      EDR ID Number

**C11**  
**WSW**  
**1/4 - 1/2 Mile**  
**Lower**

**FED USGS      USGS40000140707**

Organization ID:	USGS-CA	Type:	Well
Organization Name:	USGS California Water Science Center	HUC:	18070203
Monitor Location:	001S004W14P001S	Drainage Area Units:	Not Reported
Description:	Not Reported	Contrib Drainage Area Unts:	Not Reported
Drainage Area:	Not Reported	Aquifer Type:	Not Reported
Contrib Drainage Area:	Not Reported	Well Depth:	120
Aquifer:	California Coastal Basin aquifers	Well Hole Depth:	121
Formation Type:	Not Reported		
Construction Date:	19500101		
Well Depth Units:	ft		
Well Hole Depth Units:	ft		

Ground water levels,Number of Measurements:	1	Level reading date:	1950-09-14
Feet below surface:	28.00	Feet to sea level:	Not Reported
Note:	Not Reported		

**C12**  
**SW**  
**1/4 - 1/2 Mile**  
**Lower**

**CA WELLS      911**

Seq:	911	Prim sta c:	01S/04W-14P06 S
Frds no:	3310031079	County:	33
District:	14	User id:	WAT
System no:	3310031	Water type:	G
Source nam:	RAUB WELL 03	Station ty:	WELL/AMBNT/MUN/INTAKE/SUPPLY
Latitude:	340439.7	Longitude:	1171614.0
Precision:	1	Status:	AR
Comment 1:	Not Reported	Comment 2:	Not Reported
Comment 3:	Not Reported	Comment 4:	Not Reported
Comment 5:	Not Reported	Comment 6:	Not Reported
Comment 7:	Not Reported		

System no:	3310031	System nam:	Riverside, City Of
Hqname:	Not Reported	Address:	3900 MAIN STREET
City:	RIVERSIDE	State:	CA
Zip:	92522	Zip ext:	Not Reported
Pop serv:	245000	Connection:	58586
Area serve:	RIVERSIDE		

**C13**  
**SW**  
**1/4 - 1/2 Mile**  
**Lower**

**FED USGS      USGS40000140694**

Organization ID:	USGS-CA	Type:	Well
Organization Name:	USGS California Water Science Center	HUC:	18070203
Monitor Location:	001S004W14P003S	Drainage Area Units:	Not Reported
Description:	Not Reported	Contrib Drainage Area Unts:	Not Reported
Drainage Area:	Not Reported	Aquifer:	California Coastal Basin aquifers
Contrib Drainage Area:	Not Reported		

## GEOCHECK® - PHYSICAL SETTING SOURCE MAP FINDINGS

Formation Type:	Not Reported	Aquifer Type:	Not Reported
Construction Date:	19520101	Well Depth:	687
Well Depth Units:	ft	Well Hole Depth:	690
Well Hole Depth Units:	ft		

**C14**  
**WSW**  
**1/4 - 1/2 Mile**  
**Lower**

**CA WELLS      CAUSGSN00002692**

Well ID:	USGS-340442117161802	Well Type:	UNK
Source:	United States Geological Survey		
Other Name:	USGS-340442117161802	GAMA PFAS Testing:	Not Reported
Groundwater Quality Data:	<a href="https://gamagroundwater.waterboards.ca.gov/gama/gamamap/public/GamaDataDisplay.asp?dataset=USGSNEW&amp;store_num=&amp;amp_date=&amp;global_id=&amp;assigned_name=USGS-340442117161802">https://gamagroundwater.waterboards.ca.gov/gama/gamamap/public/GamaDataDisplay.asp?dataset=USGSNEW&amp;store_num=&amp;amp_date=&amp;global_id=&amp;assigned_name=USGS-340442117161802</a>		
GeoTracker Data:	Not Reported		

**C15**  
**WSW**  
**1/4 - 1/2 Mile**  
**Lower**

**FED USGS      USGS40000140703**

Organization ID:	USGS-CA		
Organization Name:	USGS California Water Science Center		
Monitor Location:	001S004W14P006S	Type:	Well
Description:	Not Reported	HUC:	18070203
Drainage Area:	Not Reported	Drainage Area Units:	Not Reported
Contrib Drainage Area:	Not Reported	Contrib Drainage Area Unts:	Not Reported
Aquifer:	California Coastal Basin aquifers		
Formation Type:	Not Reported	Aquifer Type:	Not Reported
Construction Date:	19520101	Well Depth:	691
Well Depth Units:	ft	Well Hole Depth:	691
Well Hole Depth Units:	ft		

Ground water levels,Number of Measurements:	280	Level reading date:	1970-03-31
Feet below surface:	122.50	Feet to sea level:	Not Reported
Note:	Not Reported		
Level reading date:	1969-11-26	Feet below surface:	107.90
Feet to sea level:	Not Reported	Note:	Not Reported
Level reading date:	1969-05-01	Feet below surface:	104.00
Feet to sea level:	Not Reported	Note:	Not Reported
Level reading date:	1969-01-03	Feet below surface:	111.00
Feet to sea level:	Not Reported	Note:	Not Reported
Level reading date:	1968-05-03	Feet below surface:	122.00
Feet to sea level:	Not Reported	Note:	Not Reported
Level reading date:	1967-11-30	Feet below surface:	96.00
Feet to sea level:	Not Reported	Note:	Not Reported
Level reading date:	1967-08-11	Feet below surface:	142.00
Feet to sea level:	Not Reported	Note:	Not Reported
Level reading date:	1967-07-07	Feet below surface:	134.00

## GEOCHECK® - PHYSICAL SETTING SOURCE MAP FINDINGS

Feet to sea level:	Not Reported	Note:	Not Reported
Level reading date:	1967-06-02	Feet below surface:	117.00
Feet to sea level:	Not Reported	Note:	Not Reported
Level reading date:	1967-05-05	Feet below surface:	96.00
Feet to sea level:	Not Reported	Note:	Not Reported
Level reading date:	1967-03-31	Feet below surface:	116.00
Feet to sea level:	Not Reported	Note:	Not Reported
Level reading date:	1967-03-03	Feet below surface:	116.00
Feet to sea level:	Not Reported	Note:	Not Reported
Level reading date:	1967-02-03	Feet below surface:	85.00
Feet to sea level:	Not Reported	Note:	Not Reported
Level reading date:	1967-01-06	Feet below surface:	88.00
Feet to sea level:	Not Reported	Note:	Not Reported
Level reading date:	1966-12-02	Feet below surface:	126.00
Feet to sea level:	Not Reported	Note:	Not Reported
Level reading date:	1966-11-04	Feet below surface:	136.00
Feet to sea level:	Not Reported	Note:	Not Reported
Level reading date:	1966-10-07	Feet below surface:	130.00
Feet to sea level:	Not Reported	Note:	Not Reported
Level reading date:	1966-09-30	Feet below surface:	138.00
Feet to sea level:	Not Reported	Note:	Not Reported
Level reading date:	1966-08-12	Feet below surface:	143.00
Feet to sea level:	Not Reported	Note:	Not Reported
Level reading date:	1966-07-29	Feet below surface:	143.00
Feet to sea level:	Not Reported	Note:	Not Reported
Level reading date:	1966-06-24	Feet below surface:	131.50
Feet to sea level:	Not Reported	Note:	Not Reported
Level reading date:	1966-05-20	Feet below surface:	120.00
Feet to sea level:	Not Reported	Note:	Not Reported
Level reading date:	1966-04-15	Feet below surface:	121.00
Feet to sea level:	Not Reported	Note:	Not Reported
Level reading date:	1966-03-11	Feet below surface:	103.00
Feet to sea level:	Not Reported	Note:	Not Reported
Level reading date:	1966-02-11	Feet below surface:	85.00
Feet to sea level:	Not Reported	Note:	Not Reported
Level reading date:	1966-01-14	Feet below surface:	86.00
Feet to sea level:	Not Reported	Note:	Not Reported
Level reading date:	1965-12-24	Feet below surface:	92.00
Feet to sea level:	Not Reported	Note:	Not Reported
Level reading date:	1965-11-26	Feet below surface:	100.00
Feet to sea level:	Not Reported	Note:	Not Reported

## GEOCHECK® - PHYSICAL SETTING SOURCE MAP FINDINGS

Level reading date:	1965-10-22	Feet below surface:	127.30
Feet to sea level:	Not Reported	Note:	Not Reported
Level reading date:	1965-09-10	Feet below surface:	125.80
Feet to sea level:	Not Reported	Note:	Not Reported
Level reading date:	1965-06-18	Feet below surface:	149.30
Feet to sea level:	Not Reported	Note:	The site was being pumped.
Level reading date:	1965-05-14	Feet below surface:	99.00
Feet to sea level:	Not Reported	Note:	Not Reported
Level reading date:	1965-04-16	Feet below surface:	78.90
Feet to sea level:	Not Reported	Note:	Not Reported
Level reading date:	1965-04-02	Feet below surface:	87.30
Feet to sea level:	Not Reported	Note:	Not Reported
Level reading date:	1965-03-19	Feet below surface:	85.90
Feet to sea level:	Not Reported	Note:	Not Reported
Level reading date:	1965-03-05	Feet below surface:	107.30
Feet to sea level:	Not Reported	Note:	Not Reported
Level reading date:	1965-02-19	Feet below surface:	110.80
Feet to sea level:	Not Reported	Note:	Not Reported
Level reading date:	1965-02-05	Feet below surface:	101.60
Feet to sea level:	Not Reported	Note:	Not Reported
Level reading date:	1965-01-15	Feet below surface:	82.60
Feet to sea level:	Not Reported	Note:	Not Reported
Level reading date:	1965-01-02	Feet below surface:	87.90
Feet to sea level:	Not Reported	Note:	Not Reported
Level reading date:	1964-12-18	Feet below surface:	103.00
Feet to sea level:	Not Reported	Note:	Not Reported
Level reading date:	1964-12-04	Feet below surface:	98.00
Feet to sea level:	Not Reported	Note:	Not Reported
Level reading date:	1964-11-20	Feet below surface:	89.00
Feet to sea level:	Not Reported	Note:	Not Reported
Level reading date:	1964-11-06	Feet below surface:	111.50
Feet to sea level:	Not Reported	Note:	Not Reported
Level reading date:	1964-10-23	Feet below surface:	110.00
Feet to sea level:	Not Reported	Note:	Not Reported
Level reading date:	1964-09-25	Feet below surface:	121.60
Feet to sea level:	Not Reported	Note:	Not Reported
Level reading date:	1964-08-14	Feet below surface:	127.60
Feet to sea level:	Not Reported	Note:	Not Reported
Level reading date:	1964-07-17	Feet below surface:	149.30
Feet to sea level:	Not Reported	Note:	The site was being pumped.
Level reading date:	1964-06-19	Feet below surface:	142.00
Feet to sea level:	Not Reported	Note:	The site was being pumped.



## GEOCHECK® - PHYSICAL SETTING SOURCE MAP FINDINGS

Level reading date:	1964-05-15	Feet below surface:	130.60
Feet to sea level:	Not Reported	Note:	The site was being pumped.
Level reading date:	1964-05-01	Feet below surface:	102.30
Feet to sea level:	Not Reported	Note:	Not Reported
Level reading date:	1964-04-10	Feet below surface:	86.60
Feet to sea level:	Not Reported	Note:	Not Reported
Level reading date:	1964-03-13	Feet below surface:	96.00
Feet to sea level:	Not Reported	Note:	Not Reported
Level reading date:	1964-02-14	Feet below surface:	96.00
Feet to sea level:	Not Reported	Note:	Not Reported
Level reading date:	1964-01-10	Feet below surface:	129.00
Feet to sea level:	Not Reported	Note:	The site was being pumped.
Level reading date:	1963-12-13	Feet below surface:	82.00
Feet to sea level:	Not Reported	Note:	Not Reported
Level reading date:	1963-11-29	Feet below surface:	79.60
Feet to sea level:	Not Reported	Note:	Not Reported
Level reading date:	1963-11-15	Feet below surface:	91.90
Feet to sea level:	Not Reported	Note:	Not Reported
Level reading date:	1963-11-01	Feet below surface:	88.30
Feet to sea level:	Not Reported	Note:	Not Reported
Level reading date:	1963-10-18	Feet below surface:	97.30
Feet to sea level:	Not Reported	Note:	Not Reported
Level reading date:	1963-10-04	Feet below surface:	88.30
Feet to sea level:	Not Reported	Note:	Not Reported
Level reading date:	1963-09-13	Feet below surface:	141.00
Feet to sea level:	Not Reported	Note:	The site was being pumped.
Level reading date:	1963-08-30	Feet below surface:	143.60
Feet to sea level:	Not Reported	Note:	The site was being pumped.
Level reading date:	1963-08-16	Feet below surface:	140.90
Feet to sea level:	Not Reported	Note:	The site was being pumped.
Level reading date:	1963-08-01	Feet below surface:	141.60
Feet to sea level:	Not Reported	Note:	The site was being pumped.
Level reading date:	1963-07-12	Feet below surface:	138.00
Feet to sea level:	Not Reported	Note:	The site was being pumped.
Level reading date:	1963-06-21	Feet below surface:	101.80
Feet to sea level:	Not Reported	Note:	Not Reported
Level reading date:	1963-06-07	Feet below surface:	91.90
Feet to sea level:	Not Reported	Note:	Not Reported
Level reading date:	1963-05-24	Feet below surface:	91.50
Feet to sea level:	Not Reported	Note:	Not Reported
Level reading date:	1963-05-10	Feet below surface:	80.90
Feet to sea level:	Not Reported	Note:	Not Reported

## GEOCHECK® - PHYSICAL SETTING SOURCE MAP FINDINGS

Level reading date:	1963-04-26	Feet below surface:	68.90
Feet to sea level:	Not Reported	Note:	Not Reported
Level reading date:	1963-03-29	Feet below surface:	68.20
Feet to sea level:	Not Reported	Note:	Not Reported
Level reading date:	1963-03-15	Feet below surface:	73.50
Feet to sea level:	Not Reported	Note:	Not Reported
Level reading date:	1963-03-01	Feet below surface:	76.90
Feet to sea level:	Not Reported	Note:	Not Reported
Level reading date:	1963-02-08	Feet below surface:	85.90
Feet to sea level:	Not Reported	Note:	Not Reported
Level reading date:	1963-01-26	Feet below surface:	87.50
Feet to sea level:	Not Reported	Note:	Not Reported
Level reading date:	1962-12-21	Feet below surface:	84.40
Feet to sea level:	Not Reported	Note:	Not Reported
Level reading date:	1962-12-08	Feet below surface:	83.90
Feet to sea level:	Not Reported	Note:	Not Reported
Level reading date:	1962-11-23	Feet below surface:	82.80
Feet to sea level:	Not Reported	Note:	Not Reported
Level reading date:	1962-11-09	Feet below surface:	119.80
Feet to sea level:	Not Reported	Note:	The site was being pumped.
Level reading date:	1962-10-26	Feet below surface:	125.90
Feet to sea level:	Not Reported	Note:	The site was being pumped.
Level reading date:	1962-10-12	Feet below surface:	127.80
Feet to sea level:	Not Reported	Note:	The site was being pumped.
Level reading date:	1962-09-28	Feet below surface:	88.90
Feet to sea level:	Not Reported	Note:	Not Reported
Level reading date:	1962-09-14	Feet below surface:	130.80
Feet to sea level:	Not Reported	Note:	The site was being pumped.
Level reading date:	1962-08-31	Feet below surface:	131.20
Feet to sea level:	Not Reported	Note:	The site was being pumped.
Level reading date:	1962-08-17	Feet below surface:	130.50
Feet to sea level:	Not Reported	Note:	The site was being pumped.
Level reading date:	1962-08-03	Feet below surface:	128.80
Feet to sea level:	Not Reported	Note:	The site was being pumped.
Level reading date:	1962-07-20	Feet below surface:	123.80
Feet to sea level:	Not Reported	Note:	The site was being pumped.
Level reading date:	1962-06-29	Feet below surface:	120.40
Feet to sea level:	Not Reported	Note:	The site was being pumped.
Level reading date:	1962-06-15	Feet below surface:	70.90
Feet to sea level:	Not Reported	Note:	Not Reported
Level reading date:	1962-06-01	Feet below surface:	68.90
Feet to sea level:	Not Reported	Note:	Not Reported

## GEOCHECK® - PHYSICAL SETTING SOURCE MAP FINDINGS

Level reading date:	1962-05-18	Feet below surface:	62.90
Feet to sea level:	Not Reported	Note:	Not Reported
Level reading date:	1962-05-04	Feet below surface:	102.40
Feet to sea level:	Not Reported	Note:	The site was being pumped.
Level reading date:	1962-04-13	Feet below surface:	101.90
Feet to sea level:	Not Reported	Note:	The site was being pumped.
Level reading date:	1962-03-30	Feet below surface:	42.20
Feet to sea level:	Not Reported	Note:	Not Reported
Level reading date:	1962-03-16	Feet below surface:	42.70
Feet to sea level:	Not Reported	Note:	Not Reported
Level reading date:	1962-03-02	Feet below surface:	52.90
Feet to sea level:	Not Reported	Note:	Not Reported
Level reading date:	1962-02-22	Feet below surface:	46.40
Feet to sea level:	Not Reported	Note:	Not Reported
Level reading date:	1962-02-02	Feet below surface:	67.40
Feet to sea level:	Not Reported	Note:	Not Reported
Level reading date:	1962-01-05	Feet below surface:	62.40
Feet to sea level:	Not Reported	Note:	Not Reported
Level reading date:	1961-12-22	Feet below surface:	51.90
Feet to sea level:	Not Reported	Note:	Not Reported
Level reading date:	1961-12-08	Feet below surface:	54.90
Feet to sea level:	Not Reported	Note:	Not Reported
Level reading date:	1961-11-17	Feet below surface:	77.90
Feet to sea level:	Not Reported	Note:	Not Reported
Level reading date:	1961-11-03	Feet below surface:	75.90
Feet to sea level:	Not Reported	Note:	Not Reported
Level reading date:	1961-10-13	Feet below surface:	103.90
Feet to sea level:	Not Reported	Note:	The site was being pumped.
Level reading date:	1961-09-29	Feet below surface:	104.90
Feet to sea level:	Not Reported	Note:	The site was being pumped.
Level reading date:	1961-09-15	Feet below surface:	88.90
Feet to sea level:	Not Reported	Note:	Not Reported
Level reading date:	1961-09-08	Feet below surface:	108.70
Feet to sea level:	Not Reported	Note:	The site was being pumped.
Level reading date:	1961-08-04	Feet below surface:	92.90
Feet to sea level:	Not Reported	Note:	The site was being pumped.
Level reading date:	1961-07-14	Feet below surface:	107.90
Feet to sea level:	Not Reported	Note:	The site was being pumped.
Level reading date:	1961-06-30	Feet below surface:	110.50
Feet to sea level:	Not Reported	Note:	The site was being pumped.
Level reading date:	1961-06-16	Feet below surface:	105.80
Feet to sea level:	Not Reported	Note:	The site was being pumped.

## GEOCHECK® - PHYSICAL SETTING SOURCE MAP FINDINGS

Level reading date:	1961-06-02	Feet below surface:	72.20
Feet to sea level:	Not Reported	Note:	Not Reported
Level reading date:	1961-05-12	Feet below surface:	73.50
Feet to sea level:	Not Reported	Note:	Not Reported
Level reading date:	1961-05-05	Feet below surface:	62.50
Feet to sea level:	Not Reported	Note:	Not Reported
Level reading date:	1961-04-14	Feet below surface:	69.90
Feet to sea level:	Not Reported	Note:	Not Reported
Level reading date:	1961-03-31	Feet below surface:	53.50
Feet to sea level:	Not Reported	Note:	Not Reported
Level reading date:	1961-03-16	Feet below surface:	50.90
Feet to sea level:	Not Reported	Note:	Not Reported
Level reading date:	1961-03-03	Feet below surface:	93.90
Feet to sea level:	Not Reported	Note:	The site was being pumped.
Level reading date:	1961-02-17	Feet below surface:	59.90
Feet to sea level:	Not Reported	Note:	Not Reported
Level reading date:	1961-02-03	Feet below surface:	39.80
Feet to sea level:	Not Reported	Note:	Not Reported
Level reading date:	1961-01-20	Feet below surface:	93.90
Feet to sea level:	Not Reported	Note:	The site was being pumped.
Level reading date:	1961-01-06	Feet below surface:	62.50
Feet to sea level:	Not Reported	Note:	Not Reported
Level reading date:	1960-12-23	Feet below surface:	94.90
Feet to sea level:	Not Reported	Note:	The site was being pumped.
Level reading date:	1960-11-25	Feet below surface:	58.50
Feet to sea level:	Not Reported	Note:	Not Reported
Level reading date:	1960-11-11	Feet below surface:	40.50
Feet to sea level:	Not Reported	Note:	Not Reported
Level reading date:	1960-10-28	Feet below surface:	66.90
Feet to sea level:	Not Reported	Note:	Not Reported
Level reading date:	1960-10-14	Feet below surface:	50.90
Feet to sea level:	Not Reported	Note:	Not Reported
Level reading date:	1960-09-30	Feet below surface:	62.90
Feet to sea level:	Not Reported	Note:	Not Reported
Level reading date:	1960-09-14	Feet below surface:	69.50
Feet to sea level:	Not Reported	Note:	Not Reported
Level reading date:	1960-09-02	Feet below surface:	75.20
Feet to sea level:	Not Reported	Note:	Not Reported
Level reading date:	1960-08-19	Feet below surface:	101.90
Feet to sea level:	Not Reported	Note:	The site was being pumped.
Level reading date:	1960-08-05	Feet below surface:	99.90
Feet to sea level:	Not Reported	Note:	The site was being pumped.

## GEOCHECK® - PHYSICAL SETTING SOURCE MAP FINDINGS

Level reading date:	1960-07-15	Feet below surface:	100.20
Feet to sea level:	Not Reported	Note:	The site was being pumped.
Level reading date:	1960-07-01	Feet below surface:	99.80
Feet to sea level:	Not Reported	Note:	The site was being pumped.
Level reading date:	1960-06-22	Feet below surface:	97.90
Feet to sea level:	Not Reported	Note:	The site was being pumped.
Level reading date:	1960-06-10	Feet below surface:	62.20
Feet to sea level:	Not Reported	Note:	Not Reported
Level reading date:	1960-05-27	Feet below surface:	102.20
Feet to sea level:	Not Reported	Note:	The site was being pumped.
Level reading date:	1960-05-20	Feet below surface:	99.90
Feet to sea level:	Not Reported	Note:	The site was being pumped.
Level reading date:	1960-04-29	Feet below surface:	48.20
Feet to sea level:	Not Reported	Note:	Not Reported
Level reading date:	1960-04-15	Feet below surface:	92.90
Feet to sea level:	Not Reported	Note:	Not Reported
Level reading date:	1960-04-01	Feet below surface:	95.90
Feet to sea level:	Not Reported	Note:	Not Reported
Level reading date:	1960-03-18	Feet below surface:	86.90
Feet to sea level:	Not Reported	Note:	Not Reported
Level reading date:	1960-03-04	Feet below surface:	17.90
Feet to sea level:	Not Reported	Note:	Not Reported
Level reading date:	1960-02-19	Feet below surface:	78.20
Feet to sea level:	Not Reported	Note:	The site was being pumped.
Level reading date:	1960-01-29	Feet below surface:	28.90
Feet to sea level:	Not Reported	Note:	Not Reported
Level reading date:	1960-01-15	Feet below surface:	24.90
Feet to sea level:	Not Reported	Note:	Not Reported
Level reading date:	1960-01-03	Feet below surface:	30.90
Feet to sea level:	Not Reported	Note:	Not Reported
Level reading date:	1959-12-18	Feet below surface:	58.40
Feet to sea level:	Not Reported	Note:	Not Reported
Level reading date:	1959-12-04	Feet below surface:	96.40
Feet to sea level:	Not Reported	Note:	The site was being pumped.
Level reading date:	1959-11-13	Feet below surface:	54.40
Feet to sea level:	Not Reported	Note:	Not Reported
Level reading date:	1959-11-02	Feet below surface:	59.70
Feet to sea level:	Not Reported	Note:	Not Reported
Level reading date:	1959-10-19	Feet below surface:	101.20
Feet to sea level:	Not Reported	Note:	The site was being pumped.
Level reading date:	1959-10-02	Feet below surface:	91.70
Feet to sea level:	Not Reported	Note:	The site was being pumped.

## GEOCHECK® - PHYSICAL SETTING SOURCE MAP FINDINGS

Level reading date:	1959-09-25	Feet below surface:	62.40
Feet to sea level:	Not Reported	Note:	Not Reported
Level reading date:	1959-09-18	Feet below surface:	59.40
Feet to sea level:	Not Reported	Note:	Not Reported
Level reading date:	1959-09-11	Feet below surface:	86.70
Feet to sea level:	Not Reported	Note:	The site was being pumped.
Level reading date:	1959-09-04	Feet below surface:	88.90
Feet to sea level:	Not Reported	Note:	The site was being pumped.
Level reading date:	1959-08-28	Feet below surface:	97.90
Feet to sea level:	Not Reported	Note:	The site was being pumped.
Level reading date:	1959-08-21	Feet below surface:	101.20
Feet to sea level:	Not Reported	Note:	The site was being pumped.
Level reading date:	1959-08-14	Feet below surface:	89.20
Feet to sea level:	Not Reported	Note:	The site was being pumped.
Level reading date:	1959-08-07	Feet below surface:	103.90
Feet to sea level:	Not Reported	Note:	The site was being pumped.
Level reading date:	1959-07-31	Feet below surface:	98.90
Feet to sea level:	Not Reported	Note:	The site was being pumped.
Level reading date:	1959-07-24	Feet below surface:	95.20
Feet to sea level:	Not Reported	Note:	The site was being pumped.
Level reading date:	1959-07-17	Feet below surface:	95.20
Feet to sea level:	Not Reported	Note:	The site was being pumped.
Level reading date:	1959-07-03	Feet below surface:	94.90
Feet to sea level:	Not Reported	Note:	The site was being pumped.
Level reading date:	1959-06-26	Feet below surface:	72.50
Feet to sea level:	Not Reported	Note:	Not Reported
Level reading date:	1959-06-19	Feet below surface:	70.90
Feet to sea level:	Not Reported	Note:	Not Reported
Level reading date:	1959-06-12	Feet below surface:	64.80
Feet to sea level:	Not Reported	Note:	Not Reported
Level reading date:	1959-06-05	Feet below surface:	62.20
Feet to sea level:	Not Reported	Note:	Not Reported
Level reading date:	1959-05-22	Feet below surface:	87.80
Feet to sea level:	Not Reported	Note:	The site was being pumped.
Level reading date:	1959-05-15	Feet below surface:	86.50
Feet to sea level:	Not Reported	Note:	The site was being pumped.
Level reading date:	1959-05-08	Feet below surface:	92.90
Feet to sea level:	Not Reported	Note:	The site was being pumped.
Level reading date:	1959-05-01	Feet below surface:	55.80
Feet to sea level:	Not Reported	Note:	Not Reported
Level reading date:	1959-04-24	Feet below surface:	51.50
Feet to sea level:	Not Reported	Note:	Not Reported

## GEOCHECK® - PHYSICAL SETTING SOURCE MAP FINDINGS

Level reading date:	1959-04-17	Feet below surface:	45.80
Feet to sea level:	Not Reported	Note:	Not Reported
Level reading date:	1959-04-10	Feet below surface:	41.90
Feet to sea level:	Not Reported	Note:	Not Reported
Level reading date:	1959-03-27	Feet below surface:	47.50
Feet to sea level:	Not Reported	Note:	Not Reported
Level reading date:	1959-03-13	Feet below surface:	19.90
Feet to sea level:	Not Reported	Note:	Not Reported
Level reading date:	1959-02-20	Feet below surface:	13.50
Feet to sea level:	Not Reported	Note:	Not Reported
Level reading date:	1959-02-06	Feet below surface:	44.50
Feet to sea level:	Not Reported	Note:	Not Reported
Level reading date:	1959-01-23	Feet below surface:	29.80
Feet to sea level:	Not Reported	Note:	Not Reported
Level reading date:	1959-01-02	Feet below surface:	35.80
Feet to sea level:	Not Reported	Note:	Not Reported
Level reading date:	1958-12-19	Feet below surface:	46.50
Feet to sea level:	Not Reported	Note:	Not Reported
Level reading date:	1958-12-05	Feet below surface:	82.20
Feet to sea level:	Not Reported	Note:	The site was being pumped.
Level reading date:	1958-11-21	Feet below surface:	83.80
Feet to sea level:	Not Reported	Note:	The site was being pumped.
Level reading date:	1958-11-07	Feet below surface:	83.20
Feet to sea level:	Not Reported	Note:	The site was being pumped.
Level reading date:	1958-10-24	Feet below surface:	34.90
Feet to sea level:	Not Reported	Note:	Not Reported
Level reading date:	1958-10-17	Feet below surface:	90.80
Feet to sea level:	Not Reported	Note:	The site was being pumped.
Level reading date:	1958-10-10	Feet below surface:	49.50
Feet to sea level:	Not Reported	Note:	Not Reported
Level reading date:	1958-09-26	Feet below surface:	90.90
Feet to sea level:	Not Reported	Note:	The site was being pumped.
Level reading date:	1958-09-19	Feet below surface:	92.50
Feet to sea level:	Not Reported	Note:	The site was being pumped.
Level reading date:	1958-09-13	Feet below surface:	53.80
Feet to sea level:	Not Reported	Note:	Not Reported
Level reading date:	1958-09-05	Feet below surface:	87.20
Feet to sea level:	Not Reported	Note:	The site was being pumped.
Level reading date:	1958-08-29	Feet below surface:	81.90
Feet to sea level:	Not Reported	Note:	The site was being pumped.
Level reading date:	1958-08-22	Feet below surface:	85.20
Feet to sea level:	Not Reported	Note:	The site was being pumped.

## GEOCHECK® - PHYSICAL SETTING SOURCE MAP FINDINGS

Level reading date:	1958-08-16	Feet below surface:	43.50
Feet to sea level:	Not Reported	Note:	Not Reported
Level reading date:	1958-08-08	Feet below surface:	93.50
Feet to sea level:	Not Reported	Note:	The site was being pumped.
Level reading date:	1958-08-01	Feet below surface:	87.80
Feet to sea level:	Not Reported	Note:	The site was being pumped.
Level reading date:	1958-07-25	Feet below surface:	91.80
Feet to sea level:	Not Reported	Note:	The site was being pumped.
Level reading date:	1958-07-18	Feet below surface:	89.90
Feet to sea level:	Not Reported	Note:	The site was being pumped.
Level reading date:	1958-07-11	Feet below surface:	92.50
Feet to sea level:	Not Reported	Note:	The site was being pumped.
Level reading date:	1958-07-04	Feet below surface:	88.20
Feet to sea level:	Not Reported	Note:	The site was being pumped.
Level reading date:	1958-06-27	Feet below surface:	91.40
Feet to sea level:	Not Reported	Note:	The site was being pumped.
Level reading date:	1958-06-20	Feet below surface:	91.90
Feet to sea level:	Not Reported	Note:	The site was being pumped.
Level reading date:	1958-06-13	Feet below surface:	91.20
Feet to sea level:	Not Reported	Note:	The site was being pumped.
Level reading date:	1958-06-06	Feet below surface:	86.20
Feet to sea level:	Not Reported	Note:	The site was being pumped.
Level reading date:	1958-05-30	Feet below surface:	60.90
Feet to sea level:	Not Reported	Note:	Not Reported
Level reading date:	1958-05-23	Feet below surface:	87.40
Feet to sea level:	Not Reported	Note:	The site was being pumped.
Level reading date:	1958-05-16	Feet below surface:	84.90
Feet to sea level:	Not Reported	Note:	The site was being pumped.
Level reading date:	1958-05-09	Feet below surface:	82.20
Feet to sea level:	Not Reported	Note:	The site was being pumped.
Level reading date:	1958-04-25	Feet below surface:	30.20
Feet to sea level:	Not Reported	Note:	Not Reported
Level reading date:	1958-04-10	Feet below surface:	60.90
Feet to sea level:	Not Reported	Note:	Not Reported
Level reading date:	1958-03-29	Feet below surface:	3.90
Feet to sea level:	Not Reported	Note:	Not Reported
Level reading date:	1958-03-14	Feet below surface:	4.90
Feet to sea level:	Not Reported	Note:	Not Reported
Level reading date:	1958-02-21	Feet below surface:	13.40
Feet to sea level:	Not Reported	Note:	Not Reported
Level reading date:	1958-02-07	Feet below surface:	16.20
Feet to sea level:	Not Reported	Note:	Not Reported



## GEOCHECK® - PHYSICAL SETTING SOURCE MAP FINDINGS

Level reading date:	1958-01-24	Feet below surface:	34.20
Feet to sea level:	Not Reported	Note:	Not Reported
Level reading date:	1958-01-13	Feet below surface:	27.70
Feet to sea level:	Not Reported	Note:	Not Reported
Level reading date:	1957-12-27	Feet below surface:	22.40
Feet to sea level:	Not Reported	Note:	Not Reported
Level reading date:	1957-12-13	Feet below surface:	28.90
Feet to sea level:	Not Reported	Note:	Not Reported
Level reading date:	1957-11-29	Feet below surface:	37.70
Feet to sea level:	Not Reported	Note:	Not Reported
Level reading date:	1957-11-15	Feet below surface:	22.20
Feet to sea level:	Not Reported	Note:	Not Reported
Level reading date:	1957-11-01	Feet below surface:	29.70
Feet to sea level:	Not Reported	Note:	Not Reported
Level reading date:	1957-10-18	Feet below surface:	39.90
Feet to sea level:	Not Reported	Note:	Not Reported
Level reading date:	1957-10-04	Feet below surface:	67.20
Feet to sea level:	Not Reported	Note:	Not Reported
Level reading date:	1957-09-28	Feet below surface:	112.40
Feet to sea level:	Not Reported	Note:	The site was being pumped.
Level reading date:	1957-09-20	Feet below surface:	61.90
Feet to sea level:	Not Reported	Note:	Not Reported
Level reading date:	1957-09-13	Feet below surface:	99.90
Feet to sea level:	Not Reported	Note:	The site was being pumped.
Level reading date:	1957-09-06	Feet below surface:	99.90
Feet to sea level:	Not Reported	Note:	The site was being pumped.
Level reading date:	1957-08-30	Feet below surface:	66.90
Feet to sea level:	Not Reported	Note:	Not Reported
Level reading date:	1957-08-25	Feet below surface:	65.20
Feet to sea level:	Not Reported	Note:	Not Reported
Level reading date:	1957-08-23	Feet below surface:	99.90
Feet to sea level:	Not Reported	Note:	The site was being pumped.
Level reading date:	1957-08-16	Feet below surface:	99.70
Feet to sea level:	Not Reported	Note:	The site was being pumped.
Level reading date:	1957-08-09	Feet below surface:	98.90
Feet to sea level:	Not Reported	Note:	The site was being pumped.
Level reading date:	1957-08-02	Feet below surface:	97.90
Feet to sea level:	Not Reported	Note:	The site was being pumped.
Level reading date:	1957-07-26	Feet below surface:	102.90
Feet to sea level:	Not Reported	Note:	The site was being pumped.
Level reading date:	1957-07-19	Feet below surface:	100.90
Feet to sea level:	Not Reported	Note:	The site was being pumped.

## GEOCHECK® - PHYSICAL SETTING SOURCE MAP FINDINGS

Level reading date:	1957-07-12	Feet below surface:	100.40
Feet to sea level:	Not Reported	Note:	The site was being pumped.
Level reading date:	1957-07-05	Feet below surface:	95.20
Feet to sea level:	Not Reported	Note:	The site was being pumped.
Level reading date:	1957-06-29	Feet below surface:	64.20
Feet to sea level:	Not Reported	Note:	Not Reported
Level reading date:	1957-06-28	Feet below surface:	94.90
Feet to sea level:	Not Reported	Note:	The site was being pumped.
Level reading date:	1957-06-21	Feet below surface:	93.90
Feet to sea level:	Not Reported	Note:	The site was being pumped.
Level reading date:	1957-06-12	Feet below surface:	87.70
Feet to sea level:	Not Reported	Note:	The site was being pumped.
Level reading date:	1957-05-25	Feet below surface:	23.70
Feet to sea level:	Not Reported	Note:	Not Reported
Level reading date:	1957-05-10	Feet below surface:	77.90
Feet to sea level:	Not Reported	Note:	The site was being pumped.
Level reading date:	1957-05-08	Feet below surface:	68.90
Feet to sea level:	Not Reported	Note:	The site was being pumped.
Level reading date:	1957-04-28	Feet below surface:	67.70
Feet to sea level:	Not Reported	Note:	The site was being pumped.
Level reading date:	1957-04-26	Feet below surface:	18.40
Feet to sea level:	Not Reported	Note:	Not Reported
Level reading date:	1957-04-17	Feet below surface:	39.20
Feet to sea level:	Not Reported	Note:	Not Reported
Level reading date:	1957-04-12	Feet below surface:	31.90
Feet to sea level:	Not Reported	Note:	Not Reported
Level reading date:	1957-04-01	Feet below surface:	74.70
Feet to sea level:	Not Reported	Note:	The site was being pumped.
Level reading date:	1957-03-15	Feet below surface:	60.90
Feet to sea level:	Not Reported	Note:	The site was being pumped.
Level reading date:	1957-03-01	Feet below surface:	12.70
Feet to sea level:	Not Reported	Note:	Not Reported
Level reading date:	1957-02-15	Feet below surface:	69.90
Feet to sea level:	Not Reported	Note:	The site was being pumped.
Level reading date:	1957-02-04	Feet below surface:	16.90
Feet to sea level:	Not Reported	Note:	Not Reported
Level reading date:	1957-01-21	Feet below surface:	11.40
Feet to sea level:	Not Reported	Note:	Not Reported
Level reading date:	1957-01-04	Feet below surface:	33.20
Feet to sea level:	Not Reported	Note:	Not Reported
Level reading date:	1956-12-14	Feet below surface:	82.70
Feet to sea level:	Not Reported	Note:	The site was being pumped.

## GEOCHECK® - PHYSICAL SETTING SOURCE MAP FINDINGS

Level reading date:	1956-11-30	Feet below surface:	85.40
Feet to sea level:	Not Reported	Note:	The site was being pumped.
Level reading date:	1956-11-16	Feet below surface:	42.40
Feet to sea level:	Not Reported	Note:	Not Reported
Level reading date:	1956-11-02	Feet below surface:	37.40
Feet to sea level:	Not Reported	Note:	Not Reported
Level reading date:	1956-10-19	Feet below surface:	44.70
Feet to sea level:	Not Reported	Note:	Not Reported
Level reading date:	1956-10-05	Feet below surface:	45.40
Feet to sea level:	Not Reported	Note:	Not Reported
Level reading date:	1956-09-21	Feet below surface:	93.20
Feet to sea level:	Not Reported	Note:	The site was being pumped.
Level reading date:	1956-09-07	Feet below surface:	97.20
Feet to sea level:	Not Reported	Note:	The site was being pumped.
Level reading date:	1956-08-24	Feet below surface:	95.20
Feet to sea level:	Not Reported	Note:	The site was being pumped.
Level reading date:	1956-08-10	Feet below surface:	95.40
Feet to sea level:	Not Reported	Note:	The site was being pumped.
Level reading date:	1956-07-27	Feet below surface:	51.10
Feet to sea level:	Not Reported	Note:	Not Reported
Level reading date:	1956-07-13	Feet below surface:	91.40
Feet to sea level:	Not Reported	Note:	The site was being pumped.
Level reading date:	1956-06-29	Feet below surface:	91.90
Feet to sea level:	Not Reported	Note:	The site was being pumped.
Level reading date:	1956-06-15	Feet below surface:	90.60
Feet to sea level:	Not Reported	Note:	The site was being pumped.
Level reading date:	1956-06-05	Feet below surface:	84.00
Feet to sea level:	Not Reported	Note:	The site was being pumped.
Level reading date:	1956-05-07	Feet below surface:	80.30
Feet to sea level:	Not Reported	Note:	Not Reported
Level reading date:	1954-02-01	Feet below surface:	2.80
Feet to sea level:	Not Reported	Note:	Not Reported
Level reading date:	1953-12-01	Feet below surface:	3.40
Feet to sea level:	Not Reported	Note:	Not Reported
Level reading date:	1952-10-01	Feet below surface:	6.50
Feet to sea level:	Not Reported	Note:	Not Reported
Level reading date:	1952-09-02	Feet below surface:	8.60
Feet to sea level:	Not Reported	Note:	Not Reported
Level reading date:	1952-05-01	Feet below surface:	24.50
Feet to sea level:	Not Reported	Note:	Not Reported
Level reading date:	1952-04-30	Feet below surface:	11.00
Feet to sea level:	Not Reported	Note:	Not Reported

# GEOCHECK® - PHYSICAL SETTING SOURCE MAP FINDINGS

Map ID  
 Direction  
 Distance  
 Elevation

Database      EDR ID Number

**C16**  
**WSW**  
**1/4 - 1/2 Mile**  
**Lower**

**FED USGS      USGS40000140702**

Organization ID:	USGS-CA		
Organization Name:	USGS California Water Science Center		
Monitor Location:	001S004W14P002S	Type:	Well
Description:	Not Reported	HUC:	18070203
Drainage Area:	Not Reported	Drainage Area Units:	Not Reported
Contrib Drainage Area:	Not Reported	Contrib Drainage Area Units:	Not Reported
Aquifer:	California Coastal Basin aquifers		
Formation Type:	Not Reported	Aquifer Type:	Not Reported
Construction Date:	19120101	Well Depth:	580
Well Depth Units:	ft	Well Hole Depth:	580
Well Hole Depth Units:	ft		

Ground water levels,Number of Measurements:	403	Level reading date:	1970-03-31
Feet below surface:	89.40	Feet to sea level:	Not Reported
Note:	Not Reported		

Level reading date:	1969-11-26	Feet below surface:	104.80
Feet to sea level:	Not Reported	Note:	Not Reported

Level reading date:	1969-05-01	Feet below surface:	100.20
Feet to sea level:	Not Reported	Note:	Not Reported

Level reading date:	1969-01-03	Feet below surface:	105.20
Feet to sea level:	Not Reported	Note:	Not Reported

Level reading date:	1968-05-03	Feet below surface:	118.20
Feet to sea level:	Not Reported	Note:	Not Reported

Level reading date:	1967-11-30	Feet below surface:	94.20
Feet to sea level:	Not Reported	Note:	Not Reported

Level reading date:	1967-09-08	Feet below surface:	130.20
Feet to sea level:	Not Reported	Note:	Not Reported

Level reading date:	1967-08-11	Feet below surface:	133.20
Feet to sea level:	Not Reported	Note:	Not Reported

Level reading date:	1967-07-07	Feet below surface:	127.20
Feet to sea level:	Not Reported	Note:	Not Reported

Level reading date:	1967-06-02	Feet below surface:	115.20
Feet to sea level:	Not Reported	Note:	Not Reported

Level reading date:	1967-05-05	Feet below surface:	95.20
Feet to sea level:	Not Reported	Note:	Not Reported

Level reading date:	1967-04-01	Feet below surface:	104.20
Feet to sea level:	Not Reported	Note:	Not Reported

Level reading date:	1967-03-03	Feet below surface:	113.20
Feet to sea level:	Not Reported	Note:	Not Reported

Level reading date:	1967-02-03	Feet below surface:	87.20
Feet to sea level:	Not Reported	Note:	Not Reported

## GEOCHECK® - PHYSICAL SETTING SOURCE MAP FINDINGS

Level reading date:	1967-01-06	Feet below surface:	89.20
Feet to sea level:	Not Reported	Note:	Not Reported
Level reading date:	1966-12-02	Feet below surface:	122.20
Feet to sea level:	Not Reported	Note:	Not Reported
Level reading date:	1966-10-28	Feet below surface:	134.20
Feet to sea level:	Not Reported	Note:	Not Reported
Level reading date:	1966-10-07	Feet below surface:	127.20
Feet to sea level:	Not Reported	Note:	Not Reported
Level reading date:	1966-09-16	Feet below surface:	136.20
Feet to sea level:	Not Reported	Note:	Not Reported
Level reading date:	1966-08-20	Feet below surface:	136.20
Feet to sea level:	Not Reported	Note:	Not Reported
Level reading date:	1966-07-15	Feet below surface:	134.20
Feet to sea level:	Not Reported	Note:	Not Reported
Level reading date:	1966-06-17	Feet below surface:	128.70
Feet to sea level:	Not Reported	Note:	Not Reported
Level reading date:	1966-05-20	Feet below surface:	115.20
Feet to sea level:	Not Reported	Note:	Not Reported
Level reading date:	1966-04-15	Feet below surface:	115.20
Feet to sea level:	Not Reported	Note:	Not Reported
Level reading date:	1966-03-11	Feet below surface:	101.20
Feet to sea level:	Not Reported	Note:	Not Reported
Level reading date:	1966-02-04	Feet below surface:	84.20
Feet to sea level:	Not Reported	Note:	Not Reported
Level reading date:	1966-01-07	Feet below surface:	86.20
Feet to sea level:	Not Reported	Note:	Not Reported
Level reading date:	1965-12-10	Feet below surface:	92.20
Feet to sea level:	Not Reported	Note:	Not Reported
Level reading date:	1965-11-12	Feet below surface:	114.80
Feet to sea level:	Not Reported	Note:	Not Reported
Level reading date:	1965-10-08	Feet below surface:	124.60
Feet to sea level:	Not Reported	Note:	Not Reported
Level reading date:	1965-09-10	Feet below surface:	122.20
Feet to sea level:	Not Reported	Note:	Not Reported
Level reading date:	1965-06-25	Feet below surface:	119.70
Feet to sea level:	Not Reported	Note:	Not Reported
Level reading date:	1965-06-11	Feet below surface:	121.50
Feet to sea level:	Not Reported	Note:	Not Reported
Level reading date:	1965-05-21	Feet below surface:	123.10
Feet to sea level:	Not Reported	Note:	Not Reported
Level reading date:	1965-05-07	Feet below surface:	98.80
Feet to sea level:	Not Reported	Note:	Not Reported

## GEOCHECK® - PHYSICAL SETTING SOURCE MAP FINDINGS

Level reading date:	1965-04-23	Feet below surface:	85.10
Feet to sea level:	Not Reported	Note:	Not Reported
Level reading date:	1965-04-09	Feet below surface:	78.80
Feet to sea level:	Not Reported	Note:	Not Reported
Level reading date:	1965-03-26	Feet below surface:	86.10
Feet to sea level:	Not Reported	Note:	Not Reported
Level reading date:	1965-03-12	Feet below surface:	96.20
Feet to sea level:	Not Reported	Note:	Not Reported
Level reading date:	1965-02-20	Feet below surface:	107.10
Feet to sea level:	Not Reported	Note:	Not Reported
Level reading date:	1965-02-12	Feet below surface:	101.10
Feet to sea level:	Not Reported	Note:	Not Reported
Level reading date:	1965-01-29	Feet below surface:	91.80
Feet to sea level:	Not Reported	Note:	Not Reported
Level reading date:	1965-01-08	Feet below surface:	82.10
Feet to sea level:	Not Reported	Note:	Not Reported
Level reading date:	1964-12-25	Feet below surface:	98.10
Feet to sea level:	Not Reported	Note:	Not Reported
Level reading date:	1964-12-11	Feet below surface:	104.10
Feet to sea level:	Not Reported	Note:	Not Reported
Level reading date:	1964-11-27	Feet below surface:	86.50
Feet to sea level:	Not Reported	Note:	Not Reported
Level reading date:	1964-11-12	Feet below surface:	97.80
Feet to sea level:	Not Reported	Note:	Not Reported
Level reading date:	1964-10-30	Feet below surface:	110.20
Feet to sea level:	Not Reported	Note:	Not Reported
Level reading date:	1964-10-09	Feet below surface:	116.50
Feet to sea level:	Not Reported	Note:	Not Reported
Level reading date:	1964-09-25	Feet below surface:	118.80
Feet to sea level:	Not Reported	Note:	Not Reported
Level reading date:	1964-09-11	Feet below surface:	124.50
Feet to sea level:	Not Reported	Note:	Not Reported
Level reading date:	1964-08-28	Feet below surface:	122.10
Feet to sea level:	Not Reported	Note:	Not Reported
Level reading date:	1964-08-14	Feet below surface:	121.50
Feet to sea level:	Not Reported	Note:	Not Reported
Level reading date:	1964-07-31	Feet below surface:	119.80
Feet to sea level:	Not Reported	Note:	Not Reported
Level reading date:	1964-07-10	Feet below surface:	121.20
Feet to sea level:	Not Reported	Note:	Not Reported
Level reading date:	1964-06-19	Feet below surface:	110.80
Feet to sea level:	Not Reported	Note:	Not Reported

## GEOCHECK® - PHYSICAL SETTING SOURCE MAP FINDINGS

Level reading date:	1964-05-15	Feet below surface:	100.20
Feet to sea level:	Not Reported	Note:	Not Reported
Level reading date:	1964-05-01	Feet below surface:	99.10
Feet to sea level:	Not Reported	Note:	Not Reported
Level reading date:	1964-04-10	Feet below surface:	83.10
Feet to sea level:	Not Reported	Note:	Not Reported
Level reading date:	1964-03-13	Feet below surface:	95.10
Feet to sea level:	Not Reported	Note:	Not Reported
Level reading date:	1964-02-14	Feet below surface:	85.10
Feet to sea level:	Not Reported	Note:	Not Reported
Level reading date:	1964-01-10	Feet below surface:	96.50
Feet to sea level:	Not Reported	Note:	Not Reported
Level reading date:	1963-12-13	Feet below surface:	79.80
Feet to sea level:	Not Reported	Note:	Not Reported
Level reading date:	1963-11-29	Feet below surface:	78.10
Feet to sea level:	Not Reported	Note:	Not Reported
Level reading date:	1963-11-15	Feet below surface:	91.20
Feet to sea level:	Not Reported	Note:	Not Reported
Level reading date:	1963-11-01	Feet below surface:	86.80
Feet to sea level:	Not Reported	Note:	Not Reported
Level reading date:	1963-10-18	Feet below surface:	96.50
Feet to sea level:	Not Reported	Note:	Not Reported
Level reading date:	1963-10-04	Feet below surface:	89.50
Feet to sea level:	Not Reported	Note:	Not Reported
Level reading date:	1963-09-13	Feet below surface:	108.50
Feet to sea level:	Not Reported	Note:	Not Reported
Level reading date:	1963-08-30	Feet below surface:	116.80
Feet to sea level:	Not Reported	Note:	Not Reported
Level reading date:	1963-08-16	Feet below surface:	111.50
Feet to sea level:	Not Reported	Note:	Not Reported
Level reading date:	1963-08-01	Feet below surface:	112.20
Feet to sea level:	Not Reported	Note:	Not Reported
Level reading date:	1963-07-12	Feet below surface:	108.10
Feet to sea level:	Not Reported	Note:	Not Reported
Level reading date:	1963-06-21	Feet below surface:	101.10
Feet to sea level:	Not Reported	Note:	Not Reported
Level reading date:	1963-06-07	Feet below surface:	92.10
Feet to sea level:	Not Reported	Note:	Not Reported
Level reading date:	1963-05-24	Feet below surface:	91.20
Feet to sea level:	Not Reported	Note:	Not Reported
Level reading date:	1963-05-10	Feet below surface:	83.20
Feet to sea level:	Not Reported	Note:	Not Reported

## GEOCHECK® - PHYSICAL SETTING SOURCE MAP FINDINGS

Level reading date:	1963-04-26	Feet below surface:	71.80
Feet to sea level:	Not Reported	Note:	Not Reported
Level reading date:	1963-03-29	Feet below surface:	67.10
Feet to sea level:	Not Reported	Note:	Not Reported
Level reading date:	1963-03-15	Feet below surface:	71.20
Feet to sea level:	Not Reported	Note:	Not Reported
Level reading date:	1963-03-01	Feet below surface:	73.20
Feet to sea level:	Not Reported	Note:	Not Reported
Level reading date:	1963-02-08	Feet below surface:	85.20
Feet to sea level:	Not Reported	Note:	Not Reported
Level reading date:	1963-01-26	Feet below surface:	87.70
Feet to sea level:	Not Reported	Note:	Not Reported
Level reading date:	1962-12-21	Feet below surface:	79.20
Feet to sea level:	Not Reported	Note:	Not Reported
Level reading date:	1962-12-08	Feet below surface:	83.20
Feet to sea level:	Not Reported	Note:	Not Reported
Level reading date:	1962-11-23	Feet below surface:	82.80
Feet to sea level:	Not Reported	Note:	Not Reported
Level reading date:	1962-11-09	Feet below surface:	101.20
Feet to sea level:	Not Reported	Note:	Not Reported
Level reading date:	1962-10-26	Feet below surface:	107.20
Feet to sea level:	Not Reported	Note:	Not Reported
Level reading date:	1962-10-12	Feet below surface:	96.80
Feet to sea level:	Not Reported	Note:	Not Reported
Level reading date:	1962-09-28	Feet below surface:	88.50
Feet to sea level:	Not Reported	Note:	Not Reported
Level reading date:	1962-09-14	Feet below surface:	99.80
Feet to sea level:	Not Reported	Note:	Not Reported
Level reading date:	1962-08-31	Feet below surface:	100.20
Feet to sea level:	Not Reported	Note:	Not Reported
Level reading date:	1962-08-17	Feet below surface:	97.80
Feet to sea level:	Not Reported	Note:	Not Reported
Level reading date:	1962-08-03	Feet below surface:	97.50
Feet to sea level:	Not Reported	Note:	Not Reported
Level reading date:	1962-07-20	Feet below surface:	92.50
Feet to sea level:	Not Reported	Note:	Not Reported
Level reading date:	1962-06-29	Feet below surface:	92.20
Feet to sea level:	Not Reported	Note:	Not Reported
Level reading date:	1962-06-15	Feet below surface:	71.20
Feet to sea level:	Not Reported	Note:	Not Reported
Level reading date:	1962-06-01	Feet below surface:	71.20
Feet to sea level:	Not Reported	Note:	Not Reported



## GEOCHECK® - PHYSICAL SETTING SOURCE MAP FINDINGS

Level reading date:	1962-05-18	Feet below surface:	66.20
Feet to sea level:	Not Reported	Note:	Not Reported
Level reading date:	1962-05-04	Feet below surface:	80.20
Feet to sea level:	Not Reported	Note:	Not Reported
Level reading date:	1962-04-13	Feet below surface:	73.50
Feet to sea level:	Not Reported	Note:	Not Reported
Level reading date:	1962-03-30	Feet below surface:	46.20
Feet to sea level:	Not Reported	Note:	Not Reported
Level reading date:	1962-03-16	Feet below surface:	46.00
Feet to sea level:	Not Reported	Note:	Not Reported
Level reading date:	1962-03-02	Feet below surface:	52.20
Feet to sea level:	Not Reported	Note:	Not Reported
Level reading date:	1962-02-22	Feet below surface:	49.70
Feet to sea level:	Not Reported	Note:	Not Reported
Level reading date:	1962-02-02	Feet below surface:	65.20
Feet to sea level:	Not Reported	Note:	Not Reported
Level reading date:	1962-01-05	Feet below surface:	62.20
Feet to sea level:	Not Reported	Note:	Not Reported
Level reading date:	1961-12-22	Feet below surface:	53.20
Feet to sea level:	Not Reported	Note:	Not Reported
Level reading date:	1961-12-08	Feet below surface:	58.70
Feet to sea level:	Not Reported	Note:	Not Reported
Level reading date:	1961-11-17	Feet below surface:	79.70
Feet to sea level:	Not Reported	Note:	Not Reported
Level reading date:	1961-11-03	Feet below surface:	78.20
Feet to sea level:	Not Reported	Note:	Not Reported
Level reading date:	1961-10-13	Feet below surface:	89.20
Feet to sea level:	Not Reported	Note:	Not Reported
Level reading date:	1961-09-29	Feet below surface:	91.20
Feet to sea level:	Not Reported	Note:	Not Reported
Level reading date:	1961-09-15	Feet below surface:	89.00
Feet to sea level:	Not Reported	Note:	Not Reported
Level reading date:	1961-09-01	Feet below surface:	93.20
Feet to sea level:	Not Reported	Note:	Not Reported
Level reading date:	1961-08-18	Feet below surface:	96.00
Feet to sea level:	Not Reported	Note:	Not Reported
Level reading date:	1961-08-04	Feet below surface:	91.20
Feet to sea level:	Not Reported	Note:	Not Reported
Level reading date:	1961-07-14	Feet below surface:	91.00
Feet to sea level:	Not Reported	Note:	Not Reported
Level reading date:	1961-06-30	Feet below surface:	87.70
Feet to sea level:	Not Reported	Note:	Not Reported

## GEOCHECK® - PHYSICAL SETTING SOURCE MAP FINDINGS

Level reading date:	1961-06-16	Feet below surface:	84.80
Feet to sea level:	Not Reported	Note:	Not Reported
Level reading date:	1961-06-02	Feet below surface:	72.80
Feet to sea level:	Not Reported	Note:	Not Reported
Level reading date:	1961-05-12	Feet below surface:	75.20
Feet to sea level:	Not Reported	Note:	Not Reported
Level reading date:	1961-05-05	Feet below surface:	66.80
Feet to sea level:	Not Reported	Note:	Not Reported
Level reading date:	1961-04-14	Feet below surface:	71.20
Feet to sea level:	Not Reported	Note:	Not Reported
Level reading date:	1961-03-31	Feet below surface:	55.20
Feet to sea level:	Not Reported	Note:	Not Reported
Level reading date:	1961-03-16	Feet below surface:	56.20
Feet to sea level:	Not Reported	Note:	Not Reported
Level reading date:	1961-03-03	Feet below surface:	66.20
Feet to sea level:	Not Reported	Note:	Not Reported
Level reading date:	1961-02-17	Feet below surface:	54.20
Feet to sea level:	Not Reported	Note:	Not Reported
Level reading date:	1961-02-03	Feet below surface:	43.20
Feet to sea level:	Not Reported	Note:	Not Reported
Level reading date:	1961-01-20	Feet below surface:	66.20
Feet to sea level:	Not Reported	Note:	Not Reported
Level reading date:	1961-01-06	Feet below surface:	63.80
Feet to sea level:	Not Reported	Note:	Not Reported
Level reading date:	1960-12-23	Feet below surface:	67.10
Feet to sea level:	Not Reported	Note:	Not Reported
Level reading date:	1960-11-25	Feet below surface:	58.80
Feet to sea level:	Not Reported	Note:	Not Reported
Level reading date:	1960-11-11	Feet below surface:	45.20
Feet to sea level:	Not Reported	Note:	Not Reported
Level reading date:	1960-10-28	Feet below surface:	67.20
Feet to sea level:	Not Reported	Note:	Not Reported
Level reading date:	1960-10-14	Feet below surface:	54.80
Feet to sea level:	Not Reported	Note:	Not Reported
Level reading date:	1960-09-30	Feet below surface:	66.10
Feet to sea level:	Not Reported	Note:	Not Reported
Level reading date:	1960-09-14	Feet below surface:	69.50
Feet to sea level:	Not Reported	Note:	Not Reported
Level reading date:	1960-09-02	Feet below surface:	74.10
Feet to sea level:	Not Reported	Note:	Not Reported
Level reading date:	1960-08-19	Feet below surface:	78.20
Feet to sea level:	Not Reported	Note:	Not Reported

## GEOCHECK® - PHYSICAL SETTING SOURCE MAP FINDINGS

Level reading date:	1960-08-05	Feet below surface:	77.20
Feet to sea level:	Not Reported	Note:	Not Reported
Level reading date:	1960-07-15	Feet below surface:	75.10
Feet to sea level:	Not Reported	Note:	Not Reported
Level reading date:	1960-07-01	Feet below surface:	73.20
Feet to sea level:	Not Reported	Note:	Not Reported
Level reading date:	1960-06-24	Feet below surface:	62.20
Feet to sea level:	Not Reported	Note:	Not Reported
Level reading date:	1960-06-10	Feet below surface:	59.70
Feet to sea level:	Not Reported	Note:	Not Reported
Level reading date:	1960-05-27	Feet below surface:	69.70
Feet to sea level:	Not Reported	Note:	Not Reported
Level reading date:	1960-05-20	Feet below surface:	68.20
Feet to sea level:	Not Reported	Note:	Not Reported
Level reading date:	1960-04-29	Feet below surface:	47.50
Feet to sea level:	Not Reported	Note:	Not Reported
Level reading date:	1960-04-15	Feet below surface:	58.70
Feet to sea level:	Not Reported	Note:	Not Reported
Level reading date:	1960-04-01	Feet below surface:	63.70
Feet to sea level:	Not Reported	Note:	Not Reported
Level reading date:	1960-03-18	Feet below surface:	43.20
Feet to sea level:	Not Reported	Note:	Not Reported
Level reading date:	1960-03-04	Feet below surface:	21.20
Feet to sea level:	Not Reported	Note:	Not Reported
Level reading date:	1960-02-19	Feet below surface:	27.50
Feet to sea level:	Not Reported	Note:	Not Reported
Level reading date:	1960-01-29	Feet below surface:	30.20
Feet to sea level:	Not Reported	Note:	Not Reported
Level reading date:	1960-01-15	Feet below surface:	28.70
Feet to sea level:	Not Reported	Note:	Not Reported
Level reading date:	1960-01-03	Feet below surface:	32.50
Feet to sea level:	Not Reported	Note:	Not Reported
Level reading date:	1959-12-18	Feet below surface:	60.20
Feet to sea level:	Not Reported	Note:	Not Reported
Level reading date:	1959-12-04	Feet below surface:	67.50
Feet to sea level:	Not Reported	Note:	Not Reported
Level reading date:	1959-11-13	Feet below surface:	55.00
Feet to sea level:	Not Reported	Note:	Not Reported
Level reading date:	1959-11-02	Feet below surface:	61.20
Feet to sea level:	Not Reported	Note:	Not Reported
Level reading date:	1959-10-19	Feet below surface:	73.20
Feet to sea level:	Not Reported	Note:	Not Reported

## GEOCHECK® - PHYSICAL SETTING SOURCE MAP FINDINGS

Level reading date:	1959-10-02	Feet below surface:	65.00
Feet to sea level:	Not Reported	Note:	Not Reported
Level reading date:	1959-09-25	Feet below surface:	60.50
Feet to sea level:	Not Reported	Note:	Not Reported
Level reading date:	1959-09-18	Feet below surface:	68.20
Feet to sea level:	Not Reported	Note:	Not Reported
Level reading date:	1959-09-11	Feet below surface:	58.20
Feet to sea level:	Not Reported	Note:	Not Reported
Level reading date:	1959-09-04	Feet below surface:	62.20
Feet to sea level:	Not Reported	Note:	Not Reported
Level reading date:	1959-08-28	Feet below surface:	62.20
Feet to sea level:	Not Reported	Note:	Not Reported
Level reading date:	1959-08-21	Feet below surface:	67.20
Feet to sea level:	Not Reported	Note:	Not Reported
Level reading date:	1959-08-14	Feet below surface:	68.70
Feet to sea level:	Not Reported	Note:	Not Reported
Level reading date:	1959-08-07	Feet below surface:	67.70
Feet to sea level:	Not Reported	Note:	Not Reported
Level reading date:	1959-07-31	Feet below surface:	68.20
Feet to sea level:	Not Reported	Note:	Not Reported
Level reading date:	1959-07-24	Feet below surface:	66.50
Feet to sea level:	Not Reported	Note:	Not Reported
Level reading date:	1959-07-17	Feet below surface:	66.50
Feet to sea level:	Not Reported	Note:	Not Reported
Level reading date:	1959-07-10	Feet below surface:	66.20
Feet to sea level:	Not Reported	Note:	Not Reported
Level reading date:	1959-07-03	Feet below surface:	66.80
Feet to sea level:	Not Reported	Note:	Not Reported
Level reading date:	1959-06-19	Feet below surface:	66.10
Feet to sea level:	Not Reported	Note:	Not Reported
Level reading date:	1959-06-12	Feet below surface:	62.20
Feet to sea level:	Not Reported	Note:	Not Reported
Level reading date:	1959-06-05	Feet below surface:	58.80
Feet to sea level:	Not Reported	Note:	Not Reported
Level reading date:	1959-05-22	Feet below surface:	54.10
Feet to sea level:	Not Reported	Note:	Not Reported
Level reading date:	1959-05-15	Feet below surface:	42.50
Feet to sea level:	Not Reported	Note:	Not Reported
Level reading date:	1959-05-08	Feet below surface:	57.50
Feet to sea level:	Not Reported	Note:	Not Reported
Level reading date:	1959-05-01	Feet below surface:	52.20
Feet to sea level:	Not Reported	Note:	Not Reported

## GEOCHECK® - PHYSICAL SETTING SOURCE MAP FINDINGS

Level reading date:	1959-04-24	Feet below surface:	47.20
Feet to sea level:	Not Reported	Note:	Not Reported
Level reading date:	1959-04-17	Feet below surface:	44.10
Feet to sea level:	Not Reported	Note:	Not Reported
Level reading date:	1959-04-10	Feet below surface:	37.20
Feet to sea level:	Not Reported	Note:	Not Reported
Level reading date:	1959-03-27	Feet below surface:	39.80
Feet to sea level:	Not Reported	Note:	Not Reported
Level reading date:	1959-03-13	Feet below surface:	19.80
Feet to sea level:	Not Reported	Note:	Not Reported
Level reading date:	1959-02-20	Feet below surface:	15.20
Feet to sea level:	Not Reported	Note:	Not Reported
Level reading date:	1959-02-06	Feet below surface:	41.50
Feet to sea level:	Not Reported	Note:	Not Reported
Level reading date:	1959-01-23	Feet below surface:	29.80
Feet to sea level:	Not Reported	Note:	Not Reported
Level reading date:	1959-01-02	Feet below surface:	41.80
Feet to sea level:	Not Reported	Note:	Not Reported
Level reading date:	1958-12-19	Feet below surface:	44.10
Feet to sea level:	Not Reported	Note:	Not Reported
Level reading date:	1958-12-05	Feet below surface:	46.10
Feet to sea level:	Not Reported	Note:	Not Reported
Level reading date:	1958-11-21	Feet below surface:	46.10
Feet to sea level:	Not Reported	Note:	Not Reported
Level reading date:	1958-11-07	Feet below surface:	44.50
Feet to sea level:	Not Reported	Note:	Not Reported
Level reading date:	1958-10-24	Feet below surface:	35.80
Feet to sea level:	Not Reported	Note:	Not Reported
Level reading date:	1958-10-17	Feet below surface:	56.50
Feet to sea level:	Not Reported	Note:	Not Reported
Level reading date:	1958-10-10	Feet below surface:	49.20
Feet to sea level:	Not Reported	Note:	Not Reported
Level reading date:	1958-09-26	Feet below surface:	50.20
Feet to sea level:	Not Reported	Note:	Not Reported
Level reading date:	1958-09-19	Feet below surface:	55.80
Feet to sea level:	Not Reported	Note:	Not Reported
Level reading date:	1958-09-13	Feet below surface:	33.50
Feet to sea level:	Not Reported	Note:	Not Reported
Level reading date:	1958-09-05	Feet below surface:	51.50
Feet to sea level:	Not Reported	Note:	Not Reported
Level reading date:	1958-08-29	Feet below surface:	49.50
Feet to sea level:	Not Reported	Note:	Not Reported

## GEOCHECK® - PHYSICAL SETTING SOURCE MAP FINDINGS

Level reading date:	1958-08-22	Feet below surface:	53.10
Feet to sea level:	Not Reported	Note:	Not Reported
Level reading date:	1958-08-16	Feet below surface:	43.10
Feet to sea level:	Not Reported	Note:	Not Reported
Level reading date:	1958-08-08	Feet below surface:	58.20
Feet to sea level:	Not Reported	Note:	Not Reported
Level reading date:	1958-08-01	Feet below surface:	57.10
Feet to sea level:	Not Reported	Note:	Not Reported
Level reading date:	1958-07-25	Feet below surface:	56.50
Feet to sea level:	Not Reported	Note:	Not Reported
Level reading date:	1958-07-18	Feet below surface:	55.80
Feet to sea level:	Not Reported	Note:	Not Reported
Level reading date:	1958-07-11	Feet below surface:	65.20
Feet to sea level:	Not Reported	Note:	Not Reported
Level reading date:	1958-07-04	Feet below surface:	54.10
Feet to sea level:	Not Reported	Note:	Not Reported
Level reading date:	1958-06-27	Feet below surface:	55.70
Feet to sea level:	Not Reported	Note:	Not Reported
Level reading date:	1958-06-20	Feet below surface:	54.50
Feet to sea level:	Not Reported	Note:	Not Reported
Level reading date:	1958-06-13	Feet below surface:	52.20
Feet to sea level:	Not Reported	Note:	Not Reported
Level reading date:	1958-06-06	Feet below surface:	46.20
Feet to sea level:	Not Reported	Note:	Not Reported
Level reading date:	1958-05-30	Feet below surface:	48.20
Feet to sea level:	Not Reported	Note:	Not Reported
Level reading date:	1958-05-23	Feet below surface:	41.70
Feet to sea level:	Not Reported	Note:	Not Reported
Level reading date:	1958-05-16	Feet below surface:	40.70
Feet to sea level:	Not Reported	Note:	Not Reported
Level reading date:	1958-05-09	Feet below surface:	34.70
Feet to sea level:	Not Reported	Note:	Not Reported
Level reading date:	1958-04-25	Feet below surface:	25.50
Feet to sea level:	Not Reported	Note:	Not Reported
Level reading date:	1958-04-10	Feet below surface:	2.50
Feet to sea level:	Not Reported	Note:	Not Reported
Level reading date:	1958-03-29	Feet below surface:	2.20
Feet to sea level:	Not Reported	Note:	Not Reported
Level reading date:	1958-03-14	Feet below surface:	6.00
Feet to sea level:	Not Reported	Note:	Not Reported
Level reading date:	1958-02-21	Feet below surface:	14.70
Feet to sea level:	Not Reported	Note:	Not Reported

## GEOCHECK® - PHYSICAL SETTING SOURCE MAP FINDINGS

Level reading date:	1958-02-07	Feet below surface:	16.50
Feet to sea level:	Not Reported	Note:	Not Reported
Level reading date:	1958-01-24	Feet below surface:	33.50
Feet to sea level:	Not Reported	Note:	Not Reported
Level reading date:	1958-01-13	Feet below surface:	24.50
Feet to sea level:	Not Reported	Note:	Not Reported
Level reading date:	1957-12-27	Feet below surface:	23.20
Feet to sea level:	Not Reported	Note:	Not Reported
Level reading date:	1957-12-13	Feet below surface:	28.00
Feet to sea level:	Not Reported	Note:	Not Reported
Level reading date:	1957-11-29	Feet below surface:	41.20
Feet to sea level:	Not Reported	Note:	Not Reported
Level reading date:	1957-11-15	Feet below surface:	24.20
Feet to sea level:	Not Reported	Note:	Not Reported
Level reading date:	1957-11-01	Feet below surface:	31.20
Feet to sea level:	Not Reported	Note:	Not Reported
Level reading date:	1957-10-18	Feet below surface:	40.20
Feet to sea level:	Not Reported	Note:	Not Reported
Level reading date:	1957-10-04	Feet below surface:	61.70
Feet to sea level:	Not Reported	Note:	Not Reported
Level reading date:	1957-09-28	Feet below surface:	64.00
Feet to sea level:	Not Reported	Note:	Not Reported
Level reading date:	1957-09-20	Feet below surface:	57.77
Feet to sea level:	Not Reported	Note:	Not Reported
Level reading date:	1957-09-13	Feet below surface:	78.10
Feet to sea level:	Not Reported	Note:	Not Reported
Level reading date:	1957-09-06	Feet below surface:	65.70
Feet to sea level:	Not Reported	Note:	Not Reported
Level reading date:	1957-08-30	Feet below surface:	62.70
Feet to sea level:	Not Reported	Note:	Not Reported
Level reading date:	1957-08-09	Feet below surface:	66.50
Feet to sea level:	Not Reported	Note:	Not Reported
Level reading date:	1957-08-02	Feet below surface:	66.70
Feet to sea level:	Not Reported	Note:	Not Reported
Level reading date:	1957-07-26	Feet below surface:	64.20
Feet to sea level:	Not Reported	Note:	Not Reported
Level reading date:	1957-07-19	Feet below surface:	63.70
Feet to sea level:	Not Reported	Note:	Not Reported
Level reading date:	1957-07-12	Feet below surface:	75.30
Feet to sea level:	Not Reported	Note:	Not Reported
Level reading date:	1957-07-05	Feet below surface:	63.00
Feet to sea level:	Not Reported	Note:	Not Reported

## GEOCHECK® - PHYSICAL SETTING SOURCE MAP FINDINGS

Level reading date:	1957-06-28	Feet below surface:	64.00
Feet to sea level:	Not Reported	Note:	Not Reported
Level reading date:	1957-06-21	Feet below surface:	59.80
Feet to sea level:	Not Reported	Note:	Not Reported
Level reading date:	1957-06-12	Feet below surface:	49.00
Feet to sea level:	Not Reported	Note:	Not Reported
Level reading date:	1957-05-25	Feet below surface:	24.00
Feet to sea level:	Not Reported	Note:	Not Reported
Level reading date:	1957-05-10	Feet below surface:	36.00
Feet to sea level:	Not Reported	Note:	Not Reported
Level reading date:	1957-04-26	Feet below surface:	20.00
Feet to sea level:	Not Reported	Note:	Not Reported
Level reading date:	1957-04-12	Feet below surface:	32.80
Feet to sea level:	Not Reported	Note:	Not Reported
Level reading date:	1957-04-01	Feet below surface:	39.00
Feet to sea level:	Not Reported	Note:	Not Reported
Level reading date:	1957-03-15	Feet below surface:	19.50
Feet to sea level:	Not Reported	Note:	Not Reported
Level reading date:	1957-03-01	Feet below surface:	15.00
Feet to sea level:	Not Reported	Note:	Not Reported
Level reading date:	1957-02-15	Feet below surface:	20.50
Feet to sea level:	Not Reported	Note:	Not Reported
Level reading date:	1957-02-04	Feet below surface:	10.00
Feet to sea level:	Not Reported	Note:	Not Reported
Level reading date:	1957-01-21	Feet below surface:	14.80
Feet to sea level:	Not Reported	Note:	Not Reported
Level reading date:	1957-01-04	Feet below surface:	34.80
Feet to sea level:	Not Reported	Note:	Not Reported
Level reading date:	1956-12-14	Feet below surface:	42.50
Feet to sea level:	Not Reported	Note:	Not Reported
Level reading date:	1956-11-30	Feet below surface:	48.30
Feet to sea level:	Not Reported	Note:	Not Reported
Level reading date:	1956-11-16	Feet below surface:	43.80
Feet to sea level:	Not Reported	Note:	Not Reported
Level reading date:	1956-11-02	Feet below surface:	39.00
Feet to sea level:	Not Reported	Note:	Not Reported
Level reading date:	1956-10-14	Feet below surface:	45.50
Feet to sea level:	Not Reported	Note:	Not Reported
Level reading date:	1956-10-05	Feet below surface:	47.00
Feet to sea level:	Not Reported	Note:	Not Reported
Level reading date:	1956-09-21	Feet below surface:	60.80
Feet to sea level:	Not Reported	Note:	Not Reported



## GEOCHECK® - PHYSICAL SETTING SOURCE MAP FINDINGS

Level reading date:	1956-09-07	Feet below surface:	61.80
Feet to sea level:	Not Reported	Note:	Not Reported
Level reading date:	1956-08-24	Feet below surface:	61.50
Feet to sea level:	Not Reported	Note:	Not Reported
Level reading date:	1956-08-10	Feet below surface:	60.30
Feet to sea level:	Not Reported	Note:	Not Reported
Level reading date:	1956-07-27	Feet below surface:	47.30
Feet to sea level:	Not Reported	Note:	Not Reported
Level reading date:	1956-07-13	Feet below surface:	66.80
Feet to sea level:	Not Reported	Note:	Not Reported
Level reading date:	1956-06-15	Feet below surface:	54.90
Feet to sea level:	Not Reported	Note:	Not Reported
Level reading date:	1955-09-29	Feet below surface:	57.20
Feet to sea level:	Not Reported	Note:	Not Reported
Level reading date:	1954-06-01	Feet below surface:	21.50
Feet to sea level:	Not Reported	Note:	Not Reported
Level reading date:	1954-05-03	Feet below surface:	2.80
Feet to sea level:	Not Reported	Note:	Not Reported
Level reading date:	1954-04-01	Feet below surface:	4.20
Feet to sea level:	Not Reported	Note:	Not Reported
Level reading date:	1954-03-01	Feet below surface:	0.20
Feet to sea level:	Not Reported	Note:	Not Reported
Level reading date:	1954-02-01	Feet below surface:	1.20
Feet to sea level:	Not Reported	Note:	Not Reported
Level reading date:	1954-01-04	Feet below surface:	8.70
Feet to sea level:	Not Reported	Note:	Not Reported
Level reading date:	1953-12-01	Feet below surface:	5.70
Feet to sea level:	Not Reported	Note:	Not Reported
Level reading date:	1953-11-02	Feet below surface:	26.50
Feet to sea level:	Not Reported	Note:	Not Reported
Level reading date:	1953-10-01	Feet below surface:	31.00
Feet to sea level:	Not Reported	Note:	Not Reported
Level reading date:	1953-09-01	Feet below surface:	37.90
Feet to sea level:	Not Reported	Note:	Not Reported
Level reading date:	1953-08-03	Feet below surface:	24.50
Feet to sea level:	Not Reported	Note:	Not Reported
Level reading date:	1953-07-01	Feet below surface:	28.70
Feet to sea level:	Not Reported	Note:	Not Reported
Level reading date:	1953-06-02	Feet below surface:	12.60
Feet to sea level:	Not Reported	Note:	Not Reported
Level reading date:	1953-05-01	Feet below surface:	2.90
Feet to sea level:	Not Reported	Note:	Not Reported

## GEOCHECK® - PHYSICAL SETTING SOURCE MAP FINDINGS

Level reading date:	1953-04-01	Feet below surface:	0.40
Feet to sea level:	Not Reported	Note:	Not Reported
Level reading date:	1953-03-02	Feet below surface:	14.20
Feet to sea level:	Not Reported	Note:	Not Reported
Level reading date:	1953-02-02	Feet below surface:	21.10
Feet to sea level:	Not Reported	Note:	Not Reported
Level reading date:	1953-01-05	Feet below surface:	23.50
Feet to sea level:	Not Reported	Note:	Not Reported
Level reading date:	1952-12-01	Feet below surface:	15.40
Feet to sea level:	Not Reported	Note:	Not Reported
Level reading date:	1952-10-01	Feet below surface:	10.20
Feet to sea level:	Not Reported	Note:	Not Reported
Level reading date:	1952-09-02	Feet below surface:	13.70
Feet to sea level:	Not Reported	Note:	Not Reported
Level reading date:	1952-08-01	Feet below surface:	22.40
Feet to sea level:	Not Reported		
Note:	A nearby site that taps the same aquifer was being pumped.		
Level reading date:	1952-07-02	Feet below surface:	9.70
Feet to sea level:	Not Reported	Note:	Not Reported
Level reading date:	1952-05-02	Feet below surface:	21.10
Feet to sea level:	Not Reported	Note:	Not Reported
Level reading date:	1948-09-01	Feet below surface:	0.80
Feet to sea level:	Not Reported	Note:	The site was being pumped.
Level reading date:	1948-08-02	Feet below surface:	0.80
Feet to sea level:	Not Reported	Note:	The site was being pumped.
Level reading date:	1948-07-01	Feet below surface:	0.80
Feet to sea level:	Not Reported	Note:	The site was being pumped.
Level reading date:	1948-06-01	Feet below surface:	0.80
Feet to sea level:	Not Reported	Note:	The site was being pumped.
Level reading date:	1948-05-01	Feet below surface:	0.70
Feet to sea level:	Not Reported	Note:	The site was being pumped.
Level reading date:	1947-11-01	Feet below surface:	0.70
Feet to sea level:	Not Reported	Note:	The site was being pumped.
Level reading date:	1947-10-01	Feet below surface:	0.70
Feet to sea level:	Not Reported	Note:	The site was being pumped.
Level reading date:	1947-09-02	Feet below surface:	0.70
Feet to sea level:	Not Reported	Note:	The site was being pumped.
Level reading date:	1947-08-01	Feet below surface:	0.70
Feet to sea level:	Not Reported	Note:	The site was being pumped.
Level reading date:	1947-07-01	Feet below surface:	0.60
Feet to sea level:	Not Reported	Note:	The site was being pumped.
Level reading date:	1947-06-02	Feet below surface:	0.60

## GEOCHECK® - PHYSICAL SETTING SOURCE MAP FINDINGS

Feet to sea level:	Not Reported	Note:	The site was being pumped.
Level reading date:	1947-05-01	Feet below surface:	0.60
Feet to sea level:	Not Reported	Note:	The site was being pumped.
Level reading date:	1947-04-01	Feet below surface:	0.60
Feet to sea level:	Not Reported	Note:	The site was being pumped.
Level reading date:	1947-03-03	Feet below surface:	0.60
Feet to sea level:	Not Reported	Note:	The site was being pumped.
Level reading date:	1947-02-15	Feet below surface:	0.60
Feet to sea level:	Not Reported	Note:	The site was being pumped.
Level reading date:	1946-10-01	Feet below surface:	0.70
Feet to sea level:	Not Reported	Note:	The site was being pumped.
Level reading date:	1946-09-03	Feet below surface:	0.70
Feet to sea level:	Not Reported	Note:	The site was being pumped.
Level reading date:	1946-08-01	Feet below surface:	0.60
Feet to sea level:	Not Reported	Note:	The site was being pumped.
Level reading date:	1946-07-01	Feet below surface:	0.60
Feet to sea level:	Not Reported	Note:	The site was being pumped.
Level reading date:	1946-06-01	Feet below surface:	0.60
Feet to sea level:	Not Reported	Note:	The site was being pumped.
Level reading date:	1946-05-01	Feet below surface:	0.60
Feet to sea level:	Not Reported	Note:	The site was being pumped.
Level reading date:	1945-11-01	Feet below surface:	0.60
Feet to sea level:	Not Reported	Note:	The site was being pumped.
Level reading date:	1945-10-01	Feet below surface:	0.60
Feet to sea level:	Not Reported	Note:	The site was being pumped.
Level reading date:	1945-09-04	Feet below surface:	0.60
Feet to sea level:	Not Reported	Note:	The site was being pumped.
Level reading date:	1945-08-01	Feet below surface:	0.60
Feet to sea level:	Not Reported	Note:	The site was being pumped.
Level reading date:	1945-07-02	Feet below surface:	0.60
Feet to sea level:	Not Reported	Note:	The site was being pumped.
Level reading date:	1945-06-01	Feet below surface:	0.60
Feet to sea level:	Not Reported	Note:	The site was being pumped.
Level reading date:	1945-05-01	Feet below surface:	0.60
Feet to sea level:	Not Reported	Note:	The site was being pumped.
Level reading date:	1944-11-01	Feet below surface:	0.50
Feet to sea level:	Not Reported	Note:	The site was being pumped.
Level reading date:	1944-10-02	Feet below surface:	0.50
Feet to sea level:	Not Reported	Note:	The site was being pumped.
Level reading date:	1944-09-01	Feet below surface:	0.60
Feet to sea level:	Not Reported	Note:	The site was being pumped.

## GEOCHECK® - PHYSICAL SETTING SOURCE MAP FINDINGS

Level reading date:	1944-08-01	Feet below surface:	0.60
Feet to sea level:	Not Reported	Note:	The site was being pumped.
Level reading date:	1944-07-01	Feet below surface:	0.60
Feet to sea level:	Not Reported	Note:	The site was being pumped.
Level reading date:	1944-06-01	Feet below surface:	0.50
Feet to sea level:	Not Reported	Note:	The site was being pumped.
Level reading date:	1944-05-17	Feet below surface:	0.50
Feet to sea level:	Not Reported	Note:	The site was being pumped.
Level reading date:	1944-04-01	Feet below surface:	0.60
Feet to sea level:	Not Reported	Note:	The site was being pumped.
Level reading date:	1943-12-01	Feet below surface:	0.60
Feet to sea level:	Not Reported	Note:	The site was being pumped.
Level reading date:	1943-10-01	Feet below surface:	0.50
Feet to sea level:	Not Reported	Note:	The site was being pumped.
Level reading date:	1943-09-15	Feet below surface:	0.50
Feet to sea level:	Not Reported	Note:	The site was being pumped.
Level reading date:	1943-08-13	Feet below surface:	0.50
Feet to sea level:	Not Reported	Note:	The site was being pumped.
Level reading date:	1943-07-15	Feet below surface:	0.50
Feet to sea level:	Not Reported	Note:	The site was being pumped.
Level reading date:	1943-06-01	Feet below surface:	0.50
Feet to sea level:	Not Reported	Note:	The site was being pumped.
Level reading date:	1943-05-01	Feet below surface:	0.60
Feet to sea level:	Not Reported	Note:	The site was being pumped.
Level reading date:	1943-04-02	Feet below surface:	0.50
Feet to sea level:	Not Reported	Note:	The site was being pumped.
Level reading date:	1943-03-02	Feet below surface:	0.80
Feet to sea level:	Not Reported	Note:	The site was being pumped.
Level reading date:	1943-02-01	Feet below surface:	0.80
Feet to sea level:	Not Reported	Note:	Not Reported
Level reading date:	1943-01-15	Feet below surface:	0.80
Feet to sea level:	Not Reported	Note:	Not Reported
Level reading date:	1942-12-16	Feet below surface:	0.60
Feet to sea level:	Not Reported	Note:	The site was being pumped.
Level reading date:	1942-11-01	Feet below surface:	0.60
Feet to sea level:	Not Reported	Note:	The site was being pumped.
Level reading date:	1942-10-16	Feet below surface:	0.60
Feet to sea level:	Not Reported	Note:	The site was being pumped.
Level reading date:	1942-09-01	Feet below surface:	0.50
Feet to sea level:	Not Reported	Note:	The site was being pumped.
Level reading date:	1942-08-03	Feet below surface:	0.50
Feet to sea level:	Not Reported	Note:	The site was being pumped.

## GEOCHECK® - PHYSICAL SETTING SOURCE MAP FINDINGS

Level reading date:	1942-07-02	Feet below surface:	0.50
Feet to sea level:	Not Reported	Note:	The site was being pumped.
Level reading date:	1942-06-01	Feet below surface:	0.50
Feet to sea level:	Not Reported	Note:	The site was being pumped.
Level reading date:	1942-05-15	Feet below surface:	0.50
Feet to sea level:	Not Reported	Note:	The site was being pumped.
Level reading date:	1941-11-18	Feet below surface:	50.40
Feet to sea level:	Not Reported	Note:	Not Reported
Level reading date:	1941-10-05	Feet below surface:	0.60
Feet to sea level:	Not Reported	Note:	The site was being pumped.
Level reading date:	1941-09-02	Feet below surface:	0.60
Feet to sea level:	Not Reported	Note:	The site was being pumped.
Level reading date:	1941-08-01	Feet below surface:	0.50
Feet to sea level:	Not Reported	Note:	The site was being pumped.
Level reading date:	1941-07-18	Feet below surface:	18.60
Feet to sea level:	Not Reported	Note:	Not Reported
Level reading date:	1941-07-01	Feet below surface:	0.50
Feet to sea level:	Not Reported	Note:	The site was being pumped.
Level reading date:	1941-06-15	Feet below surface:	0.40
Feet to sea level:	Not Reported	Note:	The site was being pumped.
Level reading date:	1941-05-02	Feet below surface:	0.60
Feet to sea level:	Not Reported	Note:	The site was being pumped.
Level reading date:	1941-03-11	Feet below surface:	59.60
Feet to sea level:	Not Reported	Note:	Not Reported
Level reading date:	1941-01-30	Feet below surface:	55.60
Feet to sea level:	Not Reported	Note:	Not Reported
Level reading date:	1940-12-20	Feet below surface:	48.70
Feet to sea level:	Not Reported	Note:	Not Reported
Level reading date:	1940-11-01	Feet below surface:	0.60
Feet to sea level:	Not Reported	Note:	The site was being pumped.
Level reading date:	1940-10-05	Feet below surface:	0.50
Feet to sea level:	Not Reported	Note:	The site was being pumped.
Level reading date:	1940-09-03	Feet below surface:	0.50
Feet to sea level:	Not Reported	Note:	The site was being pumped.
Level reading date:	1940-08-05	Feet below surface:	0.50
Feet to sea level:	Not Reported	Note:	The site was being pumped.
Level reading date:	1940-07-01	Feet below surface:	0.50
Feet to sea level:	Not Reported	Note:	The site was being pumped.
Level reading date:	1940-06-03	Feet below surface:	0.50
Feet to sea level:	Not Reported	Note:	The site was being pumped.
Level reading date:	1940-05-01	Feet below surface:	38.80
Feet to sea level:	Not Reported	Note:	Not Reported

## GEOCHECK® - PHYSICAL SETTING SOURCE MAP FINDINGS

Level reading date:	1940-03-29	Feet below surface:	40.00
Feet to sea level:	Not Reported	Note:	Not Reported
Level reading date:	1940-03-01	Feet below surface:	57.90
Feet to sea level:	Not Reported	Note:	Not Reported
Level reading date:	1940-01-31	Feet below surface:	56.20
Feet to sea level:	Not Reported	Note:	Not Reported
Level reading date:	1940-01-03	Feet below surface:	38.80
Feet to sea level:	Not Reported	Note:	Not Reported
Level reading date:	1940-01-02	Feet below surface:	0.60
Feet to sea level:	Not Reported	Note:	The site was being pumped.
Level reading date:	1939-12-05	Feet below surface:	0.60
Feet to sea level:	Not Reported	Note:	The site was being pumped.
Level reading date:	1939-11-01	Feet below surface:	0.50
Feet to sea level:	Not Reported	Note:	The site was being pumped.
Level reading date:	1939-10-02	Feet below surface:	0.60
Feet to sea level:	Not Reported	Note:	The site was being pumped.
Level reading date:	1939-09-02	Feet below surface:	0.50
Feet to sea level:	Not Reported	Note:	The site was being pumped.
Level reading date:	1939-08-01	Feet below surface:	0.50
Feet to sea level:	Not Reported	Note:	The site was being pumped.
Level reading date:	1939-07-15	Feet below surface:	0.50
Feet to sea level:	Not Reported	Note:	The site was being pumped.
Level reading date:	1939-06-02	Feet below surface:	0.60
Feet to sea level:	Not Reported	Note:	The site was being pumped.
Level reading date:	1939-05-02	Feet below surface:	31.90
Feet to sea level:	Not Reported	Note:	Not Reported
Level reading date:	1939-03-30	Feet below surface:	40.60
Feet to sea level:	Not Reported	Note:	Not Reported
Level reading date:	1939-03-04	Feet below surface:	52.10
Feet to sea level:	Not Reported	Note:	Not Reported
Level reading date:	1938-10-07	Feet below surface:	0.60
Feet to sea level:	Not Reported	Note:	The site was being pumped.
Level reading date:	1938-09-06	Feet below surface:	0.60
Feet to sea level:	Not Reported	Note:	The site was being pumped.
Level reading date:	1938-08-02	Feet below surface:	0.70
Feet to sea level:	Not Reported	Note:	The site was being pumped.
Level reading date:	1938-07-01	Feet below surface:	0.70
Feet to sea level:	Not Reported	Note:	The site was being pumped.
Level reading date:	1938-06-15	Feet below surface:	0.60
Feet to sea level:	Not Reported	Note:	The site was being pumped.
Level reading date:	1937-08-02	Feet below surface:	0.60
Feet to sea level:	Not Reported	Note:	The site was being pumped.

## GEOCHECK® - PHYSICAL SETTING SOURCE MAP FINDINGS

Level reading date:	1937-07-01	Feet below surface:	0.60
Feet to sea level:	Not Reported	Note:	The site was being pumped.
Level reading date:	1916-04-15	Feet below surface:	65.30
Feet to sea level:	Not Reported	Note:	Not Reported
Level reading date:	1916-03-22	Feet below surface:	71.50
Feet to sea level:	Not Reported	Note:	Not Reported
Level reading date:	1916-02-24	Feet below surface:	70.10
Feet to sea level:	Not Reported	Note:	Not Reported
Level reading date:	1916-01-14	Feet below surface:	68.70
Feet to sea level:	Not Reported	Note:	Not Reported
Level reading date:	1915-12-23	Feet below surface:	62.00
Feet to sea level:	Not Reported	Note:	Not Reported
Level reading date:	1915-11-24	Feet below surface:	44.30
Feet to sea level:	Not Reported	Note:	Not Reported
Level reading date:	1915-10-19	Feet below surface:	38.30
Feet to sea level:	Not Reported	Note:	Not Reported
Level reading date:	1915-09-13	Feet below surface:	37.80
Feet to sea level:	Not Reported	Note:	Not Reported
Level reading date:	1915-08-17	Feet below surface:	34.10
Feet to sea level:	Not Reported	Note:	Not Reported
Level reading date:	1915-06-02	Feet below surface:	57.40
Feet to sea level:	Not Reported	Note:	Not Reported
Level reading date:	1915-04-26	Feet below surface:	66.20
Feet to sea level:	Not Reported	Note:	Not Reported

**C17**  
**SW**  
**1/4 - 1/2 Mile**  
**Lower**

**CA WELLS    CADDW0000018822**

Well ID:	3310031-079	Well Type:	MUNICIPAL
Source:	Department of Health Services		
Other Name:	RAUB WELL 03 - DESTROYED	GAMA PFAS Testing:	Not Reported
Groundwater Quality Data:	<a href="https://gamagroundwater.waterboards.ca.gov/gama/gamamap/public/GamaDataDisplay.asp?dataset=DHS&amp;samp_date=&amp;global_id=&amp;assigned_name=3310031-079&amp;store_num=">https://gamagroundwater.waterboards.ca.gov/gama/gamamap/public/GamaDataDisplay.asp?dataset=DHS&amp;samp_date=&amp;global_id=&amp;assigned_name=3310031-079&amp;store_num=</a>		
GeoTracker Data:	Not Reported		

**C18**  
**WSW**  
**1/4 - 1/2 Mile**  
**Lower**

**CA WELLS    CADWR9000006671**

State Well #:	01S04W14P001S	Station ID:	2496
Well Name:	Not Reported	Basin Name:	San Bernardino
Well Use:	Unknown	Well Type:	Unknown
Well Depth:	0	Well Completion Rpt #:	Not Reported

# GEOCHECK® - PHYSICAL SETTING SOURCE MAP FINDINGS

Map ID  
Direction  
Distance  
Elevation

Database      EDR ID Number

**C19**  
**WSW**  
**1/4 - 1/2 Mile**  
**Lower**

**CA WELLS      CADWR9000006669**

State Well #:	01S04W14P002S	Station ID:	26987
Well Name:	Not Reported	Basin Name:	San Bernardino
Well Use:	Unknown	Well Type:	Unknown
Well Depth:	0	Well Completion Rpt #:	Not Reported

**D20**  
**SE**  
**1/4 - 1/2 Mile**  
**Higher**

**CA WELLS      931**

Seq:	931	Prim sta c:	01S/04W-23A05 S
Frds no:	3310031036	County:	33
District:	14	User id:	WAT
System no:	3310031	Water type:	G
Source nam:	GAGE WELL 51-1	Station ty:	WELL/AMBNT/MUN/INTAKE/SUPPLY
Latitude:	340436.6	Longitude:	1171550.4
Precision:	1	Status:	AR
Comment 1:	Not Reported	Comment 2:	Not Reported
Comment 3:	Not Reported	Comment 4:	Not Reported
Comment 5:	Not Reported	Comment 6:	Not Reported
Comment 7:	Not Reported		

System no:	3310031	System nam:	Riverside, City Of
Hqname:	Not Reported	Address:	3900 MAIN STREET
City:	RIVERSIDE	State:	CA
Zip:	92522	Zip ext:	Not Reported
Pop serv:	245000	Connection:	58586
Area serve:	RIVERSIDE		

Sample date:	02-MAR-18	Finding:	8.8
Chemical:	TRICHLOROETHYLENE	Report units:	UG/L
Dir:	0.5		

Sample date:	02-MAR-18	Finding:	2.5e-003
Chemical:	N-NITROSODIMETHYLAMINE (NDMA)	Report units:	UG/L
Dir:	0.		

Sample date:	02-MAR-18	Finding:	8.7
Chemical:	NITRATE (AS N)	Report units:	MG/L
Dir:	0.4		

Sample date:	07-FEB-18	Finding:	8.8
Chemical:	TRICHLOROETHYLENE	Report units:	UG/L
Dir:	0.5		

Sample date:	07-FEB-18	Finding:	8.6
Chemical:	NITRATE (AS N)	Report units:	MG/L
Dir:	0.4		

Sample date:	29-JAN-18	Finding:	7.9
Chemical:	PH, LABORATORY	Report units:	Not Reported
Dir:	0.		



## GEOCHECK® - PHYSICAL SETTING SOURCE MAP FINDINGS

Sample date:	29-JAN-18	Finding:	170.
Chemical:	ALKALINITY (TOTAL) AS CaCO <sub>3</sub>	Report units:	MG/L
Dir:	0.		
Sample date:	29-JAN-18	Finding:	200.
Chemical:	BICARBONATE ALKALINITY	Report units:	MG/L
Dir:	0.		
Sample date:	29-JAN-18	Finding:	8.7
Chemical:	NITRATE (AS N)	Report units:	MG/L
Dir:	0.4		
Sample date:	29-JAN-18	Finding:	220.
Chemical:	HARDNESS (TOTAL) AS CaCO <sub>3</sub>	Report units:	MG/L
Dir:	0.		
Sample date:	29-JAN-18	Finding:	72.
Chemical:	CALCIUM	Report units:	MG/L
Dir:	0.		
Sample date:	29-JAN-18	Finding:	9.5
Chemical:	MAGNESIUM	Report units:	MG/L
Dir:	0.		
Sample date:	29-JAN-18	Finding:	25.
Chemical:	SODIUM	Report units:	MG/L
Dir:	0.		
Sample date:	29-JAN-18	Finding:	2.2
Chemical:	POTASSIUM	Report units:	MG/L
Dir:	0.		
Sample date:	29-JAN-18	Finding:	16.
Chemical:	CHLORIDE	Report units:	MG/L
Dir:	0.		
Sample date:	29-JAN-18	Finding:	44.
Chemical:	SULFATE	Report units:	MG/L
Dir:	0.5		
Sample date:	29-JAN-18	Finding:	0.45
Chemical:	FLUORIDE (F) (NATURAL-SOURCE)	Report units:	MG/L
Dir:	0.1		
Sample date:	29-JAN-18	Finding:	2.
Chemical:	CHROMIUM, HEXAVALENT	Report units:	UG/L
Dir:	1.		
Sample date:	29-JAN-18	Finding:	3.4
Chemical:	MOLYBDENUM	Report units:	UG/L
Dir:	0.		
Sample date:	29-JAN-18	Finding:	5.6
Chemical:	VANADIUM	Report units:	UG/L
Dir:	3.		
Sample date:	29-JAN-18	Finding:	0.7
Chemical:	GROSS ALPHA COUNTING ERROR	Report units:	PCI/L
Dir:	0.		
Sample date:	29-JAN-18	Finding:	0.39
Chemical:	GROSS BETA COUNTING ERROR	Report units:	PCI/L

## GEOCHECK® - PHYSICAL SETTING SOURCE MAP FINDINGS

Dir:	0.		
Sample date:	29-JAN-18	Finding:	12.
Chemical:	URANIUM (PCI/L)	Report units:	PCI/L
Dir:	1.		
Sample date:	29-JAN-18	Finding:	8.2
Chemical:	TRICHLOROETHYLENE	Report units:	UG/L
Dir:	0.5		
Sample date:	29-JAN-18	Finding:	350.
Chemical:	TOTAL DISSOLVED SOLIDS	Report units:	MG/L
Dir:	0.		
Sample date:	29-JAN-18	Finding:	1.1
Chemical:	LANGELIER INDEX @ 60 C	Report units:	Not Reported
Dir:	0.		
Sample date:	29-JAN-18	Finding:	5.7e-002
Chemical:	BROMIDE	Report units:	MG/L
Dir:	0.		
Sample date:	29-JAN-18	Finding:	12.
Chemical:	AGGRSSIVE INDEX (CORROSIVITY)	Report units:	Not Reported
Dir:	0.		
Sample date:	29-JAN-18	Finding:	8.7
Chemical:	NITRATE + NITRITE (AS N)	Report units:	MG/L
Dir:	0.4		
Sample date:	29-JAN-18	Finding:	1.4
Chemical:	GROSS ALPHA MDA95	Report units:	PCI/L
Dir:	0.		
Sample date:	29-JAN-18	Finding:	0.47
Chemical:	RADIUM 226 MDA95	Report units:	PCI/L
Dir:	0.		
Sample date:	29-JAN-18	Finding:	0.87
Chemical:	RADIUM 228 MDA95	Report units:	PCI/L
Dir:	0.		
Sample date:	29-JAN-18	Finding:	1.2
Chemical:	GROSS BETA MDA95	Report units:	PCI/L
Dir:	0.		
Sample date:	29-JAN-18	Finding:	530.
Chemical:	SPECIFIC CONDUCTANCE	Report units:	US
Dir:	0.		
Sample date:	29-JAN-18	Finding:	2.
Chemical:	ODOR THRESHOLD @ 60 C	Report units:	TON
Dir:	1.		
Sample date:	29-JAN-18	Finding:	330.
Chemical:	TRITIUM MDA95	Report units:	PCI/L
Dir:	0.		
Sample date:	29-JAN-18	Finding:	324.
Chemical:	TRITIUM COUNTING ERROR	Report units:	PCI/L
Dir:	0.		

## GEOCHECK® - PHYSICAL SETTING SOURCE MAP FINDINGS

Sample date:	29-JAN-18	Finding:	0.491
Chemical:	STRONTIUM - 90 MDA95	Report units:	PCI/L
Dir:	0.		
Sample date:	29-JAN-18	Finding:	0.21
Chemical:	STRONTIUM - 90 COUNTING ERROR	Report units:	PCI/L
Dir:	0.		
Sample date:	20-DEC-17	Finding:	8.5
Chemical:	NITRATE (AS N)	Report units:	MG/L
Dir:	0.4		
Sample date:	29-NOV-17	Finding:	8.2
Chemical:	PH, LABORATORY	Report units:	Not Reported
Dir:	0.		
Sample date:	29-NOV-17	Finding:	170.
Chemical:	ALKALINITY (TOTAL) AS CaCO3	Report units:	MG/L
Dir:	0.		
Sample date:	29-NOV-17	Finding:	210.
Chemical:	BICARBONATE ALKALINITY	Report units:	MG/L
Dir:	0.		
Sample date:	29-NOV-17	Finding:	2.2
Chemical:	CARBONATE ALKALINITY	Report units:	MG/L
Dir:	0.		
Sample date:	29-NOV-17	Finding:	8.6
Chemical:	NITRATE (AS N)	Report units:	MG/L
Dir:	0.4		
Sample date:	29-NOV-17	Finding:	6.8e-002
Chemical:	PHOSPHATE (AS PO4)	Report units:	UG/L
Dir:	0.		
Sample date:	29-NOV-17	Finding:	220.
Chemical:	HARDNESS (TOTAL) AS CaCO3	Report units:	MG/L
Dir:	0.		
Sample date:	29-NOV-17	Finding:	71.
Chemical:	CALCIUM	Report units:	MG/L
Dir:	0.		
Sample date:	29-NOV-17	Finding:	9.4
Chemical:	MAGNESIUM	Report units:	MG/L
Dir:	0.		
Sample date:	29-NOV-17	Finding:	24.
Chemical:	SODIUM	Report units:	MG/L
Dir:	0.		
Sample date:	29-NOV-17	Finding:	2.2
Chemical:	POTASSIUM	Report units:	MG/L
Dir:	0.		
Sample date:	29-NOV-17	Finding:	16.
Chemical:	CHLORIDE	Report units:	MG/L
Dir:	0.		
Sample date:	29-NOV-17	Finding:	44.
Chemical:	SULFATE	Report units:	MG/L

## GEOCHECK® - PHYSICAL SETTING SOURCE MAP FINDINGS

Dir:	0.5		
Sample date:	29-NOV-17	Finding:	0.44
Chemical:	FLUORIDE (F) (NATURAL-SOURCE)	Report units:	MG/L
Dir:	0.1		
Sample date:	29-NOV-17	Finding:	22.
Chemical:	SILICA	Report units:	MG/L
Dir:	0.		
Sample date:	29-NOV-17	Finding:	2.1
Chemical:	CHROMIUM, HEXAVALENT	Report units:	UG/L
Dir:	1.		
Sample date:	29-NOV-17	Finding:	3.2
Chemical:	MOLYDBENDUM	Report units:	UG/L
Dir:	0.		
Sample date:	29-NOV-17	Finding:	5.5
Chemical:	VANADIUM	Report units:	UG/L
Dir:	3.		
Sample date:	29-NOV-17	Finding:	8.5e-003
Chemical:	LITHIUM	Report units:	UG/L
Dir:	0.		
Sample date:	29-NOV-17	Finding:	6.9
Chemical:	GROSS ALPHA	Report units:	PCI/L
Dir:	3.		
Sample date:	29-NOV-17	Finding:	1.1
Chemical:	GROSS ALPHA COUNTING ERROR	Report units:	PCI/L
Dir:	0.		
Sample date:	29-NOV-17	Finding:	5.4
Chemical:	GROSS BETA	Report units:	PCI/L
Dir:	4.		
Sample date:	29-NOV-17	Finding:	0.73
Chemical:	GROSS BETA COUNTING ERROR	Report units:	PCI/L
Dir:	0.		
Sample date:	29-NOV-17	Finding:	0.13
Chemical:	RADIUM 226 COUNTING ERROR	Report units:	PCI/L
Dir:	0.		
Sample date:	29-NOV-17	Finding:	11.
Chemical:	URANIUM (PCI/L)	Report units:	PCI/L
Dir:	1.		
Sample date:	29-NOV-17	Finding:	8.2
Chemical:	TRICHLOROETHYLENE	Report units:	UG/L
Dir:	0.5		
Sample date:	29-NOV-17	Finding:	360.
Chemical:	TOTAL DISSOLVED SOLIDS	Report units:	MG/L
Dir:	0.		
Sample date:	29-NOV-17	Finding:	1.4
Chemical:	LANGELIER INDEX @ 60 C	Report units:	Not Reported
Dir:	0.		

## GEOCHECK® - PHYSICAL SETTING SOURCE MAP FINDINGS

Sample date:	29-NOV-17	Finding:	0.17
Chemical:	TURBIDITY, LABORATORY	Report units:	NTU
Dir:	0.1		
Sample date:	29-NOV-17	Finding:	5.9e-002
Chemical:	BROMIDE	Report units:	MG/L
Dir:	0.		
Sample date:	29-NOV-17	Finding:	13.
Chemical:	AGGRSSIVE INDEX (CORROSIVITY)	Report units:	Not Reported
Dir:	0.		
Sample date:	29-NOV-17	Finding:	8.6
Chemical:	NITRATE + NITRITE (AS N)	Report units:	MG/L
Dir:	0.4		
Sample date:	29-NOV-17	Finding:	2.7
Chemical:	GROSS ALPHA MDA95	Report units:	PCI/L
Dir:	0.		
Sample date:	29-NOV-17	Finding:	0.26
Chemical:	RADIUM 226 MDA95	Report units:	PCI/L
Dir:	0.		
Sample date:	29-NOV-17	Finding:	0.83
Chemical:	RADIUM 228 MDA95	Report units:	PCI/L
Dir:	0.		
Sample date:	29-NOV-17	Finding:	2.
Chemical:	GROSS BETA MDA95	Report units:	PCI/L
Dir:	0.		
Sample date:	29-NOV-17	Finding:	1.02
Chemical:	STRONTIUM - 90 MDA95	Report units:	PCI/L
Dir:	0.		
Sample date:	29-NOV-17	Finding:	540.
Chemical:	SPECIFIC CONDUCTANCE	Report units:	US
Dir:	0.		
Sample date:	29-NOV-17	Finding:	0.444
Chemical:	STRONTIUM - 90 COUNTING ERROR	Report units:	PCI/L
Dir:	0.		
Sample date:	29-NOV-17	Finding:	287.
Chemical:	TRITIUM MDA95	Report units:	PCI/L
Dir:	0.		
Sample date:	29-NOV-17	Finding:	278.
Chemical:	TRITIUM COUNTING ERROR	Report units:	PCI/L
Dir:	0.		
Sample date:	19-OCT-17	Finding:	7.7
Chemical:	TRICHLOROETHYLENE	Report units:	UG/L
Dir:	0.5		
Sample date:	19-OCT-17	Finding:	8.4
Chemical:	NITRATE (AS N)	Report units:	MG/L
Dir:	0.4		
Sample date:	27-SEP-17	Finding:	8.9
Chemical:	TRICHLOROETHYLENE	Report units:	UG/L

## GEOCHECK® - PHYSICAL SETTING SOURCE MAP FINDINGS

Dir:	0.5		
Sample date:	27-SEP-17	Finding:	8.7
Chemical:	NITRATE (AS N)	Report units:	MG/L
Dir:	0.4		
Sample date:	25-AUG-17	Finding:	9.72
Chemical:	GROSS ALPHA	Report units:	PCI/L
Dir:	3.		
Sample date:	25-AUG-17	Finding:	2.41
Chemical:	GROSS ALPHA COUNTING ERROR	Report units:	PCI/L
Dir:	0.		
Sample date:	25-AUG-17	Finding:	5.47
Chemical:	GROSS BETA	Report units:	PCI/L
Dir:	4.		
Sample date:	25-AUG-17	Finding:	0.979
Chemical:	GROSS BETA COUNTING ERROR	Report units:	PCI/L
Dir:	0.		
Sample date:	25-AUG-17	Finding:	0.63
Chemical:	STRONTIUM - 90 COUNTING ERROR	Report units:	PCI/L
Dir:	0.		
Sample date:	25-AUG-17	Finding:	2.87
Chemical:	GROSS ALPHA MDA95	Report units:	PCI/L
Dir:	0.		
Sample date:	25-AUG-17	Finding:	1.39
Chemical:	GROSS BETA MDA95	Report units:	PCI/L
Dir:	0.		
Sample date:	25-AUG-17	Finding:	1.39
Chemical:	STRONTIUM - 90 MDA95	Report units:	PCI/L
Dir:	0.		
Sample date:	25-AUG-17	Finding:	262.
Chemical:	TRITIUM COUNTING ERROR	Report units:	PCI/L
Dir:	0.		
Sample date:	25-AUG-17	Finding:	273.
Chemical:	TRITIUM MDA95	Report units:	PCI/L
Dir:	0.		
Sample date:	25-AUG-17	Finding:	550.
Chemical:	SPECIFIC CONDUCTANCE	Report units:	US
Dir:	0.		
Sample date:	25-AUG-17	Finding:	8.1
Chemical:	PH, LABORATORY	Report units:	Not Reported
Dir:	0.		
Sample date:	25-AUG-17	Finding:	170.
Chemical:	ALKALINITY (TOTAL) AS CaCO3	Report units:	MG/L
Dir:	0.		
Sample date:	25-AUG-17	Finding:	210.
Chemical:	BICARBONATE ALKALINITY	Report units:	MG/L
Dir:	0.		

## GEOCHECK® - PHYSICAL SETTING SOURCE MAP FINDINGS

Sample date:	25-AUG-17	Finding:	8.4
Chemical:	NITRATE (AS N)	Report units:	MG/L
Dir:	0.4		
Sample date:	25-AUG-17	Finding:	220.
Chemical:	HARDNESS (TOTAL) AS CaCO <sub>3</sub>	Report units:	MG/L
Dir:	0.		
Sample date:	25-AUG-17	Finding:	74.
Chemical:	CALCIUM	Report units:	MG/L
Dir:	0.		
Sample date:	25-AUG-17	Finding:	9.7
Chemical:	MAGNESIUM	Report units:	MG/L
Dir:	0.		
Sample date:	25-AUG-17	Finding:	26.
Chemical:	SODIUM	Report units:	MG/L
Dir:	0.		
Sample date:	25-AUG-17	Finding:	2.3
Chemical:	POTASSIUM	Report units:	MG/L
Dir:	0.		
Sample date:	25-AUG-17	Finding:	17.
Chemical:	CHLORIDE	Report units:	MG/L
Dir:	0.		
Sample date:	25-AUG-17	Finding:	47.
Chemical:	SULFATE	Report units:	MG/L
Dir:	0.5		
Sample date:	25-AUG-17	Finding:	0.49
Chemical:	FLUORIDE (F) (NATURAL-SOURCE)	Report units:	MG/L
Dir:	0.1		
Sample date:	25-AUG-17	Finding:	2.1
Chemical:	CHROMIUM, HEXAVALENT	Report units:	UG/L
Dir:	1.		
Sample date:	25-AUG-17	Finding:	3.1
Chemical:	MOLYBDENUM	Report units:	UG/L
Dir:	0.		
Sample date:	25-AUG-17	Finding:	5.6
Chemical:	VANADIUM	Report units:	UG/L
Dir:	3.		
Sample date:	25-AUG-17	Finding:	0.17
Chemical:	RADIUM 226 COUNTING ERROR	Report units:	PCI/L
Dir:	0.		
Sample date:	25-AUG-17	Finding:	12.
Chemical:	URANIUM (PCI/L)	Report units:	PCI/L
Dir:	1.		
Sample date:	25-AUG-17	Finding:	8.6
Chemical:	TRICHLOROETHYLENE	Report units:	UG/L
Dir:	0.5		
Sample date:	25-AUG-17	Finding:	330.
Chemical:	TOTAL DISSOLVED SOLIDS	Report units:	MG/L

## GEOCHECK® - PHYSICAL SETTING SOURCE MAP FINDINGS

Dir:	0.		
Sample date:	25-AUG-17	Finding:	1.2
Chemical:	LANGELIER INDEX @ 60 C	Report units:	Not Reported
Dir:	0.		
Sample date:	25-AUG-17	Finding:	2.1e-003
Chemical:	N-NITROSODI-N-BUTYLAMINE (NDBA)	Report units:	UG/L
Dir:	0.		
Sample date:	25-AUG-17	Finding:	6.2e-002
Chemical:	BROMIDE	Report units:	MG/L
Dir:	0.		
Sample date:	25-AUG-17	Finding:	13.
Chemical:	AGGRSSIVE INDEX (CORROSIVITY)	Report units:	Not Reported
Dir:	0.		
Sample date:	25-AUG-17	Finding:	8.4
Chemical:	NITRATE + NITRITE (AS N)	Report units:	MG/L
Dir:	0.4		
Sample date:	25-AUG-17	Finding:	21.
Chemical:	CHLORATE	Report units:	UG/L
Dir:	20.		
Sample date:	25-AUG-17	Finding:	0.37
Chemical:	RADIUM 226 MDA95	Report units:	PCI/L
Dir:	0.		
Sample date:	25-AUG-17	Finding:	0.73
Chemical:	RADIUM 228 MDA95	Report units:	PCI/L
Dir:	0.		
Sample date:	26-JUL-17	Finding:	8.5
Chemical:	NITRATE (AS N)	Report units:	MG/L
Dir:	0.4		
Sample date:	26-JUL-17	Finding:	7.8
Chemical:	TRICHLOROETHYLENE	Report units:	UG/L
Dir:	0.5		
Sample date:	24-MAY-17	Finding:	0.2
Chemical:	DCPA (TOTAL DI & MONO ACID DEGRADATES)	Dir:	0.
Report units:	UG/L		
Sample date:	19-MAY-17	Finding:	0.27
Chemical:	TURBIDITY, LABORATORY	Report units:	NTU
Dir:	0.1		
Sample date:	19-MAY-17	Finding:	6.3e-002
Chemical:	BROMIDE	Report units:	MG/L
Dir:	0.		
Sample date:	19-MAY-17	Finding:	0.461
Chemical:	STRONTIUM - 90 COUNTING ERROR	Report units:	PCI/L
Dir:	0.		
Sample date:	19-MAY-17	Finding:	1.02
Chemical:	STRONTIUM - 90 MDA95	Report units:	PCI/L
Dir:	0.		



## GEOCHECK® - PHYSICAL SETTING SOURCE MAP FINDINGS

Sample date:	19-MAY-17	Finding:	271.
Chemical:	TRITIUM COUNTING ERROR	Report units:	PCI/L
Dir:	0.		
Sample date:	19-MAY-17	Finding:	285.
Chemical:	TRITIUM MDA95	Report units:	PCI/L
Dir:	0.		
Sample date:	19-MAY-17	Finding:	550.
Chemical:	SPECIFIC CONDUCTANCE	Report units:	US
Dir:	0.		
Sample date:	19-MAY-17	Finding:	8.1
Chemical:	PH, LABORATORY	Report units:	Not Reported
Dir:	0.		
Sample date:	19-MAY-17	Finding:	170.
Chemical:	ALKALINITY (TOTAL) AS CaCO <sub>3</sub>	Report units:	MG/L
Dir:	0.		
Sample date:	19-MAY-17	Finding:	210.
Chemical:	BICARBONATE ALKALINITY	Report units:	MG/L
Dir:	0.		
Sample date:	19-MAY-17	Finding:	8.4
Chemical:	NITRATE (AS N)	Report units:	MG/L
Dir:	0.4		
Sample date:	19-MAY-17	Finding:	0.12
Chemical:	PHOSPHATE (AS PO <sub>4</sub> )	Report units:	UG/L
Dir:	0.		
Sample date:	19-MAY-17	Finding:	230.
Chemical:	HARDNESS (TOTAL) AS CaCO <sub>3</sub>	Report units:	MG/L
Dir:	0.		
Sample date:	19-MAY-17	Finding:	75.
Chemical:	CALCIUM	Report units:	MG/L
Dir:	0.		
Sample date:	19-MAY-17	Finding:	10.
Chemical:	MAGNESIUM	Report units:	MG/L
Dir:	0.		
Sample date:	19-MAY-17	Finding:	25.
Chemical:	SODIUM	Report units:	MG/L
Dir:	0.		
Sample date:	19-MAY-17	Finding:	2.3
Chemical:	POTASSIUM	Report units:	MG/L
Dir:	0.		
Sample date:	19-MAY-17	Finding:	18.
Chemical:	CHLORIDE	Report units:	MG/L
Dir:	0.		
Sample date:	19-MAY-17	Finding:	49.
Chemical:	SULFATE	Report units:	MG/L
Dir:	0.5		
Sample date:	19-MAY-17	Finding:	0.47
Chemical:	FLUORIDE (F) (NATURAL-SOURCE)	Report units:	MG/L

## GEOCHECK® - PHYSICAL SETTING SOURCE MAP FINDINGS

Dir:	0.1		
Sample date:	19-MAY-17	Finding:	2.3
Chemical:	CHROMIUM, HEXAVALENT	Report units:	UG/L
Dir:	1.		
Sample date:	19-MAY-17	Finding:	3.
Chemical:	MOLYDBENDUM	Report units:	UG/L
Dir:	0.		
Sample date:	19-MAY-17	Finding:	5.2
Chemical:	VANADIUM	Report units:	UG/L
Dir:	3.		
Sample date:	19-MAY-17	Finding:	5.7
Chemical:	GROSS ALPHA	Report units:	PCI/L
Dir:	3.		
Sample date:	19-MAY-17	Finding:	0.79
Chemical:	GROSS ALPHA COUNTING ERROR	Report units:	PCI/L
Dir:	0.		
Sample date:	19-MAY-17	Finding:	4.2
Chemical:	GROSS BETA	Report units:	PCI/L
Dir:	4.		
Sample date:	19-MAY-17	Finding:	0.42
Chemical:	GROSS BETA COUNTING ERROR	Report units:	PCI/L
Dir:	0.		
Sample date:	19-MAY-17	Finding:	11.
Chemical:	URANIUM (PCI/L)	Report units:	PCI/L
Dir:	1.		
Sample date:	19-MAY-17	Finding:	7.9
Chemical:	TRICHLOROETHYLENE	Report units:	UG/L
Dir:	0.5		
Sample date:	19-MAY-17	Finding:	13.
Chemical:	AGGRSSIVE INDEX (CORROSIIVITY)	Report units:	Not Reported
Dir:	0.		
Sample date:	19-MAY-17	Finding:	8.4
Chemical:	NITRATE + NITRITE (AS N)	Report units:	MG/L
Dir:	0.4		
Sample date:	19-MAY-17	Finding:	2.3
Chemical:	GROSS ALPHA MDA95	Report units:	PCI/L
Dir:	0.		
Sample date:	19-MAY-17	Finding:	0.37
Chemical:	RADIUM 226 MDA95	Report units:	PCI/L
Dir:	0.		
Sample date:	19-MAY-17	Finding:	0.76
Chemical:	RADIUM 228 MDA95	Report units:	PCI/L
Dir:	0.		
Sample date:	19-MAY-17	Finding:	1.2
Chemical:	GROSS BETA MDA95	Report units:	PCI/L
Dir:	0.		

## GEOCHECK® - PHYSICAL SETTING SOURCE MAP FINDINGS

Sample date:	19-MAY-17	Finding:	360.
Chemical:	TOTAL DISSOLVED SOLIDS	Report units:	MG/L
Dir:	0.		
Sample date:	19-MAY-17	Finding:	1.3
Chemical:	LANGELIER INDEX @ 60 C	Report units:	Not Reported
Dir:	0.		
Sample date:	06-APR-17	Finding:	8.7
Chemical:	NITRATE (AS N)	Report units:	MG/L
Dir:	0.4		
Sample date:	06-APR-17	Finding:	9.9
Chemical:	TRICHLOROETHYLENE	Report units:	UG/L
Dir:	0.5		
Sample date:	06-APR-17	Finding:	0.52
Chemical:	1,1-DICHLOROETHYLENE	Report units:	UG/L
Dir:	0.5		
Sample date:	02-MAR-17	Finding:	8.7
Chemical:	NITRATE (AS N)	Report units:	MG/L
Dir:	0.4		
Sample date:	02-MAR-17	Finding:	9.1
Chemical:	TRICHLOROETHYLENE	Report units:	UG/L
Dir:	0.5		
Sample date:	09-FEB-17	Finding:	45.
Chemical:	SULFATE	Report units:	MG/L
Dir:	0.5		
Sample date:	09-FEB-17	Finding:	16.
Chemical:	CHLORIDE	Report units:	MG/L
Dir:	0.		
Sample date:	09-FEB-17	Finding:	2.3
Chemical:	CHROMIUM, HEXAVALENT	Report units:	UG/L
Dir:	1.		
Sample date:	09-FEB-17	Finding:	3.1
Chemical:	MOLYDBENDUM	Report units:	UG/L
Dir:	0.		
Sample date:	09-FEB-17	Finding:	5.3
Chemical:	VANADIUM	Report units:	UG/L
Dir:	3.		
Sample date:	09-FEB-17	Finding:	7.3
Chemical:	GROSS ALPHA	Report units:	PCI/L
Dir:	3.		
Sample date:	09-FEB-17	Finding:	0.83
Chemical:	GROSS ALPHA COUNTING ERROR	Report units:	PCI/L
Dir:	0.		
Sample date:	09-FEB-17	Finding:	4.9
Chemical:	GROSS BETA	Report units:	PCI/L
Dir:	4.		
Sample date:	09-FEB-17	Finding:	0.54
Chemical:	GROSS BETA COUNTING ERROR	Report units:	PCI/L

## GEOCHECK® - PHYSICAL SETTING SOURCE MAP FINDINGS

Dir:	0.		
Sample date:	09-FEB-17	Finding:	11.
Chemical:	URANIUM (PCI/L)	Report units:	PCI/L
Dir:	1.		
Sample date:	09-FEB-17	Finding:	10.
Chemical:	TRICHLOROETHYLENE	Report units:	UG/L
Dir:	0.5		
Sample date:	09-FEB-17	Finding:	360.
Chemical:	TOTAL DISSOLVED SOLIDS	Report units:	MG/L
Dir:	0.		
Sample date:	09-FEB-17	Finding:	1.5
Chemical:	LANGELIER INDEX @ 60 C	Report units:	Not Reported
Dir:	0.		
Sample date:	09-FEB-17	Finding:	6.2e-002
Chemical:	BROMIDE	Report units:	MG/L
Dir:	0.		
Sample date:	09-FEB-17	Finding:	13.
Chemical:	AGGRSSIVE INDEX (CORROSIVITY)	Report units:	Not Reported
Dir:	0.		
Sample date:	09-FEB-17	Finding:	8.5
Chemical:	NITRATE + NITRITE (AS N)	Report units:	MG/L
Dir:	0.4		
Sample date:	09-FEB-17	Finding:	41.
Chemical:	PERCHLORATE	Report units:	UG/L
Dir:	4.		
Sample date:	09-FEB-17	Finding:	2.
Chemical:	GROSS ALPHA MDA95	Report units:	PCI/L
Dir:	0.		
Sample date:	09-FEB-17	Finding:	0.34
Chemical:	RADIUM 226 MDA95	Report units:	PCI/L
Dir:	0.		
Sample date:	09-FEB-17	Finding:	0.76
Chemical:	RADIUM 228 MDA95	Report units:	PCI/L
Dir:	0.		
Sample date:	09-FEB-17	Finding:	1.5
Chemical:	GROSS BETA MDA95	Report units:	PCI/L
Dir:	0.		
Sample date:	09-FEB-17	Finding:	0.217
Chemical:	STRONTIUM - 90 COUNTING ERROR	Report units:	PCI/L
Dir:	0.		
Sample date:	09-FEB-17	Finding:	0.472
Chemical:	STRONTIUM - 90 MDA95	Report units:	PCI/L
Dir:	0.		
Sample date:	09-FEB-17	Finding:	309.
Chemical:	TRITIUM COUNTING ERROR	Report units:	PCI/L
Dir:	0.		

## GEOCHECK® - PHYSICAL SETTING SOURCE MAP FINDINGS

Sample date:	09-FEB-17	Finding:	317.
Chemical:	TRITIUM MDA95	Report units:	PCI/L
Dir:	0.		
Sample date:	09-FEB-17	Finding:	540.
Chemical:	SPECIFIC CONDUCTANCE	Report units:	US
Dir:	0.		
Sample date:	09-FEB-17	Finding:	8.4
Chemical:	PH, LABORATORY	Report units:	Not Reported
Dir:	0.		
Sample date:	09-FEB-17	Finding:	170.
Chemical:	ALKALINITY (TOTAL) AS CaCO3	Report units:	MG/L
Dir:	0.		
Sample date:	09-FEB-17	Finding:	210.
Chemical:	BICARBONATE ALKALINITY	Report units:	MG/L
Dir:	0.		
Sample date:	09-FEB-17	Finding:	3.4
Chemical:	CARBONATE ALKALINITY	Report units:	MG/L
Dir:	0.		
Sample date:	09-FEB-17	Finding:	8.5
Chemical:	NITRATE (AS N)	Report units:	MG/L
Dir:	0.4		
Sample date:	09-FEB-17	Finding:	6.8e-002
Chemical:	PHOSPHATE (AS PO4)	Report units:	UG/L
Dir:	0.		
Sample date:	09-FEB-17	Finding:	230.
Chemical:	HARDNESS (TOTAL) AS CaCO3	Report units:	MG/L
Dir:	0.		
Sample date:	09-FEB-17	Finding:	75.
Chemical:	CALCIUM	Report units:	MG/L
Dir:	0.		
Sample date:	09-FEB-17	Finding:	10.
Chemical:	MAGNESIUM	Report units:	MG/L
Dir:	0.		
Sample date:	09-FEB-17	Finding:	25.
Chemical:	SODIUM	Report units:	MG/L
Dir:	0.		
Sample date:	09-FEB-17	Finding:	2.4
Chemical:	POTASSIUM	Report units:	MG/L
Dir:	0.		
Sample date:	09-FEB-17	Finding:	0.5
Chemical:	FLUORIDE (F) (NATURAL-SOURCE)	Report units:	MG/L
Dir:	0.1		
Sample date:	02-DEC-16	Finding:	2.2
Chemical:	GROSS BETA MDA95	Report units:	PCI/L
Dir:	0.		
Sample date:	02-DEC-16	Finding:	0.791
Chemical:	STRONTIUM - 90 MDA95	Report units:	PCI/L

## GEOCHECK® - PHYSICAL SETTING SOURCE MAP FINDINGS

Dir:	0.		
Sample date:	02-DEC-16	Finding:	264.
Chemical:	TRITIUM COUNTING ERROR	Report units:	PCI/L
Dir:	0.		
Sample date:	02-DEC-16	Finding:	267.
Chemical:	TRITIUM MDA95	Report units:	PCI/L
Dir:	0.		
Sample date:	02-DEC-16	Finding:	550.
Chemical:	SPECIFIC CONDUCTANCE	Report units:	US
Dir:	0.		
Sample date:	02-DEC-16	Finding:	8.
Chemical:	PH, LABORATORY	Report units:	Not Reported
Dir:	0.		
Sample date:	02-DEC-16	Finding:	170.
Chemical:	ALKALINITY (TOTAL) AS CaCO3	Report units:	MG/L
Dir:	0.		
Sample date:	02-DEC-16	Finding:	210.
Chemical:	BICARBONATE ALKALINITY	Report units:	MG/L
Dir:	0.		
Sample date:	02-DEC-16	Finding:	220.
Chemical:	HARDNESS (TOTAL) AS CaCO3	Report units:	MG/L
Dir:	0.		
Sample date:	02-DEC-16	Finding:	72.
Chemical:	CALCIUM	Report units:	MG/L
Dir:	0.		
Sample date:	02-DEC-16	Finding:	10.
Chemical:	MAGNESIUM	Report units:	MG/L
Dir:	0.		
Sample date:	02-DEC-16	Finding:	24.
Chemical:	SODIUM	Report units:	MG/L
Dir:	0.		
Sample date:	02-DEC-16	Finding:	2.3
Chemical:	POTASSIUM	Report units:	MG/L
Dir:	0.		
Sample date:	02-DEC-16	Finding:	17.
Chemical:	CHLORIDE	Report units:	MG/L
Dir:	0.		
Sample date:	02-DEC-16	Finding:	48.
Chemical:	SULFATE	Report units:	MG/L
Dir:	0.5		
Sample date:	02-DEC-16	Finding:	0.48
Chemical:	FLUORIDE (F) (NATURAL-SOURCE)	Report units:	MG/L
Dir:	0.1		
Sample date:	02-DEC-16	Finding:	2.3
Chemical:	CHROMIUM, HEXAVALENT	Report units:	UG/L
Dir:	1.		

## GEOCHECK® - PHYSICAL SETTING SOURCE MAP FINDINGS

Sample date:	02-DEC-16	Finding:	2.5
Chemical:	MOLYDBENDUM	Report units:	UG/L
Dir:	0.		
Sample date:	02-DEC-16	Finding:	5.1
Chemical:	VANADIUM	Report units:	UG/L
Dir:	3.		
Sample date:	02-DEC-16	Finding:	4.5
Chemical:	GROSS BETA	Report units:	PCI/L
Dir:	4.		
Sample date:	02-DEC-16	Finding:	0.73
Chemical:	GROSS BETA COUNTING ERROR	Report units:	PCI/L
Dir:	0.		
Sample date:	02-DEC-16	Finding:	0.15
Chemical:	RADIUM 226 COUNTING ERROR	Report units:	PCI/L
Dir:	0.		
Sample date:	02-DEC-16	Finding:	350.
Chemical:	TOTAL DISSOLVED SOLIDS	Report units:	MG/L
Dir:	0.		
Sample date:	02-DEC-16	Finding:	1.2
Chemical:	LANGELIER INDEX @ 60 C	Report units:	Not Reported
Dir:	0.		
Sample date:	02-DEC-16	Finding:	0.12
Chemical:	TURBIDITY, LABORATORY	Report units:	NTU
Dir:	0.1		
Sample date:	02-DEC-16	Finding:	6.3e-002
Chemical:	BROMIDE	Report units:	MG/L
Dir:	0.		
Sample date:	02-DEC-16	Finding:	13.
Chemical:	AGGRSSIVE INDEX (CORROSIVITY)	Report units:	Not Reported
Dir:	0.		
Sample date:	02-DEC-16	Finding:	8.6
Chemical:	NITRATE + NITRITE (AS N)	Report units:	MG/L
Dir:	0.4		
Sample date:	02-DEC-16	Finding:	0.32
Chemical:	RADIUM 226 MDA95	Report units:	PCI/L
Dir:	0.		
Sample date:	02-DEC-16	Finding:	0.79
Chemical:	RADIUM 228 MDA95	Report units:	PCI/L
Dir:	0.		
Sample date:	02-DEC-16	Finding:	0.344
Chemical:	STRONTIUM - 90 COUNTING ERROR	Report units:	PCI/L
Dir:	0.		
Sample date:	14-NOV-16	Finding:	10.
Chemical:	TRICHLOROETHYLENE	Report units:	UG/L
Dir:	0.5		
Sample date:	28-OCT-16	Finding:	46.
Chemical:	PERCHLORATE	Report units:	UG/L

## GEOCHECK® - PHYSICAL SETTING SOURCE MAP FINDINGS

Dir:	4.		
Sample date:	28-OCT-16	Finding:	8.
Chemical:	NITRATE (AS N)	Report units:	MG/L
Dir:	0.4		
Sample date:	28-OCT-16	Finding:	11.
Chemical:	TRICHLOROETHYLENE	Report units:	UG/L
Dir:	0.5		
Sample date:	23-SEP-16	Finding:	0.52
Chemical:	1,1-DICHLOROETHYLENE	Report units:	UG/L
Dir:	0.5		
Sample date:	23-SEP-16	Finding:	11.
Chemical:	URANIUM (PCI/L)	Report units:	PCI/L
Dir:	1.		
Sample date:	23-SEP-16	Finding:	7.9
Chemical:	NITRATE (AS N)	Report units:	MG/L
Dir:	0.4		
Sample date:	23-SEP-16	Finding:	11.
Chemical:	TRICHLOROETHYLENE	Report units:	UG/L
Dir:	0.5		
Sample date:	23-SEP-16	Finding:	44.
Chemical:	PERCHLORATE	Report units:	UG/L
Dir:	4.		
Sample date:	23-SEP-16	Finding:	3.
Chemical:	GROSS ALPHA MDA95	Report units:	PCI/L
Dir:	0.		
Sample date:	23-SEP-16	Finding:	4.4
Chemical:	GROSS ALPHA COUNTING ERROR	Report units:	PCI/L
Dir:	0.		
Sample date:	28-JUL-16	Finding:	66.
Chemical:	CALCIUM	Report units:	MG/L
Dir:	0.		
Sample date:	28-JUL-16	Finding:	10.
Chemical:	MAGNESIUM	Report units:	MG/L
Dir:	0.		
Sample date:	28-JUL-16	Finding:	24.
Chemical:	SODIUM	Report units:	MG/L
Dir:	0.		
Sample date:	28-JUL-16	Finding:	2.2
Chemical:	POTASSIUM	Report units:	MG/L
Dir:	0.		
Sample date:	28-JUL-16	Finding:	14.
Chemical:	CHLORIDE	Report units:	MG/L
Dir:	0.		
Sample date:	28-JUL-16	Finding:	48.
Chemical:	SULFATE	Report units:	MG/L
Dir:	0.5		



## GEOCHECK® - PHYSICAL SETTING SOURCE MAP FINDINGS

Sample date:	28-JUL-16	Finding:	0.52
Chemical:	FLUORIDE (F) (NATURAL-SOURCE)	Report units:	MG/L
Dir:	0.1		
Sample date:	28-JUL-16	Finding:	2.1
Chemical:	CHROMIUM, HEXAVALENT	Report units:	UG/L
Dir:	1.		
Sample date:	28-JUL-16	Finding:	2.9
Chemical:	MOLYDBENDUM	Report units:	UG/L
Dir:	0.		
Sample date:	28-JUL-16	Finding:	5.3
Chemical:	VANADIUM	Report units:	UG/L
Dir:	3.		
Sample date:	28-JUL-16	Finding:	8.6
Chemical:	GROSS ALPHA	Report units:	PCI/L
Dir:	3.		
Sample date:	28-JUL-16	Finding:	3.6
Chemical:	GROSS ALPHA COUNTING ERROR	Report units:	PCI/L
Dir:	0.		
Sample date:	28-JUL-16	Finding:	5.9
Chemical:	GROSS BETA	Report units:	PCI/L
Dir:	4.		
Sample date:	28-JUL-16	Finding:	1.9
Chemical:	GROSS BETA COUNTING ERROR	Report units:	PCI/L
Dir:	0.		
Sample date:	28-JUL-16	Finding:	0.2
Chemical:	RADIUM 226 COUNTING ERROR	Report units:	PCI/L
Dir:	0.		
Sample date:	28-JUL-16	Finding:	10.
Chemical:	URANIUM (PCI/L)	Report units:	PCI/L
Dir:	1.		
Sample date:	28-JUL-16	Finding:	1.2
Chemical:	BROMOFORM (THM)	Report units:	UG/L
Dir:	1.		
Sample date:	28-JUL-16	Finding:	0.55
Chemical:	1,1-DICHLOROETHYLENE	Report units:	UG/L
Dir:	0.5		
Sample date:	28-JUL-16	Finding:	13.
Chemical:	TRICHLOROETHYLENE	Report units:	UG/L
Dir:	0.5		
Sample date:	28-JUL-16	Finding:	350.
Chemical:	TOTAL DISSOLVED SOLIDS	Report units:	MG/L
Dir:	0.		
Sample date:	28-JUL-16	Finding:	1.
Chemical:	LANGELIER INDEX @ 60 C	Report units:	Not Reported
Dir:	0.		
Sample date:	28-JUL-16	Finding:	1.9
Chemical:	TOTAL TRIHALOMETHANES	Report units:	UG/L

## GEOCHECK® - PHYSICAL SETTING SOURCE MAP FINDINGS

Dir:	0.		
Sample date:	28-JUL-16	Finding:	5.3e-002
Chemical:	BROMIDE	Report units:	MG/L
Dir:	0.		
Sample date:	28-JUL-16	Finding:	12.
Chemical:	AGGRSSIVE INDEX (CORROSIVITY)	Report units:	Not Reported
Dir:	0.		
Sample date:	28-JUL-16	Finding:	7.7
Chemical:	NITRATE + NITRITE (AS N)	Report units:	MG/L
Dir:	0.4		
Sample date:	28-JUL-16	Finding:	47.
Chemical:	PERCHLORATE	Report units:	UG/L
Dir:	4.		
Sample date:	28-JUL-16	Finding:	21.
Chemical:	CHLORATE	Report units:	UG/L
Dir:	20.		
Sample date:	28-JUL-16	Finding:	3.
Chemical:	GROSS ALPHA MDA95	Report units:	PCI/L
Dir:	0.		
Sample date:	28-JUL-16	Finding:	0.38
Chemical:	RADIUM 226 MDA95	Report units:	PCI/L
Dir:	0.		
Sample date:	28-JUL-16	Finding:	0.57
Chemical:	RADIUM 228 MDA95	Report units:	PCI/L
Dir:	0.		
Sample date:	28-JUL-16	Finding:	1.5
Chemical:	GROSS BETA MDA95	Report units:	PCI/L
Dir:	0.		
Sample date:	28-JUL-16	Finding:	200.
Chemical:	HARDNESS (TOTAL) AS CaCO3	Report units:	MG/L
Dir:	0.		
Sample date:	28-JUL-16	Finding:	7.7
Chemical:	NITRATE (AS N)	Report units:	MG/L
Dir:	0.4		
Sample date:	28-JUL-16	Finding:	190.
Chemical:	BICARBONATE ALKALINITY	Report units:	MG/L
Dir:	0.		
Sample date:	28-JUL-16	Finding:	160.
Chemical:	ALKALINITY (TOTAL) AS CaCO3	Report units:	MG/L
Dir:	0.		
Sample date:	28-JUL-16	Finding:	7.9
Chemical:	PH, LABORATORY	Report units:	Not Reported
Dir:	0.		
Sample date:	28-JUL-16	Finding:	520.
Chemical:	SPECIFIC CONDUCTANCE	Report units:	US
Dir:	0.		

## GEOCHECK® - PHYSICAL SETTING SOURCE MAP FINDINGS

Sample date:	28-JUL-16	Finding:	2.
Chemical:	ODOR THRESHOLD @ 60 C	Report units:	TON
Dir:	1.		
Sample date:	28-JUL-16	Finding:	267.
Chemical:	TRITIUM MDA95	Report units:	PCI/L
Dir:	0.		
Sample date:	28-JUL-16	Finding:	0.382
Chemical:	STRONTIUM - 90 MDA95	Report units:	PCI/L
Dir:	0.		
Sample date:	28-JUL-16	Finding:	0.151
Chemical:	STRONTIUM - 90 COUNTING ERROR	Report units:	PCI/L
Dir:	0.		
Sample date:	28-JUL-16	Finding:	153.
Chemical:	TRITIUM COUNTING ERROR	Report units:	PCI/L
Dir:	0.		
Sample date:	07-JAN-16	Finding:	5.6
Chemical:	TRICHLOROETHYLENE	Report units:	UG/L
Dir:	0.5		
Sample date:	07-JAN-16	Finding:	8.2
Chemical:	NITRATE (AS N)	Report units:	MG/L
Dir:	0.4		
Sample date:	10-DEC-15	Finding:	1.7
Chemical:	GROSS BETA MDA95	Report units:	PCI/L
Dir:	0.		
Sample date:	10-DEC-15	Finding:	0.45
Chemical:	FLUORIDE (F) (NATURAL-SOURCE)	Report units:	MG/L
Dir:	0.1		
Sample date:	10-DEC-15	Finding:	0.28
Chemical:	RADIUM 226 MDA95	Report units:	PCI/L
Dir:	0.		
Sample date:	10-DEC-15	Finding:	3.
Chemical:	GROSS ALPHA MDA95	Report units:	PCI/L
Dir:	0.		
Sample date:	10-DEC-15	Finding:	0.449
Chemical:	STRONTIUM - 90 COUNTING ERROR	Report units:	PCI/L
Dir:	0.		
Sample date:	10-DEC-15	Finding:	342.
Chemical:	TRITIUM COUNTING ERROR	Report units:	PCI/L
Dir:	0.		
Sample date:	10-DEC-15	Finding:	364.
Chemical:	TRITIUM MDA95	Report units:	PCI/L
Dir:	0.		
Sample date:	10-DEC-15	Finding:	2.
Chemical:	ODOR THRESHOLD @ 60 C	Report units:	TON
Dir:	1.		
Sample date:	10-DEC-15	Finding:	580.
Chemical:	SPECIFIC CONDUCTANCE	Report units:	US

## GEOCHECK® - PHYSICAL SETTING SOURCE MAP FINDINGS

Dir:	0.		
Sample date:	10-DEC-15	Finding:	8.2
Chemical:	PH, LABORATORY	Report units:	Not Reported
Dir:	0.		
Sample date:	10-DEC-15	Finding:	170.
Chemical:	ALKALINITY (TOTAL) AS CaCO3	Report units:	MG/L
Dir:	0.		
Sample date:	10-DEC-15	Finding:	210.
Chemical:	BICARBONATE ALKALINITY	Report units:	MG/L
Dir:	0.		
Sample date:	10-DEC-15	Finding:	2.2
Chemical:	CARBONATE ALKALINITY	Report units:	MG/L
Dir:	0.		
Sample date:	10-DEC-15	Finding:	8.6
Chemical:	NITRATE (AS N)	Report units:	MG/L
Dir:	0.4		
Sample date:	10-DEC-15	Finding:	6.8e-002
Chemical:	PHOSPHATE (AS PO4)	Report units:	UG/L
Dir:	0.		
Sample date:	10-DEC-15	Finding:	240.
Chemical:	HARDNESS (TOTAL) AS CaCO3	Report units:	MG/L
Dir:	0.		
Sample date:	10-DEC-15	Finding:	78.
Chemical:	CALCIUM	Report units:	MG/L
Dir:	0.		
Sample date:	10-DEC-15	Finding:	11.
Chemical:	MAGNESIUM	Report units:	MG/L
Dir:	0.		
Sample date:	10-DEC-15	Finding:	25.
Chemical:	SODIUM	Report units:	MG/L
Dir:	0.		
Sample date:	10-DEC-15	Finding:	2.3
Chemical:	POTASSIUM	Report units:	MG/L
Dir:	0.		
Sample date:	10-DEC-15	Finding:	19.
Chemical:	CHLORIDE	Report units:	MG/L
Dir:	0.		
Sample date:	10-DEC-15	Finding:	64.
Chemical:	SULFATE	Report units:	MG/L
Dir:	0.5		
Sample date:	10-DEC-15	Finding:	0.86
Chemical:	RADIUM 228 MDA95	Report units:	PCI/L
Dir:	0.		
Sample date:	10-DEC-15	Finding:	2.4
Chemical:	CHROMIUM, HEXAVALENT	Report units:	UG/L
Dir:	1.		

## GEOCHECK® - PHYSICAL SETTING SOURCE MAP FINDINGS

Sample date:	10-DEC-15	Finding:	3.
Chemical:	MOLYDBENDUM	Report units:	UG/L
Dir:	0.		
Sample date:	10-DEC-15	Finding:	5.
Chemical:	VANADIUM	Report units:	UG/L
Dir:	3.		
Sample date:	10-DEC-15	Finding:	3.8
Chemical:	GROSS ALPHA COUNTING ERROR	Report units:	PCI/L
Dir:	0.		
Sample date:	10-DEC-15	Finding:	8.3
Chemical:	GROSS BETA	Report units:	PCI/L
Dir:	4.		
Sample date:	10-DEC-15	Finding:	2.2
Chemical:	GROSS BETA COUNTING ERROR	Report units:	PCI/L
Dir:	0.		
Sample date:	10-DEC-15	Finding:	0.12
Chemical:	RADIUM 226 COUNTING ERROR	Report units:	PCI/L
Dir:	0.		
Sample date:	10-DEC-15	Finding:	12.
Chemical:	URANIUM (PCI/L)	Report units:	PCI/L
Dir:	1.		
Sample date:	10-DEC-15	Finding:	9.e-002
Chemical:	DIBROMOCHLOROPROPANE (DBCP)	Report units:	UG/L
Dir:	1.e-002		
Sample date:	10-DEC-15	Finding:	7.
Chemical:	TRICHLOROETHYLENE	Report units:	UG/L
Dir:	0.5		
Sample date:	10-DEC-15	Finding:	360.
Chemical:	TOTAL DISSOLVED SOLIDS	Report units:	MG/L
Dir:	0.		
Sample date:	10-DEC-15	Finding:	1.4
Chemical:	LANGELIER INDEX @ 60 C	Report units:	Not Reported
Dir:	0.		
Sample date:	10-DEC-15	Finding:	38.
Chemical:	NITRATE (AS NO3)	Report units:	MG/L
Dir:	2.		
Sample date:	10-DEC-15	Finding:	3.1e-003
Chemical:	N-NITROSODI-N-BUTYLAMINE (NDBA)	Report units:	UG/L
Dir:	0.		
Sample date:	10-DEC-15	Finding:	9.5e-002
Chemical:	TURBIDITY, LABORATORY	Report units:	NTU
Dir:	0.1		
Sample date:	10-DEC-15	Finding:	7.e-002
Chemical:	BROMIDE	Report units:	MG/L
Dir:	0.		
Sample date:	10-DEC-15	Finding:	13.
Chemical:	AGGRSSIVE INDEX (CORROSIVITY)	Report units:	Not Reported

## GEOCHECK® - PHYSICAL SETTING SOURCE MAP FINDINGS

Dir:	0.		
Sample date:	10-DEC-15	Finding:	8600.
Chemical:	NITRATE + NITRITE (AS N)	Report units:	MG/L
Dir:	0.4		
Sample date:	29-OCT-15	Finding:	2.3
Chemical:	CHROMIUM, HEXAVALENT	Report units:	UG/L
Dir:	1.		
Sample date:	01-OCT-15	Finding:	39.
Chemical:	NITRATE (AS NO3)	Report units:	MG/L
Dir:	2.		
Sample date:	01-OCT-15	Finding:	8.3
Chemical:	TRICHLOROETHYLENE	Report units:	UG/L
Dir:	0.5		
Sample date:	04-SEP-15	Finding:	26.
Chemical:	SODIUM	Report units:	MG/L
Dir:	0.		
Sample date:	04-SEP-15	Finding:	2.2
Chemical:	POTASSIUM	Report units:	MG/L
Dir:	0.		
Sample date:	04-SEP-15	Finding:	18.
Chemical:	CHLORIDE	Report units:	MG/L
Dir:	0.		
Sample date:	04-SEP-15	Finding:	46.
Chemical:	SULFATE	Report units:	MG/L
Dir:	0.5		
Sample date:	04-SEP-15	Finding:	0.49
Chemical:	FLUORIDE (F) (NATURAL-SOURCE)	Report units:	MG/L
Dir:	0.1		
Sample date:	04-SEP-15	Finding:	2.5
Chemical:	CHROMIUM, HEXAVALENT	Report units:	UG/L
Dir:	1.		
Sample date:	04-SEP-15	Finding:	3.
Chemical:	MOLYBDENUM	Report units:	UG/L
Dir:	0.		
Sample date:	04-SEP-15	Finding:	5.3
Chemical:	VANADIUM	Report units:	UG/L
Dir:	3.		
Sample date:	04-SEP-15	Finding:	9.2
Chemical:	GROSS ALPHA	Report units:	PCI/L
Dir:	3.		
Sample date:	04-SEP-15	Finding:	3.7
Chemical:	GROSS ALPHA COUNTING ERROR	Report units:	PCI/L
Dir:	0.		
Sample date:	04-SEP-15	Finding:	1.8
Chemical:	GROSS BETA COUNTING ERROR	Report units:	PCI/L
Dir:	0.		

## GEOCHECK® - PHYSICAL SETTING SOURCE MAP FINDINGS

Sample date:	04-SEP-15	Finding:	0.12
Chemical:	RADIUM 226 COUNTING ERROR	Report units:	PCI/L
Dir:	0.		
Sample date:	04-SEP-15	Finding:	11.
Chemical:	URANIUM (PCI/L)	Report units:	PCI/L
Dir:	1.		
Sample date:	04-SEP-15	Finding:	0.553
Chemical:	STRONTIUM - 90 COUNTING ERROR	Report units:	PCI/L
Dir:	0.		
Sample date:	04-SEP-15	Finding:	315.
Chemical:	TRITIUM COUNTING ERROR	Report units:	PCI/L
Dir:	0.		
Sample date:	04-SEP-15	Finding:	340.
Chemical:	TRITIUM MDA95	Report units:	PCI/L
Dir:	0.		
Sample date:	04-SEP-15	Finding:	540.
Chemical:	SPECIFIC CONDUCTANCE	Report units:	US
Dir:	0.		
Sample date:	04-SEP-15	Finding:	7.9
Chemical:	PH, LABORATORY	Report units:	Not Reported
Dir:	0.		
Sample date:	04-SEP-15	Finding:	160.
Chemical:	ALKALINITY (TOTAL) AS CaCO3	Report units:	MG/L
Dir:	0.		
Sample date:	04-SEP-15	Finding:	200.
Chemical:	BICARBONATE ALKALINITY	Report units:	MG/L
Dir:	0.		
Sample date:	04-SEP-15	Finding:	0.1
Chemical:	PHOSPHATE (AS PO4)	Report units:	UG/L
Dir:	0.		
Sample date:	04-SEP-15	Finding:	220.
Chemical:	HARDNESS (TOTAL) AS CaCO3	Report units:	MG/L
Dir:	0.		
Sample date:	04-SEP-15	Finding:	73.
Chemical:	CALCIUM	Report units:	MG/L
Dir:	0.		
Sample date:	04-SEP-15	Finding:	10.
Chemical:	MAGNESIUM	Report units:	MG/L
Dir:	0.		
Sample date:	04-SEP-15	Finding:	8.8
Chemical:	TRICHLOROETHYLENE	Report units:	UG/L
Dir:	0.5		
Sample date:	04-SEP-15	Finding:	350.
Chemical:	TOTAL DISSOLVED SOLIDS	Report units:	MG/L
Dir:	0.		
Sample date:	04-SEP-15	Finding:	1.
Chemical:	LANGELIER INDEX @ 60 C	Report units:	Not Reported

## GEOCHECK® - PHYSICAL SETTING SOURCE MAP FINDINGS

Dir:	0.	Finding:	39.
Sample date:	04-SEP-15	Report units:	MG/L
Chemical:	NITRATE (AS NO3)		
Dir:	2.		
Sample date:	04-SEP-15	Finding:	6.6e-003
Chemical:	1,2,3-TRICHLOROPROPANE	Report units:	UG/L
Dir:	5.e-003		
Sample date:	04-SEP-15	Finding:	8.2e-002
Chemical:	TURBIDITY, LABORATORY	Report units:	NTU
Dir:	0.1		
Sample date:	04-SEP-15	Finding:	6.2e-002
Chemical:	BROMIDE	Report units:	MG/L
Dir:	0.		
Sample date:	04-SEP-15	Finding:	12.
Chemical:	AGGRSSIVE INDEX (CORROSIVITY)	Report units:	Not Reported
Dir:	0.		
Sample date:	04-SEP-15	Finding:	8800.
Chemical:	NITRATE + NITRITE (AS N)	Report units:	MG/L
Dir:	0.4		
Sample date:	04-SEP-15	Finding:	3.
Chemical:	GROSS ALPHA MDA95	Report units:	PCI/L
Dir:	0.		
Sample date:	04-SEP-15	Finding:	0.33
Chemical:	RADIUM 226 MDA95	Report units:	PCI/L
Dir:	0.		
Sample date:	04-SEP-15	Finding:	0.71
Chemical:	RADIUM 228 MDA95	Report units:	PCI/L
Dir:	0.		
Sample date:	04-SEP-15	Finding:	1.5
Chemical:	GROSS BETA MDA95	Report units:	PCI/L
Dir:	0.		
Sample date:	10-JUL-15	Finding:	7.2
Chemical:	TRICHLOROETHYLENE	Report units:	UG/L
Dir:	0.5		
Sample date:	10-JUL-15	Finding:	40.
Chemical:	NITRATE (AS NO3)	Report units:	MG/L
Dir:	2.		
Sample date:	18-JUN-15	Finding:	12.
Chemical:	URANIUM (PCI/L)	Report units:	PCI/L
Dir:	1.		
Sample date:	18-JUN-15	Finding:	3.5
Chemical:	GROSS ALPHA COUNTING ERROR	Report units:	PCI/L
Dir:	0.		
Sample date:	18-JUN-15	Finding:	6.
Chemical:	GROSS ALPHA	Report units:	PCI/L
Dir:	3.		



## GEOCHECK® - PHYSICAL SETTING SOURCE MAP FINDINGS

Sample date:	18-JUN-15	Finding:	40.
Chemical:	NITRATE (AS NO3)	Report units:	MG/L
Dir:	2.		
Sample date:	18-JUN-15	Finding:	3.
Chemical:	GROSS ALPHA MDA95	Report units:	PCI/L
Dir:	0.		
Sample date:	18-JUN-15	Finding:	9.5
Chemical:	TRICHLOROETHYLENE	Report units:	UG/L
Dir:	0.5		
Sample date:	21-MAY-15	Finding:	23.
Chemical:	SODIUM	Report units:	MG/L
Dir:	0.		
Sample date:	21-MAY-15	Finding:	2.2
Chemical:	POTASSIUM	Report units:	MG/L
Dir:	0.		
Sample date:	21-MAY-15	Finding:	18.
Chemical:	CHLORIDE	Report units:	MG/L
Dir:	0.		
Sample date:	21-MAY-15	Finding:	45.
Chemical:	SULFATE	Report units:	MG/L
Dir:	0.5		
Sample date:	21-MAY-15	Finding:	0.47
Chemical:	FLUORIDE (F) (NATURAL-SOURCE)	Report units:	MG/L
Dir:	0.1		
Sample date:	21-MAY-15	Finding:	2.4
Chemical:	CHROMIUM, HEXAVALENT	Report units:	UG/L
Dir:	1.		
Sample date:	21-MAY-15	Finding:	2.8
Chemical:	MOLYBDENUM	Report units:	UG/L
Dir:	0.		
Sample date:	21-MAY-15	Finding:	5.2
Chemical:	VANADIUM	Report units:	UG/L
Dir:	3.		
Sample date:	21-MAY-15	Finding:	5.6
Chemical:	GROSS ALPHA	Report units:	PCI/L
Dir:	3.		
Sample date:	21-MAY-15	Finding:	3.4
Chemical:	GROSS ALPHA COUNTING ERROR	Report units:	PCI/L
Dir:	0.		
Sample date:	21-MAY-15	Finding:	4.2
Chemical:	GROSS BETA	Report units:	PCI/L
Dir:	4.		
Sample date:	21-MAY-15	Finding:	1.6
Chemical:	GROSS BETA COUNTING ERROR	Report units:	PCI/L
Dir:	0.		
Sample date:	21-MAY-15	Finding:	11.
Chemical:	URANIUM (PCI/L)	Report units:	PCI/L

## GEOCHECK® - PHYSICAL SETTING SOURCE MAP FINDINGS

Dir:	1.		
Sample date:	21-MAY-15	Finding:	7.7
Chemical:	TRICHLOROETHYLENE	Report units:	UG/L
Dir:	0.5		
Sample date:	21-MAY-15	Finding:	340.
Chemical:	TOTAL DISSOLVED SOLIDS	Report units:	MG/L
Dir:	0.		
Sample date:	21-MAY-15	Finding:	1.3
Chemical:	LANGELIER INDEX @ 60 C	Report units:	Not Reported
Dir:	0.		
Sample date:	21-MAY-15	Finding:	39.
Chemical:	NITRATE (AS NO3)	Report units:	MG/L
Dir:	2.		
Sample date:	21-MAY-15	Finding:	6.e-003
Chemical:	1,2,3-TRICHLOROPROPANE	Report units:	UG/L
Dir:	5.e-003		
Sample date:	21-MAY-15	Finding:	6.7e-002
Chemical:	TURBIDITY, LABORATORY	Report units:	NTU
Dir:	0.1		
Sample date:	21-MAY-15	Finding:	6.5e-002
Chemical:	BROMIDE	Report units:	MG/L
Dir:	0.		
Sample date:	21-MAY-15	Finding:	13.
Chemical:	AGGRSSIVE INDEX (CORROSIVITY)	Report units:	Not Reported
Dir:	0.		
Sample date:	21-MAY-15	Finding:	8700.
Chemical:	NITRATE + NITRITE (AS N)	Report units:	MG/L
Dir:	0.4		
Sample date:	21-MAY-15	Finding:	3.
Chemical:	GROSS ALPHA MDA95	Report units:	PCI/L
Dir:	0.		
Sample date:	21-MAY-15	Finding:	0.38
Chemical:	RADIUM 226 MDA95	Report units:	PCI/L
Dir:	0.		
Sample date:	21-MAY-15	Finding:	0.82
Chemical:	RADIUM 228 MDA95	Report units:	PCI/L
Dir:	0.		
Sample date:	21-MAY-15	Finding:	1.3
Chemical:	GROSS BETA MDA95	Report units:	PCI/L
Dir:	0.		
Sample date:	21-MAY-15	Finding:	9.6
Chemical:	MAGNESIUM	Report units:	MG/L
Dir:	0.		
Sample date:	21-MAY-15	Finding:	71.
Chemical:	CALCIUM	Report units:	MG/L
Dir:	0.		

## GEOCHECK® - PHYSICAL SETTING SOURCE MAP FINDINGS

Sample date:	21-MAY-15	Finding:	220.
Chemical:	HARDNESS (TOTAL) AS CaCO3	Report units:	MG/L
Dir:	0.		
Sample date:	21-MAY-15	Finding:	0.16
Chemical:	PHOSPHATE (AS PO4)	Report units:	UG/L
Dir:	0.		
Sample date:	21-MAY-15	Finding:	2.
Chemical:	CARBONATE ALKALINITY	Report units:	MG/L
Dir:	0.		
Sample date:	21-MAY-15	Finding:	200.
Chemical:	BICARBONATE ALKALINITY	Report units:	MG/L
Dir:	0.		
Sample date:	21-MAY-15	Finding:	160.
Chemical:	ALKALINITY (TOTAL) AS CaCO3	Report units:	MG/L
Dir:	0.		
Sample date:	21-MAY-15	Finding:	8.2
Chemical:	PH, LABORATORY	Report units:	Not Reported
Dir:	0.		
Sample date:	21-MAY-15	Finding:	540.
Chemical:	SPECIFIC CONDUCTANCE	Report units:	US
Dir:	0.		
Sample date:	21-MAY-15	Finding:	292.
Chemical:	TRITIUM MDA95	Report units:	PCI/L
Dir:	0.		
Sample date:	21-MAY-15	Finding:	0.21
Chemical:	STRONTIUM - 90 COUNTING ERROR	Report units:	PCI/L
Dir:	0.		
Sample date:	21-MAY-15	Finding:	285.
Chemical:	TRITIUM COUNTING ERROR	Report units:	PCI/L
Dir:	0.		
Sample date:	30-APR-15	Finding:	510.
Chemical:	SPECIFIC CONDUCTANCE	Report units:	US
Dir:	0.		
Sample date:	30-APR-15	Finding:	8.
Chemical:	PH, LABORATORY	Report units:	Not Reported
Dir:	0.		
Sample date:	30-APR-15	Finding:	160.
Chemical:	ALKALINITY (TOTAL) AS CaCO3	Report units:	MG/L
Dir:	0.		
Sample date:	30-APR-15	Finding:	200.
Chemical:	BICARBONATE ALKALINITY	Report units:	MG/L
Dir:	0.		
Sample date:	30-APR-15	Finding:	200.
Chemical:	HARDNESS (TOTAL) AS CaCO3	Report units:	MG/L
Dir:	0.		
Sample date:	30-APR-15	Finding:	66.
Chemical:	CALCIUM	Report units:	MG/L

## GEOCHECK® - PHYSICAL SETTING SOURCE MAP FINDINGS

Dir:	0.		
Sample date:	30-APR-15	Finding:	9.2
Chemical:	MAGNESIUM	Report units:	MG/L
Dir:	0.		
Sample date:	30-APR-15	Finding:	22.
Chemical:	SODIUM	Report units:	MG/L
Dir:	0.		
Sample date:	30-APR-15	Finding:	2.1
Chemical:	POTASSIUM	Report units:	MG/L
Dir:	0.		
Sample date:	30-APR-15	Finding:	14.
Chemical:	CHLORIDE	Report units:	MG/L
Dir:	0.		
Sample date:	30-APR-15	Finding:	44.
Chemical:	SULFATE	Report units:	MG/L
Dir:	0.5		
Sample date:	30-APR-15	Finding:	0.47
Chemical:	FLUORIDE (F) (NATURAL-SOURCE)	Report units:	MG/L
Dir:	0.1		
Sample date:	30-APR-15	Finding:	5.
Chemical:	VANADIUM	Report units:	UG/L
Dir:	3.		
Sample date:	30-APR-15	Finding:	0.6
Chemical:	1,1-DICHLOROETHYLENE	Report units:	UG/L
Dir:	0.5		
Sample date:	30-APR-15	Finding:	11.
Chemical:	TRICHLOROETHYLENE	Report units:	UG/L
Dir:	0.5		
Sample date:	30-APR-15	Finding:	320.
Chemical:	TOTAL DISSOLVED SOLIDS	Report units:	MG/L
Dir:	0.		
Sample date:	30-APR-15	Finding:	1.1
Chemical:	LANGELIER INDEX @ 60 C	Report units:	Not Reported
Dir:	0.		
Sample date:	30-APR-15	Finding:	36.
Chemical:	NITRATE (AS NO3)	Report units:	MG/L
Dir:	2.		
Sample date:	30-APR-15	Finding:	7.5e-002
Chemical:	TURBIDITY, LABORATORY	Report units:	NTU
Dir:	0.1		
Sample date:	30-APR-15	Finding:	13.
Chemical:	AGGRSSIVE INDEX (CORROSIVITY)	Report units:	Not Reported
Dir:	0.		
Sample date:	30-APR-15	Finding:	8200.
Chemical:	NITRATE + NITRITE (AS N)	Report units:	MG/L
Dir:	0.4		

## GEOCHECK® - PHYSICAL SETTING SOURCE MAP FINDINGS

Sample date:	30-APR-15	Finding:	44.
Chemical:	PERCHLORATE	Report units:	UG/L
Dir:	4.		
Sample date:	03-MAR-15	Finding:	40.
Chemical:	NITRATE (AS NO3)	Report units:	MG/L
Dir:	2.		
Sample date:	03-MAR-15	Finding:	6.8
Chemical:	TRICHLOROETHYLENE	Report units:	UG/L
Dir:	0.5		
Sample date:	03-MAR-15	Finding:	10.
Chemical:	URANIUM (PCI/L)	Report units:	PCI/L
Dir:	1.		
Sample date:	03-MAR-15	Finding:	3.4
Chemical:	GROSS ALPHA COUNTING ERROR	Report units:	PCI/L
Dir:	0.		
Sample date:	03-MAR-15	Finding:	7.1
Chemical:	GROSS ALPHA	Report units:	PCI/L
Dir:	3.		
Sample date:	03-MAR-15	Finding:	3.
Chemical:	GROSS ALPHA MDA95	Report units:	PCI/L
Dir:	0.		
Sample date:	08-JAN-15	Finding:	2.4
Chemical:	POTASSIUM	Report units:	MG/L
Dir:	0.		
Sample date:	08-JAN-15	Finding:	19.
Chemical:	CHLORIDE	Report units:	MG/L
Dir:	0.		
Sample date:	08-JAN-15	Finding:	47.
Chemical:	SULFATE	Report units:	MG/L
Dir:	0.5		
Sample date:	08-JAN-15	Finding:	0.45
Chemical:	FLUORIDE (F) (NATURAL-SOURCE)	Report units:	MG/L
Dir:	0.1		
Sample date:	08-JAN-15	Finding:	5.
Chemical:	VANADIUM	Report units:	UG/L
Dir:	3.		
Sample date:	08-JAN-15	Finding:	7.7
Chemical:	TRICHLOROETHYLENE	Report units:	UG/L
Dir:	0.5		
Sample date:	08-JAN-15	Finding:	340.
Chemical:	TOTAL DISSOLVED SOLIDS	Report units:	MG/L
Dir:	0.		
Sample date:	08-JAN-15	Finding:	1.2
Chemical:	LANGELIER INDEX @ 60 C	Report units:	Not Reported
Dir:	0.		
Sample date:	08-JAN-15	Finding:	40.
Chemical:	NITRATE (AS NO3)	Report units:	MG/L

## GEOCHECK® - PHYSICAL SETTING SOURCE MAP FINDINGS

Dir:	2.		
Sample date:	08-JAN-15	Finding:	13.
Chemical:	AGGRSSIVE INDEX (CORROSIVITY)	Report units:	Not Reported
Dir:	0.		
Sample date:	08-JAN-15	Finding:	9100.
Chemical:	NITRATE + NITRITE (AS N)	Report units:	MG/L
Dir:	0.4		
Sample date:	08-JAN-15	Finding:	25.
Chemical:	SODIUM	Report units:	MG/L
Dir:	0.		
Sample date:	08-JAN-15	Finding:	10.
Chemical:	MAGNESIUM	Report units:	MG/L
Dir:	0.		
Sample date:	08-JAN-15	Finding:	75.
Chemical:	CALCIUM	Report units:	MG/L
Dir:	0.		
Sample date:	08-JAN-15	Finding:	230.
Chemical:	HARDNESS (TOTAL) AS CaCO3	Report units:	MG/L
Dir:	0.		
Sample date:	08-JAN-15	Finding:	210.
Chemical:	BICARBONATE ALKALINITY	Report units:	MG/L
Dir:	0.		
Sample date:	08-JAN-15	Finding:	170.
Chemical:	ALKALINITY (TOTAL) AS CaCO3	Report units:	MG/L
Dir:	0.		
Sample date:	08-JAN-15	Finding:	560.
Chemical:	SPECIFIC CONDUCTANCE	Report units:	US
Dir:	0.		
Sample date:	08-JAN-15	Finding:	8.
Chemical:	PH, LABORATORY	Report units:	Not Reported
Dir:	0.		
Sample date:	18-DEC-14	Finding:	3.
Chemical:	GROSS ALPHA MDA95	Report units:	PCI/L
Dir:	0.		
Sample date:	18-DEC-14	Finding:	40.
Chemical:	NITRATE (AS NO3)	Report units:	MG/L
Dir:	2.		
Sample date:	18-DEC-14	Finding:	6.9
Chemical:	TRICHLOROETHYLENE	Report units:	UG/L
Dir:	0.5		
Sample date:	18-DEC-14	Finding:	10.
Chemical:	URANIUM (PCI/L)	Report units:	PCI/L
Dir:	1.		
Sample date:	18-DEC-14	Finding:	1.9
Chemical:	GROSS ALPHA COUNTING ERROR	Report units:	PCI/L
Dir:	0.		

## GEOCHECK® - PHYSICAL SETTING SOURCE MAP FINDINGS

Sample date:	20-NOV-14	Finding:	3.
Chemical:	GROSS ALPHA MDA95	Report units:	PCI/L
Dir:	0.		
Sample date:	20-NOV-14	Finding:	0.28
Chemical:	RADIUM 226 MDA95	Report units:	PCI/L
Dir:	0.		
Sample date:	20-NOV-14	Finding:	0.76
Chemical:	RADIUM 228 MDA95	Report units:	PCI/L
Dir:	0.		
Sample date:	20-NOV-14	Finding:	1.
Chemical:	GROSS BETA MDA95	Report units:	PCI/L
Dir:	0.		
Sample date:	20-NOV-14	Finding:	8900.
Chemical:	NITRATE + NITRITE (AS N)	Report units:	MG/L
Dir:	0.4		
Sample date:	20-NOV-14	Finding:	13.
Chemical:	AGGRSSIVE INDEX (CORROSIVITY)	Report units:	Not Reported
Dir:	0.		
Sample date:	20-NOV-14	Finding:	6.6e-002
Chemical:	BROMIDE	Report units:	MG/L
Dir:	0.		
Sample date:	20-NOV-14	Finding:	39.
Chemical:	NITRATE (AS NO3)	Report units:	MG/L
Dir:	2.		
Sample date:	20-NOV-14	Finding:	1.5
Chemical:	LANGELIER INDEX @ 60 C	Report units:	Not Reported
Dir:	0.		
Sample date:	20-NOV-14	Finding:	6.3
Chemical:	TRICHLOROETHYLENE	Report units:	UG/L
Dir:	0.5		
Sample date:	20-NOV-14	Finding:	350.
Chemical:	TOTAL DISSOLVED SOLIDS	Report units:	MG/L
Dir:	0.		
Sample date:	20-NOV-14	Finding:	10.
Chemical:	URANIUM (PCI/L)	Report units:	PCI/L
Dir:	1.		
Sample date:	20-NOV-14	Finding:	0.13
Chemical:	RADIUM 226 COUNTING ERROR	Report units:	PCI/L
Dir:	0.		
Sample date:	20-NOV-14	Finding:	1.2
Chemical:	GROSS BETA COUNTING ERROR	Report units:	PCI/L
Dir:	0.		
Sample date:	20-NOV-14	Finding:	4.2
Chemical:	GROSS BETA	Report units:	PCI/L
Dir:	4.		
Sample date:	20-NOV-14	Finding:	3.3
Chemical:	GROSS ALPHA COUNTING ERROR	Report units:	PCI/L

## GEOCHECK® - PHYSICAL SETTING SOURCE MAP FINDINGS

Dir:	0.		
Sample date:	20-NOV-14	Finding:	6.9
Chemical:	GROSS ALPHA	Report units:	PCI/L
Dir:	3.		
Sample date:	20-NOV-14	Finding:	5.4
Chemical:	VANADIUM	Report units:	UG/L
Dir:	3.		
Sample date:	20-NOV-14	Finding:	3.
Chemical:	MOLYDBENDUM	Report units:	UG/L
Dir:	0.		
Sample date:	20-NOV-14	Finding:	2.5
Chemical:	CHROMIUM, HEXAVALENT	Report units:	UG/L
Dir:	1.		
Sample date:	20-NOV-14	Finding:	0.44
Chemical:	FLUORIDE (F) (NATURAL-SOURCE)	Report units:	MG/L
Dir:	0.1		
Sample date:	20-NOV-14	Finding:	108.
Chemical:	TRITIUM COUNTING ERROR	Report units:	PCI/L
Dir:	0.		
Sample date:	20-NOV-14	Finding:	0.176
Chemical:	STRONTIUM - 90 COUNTING ERROR	Report units:	PCI/L
Dir:	0.		
Sample date:	20-NOV-14	Finding:	550.
Chemical:	SPECIFIC CONDUCTANCE	Report units:	US
Dir:	0.		
Sample date:	20-NOV-14	Finding:	8.3
Chemical:	PH, LABORATORY	Report units:	Not Reported
Dir:	0.		
Sample date:	20-NOV-14	Finding:	170.
Chemical:	ALKALINITY (TOTAL) AS CaCO3	Report units:	MG/L
Dir:	0.		
Sample date:	20-NOV-14	Finding:	210.
Chemical:	BICARBONATE ALKALINITY	Report units:	MG/L
Dir:	0.		
Sample date:	20-NOV-14	Finding:	2.7
Chemical:	CARBONATE ALKALINITY	Report units:	MG/L
Dir:	0.		
Sample date:	20-NOV-14	Finding:	230.
Chemical:	HARDNESS (TOTAL) AS CaCO3	Report units:	MG/L
Dir:	0.		
Sample date:	20-NOV-14	Finding:	76.
Chemical:	CALCIUM	Report units:	MG/L
Dir:	0.		
Sample date:	20-NOV-14	Finding:	10.
Chemical:	MAGNESIUM	Report units:	MG/L
Dir:	0.		



## GEOCHECK® - PHYSICAL SETTING SOURCE MAP FINDINGS

Sample date:	20-NOV-14	Finding:	25.
Chemical:	SODIUM	Report units:	MG/L
Dir:	0.		
Sample date:	20-NOV-14	Finding:	2.5
Chemical:	POTASSIUM	Report units:	MG/L
Dir:	0.		
Sample date:	20-NOV-14	Finding:	18.
Chemical:	CHLORIDE	Report units:	MG/L
Dir:	0.		
Sample date:	20-NOV-14	Finding:	48.
Chemical:	SULFATE	Report units:	MG/L
Dir:	0.5		
Sample date:	22-OCT-14	Finding:	6.9
Chemical:	TRICHLOROETHYLENE	Report units:	UG/L
Dir:	0.5		
Sample date:	22-OCT-14	Finding:	38.
Chemical:	NITRATE (AS NO3)	Report units:	MG/L
Dir:	2.		
Sample date:	25-SEP-14	Finding:	7.4
Chemical:	TRICHLOROETHYLENE	Report units:	UG/L
Dir:	0.5		
Sample date:	25-SEP-14	Finding:	10.
Chemical:	URANIUM (PCI/L)	Report units:	PCI/L
Dir:	1.		
Sample date:	25-SEP-14	Finding:	3.4
Chemical:	GROSS ALPHA COUNTING ERROR	Report units:	PCI/L
Dir:	0.		
Sample date:	25-SEP-14	Finding:	8.8
Chemical:	GROSS ALPHA	Report units:	PCI/L
Dir:	3.		
Sample date:	25-SEP-14	Finding:	3.
Chemical:	GROSS ALPHA MDA95	Report units:	PCI/L
Dir:	0.		
Sample date:	25-SEP-14	Finding:	39.
Chemical:	NITRATE (AS NO3)	Report units:	MG/L
Dir:	2.		
Sample date:	21-AUG-14	Finding:	44.
Chemical:	SULFATE	Report units:	MG/L
Dir:	0.5		
Sample date:	21-AUG-14	Finding:	0.48
Chemical:	FLUORIDE (F) (NATURAL-SOURCE)	Report units:	MG/L
Dir:	0.1		
Sample date:	21-AUG-14	Finding:	2.6
Chemical:	CHROMIUM, HEXAVALENT	Report units:	UG/L
Dir:	1.		
Sample date:	21-AUG-14	Finding:	3.2
Chemical:	MOLYBDENUM	Report units:	UG/L

## GEOCHECK® - PHYSICAL SETTING SOURCE MAP FINDINGS

Dir:	0.		
Sample date:	21-AUG-14	Finding:	5.8
Chemical:	VANADIUM	Report units:	UG/L
Dir:	3.		
Sample date:	21-AUG-14	Finding:	4.
Chemical:	GROSS ALPHA	Report units:	PCI/L
Dir:	3.		
Sample date:	21-AUG-14	Finding:	3.1
Chemical:	GROSS ALPHA COUNTING ERROR	Report units:	PCI/L
Dir:	0.		
Sample date:	21-AUG-14	Finding:	4.8
Chemical:	GROSS BETA	Report units:	PCI/L
Dir:	4.		
Sample date:	21-AUG-14	Finding:	1.1
Chemical:	GROSS BETA COUNTING ERROR	Report units:	PCI/L
Dir:	0.		
Sample date:	21-AUG-14	Finding:	0.13
Chemical:	RADIUM 226 COUNTING ERROR	Report units:	PCI/L
Dir:	0.		
Sample date:	21-AUG-14	Finding:	11.
Chemical:	URANIUM (PCI/L)	Report units:	PCI/L
Dir:	1.		
Sample date:	21-AUG-14	Finding:	5.6e-002
Chemical:	FOAMING AGENTS (MBAS)	Report units:	MG/L
Dir:	0.		
Sample date:	21-AUG-14	Finding:	7.8
Chemical:	TRICHLOROETHYLENE	Report units:	UG/L
Dir:	0.5		
Sample date:	21-AUG-14	Finding:	340.
Chemical:	TOTAL DISSOLVED SOLIDS	Report units:	MG/L
Dir:	0.		
Sample date:	21-AUG-14	Finding:	1.2
Chemical:	LANGELIER INDEX @ 60 C	Report units:	Not Reported
Dir:	0.		
Sample date:	21-AUG-14	Finding:	39.
Chemical:	NITRATE (AS NO3)	Report units:	MG/L
Dir:	2.		
Sample date:	21-AUG-14	Finding:	6.e-003
Chemical:	1,2,3-TRICHLOROPROPANE	Report units:	UG/L
Dir:	5.e-003		
Sample date:	21-AUG-14	Finding:	6.7e-002
Chemical:	TURBIDITY, LABORATORY	Report units:	NTU
Dir:	0.1		
Sample date:	21-AUG-14	Finding:	6.3e-002
Chemical:	BROMIDE	Report units:	MG/L
Dir:	0.		

## GEOCHECK® - PHYSICAL SETTING SOURCE MAP FINDINGS

Sample date:	21-AUG-14	Finding:	13.
Chemical:	AGGRSSIVE INDEX (CORROSIVITY)	Report units:	Not Reported
Dir:	0.		
Sample date:	21-AUG-14	Finding:	8800.
Chemical:	NITRATE + NITRITE (AS N)	Report units:	MG/L
Dir:	0.4		
Sample date:	21-AUG-14	Finding:	3.
Chemical:	GROSS ALPHA MDA95	Report units:	PCI/L
Dir:	0.		
Sample date:	21-AUG-14	Finding:	0.36
Chemical:	RADIUM 226 MDA95	Report units:	PCI/L
Dir:	0.		
Sample date:	21-AUG-14	Finding:	0.88
Chemical:	RADIUM 228 MDA95	Report units:	PCI/L
Dir:	0.		
Sample date:	21-AUG-14	Finding:	0.86
Chemical:	GROSS BETA MDA95	Report units:	PCI/L
Dir:	0.		
Sample date:	21-AUG-14	Finding:	560.
Chemical:	SPECIFIC CONDUCTANCE	Report units:	US
Dir:	0.		
Sample date:	21-AUG-14	Finding:	8.
Chemical:	PH, LABORATORY	Report units:	Not Reported
Dir:	0.		
Sample date:	21-AUG-14	Finding:	160.
Chemical:	ALKALINITY (TOTAL) AS CaCO3	Report units:	MG/L
Dir:	0.		
Sample date:	21-AUG-14	Finding:	200.
Chemical:	BICARBONATE ALKALINITY	Report units:	MG/L
Dir:	0.		
Sample date:	21-AUG-14	Finding:	220.
Chemical:	HARDNESS (TOTAL) AS CaCO3	Report units:	MG/L
Dir:	0.		
Sample date:	21-AUG-14	Finding:	74.
Chemical:	CALCIUM	Report units:	MG/L
Dir:	0.		
Sample date:	21-AUG-14	Finding:	10.
Chemical:	MAGNESIUM	Report units:	MG/L
Dir:	0.		
Sample date:	21-AUG-14	Finding:	25.
Chemical:	SODIUM	Report units:	MG/L
Dir:	0.		
Sample date:	21-AUG-14	Finding:	2.5
Chemical:	POTASSIUM	Report units:	MG/L
Dir:	0.		
Sample date:	21-AUG-14	Finding:	16.
Chemical:	CHLORIDE	Report units:	MG/L

## GEOCHECK® - PHYSICAL SETTING SOURCE MAP FINDINGS

Dir:	0.		
Sample date:	10-JUL-14	Finding:	3.9
Chemical:	GROSS ALPHA COUNTING ERROR	Report units:	PCI/L
Dir:	0.		
Sample date:	10-JUL-14	Finding:	10.
Chemical:	URANIUM (PCI/L)	Report units:	PCI/L
Dir:	1.		
Sample date:	10-JUL-14	Finding:	3.
Chemical:	GROSS ALPHA MDA95	Report units:	PCI/L
Dir:	0.		
Sample date:	10-JUL-14	Finding:	7.3
Chemical:	TRICHLOROETHYLENE	Report units:	UG/L
Dir:	0.5		
Sample date:	10-JUL-14	Finding:	40.
Chemical:	NITRATE (AS NO3)	Report units:	MG/L
Dir:	2.		
Sample date:	21-MAY-14	Finding:	123.
Chemical:	TRITIUM COUNTING ERROR	Report units:	PCI/L
Dir:	0.		
Sample date:	21-MAY-14	Finding:	0.87
Chemical:	GROSS BETA MDA95	Report units:	PCI/L
Dir:	0.		
Sample date:	21-MAY-14	Finding:	510.
Chemical:	SPECIFIC CONDUCTANCE	Report units:	US
Dir:	0.		
Sample date:	21-MAY-14	Finding:	8.
Chemical:	PH, LABORATORY	Report units:	Not Reported
Dir:	0.		
Sample date:	21-MAY-14	Finding:	150.
Chemical:	ALKALINITY (TOTAL) AS CaCO3	Report units:	MG/L
Dir:	0.		
Sample date:	21-MAY-14	Finding:	180.
Chemical:	BICARBONATE ALKALINITY	Report units:	MG/L
Dir:	0.		
Sample date:	21-MAY-14	Finding:	220.
Chemical:	HARDNESS (TOTAL) AS CaCO3	Report units:	MG/L
Dir:	0.		
Sample date:	21-MAY-14	Finding:	74.
Chemical:	CALCIUM	Report units:	MG/L
Dir:	0.		
Sample date:	21-MAY-14	Finding:	10.
Chemical:	MAGNESIUM	Report units:	MG/L
Dir:	0.		
Sample date:	21-MAY-14	Finding:	25.
Chemical:	SODIUM	Report units:	MG/L
Dir:	0.		

## GEOCHECK® - PHYSICAL SETTING SOURCE MAP FINDINGS

Sample date:	21-MAY-14	Finding:	2.4
Chemical:	POTASSIUM	Report units:	MG/L
Dir:	0.		
Sample date:	21-MAY-14	Finding:	17.
Chemical:	CHLORIDE	Report units:	MG/L
Dir:	0.		
Sample date:	21-MAY-14	Finding:	46.
Chemical:	SULFATE	Report units:	MG/L
Dir:	0.5		
Sample date:	21-MAY-14	Finding:	0.5
Chemical:	FLUORIDE (F) (NATURAL-SOURCE)	Report units:	MG/L
Dir:	0.1		
Sample date:	21-MAY-14	Finding:	2.7
Chemical:	CHROMIUM, HEXAVALENT	Report units:	UG/L
Dir:	1.		
Sample date:	21-MAY-14	Finding:	3.2
Chemical:	MOLYBDENUM	Report units:	UG/L
Dir:	0.		
Sample date:	21-MAY-14	Finding:	4.9
Chemical:	VANADIUM	Report units:	UG/L
Dir:	3.		
Sample date:	21-MAY-14	Finding:	4.4
Chemical:	GROSS ALPHA	Report units:	PCI/L
Dir:	3.		
Sample date:	21-MAY-14	Finding:	3.1
Chemical:	GROSS ALPHA COUNTING ERROR	Report units:	PCI/L
Dir:	0.		
Sample date:	21-MAY-14	Finding:	4.6
Chemical:	GROSS BETA	Report units:	PCI/L
Dir:	4.		
Sample date:	21-MAY-14	Finding:	1.1
Chemical:	GROSS BETA COUNTING ERROR	Report units:	PCI/L
Dir:	0.		
Sample date:	21-MAY-14	Finding:	0.22
Chemical:	RADIUM 226 COUNTING ERROR	Report units:	PCI/L
Dir:	0.		
Sample date:	21-MAY-14	Finding:	9.4
Chemical:	URANIUM (PCI/L)	Report units:	PCI/L
Dir:	1.		
Sample date:	21-MAY-14	Finding:	7.1
Chemical:	TRICHLOROETHYLENE	Report units:	UG/L
Dir:	0.5		
Sample date:	21-MAY-14	Finding:	350.
Chemical:	TOTAL DISSOLVED SOLIDS	Report units:	MG/L
Dir:	0.		
Sample date:	21-MAY-14	Finding:	1.1
Chemical:	LANGELIER INDEX @ 60 C	Report units:	Not Reported

## GEOCHECK® - PHYSICAL SETTING SOURCE MAP FINDINGS

Dir:	0.		
Sample date:	21-MAY-14	Finding:	41.
Chemical:	NITRATE (AS NO3)	Report units:	MG/L
Dir:	2.		
Sample date:	21-MAY-14	Finding:	3000.
Chemical:	CARBON DIOXIDE	Report units:	UG/L
Dir:	0.		
Sample date:	21-MAY-14	Finding:	6.e-003
Chemical:	1,2,3-TRICHLOROPROPANE	Report units:	UG/L
Dir:	5.e-003		
Sample date:	21-MAY-14	Finding:	0.12
Chemical:	TURBIDITY, LABORATORY	Report units:	NTU
Dir:	0.1		
Sample date:	21-MAY-14	Finding:	6.4e-002
Chemical:	BROMIDE	Report units:	MG/L
Dir:	0.		
Sample date:	21-MAY-14	Finding:	13.
Chemical:	AGGRSSIVE INDEX (CORROSIVITY)	Report units:	Not Reported
Dir:	0.		
Sample date:	21-MAY-14	Finding:	9200.
Chemical:	NITRATE + NITRITE (AS N)	Report units:	MG/L
Dir:	0.4		
Sample date:	21-MAY-14	Finding:	3.
Chemical:	GROSS ALPHA MDA95	Report units:	PCI/L
Dir:	0.		
Sample date:	21-MAY-14	Finding:	0.41
Chemical:	RADIUM 226 MDA95	Report units:	PCI/L
Dir:	0.		
Sample date:	21-MAY-14	Finding:	0.87
Chemical:	RADIUM 228 MDA95	Report units:	PCI/L
Dir:	0.		
Sample date:	21-MAY-14	Finding:	0.189
Chemical:	STRONTIUM - 90 COUNTING ERROR	Report units:	PCI/L
Dir:	0.		
Sample date:	24-APR-14	Finding:	550.
Chemical:	SPECIFIC CONDUCTANCE	Report units:	US
Dir:	0.		
Sample date:	24-APR-14	Finding:	3.
Chemical:	GROSS ALPHA MDA95	Report units:	PCI/L
Dir:	0.		
Sample date:	24-APR-14	Finding:	150.
Chemical:	ALKALINITY (TOTAL) AS CaCO3	Report units:	MG/L
Dir:	0.		
Sample date:	24-APR-14	Finding:	180.
Chemical:	BICARBONATE ALKALINITY	Report units:	MG/L
Dir:	0.		

## GEOCHECK® - PHYSICAL SETTING SOURCE MAP FINDINGS

Sample date:	24-APR-14	Finding:	210.
Chemical:	HARDNESS (TOTAL) AS CaCO3	Report units:	MG/L
Dir:	0.		
Sample date:	24-APR-14	Finding:	67.
Chemical:	CALCIUM	Report units:	MG/L
Dir:	0.		
Sample date:	24-APR-14	Finding:	9.5
Chemical:	MAGNESIUM	Report units:	MG/L
Dir:	0.		
Sample date:	24-APR-14	Finding:	23.
Chemical:	SODIUM	Report units:	MG/L
Dir:	0.		
Sample date:	24-APR-14	Finding:	2.1
Chemical:	POTASSIUM	Report units:	MG/L
Dir:	0.		
Sample date:	24-APR-14	Finding:	16.
Chemical:	CHLORIDE	Report units:	MG/L
Dir:	0.		
Sample date:	24-APR-14	Finding:	45.
Chemical:	SULFATE	Report units:	MG/L
Dir:	0.5		
Sample date:	24-APR-14	Finding:	0.51
Chemical:	FLUORIDE (F) (NATURAL-SOURCE)	Report units:	MG/L
Dir:	0.1		
Sample date:	24-APR-14	Finding:	5.1
Chemical:	VANADIUM	Report units:	UG/L
Dir:	3.		
Sample date:	24-APR-14	Finding:	8.9
Chemical:	GROSS ALPHA	Report units:	PCI/L
Dir:	3.		
Sample date:	24-APR-14	Finding:	3.5
Chemical:	GROSS ALPHA COUNTING ERROR	Report units:	PCI/L
Dir:	0.		
Sample date:	24-APR-14	Finding:	8.7
Chemical:	URANIUM (PCI/L)	Report units:	PCI/L
Dir:	1.		
Sample date:	24-APR-14	Finding:	7.1
Chemical:	TRICHLOROETHYLENE	Report units:	UG/L
Dir:	0.5		
Sample date:	24-APR-14	Finding:	330.
Chemical:	TOTAL DISSOLVED SOLIDS	Report units:	MG/L
Dir:	0.		
Sample date:	24-APR-14	Finding:	1.2
Chemical:	LANGELIER INDEX @ 60 C	Report units:	Not Reported
Dir:	0.		
Sample date:	24-APR-14	Finding:	40.
Chemical:	NITRATE (AS NO3)	Report units:	MG/L

## GEOCHECK® - PHYSICAL SETTING SOURCE MAP FINDINGS

Dir:	2.		
Sample date:	24-APR-14	Finding:	2300.
Chemical:	CARBON DIOXIDE	Report units:	UG/L
Dir:	0.		
Sample date:	24-APR-14	Finding:	5.3e-002
Chemical:	TURBIDITY, LABORATORY	Report units:	NTU
Dir:	0.1		
Sample date:	24-APR-14	Finding:	13.
Chemical:	AGGRSSIVE INDEX (CORROSIVITY)	Report units:	Not Reported
Dir:	0.		
Sample date:	24-APR-14	Finding:	9100.
Chemical:	NITRATE + NITRITE (AS N)	Report units:	MG/L
Dir:	0.4		
Sample date:	24-APR-14	Finding:	8.1
Chemical:	PH, LABORATORY	Report units:	Not Reported
Dir:	0.		
Sample date:	14-FEB-14	Finding:	0.15
Chemical:	RADIUM 226 COUNTING ERROR	Report units:	PCI/L
Dir:	0.		
Sample date:	14-FEB-14	Finding:	1.4
Chemical:	GROSS BETA COUNTING ERROR	Report units:	PCI/L
Dir:	0.		
Sample date:	14-FEB-14	Finding:	6.e-002
Chemical:	FOAMING AGENTS (MBAS)	Report units:	MG/L
Dir:	0.		
Sample date:	14-FEB-14	Finding:	7.6
Chemical:	TRICHLOROETHYLENE	Report units:	UG/L
Dir:	0.5		
Sample date:	14-FEB-14	Finding:	340.
Chemical:	TOTAL DISSOLVED SOLIDS	Report units:	MG/L
Dir:	0.		
Sample date:	14-FEB-14	Finding:	1.1
Chemical:	LANGELIER INDEX @ 60 C	Report units:	Not Reported
Dir:	0.		
Sample date:	14-FEB-14	Finding:	40.
Chemical:	NITRATE (AS NO3)	Report units:	MG/L
Dir:	2.		
Sample date:	14-FEB-14	Finding:	6.e-003
Chemical:	1,2,3-TRICHLOROPROPANE	Report units:	UG/L
Dir:	5.e-003		
Sample date:	14-FEB-14	Finding:	7.3e-002
Chemical:	TURBIDITY, LABORATORY	Report units:	NTU
Dir:	0.1		
Sample date:	14-FEB-14	Finding:	5.3e-002
Chemical:	BROMIDE	Report units:	MG/L
Dir:	0.		



## GEOCHECK® - PHYSICAL SETTING SOURCE MAP FINDINGS

Sample date:	14-FEB-14	Finding:	13.
Chemical:	AGGRSSIVE INDEX (CORROSIVITY)	Report units:	Not Reported
Dir:	0.		
Sample date:	14-FEB-14	Finding:	9200.
Chemical:	NITRATE + NITRITE (AS N)	Report units:	MG/L
Dir:	0.4		
Sample date:	14-FEB-14	Finding:	29.
Chemical:	CHLORATE	Report units:	UG/L
Dir:	20.		
Sample date:	14-FEB-14	Finding:	3.
Chemical:	GROSS ALPHA MDA95	Report units:	PCI/L
Dir:	0.		
Sample date:	14-FEB-14	Finding:	0.39
Chemical:	RADIUM 226 MDA95	Report units:	PCI/L
Dir:	0.		
Sample date:	14-FEB-14	Finding:	0.8
Chemical:	RADIUM 228 MDA95	Report units:	PCI/L
Dir:	0.		
Sample date:	14-FEB-14	Finding:	1.2
Chemical:	GROSS BETA MDA95	Report units:	PCI/L
Dir:	0.		
Sample date:	14-FEB-14	Finding:	132.
Chemical:	TRITIUM COUNTING ERROR	Report units:	PCI/L
Dir:	0.		
Sample date:	14-FEB-14	Finding:	0.199
Chemical:	STRONTIUM - 90 COUNTING ERROR	Report units:	PCI/L
Dir:	0.		
Sample date:	14-FEB-14	Finding:	560.
Chemical:	SPECIFIC CONDUCTANCE	Report units:	US
Dir:	0.		
Sample date:	14-FEB-14	Finding:	8.
Chemical:	PH, LABORATORY	Report units:	Not Reported
Dir:	0.		
Sample date:	14-FEB-14	Finding:	160.
Chemical:	ALKALINITY (TOTAL) AS CaCO3	Report units:	MG/L
Dir:	0.		
Sample date:	14-FEB-14	Finding:	200.
Chemical:	BICARBONATE ALKALINITY	Report units:	MG/L
Dir:	0.		
Sample date:	14-FEB-14	Finding:	220.
Chemical:	HARDNESS (TOTAL) AS CaCO3	Report units:	MG/L
Dir:	0.		
Sample date:	14-FEB-14	Finding:	74.
Chemical:	CALCIUM	Report units:	MG/L
Dir:	0.		
Sample date:	14-FEB-14	Finding:	10.
Chemical:	MAGNESIUM	Report units:	MG/L

## GEOCHECK® - PHYSICAL SETTING SOURCE MAP FINDINGS

Dir:	0.		
Sample date:	14-FEB-14	Finding:	24.
Chemical:	SODIUM	Report units:	MG/L
Dir:	0.		
Sample date:	14-FEB-14	Finding:	2.4
Chemical:	POTASSIUM	Report units:	MG/L
Dir:	0.		
Sample date:	14-FEB-14	Finding:	16.
Chemical:	CHLORIDE	Report units:	MG/L
Dir:	0.		
Sample date:	14-FEB-14	Finding:	45.
Chemical:	SULFATE	Report units:	MG/L
Dir:	0.5		
Sample date:	14-FEB-14	Finding:	0.49
Chemical:	FLUORIDE (F) (NATURAL-SOURCE)	Report units:	MG/L
Dir:	0.1		
Sample date:	14-FEB-14	Finding:	2.8
Chemical:	CHROMIUM, HEXAVALENT	Report units:	UG/L
Dir:	1.		
Sample date:	14-FEB-14	Finding:	2.7
Chemical:	MOLYBDENUM	Report units:	UG/L
Dir:	0.		
Sample date:	14-FEB-14	Finding:	4.7
Chemical:	VANADIUM	Report units:	UG/L
Dir:	3.		
Sample date:	14-FEB-14	Finding:	3.
Chemical:	GROSS ALPHA COUNTING ERROR	Report units:	PCI/L
Dir:	0.		
Sample date:	14-FEB-14	Finding:	4.3
Chemical:	GROSS BETA	Report units:	PCI/L
Dir:	4.		
Sample date:	14-FEB-14	Finding:	10.
Chemical:	URANIUM (PCI/L)	Report units:	PCI/L
Dir:	1.		
Sample date:	03-JAN-14	Finding:	540.
Chemical:	SPECIFIC CONDUCTANCE	Report units:	US
Dir:	0.		
Sample date:	03-JAN-14	Finding:	160.
Chemical:	ALKALINITY (TOTAL) AS CaCO <sub>3</sub>	Report units:	MG/L
Dir:	0.		
Sample date:	03-JAN-14	Finding:	200.
Chemical:	BICARBONATE ALKALINITY	Report units:	MG/L
Dir:	0.		
Sample date:	03-JAN-14	Finding:	220.
Chemical:	HARDNESS (TOTAL) AS CaCO <sub>3</sub>	Report units:	MG/L
Dir:	0.		

## GEOCHECK® - PHYSICAL SETTING SOURCE MAP FINDINGS

Sample date:	03-JAN-14	Finding:	73.
Chemical:	CALCIUM	Report units:	MG/L
Dir:	0.		
Sample date:	03-JAN-14	Finding:	10.
Chemical:	MAGNESIUM	Report units:	MG/L
Dir:	0.		
Sample date:	03-JAN-14	Finding:	24.
Chemical:	SODIUM	Report units:	MG/L
Dir:	0.		
Sample date:	03-JAN-14	Finding:	2.4
Chemical:	POTASSIUM	Report units:	MG/L
Dir:	0.		
Sample date:	03-JAN-14	Finding:	16.
Chemical:	CHLORIDE	Report units:	MG/L
Dir:	0.		
Sample date:	03-JAN-14	Finding:	46.
Chemical:	SULFATE	Report units:	MG/L
Dir:	0.5		
Sample date:	03-JAN-14	Finding:	0.5
Chemical:	FLUORIDE (F) (NATURAL-SOURCE)	Report units:	MG/L
Dir:	0.1		
Sample date:	03-JAN-14	Finding:	4.9
Chemical:	VANADIUM	Report units:	UG/L
Dir:	3.		
Sample date:	03-JAN-14	Finding:	0.57
Chemical:	1,1-DICHLOROETHYLENE	Report units:	UG/L
Dir:	0.5		
Sample date:	03-JAN-14	Finding:	7.5
Chemical:	TRICHLOROETHYLENE	Report units:	UG/L
Dir:	0.5		
Sample date:	03-JAN-14	Finding:	350.
Chemical:	TOTAL DISSOLVED SOLIDS	Report units:	MG/L
Dir:	0.		
Sample date:	03-JAN-14	Finding:	1.1
Chemical:	LANGELIER INDEX @ 60 C	Report units:	Not Reported
Dir:	0.		
Sample date:	03-JAN-14	Finding:	41.
Chemical:	NITRATE (AS NO3)	Report units:	MG/L
Dir:	2.		
Sample date:	03-JAN-14	Finding:	0.12
Chemical:	TURBIDITY, LABORATORY	Report units:	NTU
Dir:	0.1		
Sample date:	03-JAN-14	Finding:	12.
Chemical:	AGGRSSIVE INDEX (CORROSIVITY)	Report units:	Not Reported
Dir:	0.		
Sample date:	03-JAN-14	Finding:	9400.
Chemical:	NITRATE + NITRITE (AS N)	Report units:	MG/L

## GEOCHECK® - PHYSICAL SETTING SOURCE MAP FINDINGS

Dir:	0.4		
Sample date:	03-JAN-14	Finding:	7.9
Chemical:	PH, LABORATORY	Report units:	Not Reported
Dir:	0.		
Sample date:	05-DEC-13	Finding:	39.
Chemical:	NITRATE (AS NO3)	Report units:	MG/L
Dir:	2.		
Sample date:	05-DEC-13	Finding:	8.2
Chemical:	TRICHLOROETHYLENE	Report units:	UG/L
Dir:	0.5		
Sample date:	05-DEC-13	Finding:	11.
Chemical:	URANIUM (PCI/L)	Report units:	PCI/L
Dir:	1.		
Sample date:	05-DEC-13	Finding:	4.8
Chemical:	GROSS ALPHA COUNTING ERROR	Report units:	PCI/L
Dir:	0.		
Sample date:	05-DEC-13	Finding:	3.
Chemical:	GROSS ALPHA MDA95	Report units:	PCI/L
Dir:	0.		
Sample date:	14-NOV-13	Finding:	5.1
Chemical:	VANADIUM	Report units:	UG/L
Dir:	3.		
Sample date:	14-NOV-13	Finding:	1.1
Chemical:	GROSS BETA MDA95	Report units:	PCI/L
Dir:	0.		
Sample date:	14-NOV-13	Finding:	0.69
Chemical:	RADIUM 228 MDA95	Report units:	PCI/L
Dir:	0.		
Sample date:	14-NOV-13	Finding:	0.34
Chemical:	RADIUM 226 MDA95	Report units:	PCI/L
Dir:	0.		
Sample date:	14-NOV-13	Finding:	3.
Chemical:	GROSS ALPHA MDA95	Report units:	PCI/L
Dir:	0.		
Sample date:	14-NOV-13	Finding:	9000.
Chemical:	NITRATE + NITRITE (AS N)	Report units:	MG/L
Dir:	0.4		
Sample date:	14-NOV-13	Finding:	13.
Chemical:	AGGRSSIVE INDEX (CORROSIVITY)	Report units:	Not Reported
Dir:	0.		
Sample date:	14-NOV-13	Finding:	6.1e-002
Chemical:	BROMIDE	Report units:	MG/L
Dir:	0.		
Sample date:	14-NOV-13	Finding:	9.7e-002
Chemical:	TURBIDITY, LABORATORY	Report units:	NTU
Dir:	0.1		

## GEOCHECK® - PHYSICAL SETTING SOURCE MAP FINDINGS

Sample date:	14-NOV-13	Finding:	40.
Chemical:	NITRATE (AS NO3)	Report units:	MG/L
Dir:	2.		
Sample date:	14-NOV-13	Finding:	2.
Chemical:	ODOR THRESHOLD @ 60 C	Report units:	TON
Dir:	1.		
Sample date:	14-NOV-13	Finding:	530.
Chemical:	SPECIFIC CONDUCTANCE	Report units:	US
Dir:	0.		
Sample date:	14-NOV-13	Finding:	8.
Chemical:	PH, LABORATORY	Report units:	Not Reported
Dir:	0.		
Sample date:	14-NOV-13	Finding:	160.
Chemical:	ALKALINITY (TOTAL) AS CaCO3	Report units:	MG/L
Dir:	0.		
Sample date:	14-NOV-13	Finding:	190.
Chemical:	BICARBONATE ALKALINITY	Report units:	MG/L
Dir:	0.		
Sample date:	14-NOV-13	Finding:	220.
Chemical:	HARDNESS (TOTAL) AS CaCO3	Report units:	MG/L
Dir:	0.		
Sample date:	14-NOV-13	Finding:	73.
Chemical:	CALCIUM	Report units:	MG/L
Dir:	0.		
Sample date:	14-NOV-13	Finding:	10.
Chemical:	MAGNESIUM	Report units:	MG/L
Dir:	0.		
Sample date:	14-NOV-13	Finding:	25.
Chemical:	SODIUM	Report units:	MG/L
Dir:	0.		
Sample date:	14-NOV-13	Finding:	2.4
Chemical:	POTASSIUM	Report units:	MG/L
Dir:	0.		
Sample date:	14-NOV-13	Finding:	16.
Chemical:	CHLORIDE	Report units:	MG/L
Dir:	0.		
Sample date:	14-NOV-13	Finding:	44.
Chemical:	SULFATE	Report units:	MG/L
Dir:	0.5		
Sample date:	14-NOV-13	Finding:	0.52
Chemical:	FLUORIDE (F) (NATURAL-SOURCE)	Report units:	MG/L
Dir:	0.1		
Sample date:	14-NOV-13	Finding:	2.5
Chemical:	CHROMIUM, HEXAVALENT	Report units:	UG/L
Dir:	1.		
Sample date:	14-NOV-13	Finding:	3.
Chemical:	MOLYBDENUM	Report units:	UG/L

## GEOCHECK® - PHYSICAL SETTING SOURCE MAP FINDINGS

Dir:	0.		
Sample date:	14-NOV-13	Finding:	8.2
Chemical:	GROSS ALPHA	Report units:	PCI/L
Dir:	3.		
Sample date:	14-NOV-13	Finding:	3.6
Chemical:	GROSS ALPHA COUNTING ERROR	Report units:	PCI/L
Dir:	0.		
Sample date:	14-NOV-13	Finding:	1.4
Chemical:	GROSS BETA COUNTING ERROR	Report units:	PCI/L
Dir:	0.		
Sample date:	14-NOV-13	Finding:	0.12
Chemical:	RADIUM 226 COUNTING ERROR	Report units:	PCI/L
Dir:	0.		
Sample date:	14-NOV-13	Finding:	10.
Chemical:	URANIUM (PCI/L)	Report units:	PCI/L
Dir:	1.		
Sample date:	14-NOV-13	Finding:	7.6
Chemical:	TRICHLOROETHYLENE	Report units:	UG/L
Dir:	0.5		
Sample date:	14-NOV-13	Finding:	300.
Chemical:	TOTAL DISSOLVED SOLIDS	Report units:	MG/L
Dir:	0.		
Sample date:	14-NOV-13	Finding:	1.2
Chemical:	LANGELIER INDEX @ 60 C	Report units:	Not Reported
Dir:	0.		
Sample date:	17-OCT-13	Finding:	39.
Chemical:	NITRATE (AS NO3)	Report units:	MG/L
Dir:	2.		
Sample date:	17-OCT-13	Finding:	9.
Chemical:	TRICHLOROETHYLENE	Report units:	UG/L
Dir:	0.5		
Sample date:	25-SEP-13	Finding:	9.4
Chemical:	GROSS ALPHA	Report units:	PCI/L
Dir:	3.		
Sample date:	25-SEP-13	Finding:	4.3
Chemical:	GROSS ALPHA COUNTING ERROR	Report units:	PCI/L
Dir:	0.		
Sample date:	25-SEP-13	Finding:	7.5
Chemical:	TRICHLOROETHYLENE	Report units:	UG/L
Dir:	0.5		
Sample date:	25-SEP-13	Finding:	39.
Chemical:	NITRATE (AS NO3)	Report units:	MG/L
Dir:	2.		
Sample date:	25-SEP-13	Finding:	3.
Chemical:	GROSS ALPHA MDA95	Report units:	PCI/L
Dir:	0.		

## GEOCHECK® - PHYSICAL SETTING SOURCE MAP FINDINGS

Sample date:	25-SEP-13	Finding:	10.
Chemical:	URANIUM (PCI/L)	Report units:	PCI/L
Dir:	1.		
Sample date:	31-JUL-13	Finding:	39.
Chemical:	NITRATE (AS NO3)	Report units:	MG/L
Dir:	2.		
Sample date:	31-JUL-13	Finding:	10.
Chemical:	TRICHLOROETHYLENE	Report units:	UG/L
Dir:	0.5		
Sample date:	21-JUN-13	Finding:	39.
Chemical:	NITRATE (AS NO3)	Report units:	MG/L
Dir:	2.		
Sample date:	21-JUN-13	Finding:	7.7
Chemical:	TRICHLOROETHYLENE	Report units:	UG/L
Dir:	0.5		
Sample date:	21-JUN-13	Finding:	8.8
Chemical:	URANIUM (PCI/L)	Report units:	PCI/L
Dir:	1.		
Sample date:	21-JUN-13	Finding:	3.2
Chemical:	GROSS ALPHA COUNTING ERROR	Report units:	PCI/L
Dir:	0.		
Sample date:	21-JUN-13	Finding:	3.
Chemical:	GROSS ALPHA MDA95	Report units:	PCI/L
Dir:	0.		
Sample date:	26-APR-13	Finding:	8.
Chemical:	PH, LABORATORY	Report units:	Not Reported
Dir:	0.		
Sample date:	26-APR-13	Finding:	3.
Chemical:	GROSS ALPHA MDA95	Report units:	PCI/L
Dir:	0.		
Sample date:	26-APR-13	Finding:	9400.
Chemical:	NITRATE + NITRITE (AS N)	Report units:	MG/L
Dir:	0.4		
Sample date:	26-APR-13	Finding:	13.
Chemical:	AGGRSSIVE INDEX (CORROSIVITY)	Report units:	Not Reported
Dir:	0.		
Sample date:	26-APR-13	Finding:	0.79
Chemical:	TURBIDITY, LABORATORY	Report units:	NTU
Dir:	0.1		
Sample date:	26-APR-13	Finding:	42.
Chemical:	NITRATE (AS NO3)	Report units:	MG/L
Dir:	2.		
Sample date:	26-APR-13	Finding:	1.2
Chemical:	LANGELIER INDEX @ 60 C	Report units:	Not Reported
Dir:	0.		
Sample date:	26-APR-13	Finding:	340.
Chemical:	TOTAL DISSOLVED SOLIDS	Report units:	MG/L

## GEOCHECK® - PHYSICAL SETTING SOURCE MAP FINDINGS

Dir:	0.		
Sample date:	26-APR-13	Finding:	7.3
Chemical:	TRICHLOROETHYLENE	Report units:	UG/L
Dir:	0.5		
Sample date:	26-APR-13	Finding:	9.5
Chemical:	URANIUM (PCI/L)	Report units:	PCI/L
Dir:	1.		
Sample date:	26-APR-13	Finding:	3.2
Chemical:	GROSS ALPHA COUNTING ERROR	Report units:	PCI/L
Dir:	0.		
Sample date:	26-APR-13	Finding:	9.5
Chemical:	GROSS ALPHA	Report units:	PCI/L
Dir:	3.		
Sample date:	26-APR-13	Finding:	4.9
Chemical:	VANADIUM	Report units:	UG/L
Dir:	3.		
Sample date:	26-APR-13	Finding:	0.5
Chemical:	FLUORIDE (F) (NATURAL-SOURCE)	Report units:	MG/L
Dir:	0.1		
Sample date:	26-APR-13	Finding:	45.
Chemical:	SULFATE	Report units:	MG/L
Dir:	0.5		
Sample date:	26-APR-13	Finding:	15.
Chemical:	CHLORIDE	Report units:	MG/L
Dir:	0.		
Sample date:	26-APR-13	Finding:	2.5
Chemical:	POTASSIUM	Report units:	MG/L
Dir:	0.		
Sample date:	26-APR-13	Finding:	26.
Chemical:	SODIUM	Report units:	MG/L
Dir:	0.		
Sample date:	26-APR-13	Finding:	10.
Chemical:	MAGNESIUM	Report units:	MG/L
Dir:	0.		
Sample date:	26-APR-13	Finding:	74.
Chemical:	CALCIUM	Report units:	MG/L
Dir:	0.		
Sample date:	26-APR-13	Finding:	230.
Chemical:	HARDNESS (TOTAL) AS CaCO <sub>3</sub>	Report units:	MG/L
Dir:	0.		
Sample date:	26-APR-13	Finding:	200.
Chemical:	BICARBONATE ALKALINITY	Report units:	MG/L
Dir:	0.		
Sample date:	26-APR-13	Finding:	170.
Chemical:	ALKALINITY (TOTAL) AS CaCO <sub>3</sub>	Report units:	MG/L
Dir:	0.		



## GEOCHECK® - PHYSICAL SETTING SOURCE MAP FINDINGS

Sample date:	26-APR-13	Finding:	510.
Chemical:	SPECIFIC CONDUCTANCE	Report units:	US
Dir:	0.		
Sample date:	31-JAN-13	Finding:	72.
Chemical:	CALCIUM	Report units:	MG/L
Dir:	0.		
Sample date:	31-JAN-13	Finding:	160.
Chemical:	ALKALINITY (TOTAL) AS CaCO <sub>3</sub>	Report units:	MG/L
Dir:	0.		
Sample date:	31-JAN-13	Finding:	200.
Chemical:	BICARBONATE ALKALINITY	Report units:	MG/L
Dir:	0.		
Sample date:	31-JAN-13	Finding:	220.
Chemical:	HARDNESS (TOTAL) AS CaCO <sub>3</sub>	Report units:	MG/L
Dir:	0.		
Sample date:	31-JAN-13	Finding:	5.
Chemical:	COLOR	Report units:	UNITS
Dir:	0.		
Sample date:	31-JAN-13	Finding:	3.
Chemical:	GROSS ALPHA MDA95	Report units:	PCI/L
Dir:	0.		
Sample date:	31-JAN-13	Finding:	9200.
Chemical:	NITRATE + NITRITE (AS N)	Report units:	MG/L
Dir:	0.4		
Sample date:	31-JAN-13	Finding:	13.
Chemical:	AGGRSSIVE INDEX (CORROSIVITY)	Report units:	Not Reported
Dir:	0.		
Sample date:	31-JAN-13	Finding:	5.7e-002
Chemical:	TURBIDITY, LABORATORY	Report units:	NTU
Dir:	0.1		
Sample date:	31-JAN-13	Finding:	40.
Chemical:	NITRATE (AS NO <sub>3</sub> )	Report units:	MG/L
Dir:	2.		
Sample date:	31-JAN-13	Finding:	1.1
Chemical:	LANGELIER INDEX @ 60 C	Report units:	Not Reported
Dir:	0.		
Sample date:	31-JAN-13	Finding:	340.
Chemical:	TOTAL DISSOLVED SOLIDS	Report units:	MG/L
Dir:	0.		
Sample date:	31-JAN-13	Finding:	6.1
Chemical:	TRICHLOROETHYLENE	Report units:	UG/L
Dir:	0.5		
Sample date:	31-JAN-13	Finding:	9.8
Chemical:	URANIUM (PCI/L)	Report units:	PCI/L
Dir:	1.		
Sample date:	31-JAN-13	Finding:	2.3
Chemical:	GROSS ALPHA COUNTING ERROR	Report units:	PCI/L

## GEOCHECK® - PHYSICAL SETTING SOURCE MAP FINDINGS

Dir:	0.		
Sample date:	31-JAN-13	Finding:	5.2
Chemical:	VANADIUM	Report units:	UG/L
Dir:	3.		
Sample date:	31-JAN-13	Finding:	19.
Chemical:	NICKEL	Report units:	UG/L
Dir:	10.		
Sample date:	31-JAN-13	Finding:	0.44
Chemical:	FLUORIDE (F) (NATURAL-SOURCE)	Report units:	MG/L
Dir:	0.1		
Sample date:	31-JAN-13	Finding:	44.
Chemical:	SULFATE	Report units:	MG/L
Dir:	0.5		
Sample date:	31-JAN-13	Finding:	15.
Chemical:	CHLORIDE	Report units:	MG/L
Dir:	0.		
Sample date:	31-JAN-13	Finding:	2.4
Chemical:	POTASSIUM	Report units:	MG/L
Dir:	0.		
Sample date:	31-JAN-13	Finding:	24.
Chemical:	SODIUM	Report units:	MG/L
Dir:	0.		
Sample date:	31-JAN-13	Finding:	10.
Chemical:	MAGNESIUM	Report units:	MG/L
Dir:	0.		
Sample date:	31-JAN-13	Finding:	8.
Chemical:	PH, LABORATORY	Report units:	Not Reported
Dir:	0.		
Sample date:	31-JAN-13	Finding:	540.
Chemical:	SPECIFIC CONDUCTANCE	Report units:	US
Dir:	0.		
Sample date:	13-DEC-12	Finding:	42.
Chemical:	NITRATE (AS NO3)	Report units:	MG/L
Dir:	2.		
Sample date:	13-DEC-12	Finding:	5.1
Chemical:	GROSS ALPHA	Report units:	PCI/L
Dir:	3.		
Sample date:	13-DEC-12	Finding:	2.8
Chemical:	GROSS ALPHA COUNTING ERROR	Report units:	PCI/L
Dir:	0.		
Sample date:	13-DEC-12	Finding:	10.
Chemical:	URANIUM (PCI/L)	Report units:	PCI/L
Dir:	1.		
Sample date:	13-DEC-12	Finding:	3.
Chemical:	GROSS ALPHA MDA95	Report units:	PCI/L
Dir:	0.		

## GEOCHECK® - PHYSICAL SETTING SOURCE MAP FINDINGS

Sample date:	13-DEC-12	Finding:	6.7
Chemical:	TRICHLOROETHYLENE	Report units:	UG/L
Dir:	0.5		
Sample date:	18-OCT-12	Finding:	7.2
Chemical:	TRICHLOROETHYLENE	Report units:	UG/L
Dir:	0.5		
Sample date:	18-OCT-12	Finding:	40.
Chemical:	NITRATE (AS NO3)	Report units:	MG/L
Dir:	2.		
Sample date:	13-SEP-12	Finding:	2.7
Chemical:	CHROMIUM, HEXAVALENT	Report units:	UG/L
Dir:	1.		
Sample date:	13-SEP-12	Finding:	4.3
Chemical:	GROSS ALPHA	Report units:	PCI/L
Dir:	3.		
Sample date:	13-SEP-12	Finding:	2.7
Chemical:	GROSS ALPHA COUNTING ERROR	Report units:	PCI/L
Dir:	0.		
Sample date:	13-SEP-12	Finding:	9.
Chemical:	URANIUM (PCI/L)	Report units:	PCI/L
Dir:	1.		
Sample date:	13-SEP-12	Finding:	7.2
Chemical:	TRICHLOROETHYLENE	Report units:	UG/L
Dir:	0.5		
Sample date:	13-SEP-12	Finding:	41.
Chemical:	NITRATE (AS NO3)	Report units:	MG/L
Dir:	2.		
Sample date:	13-SEP-12	Finding:	3.
Chemical:	GROSS ALPHA MDA95	Report units:	PCI/L
Dir:	0.		
Sample date:	16-AUG-12	Finding:	6.8
Chemical:	TRICHLOROETHYLENE	Report units:	UG/L
Dir:	0.5		
Sample date:	06-JUL-12	Finding:	43.
Chemical:	NITRATE (AS NO3)	Report units:	MG/L
Dir:	2.		
Sample date:	06-JUL-12	Finding:	6.
Chemical:	TRICHLOROETHYLENE	Report units:	UG/L
Dir:	0.5		
Sample date:	07-JUN-12	Finding:	3.
Chemical:	GROSS ALPHA MDA95	Report units:	PCI/L
Dir:	0.		
Sample date:	07-JUN-12	Finding:	42.
Chemical:	NITRATE (AS NO3)	Report units:	MG/L
Dir:	2.		
Sample date:	07-JUN-12	Finding:	5.8
Chemical:	TRICHLOROETHYLENE	Report units:	UG/L

## GEOCHECK® - PHYSICAL SETTING SOURCE MAP FINDINGS

Dir:	0.5		
Sample date:	07-JUN-12	Finding:	3.3
Chemical:	GROSS ALPHA COUNTING ERROR	Report units:	PCI/L
Dir:	0.		
Sample date:	07-JUN-12	Finding:	8.1
Chemical:	URANIUM (PCI/L)	Report units:	PCI/L
Dir:	1.		
Sample date:	05-APR-12	Finding:	41.
Chemical:	NITRATE (AS NO3)	Report units:	MG/L
Dir:	2.		
Sample date:	05-APR-12	Finding:	5.7
Chemical:	TRICHLOROETHYLENE	Report units:	UG/L
Dir:	0.5		
Sample date:	08-MAR-12	Finding:	45.
Chemical:	NITRATE (AS NO3)	Report units:	MG/L
Dir:	2.		
Sample date:	08-MAR-12	Finding:	6.
Chemical:	TRICHLOROETHYLENE	Report units:	UG/L
Dir:	0.5		
Sample date:	08-MAR-12	Finding:	3.
Chemical:	GROSS ALPHA MDA95	Report units:	PCI/L
Dir:	0.		
Sample date:	08-MAR-12	Finding:	3.3
Chemical:	GROSS ALPHA COUNTING ERROR	Report units:	PCI/L
Dir:	0.		
Sample date:	08-MAR-12	Finding:	8.9
Chemical:	URANIUM (PCI/L)	Report units:	PCI/L
Dir:	1.		
Sample date:	16-FEB-12	Finding:	41.
Chemical:	NITRATE (AS NO3)	Report units:	MG/L
Dir:	2.		
Sample date:	16-FEB-12	Finding:	8.e-003
Chemical:	1,2,3-TRICHLOROPROPANE	Report units:	UG/L
Dir:	5.e-003		
Sample date:	16-FEB-12	Finding:	0.6
Chemical:	TURBIDITY, LABORATORY	Report units:	NTU
Dir:	0.1		
Sample date:	16-FEB-12	Finding:	6.3e-002
Chemical:	BROMIDE	Report units:	MG/L
Dir:	0.		
Sample date:	16-FEB-12	Finding:	13.
Chemical:	AGGRSSIVE INDEX (CORROSIVITY)	Report units:	Not Reported
Dir:	0.		
Sample date:	16-FEB-12	Finding:	9200.
Chemical:	NITRATE + NITRITE (AS N)	Report units:	MG/L
Dir:	0.4		

## GEOCHECK® - PHYSICAL SETTING SOURCE MAP FINDINGS

Sample date:	16-FEB-12	Finding:	3.
Chemical:	GROSS ALPHA MDA95	Report units:	PCI/L
Dir:	0.		
Sample date:	16-FEB-12	Finding:	0.33
Chemical:	RADIUM 226 MDA95	Report units:	PCI/L
Dir:	0.		
Sample date:	16-FEB-12	Finding:	0.72
Chemical:	RADIUM 228 MDA95	Report units:	PCI/L
Dir:	0.		
Sample date:	16-FEB-12	Finding:	3.
Chemical:	GROSS BETA MDA95	Report units:	PCI/L
Dir:	0.		
Sample date:	16-FEB-12	Finding:	132.
Chemical:	TRITIUM COUNTING ERROR	Report units:	PCI/L
Dir:	0.		
Sample date:	16-FEB-12	Finding:	0.192
Chemical:	STRONTIUM - 90 COUNTING ERROR	Report units:	PCI/L
Dir:	0.		
Sample date:	16-FEB-12	Finding:	510.
Chemical:	SPECIFIC CONDUCTANCE	Report units:	US
Dir:	0.		
Sample date:	16-FEB-12	Finding:	8.4
Chemical:	PH, LABORATORY	Report units:	Not Reported
Dir:	0.		
Sample date:	16-FEB-12	Finding:	160.
Chemical:	ALKALINITY (TOTAL) AS CaCO3	Report units:	MG/L
Dir:	0.		
Sample date:	16-FEB-12	Finding:	190.
Chemical:	BICARBONATE ALKALINITY	Report units:	MG/L
Dir:	0.		
Sample date:	16-FEB-12	Finding:	3.4
Chemical:	CARBONATE ALKALINITY	Report units:	MG/L
Dir:	0.		
Sample date:	16-FEB-12	Finding:	7.6e-002
Chemical:	PHOSPHATE (AS PO4)	Report units:	UG/L
Dir:	0.		
Sample date:	16-FEB-12	Finding:	220.
Chemical:	HARDNESS (TOTAL) AS CaCO3	Report units:	MG/L
Dir:	0.		
Sample date:	16-FEB-12	Finding:	71.
Chemical:	CALCIUM	Report units:	MG/L
Dir:	0.		
Sample date:	16-FEB-12	Finding:	9.9
Chemical:	MAGNESIUM	Report units:	MG/L
Dir:	0.		
Sample date:	16-FEB-12	Finding:	23.
Chemical:	SODIUM	Report units:	MG/L

## GEOCHECK® - PHYSICAL SETTING SOURCE MAP FINDINGS

Dir:	0.		
Sample date:	16-FEB-12	Finding:	2.3
Chemical:	POTASSIUM	Report units:	MG/L
Dir:	0.		
Sample date:	16-FEB-12	Finding:	13.
Chemical:	CHLORIDE	Report units:	MG/L
Dir:	0.		
Sample date:	16-FEB-12	Finding:	43.
Chemical:	SULFATE	Report units:	MG/L
Dir:	0.5		
Sample date:	16-FEB-12	Finding:	0.5
Chemical:	FLUORIDE (F) (NATURAL-SOURCE)	Report units:	MG/L
Dir:	0.1		
Sample date:	16-FEB-12	Finding:	2.8
Chemical:	CHROMIUM, HEXAVALENT	Report units:	UG/L
Dir:	1.		
Sample date:	16-FEB-12	Finding:	3.1
Chemical:	MOLYDBENDUM	Report units:	UG/L
Dir:	0.		
Sample date:	16-FEB-12	Finding:	5.3
Chemical:	VANADIUM	Report units:	UG/L
Dir:	3.		
Sample date:	16-FEB-12	Finding:	7.1
Chemical:	GROSS ALPHA	Report units:	PCI/L
Dir:	3.		
Sample date:	16-FEB-12	Finding:	2.8
Chemical:	GROSS ALPHA COUNTING ERROR	Report units:	PCI/L
Dir:	0.		
Sample date:	16-FEB-12	Finding:	1.2
Chemical:	GROSS BETA COUNTING ERROR	Report units:	PCI/L
Dir:	0.		
Sample date:	16-FEB-12	Finding:	0.13
Chemical:	RADIUM 226 COUNTING ERROR	Report units:	PCI/L
Dir:	0.		
Sample date:	16-FEB-12	Finding:	10.
Chemical:	URANIUM (PCI/L)	Report units:	PCI/L
Dir:	1.		
Sample date:	16-FEB-12	Finding:	5.7
Chemical:	TRICHLOROETHYLENE	Report units:	UG/L
Dir:	0.5		
Sample date:	16-FEB-12	Finding:	360.
Chemical:	TOTAL DISSOLVED SOLIDS	Report units:	MG/L
Dir:	0.		
Sample date:	16-FEB-12	Finding:	1.6
Chemical:	LANGELIER INDEX @ 60 C	Report units:	Not Reported
Dir:	0.		

## GEOCHECK® - PHYSICAL SETTING SOURCE MAP FINDINGS

Sample date:	11-JAN-12	Finding:	7.4
Chemical:	TRICHLOROETHYLENE	Report units:	UG/L
Dlr:	0.5		

Sample date:	11-JAN-12	Finding:	44.
Chemical:	NITRATE (AS NO3)	Report units:	MG/L
Dlr:	2.		

**E21**  
**SW**  
**1/4 - 1/2 Mile**  
**Lower**

**CA WELLS      CAPFAS000001329**

Well ID:	3310031-177	Well Type:	MUNICIPAL
Source:	Department of Health Services		
Other Name:	RAUB WELL 4R	GAMA PFAS Testing:	Yes
Groundwater Quality Data:	<a href="https://gamagroundwater.waterboards.ca.gov/gama/gamamap/public/GamaDataDisplay.asp?dataset=DHS&amp;samp_date=&amp;global_id=&amp;assigned_name=3310031-177&amp;store_num=">https://gamagroundwater.waterboards.ca.gov/gama/gamamap/public/GamaDataDisplay.asp?dataset=DHS&amp;samp_date=&amp;global_id=&amp;assigned_name=3310031-177&amp;store_num=</a>		
GeoTracker Data:	Not Reported		

**E22**  
**SW**  
**1/4 - 1/2 Mile**  
**Lower**

**CA WELLS      CADDW0000006893**

Well ID:	3310031-177	Well Type:	MUNICIPAL
Source:	Department of Health Services		
Other Name:	RAUB WELL 4R	GAMA PFAS Testing:	Not Reported
Groundwater Quality Data:	<a href="https://gamagroundwater.waterboards.ca.gov/gama/gamamap/public/GamaDataDisplay.asp?dataset=DHS&amp;samp_date=&amp;global_id=&amp;assigned_name=3310031-177&amp;store_num=">https://gamagroundwater.waterboards.ca.gov/gama/gamamap/public/GamaDataDisplay.asp?dataset=DHS&amp;samp_date=&amp;global_id=&amp;assigned_name=3310031-177&amp;store_num=</a>		
GeoTracker Data:	Not Reported		

**23**  
**North**  
**1/4 - 1/2 Mile**  
**Higher**

**FED USGS      USGS40000140800**

Organization ID:	USGS-CA		
Organization Name:	USGS California Water Science Center		
Monitor Location:	001S004W14G001S	Type:	Well
Description:	Not Reported	HUC:	18070203
Drainage Area:	Not Reported	Drainage Area Units:	Not Reported
Contrib Drainage Area:	Not Reported	Contrib Drainage Area Unts:	Not Reported
Aquifer:	California Coastal Basin aquifers		
Formation Type:	Not Reported	Aquifer Type:	Not Reported
Construction Date:	19420101	Well Depth:	110
Well Depth Units:	ft	Well Hole Depth:	115
Well Hole Depth Units:	ft		

# GEOCHECK® - PHYSICAL SETTING SOURCE MAP FINDINGS

Map ID  
 Direction  
 Distance  
 Elevation

Database      EDR ID Number

**F24**  
**ENE**  
**1/4 - 1/2 Mile**  
**Higher**

**FED USGS      USGS40000140751**

Organization ID:	USGS-CA		
Organization Name:	USGS California Water Science Center		
Monitor Location:	001S004W23R003S	Type:	Well
Description:	Not Reported	HUC:	18070203
Drainage Area:	Not Reported	Drainage Area Units:	Not Reported
Contrib Drainage Area:	Not Reported	Contrib Drainage Area Unts:	Not Reported
Aquifer:	California Coastal Basin aquifers		
Formation Type:	Not Reported	Aquifer Type:	Not Reported
Construction Date:	Not Reported	Well Depth:	627
Well Depth Units:	ft	Well Hole Depth:	627
Well Hole Depth Units:	ft		

**F25**  
**ENE**  
**1/4 - 1/2 Mile**  
**Higher**

**CA WELLS      CAUSGSN00008476**

Well ID:	USGS-340456117154001	Well Type:	UNK
Source:	United States Geological Survey		
Other Name:	USGS-340456117154001	GAMA PFAS Testing:	Not Reported
Groundwater Quality Data:	<a href="https://gamagroundwater.waterboards.ca.gov/gama/gamamap/public/GamaDataDisplay.asp?dataset=USGSNEW&amp;amp_date=&amp;global_id=&amp;assigned_name=USGS-340456117154001&amp;store_num=">https://gamagroundwater.waterboards.ca.gov/gama/gamamap/public/GamaDataDisplay.asp?dataset=USGSNEW&amp;amp_date=&amp;global_id=&amp;assigned_name=USGS-340456117154001&amp;store_num=</a>		
GeoTracker Data:	Not Reported		

**G26**  
**NNW**  
**1/4 - 1/2 Mile**  
**Lower**

**FED USGS      USGS40000140798**

Organization ID:	USGS-CA		
Organization Name:	USGS California Water Science Center		
Monitor Location:	001S004W14F00AS	Type:	Well
Description:	Not Reported	HUC:	18070203
Drainage Area:	Not Reported	Drainage Area Units:	Not Reported
Contrib Drainage Area:	Not Reported	Contrib Drainage Area Unts:	Not Reported
Aquifer:	California Coastal Basin aquifers		
Formation Type:	Not Reported	Aquifer Type:	Not Reported
Construction Date:	19460101	Well Depth:	288
Well Depth Units:	ft	Well Hole Depth:	322
Well Hole Depth Units:	ft		

**H27**  
**SE**  
**1/4 - 1/2 Mile**  
**Higher**

**CA WELLS      CADDW0000008870**

Well ID:	3310031-128	Well Type:	MUNICIPAL
Source:	Department of Health Services		
Other Name:	GAGE WELL 98-1	GAMA PFAS Testing:	Not Reported



## GEOCHECK® - PHYSICAL SETTING SOURCE MAP FINDINGS

Groundwater Quality Data: [https://gamagroundwater.waterboards.ca.gov/gama/gamamap/public/GamaDataDisplay.asp?dataset=DHS&samp\\_date=&global\\_id=&assigned\\_name=3310031-128&store\\_num=](https://gamagroundwater.waterboards.ca.gov/gama/gamamap/public/GamaDataDisplay.asp?dataset=DHS&samp_date=&global_id=&assigned_name=3310031-128&store_num=)  
 GeoTracker Data: Not Reported

**H28  
SE  
1/4 - 1/2 Mile  
Higher**

**CA WELLS      CAPFAS000000234**

Well ID: 3310031-128      Well Type: MUNICIPAL  
 Source: Department of Health Services  
 Other Name: GAGE WELL 98-1      GAMA PFAS Testing: Yes  
 Groundwater Quality Data: [https://gamagroundwater.waterboards.ca.gov/gama/gamamap/public/GamaDataDisplay.asp?dataset=DHS&samp\\_date=&global\\_id=&assigned\\_name=3310031-128&store\\_num=](https://gamagroundwater.waterboards.ca.gov/gama/gamamap/public/GamaDataDisplay.asp?dataset=DHS&samp_date=&global_id=&assigned_name=3310031-128&store_num=)  
 GeoTracker Data: Not Reported

**D29  
SSE  
1/4 - 1/2 Mile  
Higher**

**FED USGS      USGS40000140638**

Organization ID: USGS-CA  
 Organization Name: USGS California Water Science Center  
 Monitor Location: 001S004W23A005S      Type: Well  
 Description: Not Reported      HUC: 18070203  
 Drainage Area: Not Reported      Drainage Area Units: Not Reported  
 Contrib Drainage Area: Not Reported      Contrib Drainage Area Unts: Not Reported  
 Aquifer: California Coastal Basin aquifers  
 Formation Type: Not Reported      Aquifer Type: Not Reported  
 Construction Date: 19510101      Well Depth: 704  
 Well Depth Units: ft      Well Hole Depth: 710  
 Well Hole Depth Units: ft

Ground water levels,Number of Measurements: 4      Level reading date: 1991-06-14  
 Feet below surface: Not Reported      Feet to sea level: Not Reported  
 Note: The site was being pumped.

Level reading date: 1989-10-25      Feet below surface: Not Reported  
 Feet to sea level: Not Reported      Note: The site was being pumped.

Level reading date: 1989-04-26      Feet below surface: Not Reported  
 Feet to sea level: Not Reported      Note: The site was being pumped.

Level reading date: 1988-10-14      Feet below surface: Not Reported  
 Feet to sea level: Not Reported      Note: The site was being pumped.

**D30  
SSE  
1/4 - 1/2 Mile  
Higher**

**CA WELLS      CAUSGSN00005877**

Well ID: USGS-340433117154801      Well Type: UNK  
 Source: United States Geological Survey  
 Other Name: USGS-340433117154801      GAMA PFAS Testing: Not Reported  
 Groundwater Quality Data: [https://gamagroundwater.waterboards.ca.gov/gama/gamamap/public/GamaDataDisplay.asp?dataset=USGSNEW&samp\\_date=&global\\_id=&assigned\\_name=USGS-340433117154801&store\\_num=](https://gamagroundwater.waterboards.ca.gov/gama/gamamap/public/GamaDataDisplay.asp?dataset=USGSNEW&samp_date=&global_id=&assigned_name=USGS-340433117154801&store_num=)

# GEOCHECK® - PHYSICAL SETTING SOURCE MAP FINDINGS

GeoTracker Data: Not Reported

**H31  
SE  
1/4 - 1/2 Mile  
Higher**

**CA WELLS    CAPFAS000001279**

Well ID:	3310031-154	Well Type:	MUNICIPAL
Source:	Department of Health Services		
Other Name:	TIPPECANOE WELL	GAMA PFAS Testing:	Yes
Groundwater Quality Data:	https://gamagroundwater.waterboards.ca.gov/gama/gamamap/public/GamaDataDisplay.asp?dataset=DHS&samp_date=&global_id=&assigned_name=3310031-154&store_num=		
GeoTracker Data:	Not Reported		

**H32  
SE  
1/4 - 1/2 Mile  
Higher**

**CA WELLS    CADDW0000009733**

Well ID:	3310031-154	Well Type:	MUNICIPAL
Source:	Department of Health Services		
Other Name:	TIPPECANOE WELL	GAMA PFAS Testing:	Not Reported
Groundwater Quality Data:	https://gamagroundwater.waterboards.ca.gov/gama/gamamap/public/GamaDataDisplay.asp?dataset=DHS&samp_date=&global_id=&assigned_name=3310031-154&store_num=		
GeoTracker Data:	Not Reported		

**D33  
SE  
1/4 - 1/2 Mile  
Higher**

**CA WELLS    CAPFAS000000071**

Well ID:	3310031-036	Well Type:	MUNICIPAL
Source:	Department of Health Services		
Other Name:	GAGE WELL 51-1	GAMA PFAS Testing:	Yes
Groundwater Quality Data:	https://gamagroundwater.waterboards.ca.gov/gama/gamamap/public/GamaDataDisplay.asp?dataset=DHS&samp_date=&global_id=&assigned_name=3310031-036&store_num=		
GeoTracker Data:	Not Reported		

**D34  
SE  
1/4 - 1/2 Mile  
Higher**

**CA WELLS    CADWR0000020818**

Well ID:	01S04W23A005S	Well Type:	UNK
Source:	Department of Water Resources		
Other Name:	01S04W23A005S	GAMA PFAS Testing:	Not Reported
Groundwater Quality Data:	https://gamagroundwater.waterboards.ca.gov/gama/gamamap/public/GamaDataDisplay.asp?dataset=DWR&samp_date=&global_id=&assigned_name=01S04W23A005S&store_num=		
GeoTracker Data:	Not Reported		

## GEOCHECK® - PHYSICAL SETTING SOURCE MAP FINDINGS

Map ID  
Direction  
Distance  
Elevation

Database      EDR ID Number

**D35**  
**SE**  
**1/4 - 1/2 Mile**  
**Higher**

**CA WELLS      CADDW0000020231**

Well ID:	3310031-036	Well Type:	MUNICIPAL
Source:	Department of Health Services		
Other Name:	GAGE WELL 51-1	GAMA PFAS Testing:	Not Reported
Groundwater Quality Data:	<a href="https://gamagroundwater.waterboards.ca.gov/gama/gamamap/public/GamaDataDisplay.asp?dataset=DHS&amp;samp_date=&amp;global_id=&amp;assigned_name=3310031-036&amp;store_num=">https://gamagroundwater.waterboards.ca.gov/gama/gamamap/public/GamaDataDisplay.asp?dataset=DHS&amp;samp_date=&amp;global_id=&amp;assigned_name=3310031-036&amp;store_num=</a>		
GeoTracker Data:	Not Reported		

**E36**  
**SW**  
**1/4 - 1/2 Mile**  
**Lower**

**CA WELLS      CAPFAS000000954**

Well ID:	3310031-167	Well Type:	MUNICIPAL
Source:	Department of Health Services		
Other Name:	RAUB WELL 07	GAMA PFAS Testing:	Yes
Groundwater Quality Data:	<a href="https://gamagroundwater.waterboards.ca.gov/gama/gamamap/public/GamaDataDisplay.asp?dataset=DHS&amp;samp_date=&amp;global_id=&amp;assigned_name=3310031-167&amp;store_num=">https://gamagroundwater.waterboards.ca.gov/gama/gamamap/public/GamaDataDisplay.asp?dataset=DHS&amp;samp_date=&amp;global_id=&amp;assigned_name=3310031-167&amp;store_num=</a>		
GeoTracker Data:	Not Reported		

**E37**  
**SW**  
**1/4 - 1/2 Mile**  
**Lower**

**CA WELLS      CADDW0000018162**

Well ID:	3310031-167	Well Type:	MUNICIPAL
Source:	Department of Health Services		
Other Name:	RAUB WELL 07	GAMA PFAS Testing:	Not Reported
Groundwater Quality Data:	<a href="https://gamagroundwater.waterboards.ca.gov/gama/gamamap/public/GamaDataDisplay.asp?dataset=DHS&amp;samp_date=&amp;global_id=&amp;assigned_name=3310031-167&amp;store_num=">https://gamagroundwater.waterboards.ca.gov/gama/gamamap/public/GamaDataDisplay.asp?dataset=DHS&amp;samp_date=&amp;global_id=&amp;assigned_name=3310031-167&amp;store_num=</a>		
GeoTracker Data:	Not Reported		

**38**  
**SSW**  
**1/4 - 1/2 Mile**  
**Lower**

**CA WELLS      CADWR0000031565**

Well ID:	01S04W23C002S	Well Type:	UNK
Source:	Department of Water Resources		
Other Name:	01S04W23C002S	GAMA PFAS Testing:	Not Reported
Groundwater Quality Data:	<a href="https://gamagroundwater.waterboards.ca.gov/gama/gamamap/public/GamaDataDisplay.asp?dataset=DWR&amp;samp_date=&amp;global_id=&amp;assigned_name=01S04W23C002S&amp;store_num=">https://gamagroundwater.waterboards.ca.gov/gama/gamamap/public/GamaDataDisplay.asp?dataset=DWR&amp;samp_date=&amp;global_id=&amp;assigned_name=01S04W23C002S&amp;store_num=</a>		
GeoTracker Data:	Not Reported		

## GEOCHECK® - PHYSICAL SETTING SOURCE MAP FINDINGS

Map ID  
Direction  
Distance  
Elevation

Database      EDR ID Number

**I39**  
**NW**  
**1/4 - 1/2 Mile**  
**Lower**

**CA WELLS      CAUSGSN00002270**

Well ID:	USGS-340506117161901	Well Type:	UNK
Source:	United States Geological Survey		
Other Name:	USGS-340506117161901	GAMA PFAS Testing:	Not Reported
Groundwater Quality Data:	<a href="https://gamagroundwater.waterboards.ca.gov/gama/gamamap/public/GamaDataDisplay.asp?dataset=USGSNEW&amp;samp_date=&amp;global_id=&amp;assigned_name=USGS-340506117161901&amp;store_num=">https://gamagroundwater.waterboards.ca.gov/gama/gamamap/public/GamaDataDisplay.asp?dataset=USGSNEW&amp;samp_date=&amp;global_id=&amp;assigned_name=USGS-340506117161901&amp;store_num=</a>		
GeoTracker Data:	Not Reported		

**I40**  
**NW**  
**1/4 - 1/2 Mile**  
**Lower**

**FED USGS      USGS40000140790**

Organization ID:	USGS-CA		
Organization Name:	USGS California Water Science Center		
Monitor Location:	001S004W14F009S	Type:	Well
Description:	Not Reported	HUC:	18070203
Drainage Area:	Not Reported	Drainage Area Units:	Not Reported
Contrib Drainage Area:	Not Reported	Contrib Drainage Area Unts:	Not Reported
Aquifer:	California Coastal Basin aquifers		
Formation Type:	Not Reported	Aquifer Type:	Not Reported
Construction Date:	19510101	Well Depth:	118
Well Depth Units:	ft	Well Hole Depth:	128
Well Hole Depth Units:	ft		

Ground water levels,Number of Measurements:	1	Level reading date:	1951-07-26
Feet below surface:	27.00	Feet to sea level:	Not Reported
Note:	Not Reported		

**J41**  
**SW**  
**1/4 - 1/2 Mile**  
**Lower**

**CA WELLS      CADDW0000015046**

Well ID:	3310031-078	Well Type:	MUNICIPAL
Source:	Department of Health Services		
Other Name:	RAUB WELL 02 - DESTROYED	GAMA PFAS Testing:	Not Reported
Groundwater Quality Data:	<a href="https://gamagroundwater.waterboards.ca.gov/gama/gamamap/public/GamaDataDisplay.asp?dataset=DHS&amp;samp_date=&amp;global_id=&amp;assigned_name=3310031-078&amp;store_num=">https://gamagroundwater.waterboards.ca.gov/gama/gamamap/public/GamaDataDisplay.asp?dataset=DHS&amp;samp_date=&amp;global_id=&amp;assigned_name=3310031-078&amp;store_num=</a>		
GeoTracker Data:	Not Reported		

**K42**  
**SW**  
**1/4 - 1/2 Mile**  
**Lower**

**CA WELLS      CADDW0000018833**

Well ID:	3310031-080	Well Type:	MUNICIPAL
Source:	Department of Health Services		
Other Name:	RAUB WELL 04 - DESTROYED	GAMA PFAS Testing:	Not Reported
Groundwater Quality Data:	<a href="https://gamagroundwater.waterboards.ca.gov/gama/gamamap/public/GamaDataDisplay.asp?dataset=DHS&amp;samp_date=&amp;global_id=&amp;assigned_name=3310031-080&amp;store_num=">https://gamagroundwater.waterboards.ca.gov/gama/gamamap/public/GamaDataDisplay.asp?dataset=DHS&amp;samp_date=&amp;global_id=&amp;assigned_name=3310031-080&amp;store_num=</a>		

## GEOCHECK® - PHYSICAL SETTING SOURCE MAP FINDINGS

GeoTracker Data: Not Reported

**K43**  
**WSW**  
**1/4 - 1/2 Mile**  
**Lower**

**FED USGS USGS40000140667**

Organization ID:	USGS-CA		
Organization Name:	USGS California Water Science Center		
Monitor Location:	001S004W23C003S	Type:	Well
Description:	NAWQA DATA ENTRY COM + VER 06/21/2000		
HUC:	18070203	Drainage Area:	Not Reported
Drainage Area Units:	Not Reported	Contrib Drainage Area:	Not Reported
Contrib Drainage Area Units:	Not Reported	Aquifer:	California Coastal Basin aquifers
Formation Type:	Cenozoic Erathem	Aquifer Type:	Unconfined single aquifer
Construction Date:	19520101	Well Depth:	750
Well Depth Units:	ft	Well Hole Depth:	750
Well Hole Depth Units:	ft		

Ground water levels,Number of Measurements:	2	Level reading date:	2004-06-30
Feet below surface:	137.6	Feet to sea level:	Not Reported
Note:	Not Reported		

Level reading date:	2000-04-05	Feet below surface:	82
Feet to sea level:	Not Reported	Note:	Not Reported

**G44**  
**NNW**  
**1/4 - 1/2 Mile**  
**Lower**

**CA WELLS CADWR0000021826**

Well ID:	01S04W14F016S	Well Type:	UNK
Source:	Department of Water Resources		
Other Name:	01S04W14F016S	GAMA PFAS Testing:	Not Reported
Groundwater Quality Data:	<a href="https://gamagroundwater.waterboards.ca.gov/gama/gamamap/public/GamaDataDisplay.asp?dataset=DWR&amp;samp_date=&amp;global_id=&amp;assigned_name=01S04W14F016S&amp;store_num=">https://gamagroundwater.waterboards.ca.gov/gama/gamamap/public/GamaDataDisplay.asp?dataset=DWR&amp;samp_date=&amp;global_id=&amp;assigned_name=01S04W14F016S&amp;store_num=</a>		
GeoTracker Data:	Not Reported		

**G45**  
**NNW**  
**1/4 - 1/2 Mile**  
**Lower**

**CA WELLS CADWR0000028971**

Well ID:	01S04W14F006S	Well Type:	UNK
Source:	Department of Water Resources		
Other Name:	01S04W14F006S	GAMA PFAS Testing:	Not Reported
Groundwater Quality Data:	<a href="https://gamagroundwater.waterboards.ca.gov/gama/gamamap/public/GamaDataDisplay.asp?dataset=DWR&amp;samp_date=&amp;global_id=&amp;assigned_name=01S04W14F006S&amp;store_num=">https://gamagroundwater.waterboards.ca.gov/gama/gamamap/public/GamaDataDisplay.asp?dataset=DWR&amp;samp_date=&amp;global_id=&amp;assigned_name=01S04W14F006S&amp;store_num=</a>		
GeoTracker Data:	Not Reported		

## GEOCHECK® - PHYSICAL SETTING SOURCE MAP FINDINGS

Map ID  
Direction  
Distance  
Elevation

Database      EDR ID Number

**L46**  
**WSW**  
**1/4 - 1/2 Mile**  
**Lower**

**CA WELLS      CADWR0000017480**

Well ID:	01S04W14N009S	Well Type:	UNK
Source:	Department of Water Resources		
Other Name:	01S04W14N009S	GAMA PFAS Testing:	Not Reported
Groundwater Quality Data:	<a href="https://gamagroundwater.waterboards.ca.gov/gama/gamamap/public/GamaDataDisplay.asp?dataset=DWR&amp;samp_date=&amp;global_id=&amp;assigned_name=01S04W14N009S&amp;store_num=">https://gamagroundwater.waterboards.ca.gov/gama/gamamap/public/GamaDataDisplay.asp?dataset=DWR&amp;samp_date=&amp;global_id=&amp;assigned_name=01S04W14N009S&amp;store_num=</a>		
GeoTracker Data:	Not Reported		

**L47**  
**WSW**  
**1/4 - 1/2 Mile**  
**Lower**

**CA WELLS      CADWR0000002873**

Well ID:	01S04W14N003S	Well Type:	UNK
Source:	Department of Water Resources		
Other Name:	01S04W14N003S	GAMA PFAS Testing:	Not Reported
Groundwater Quality Data:	<a href="https://gamagroundwater.waterboards.ca.gov/gama/gamamap/public/GamaDataDisplay.asp?dataset=DWR&amp;samp_date=&amp;global_id=&amp;assigned_name=01S04W14N003S&amp;store_num=">https://gamagroundwater.waterboards.ca.gov/gama/gamamap/public/GamaDataDisplay.asp?dataset=DWR&amp;samp_date=&amp;global_id=&amp;assigned_name=01S04W14N003S&amp;store_num=</a>		
GeoTracker Data:	Not Reported		

**I48**  
**NW**  
**1/4 - 1/2 Mile**  
**Lower**

**CA WELLS      CADWR0000029361**

Well ID:	01S04W14F009S	Well Type:	UNK
Source:	Department of Water Resources		
Other Name:	01S04W14F009S	GAMA PFAS Testing:	Not Reported
Groundwater Quality Data:	<a href="https://gamagroundwater.waterboards.ca.gov/gama/gamamap/public/GamaDataDisplay.asp?dataset=DWR&amp;samp_date=&amp;global_id=&amp;assigned_name=01S04W14F009S&amp;store_num=">https://gamagroundwater.waterboards.ca.gov/gama/gamamap/public/GamaDataDisplay.asp?dataset=DWR&amp;samp_date=&amp;global_id=&amp;assigned_name=01S04W14F009S&amp;store_num=</a>		
GeoTracker Data:	Not Reported		

**K49**  
**WSW**  
**1/4 - 1/2 Mile**  
**Lower**

**CA WELLS      CAUSGSN00009296**

Well ID:	USGS-340438117162301	Well Type:	UNK
Source:	United States Geological Survey		
Other Name:	USGS-340438117162301	GAMA PFAS Testing:	Not Reported
Groundwater Quality Data:	<a href="https://gamagroundwater.waterboards.ca.gov/gama/gamamap/public/GamaDataDisplay.asp?dataset=USGSNEW&amp;samp_date=&amp;global_id=&amp;assigned_name=USGS-340438117162301&amp;store_num=">https://gamagroundwater.waterboards.ca.gov/gama/gamamap/public/GamaDataDisplay.asp?dataset=USGSNEW&amp;samp_date=&amp;global_id=&amp;assigned_name=USGS-340438117162301&amp;store_num=</a>		
GeoTracker Data:	Not Reported		

# GEOCHECK® - PHYSICAL SETTING SOURCE MAP FINDINGS

Map ID  
 Direction  
 Distance  
 Elevation

Database      EDR ID Number

**M50**  
**SSE**  
**1/4 - 1/2 Mile**  
**Higher**

**CA WELLS      930**

Seq:	930	Prim sta c:	01S/04W-23A02 S
Frds no:	3310031027	County:	33
District:	14	User id:	WAT
System no:	3310031	Water type:	G
Source nam:	GAGE WELL 26-1	Station ty:	WELL/AMBNT/MUN/INTAKE/SUPPLY
Latitude:	340429.8	Longitude:	1171554.5
Precision:	1	Status:	AR
Comment 1:	Not Reported	Comment 2:	Not Reported
Comment 3:	Not Reported	Comment 4:	Not Reported
Comment 5:	Not Reported	Comment 6:	Not Reported
Comment 7:	Not Reported		

System no:	3310031	System nam:	Riverside, City Of
Hqname:	Not Reported	Address:	3900 MAIN STREET
City:	RIVERSIDE	State:	CA
Zip:	92522	Zip ext:	Not Reported
Pop serv:	245000	Connection:	58586
Area serve:	RIVERSIDE		

Sample date:	23-FEB-18	Finding:	11.
Chemical:	1,1,2-TRICHLORO-1,2,2-TRIFLUOROETHANE		
Report units:	UG/L	Dir:	10.

Sample date:	23-FEB-18	Finding:	1.5
Chemical:	1,1-DICHLOROETHYLENE	Report units:	UG/L
Dir:	0.5		

Sample date:	23-FEB-18	Finding:	6.
Chemical:	NITRATE (AS N)	Report units:	MG/L
Dir:	0.4		

Sample date:	23-FEB-18	Finding:	6.1
Chemical:	PERCHLORATE	Report units:	UG/L
Dir:	4.		

Sample date:	25-JAN-18	Finding:	0.96
Chemical:	1,1-DICHLOROETHYLENE	Report units:	UG/L
Dir:	0.5		

Sample date:	25-JAN-18	Finding:	0.18
Chemical:	GROSS ALPHA MDA95	Report units:	PCI/L
Dir:	0.		

Sample date:	25-JAN-18	Finding:	26.
Chemical:	URANIUM (PCI/L)	Report units:	PCI/L
Dir:	1.		

Sample date:	25-JAN-18	Finding:	0.62
Chemical:	GROSS ALPHA COUNTING ERROR	Report units:	PCI/L
Dir:	0.		

Sample date:	25-JAN-18	Finding:	6.9
Chemical:	NITRATE (AS N)	Report units:	MG/L
Dir:	0.4		

## GEOCHECK® - PHYSICAL SETTING SOURCE MAP FINDINGS

Sample date:	25-JAN-18	Finding:	6.3
Chemical:	PERCHLORATE	Report units:	UG/L
Dir:	4.		
Sample date:	08-NOV-17	Finding:	0.61
Chemical:	TRICHLOROETHYLENE	Report units:	UG/L
Dir:	0.5		
Sample date:	08-NOV-17	Finding:	4.3
Chemical:	NITRATE (AS N)	Report units:	MG/L
Dir:	0.4		
Sample date:	04-OCT-17	Finding:	0.11
Chemical:	GROSS ALPHA MDA95	Report units:	PCI/L
Dir:	0.		
Sample date:	04-OCT-17	Finding:	0.39
Chemical:	RADIUM 226 MDA95	Report units:	PCI/L
Dir:	0.		
Sample date:	04-OCT-17	Finding:	0.69
Chemical:	RADIUM 228 MDA95	Report units:	PCI/L
Dir:	0.		
Sample date:	04-OCT-17	Finding:	42.
Chemical:	URANIUM (PCI/L)	Report units:	PCI/L
Dir:	1.		
Sample date:	04-OCT-17	Finding:	4.1
Chemical:	PERCHLORATE	Report units:	UG/L
Dir:	4.		
Sample date:	04-OCT-17	Finding:	0.89
Chemical:	GROSS ALPHA COUNTING ERROR	Report units:	PCI/L
Dir:	0.		
Sample date:	04-OCT-17	Finding:	4.6
Chemical:	NITRATE (AS N)	Report units:	MG/L
Dir:	0.4		
Sample date:	04-OCT-17	Finding:	59.
Chemical:	GROSS ALPHA	Report units:	PCI/L
Dir:	3.		
Sample date:	07-SEP-17	Finding:	4.2
Chemical:	PERCHLORATE	Report units:	UG/L
Dir:	4.		
Sample date:	07-SEP-17	Finding:	0.54
Chemical:	TRICHLOROETHYLENE	Report units:	UG/L
Dir:	0.5		
Sample date:	07-SEP-17	Finding:	4.6
Chemical:	NITRATE (AS N)	Report units:	MG/L
Dir:	0.4		
Sample date:	09-AUG-17	Finding:	9.4
Chemical:	PERCHLORATE	Report units:	UG/L
Dir:	4.		
Sample date:	09-AUG-17	Finding:	10.
Chemical:	NITRATE (AS N)	Report units:	MG/L



## GEOCHECK® - PHYSICAL SETTING SOURCE MAP FINDINGS

Dir:	0.4		
Sample date:	21-JUL-17	Finding:	0.13
Chemical:	GROSS ALPHA MDA95	Report units:	PCI/L
Dir:	0.		
Sample date:	21-JUL-17	Finding:	4.6
Chemical:	PERCHLORATE	Report units:	UG/L
Dir:	4.		
Sample date:	21-JUL-17	Finding:	32.
Chemical:	URANIUM (PCI/L)	Report units:	PCI/L
Dir:	1.		
Sample date:	21-JUL-17	Finding:	5.1
Chemical:	NITRATE (AS N)	Report units:	MG/L
Dir:	0.4		
Sample date:	21-JUL-17	Finding:	31.
Chemical:	GROSS ALPHA	Report units:	PCI/L
Dir:	3.		
Sample date:	21-JUL-17	Finding:	0.69
Chemical:	GROSS ALPHA COUNTING ERROR	Report units:	PCI/L
Dir:	0.		
Sample date:	01-MAY-17	Finding:	1.5
Chemical:	GROSS ALPHA MDA95	Report units:	PCI/L
Dir:	0.		
Sample date:	01-MAY-17	Finding:	21.
Chemical:	URANIUM (PCI/L)	Report units:	PCI/L
Dir:	1.		
Sample date:	01-MAY-17	Finding:	0.37
Chemical:	GROSS ALPHA COUNTING ERROR	Report units:	PCI/L
Dir:	0.		
Sample date:	27-APR-17	Finding:	14.
Chemical:	1,1,2-TRICHLORO-1,2,2-TRIFLUOROETHANE		
Report units:	UG/L	Dir:	10.
Sample date:	27-APR-17	Finding:	8.4
Chemical:	NITRATE (AS N)	Report units:	MG/L
Dir:	0.4		
Sample date:	27-APR-17	Finding:	1.5
Chemical:	GROSS ALPHA MDA95	Report units:	PCI/L
Dir:	0.		
Sample date:	27-APR-17	Finding:	0.87
Chemical:	1,1-DICHLOROETHYLENE	Report units:	UG/L
Dir:	0.5		
Sample date:	27-APR-17	Finding:	19.
Chemical:	URANIUM (PCI/L)	Report units:	PCI/L
Dir:	1.		
Sample date:	27-APR-17	Finding:	0.36
Chemical:	GROSS ALPHA COUNTING ERROR	Report units:	PCI/L
Dir:	0.		

## GEOCHECK® - PHYSICAL SETTING SOURCE MAP FINDINGS

Sample date:	27-APR-17	Finding:	7.8
Chemical:	PERCHLORATE	Report units:	UG/L
Dir:	4.		
Sample date:	14-NOV-16	Finding:	3.4
Chemical:	CHROMIUM, HEXAVALENT	Report units:	UG/L
Dir:	1.		
Sample date:	14-NOV-16	Finding:	30.
Chemical:	GROSS ALPHA	Report units:	PCI/L
Dir:	3.		
Sample date:	14-NOV-16	Finding:	0.41
Chemical:	GROSS ALPHA COUNTING ERROR	Report units:	PCI/L
Dir:	0.		
Sample date:	14-NOV-16	Finding:	52.
Chemical:	URANIUM (PCI/L)	Report units:	PCI/L
Dir:	1.		
Sample date:	14-NOV-16	Finding:	0.81
Chemical:	1,1-DICHLOROETHYLENE	Report units:	UG/L
Dir:	0.5		
Sample date:	14-NOV-16	Finding:	5.
Chemical:	PERCHLORATE	Report units:	UG/L
Dir:	4.		
Sample date:	14-NOV-16	Finding:	5.3
Chemical:	NITRATE (AS N)	Report units:	MG/L
Dir:	0.4		
Sample date:	14-NOV-16	Finding:	1.2
Chemical:	GROSS ALPHA MDA95	Report units:	PCI/L
Dir:	0.		
Sample date:	30-SEP-16	Finding:	4.6
Chemical:	NITRATE (AS N)	Report units:	MG/L
Dir:	0.4		
Sample date:	30-SEP-16	Finding:	0.39
Chemical:	GROSS ALPHA COUNTING ERROR	Report units:	PCI/L
Dir:	0.		
Sample date:	30-SEP-16	Finding:	35.
Chemical:	URANIUM (PCI/L)	Report units:	PCI/L
Dir:	1.		
Sample date:	30-SEP-16	Finding:	0.66
Chemical:	1,1-DICHLOROETHYLENE	Report units:	UG/L
Dir:	0.5		
Sample date:	30-SEP-16	Finding:	0.56
Chemical:	TRICHLOROETHYLENE	Report units:	UG/L
Dir:	0.5		
Sample date:	30-SEP-16	Finding:	1.4
Chemical:	GROSS ALPHA MDA95	Report units:	PCI/L
Dir:	0.		
Sample date:	09-AUG-16	Finding:	4.7
Chemical:	NITRATE (AS N)	Report units:	MG/L

## GEOCHECK® - PHYSICAL SETTING SOURCE MAP FINDINGS

Dir:	0.4		
Sample date:	09-AUG-16	Finding:	1.5
Chemical:	GROSS ALPHA MDA95	Report units:	PCI/L
Dir:	0.		
Sample date:	09-AUG-16	Finding:	4.3
Chemical:	PERCHLORATE	Report units:	UG/L
Dir:	4.		
Sample date:	09-AUG-16	Finding:	0.61
Chemical:	TRICHLOROETHYLENE	Report units:	UG/L
Dir:	0.5		
Sample date:	09-AUG-16	Finding:	1.
Chemical:	1,1-DICHLOROETHYLENE	Report units:	UG/L
Dir:	0.5		
Sample date:	09-AUG-16	Finding:	42.
Chemical:	URANIUM (PCI/L)	Report units:	PCI/L
Dir:	1.		
Sample date:	09-AUG-16	Finding:	0.43
Chemical:	GROSS ALPHA COUNTING ERROR	Report units:	PCI/L
Dir:	0.		
Sample date:	09-AUG-16	Finding:	33.
Chemical:	GROSS ALPHA	Report units:	PCI/L
Dir:	3.		
Sample date:	14-JUL-16	Finding:	5.
Chemical:	NITRATE (AS N)	Report units:	MG/L
Dir:	0.4		
Sample date:	14-JUL-16	Finding:	1.5
Chemical:	GROSS ALPHA MDA95	Report units:	PCI/L
Dir:	0.		
Sample date:	14-JUL-16	Finding:	42.
Chemical:	GROSS ALPHA	Report units:	PCI/L
Dir:	3.		
Sample date:	14-JUL-16	Finding:	4.8
Chemical:	PERCHLORATE	Report units:	UG/L
Dir:	4.		
Sample date:	14-JUL-16	Finding:	0.95
Chemical:	1,1-DICHLOROETHYLENE	Report units:	UG/L
Dir:	0.5		
Sample date:	14-JUL-16	Finding:	40.
Chemical:	URANIUM (PCI/L)	Report units:	PCI/L
Dir:	1.		
Sample date:	14-JUL-16	Finding:	0.46
Chemical:	GROSS ALPHA COUNTING ERROR	Report units:	PCI/L
Dir:	0.		
Sample date:	21-JUN-16	Finding:	5.8
Chemical:	NITRATE (AS N)	Report units:	MG/L
Dir:	0.4		

## GEOCHECK® - PHYSICAL SETTING SOURCE MAP FINDINGS

Sample date:	21-JUN-16	Finding:	34.
Chemical:	GROSS ALPHA	Report units:	PCI/L
Dir:	3.		
Sample date:	21-JUN-16	Finding:	36.
Chemical:	URANIUM (PCI/L)	Report units:	PCI/L
Dir:	1.		
Sample date:	21-JUN-16	Finding:	1.1
Chemical:	1,1-DICHLOROETHYLENE	Report units:	UG/L
Dir:	0.5		
Sample date:	21-JUN-16	Finding:	5.8
Chemical:	PERCHLORATE	Report units:	UG/L
Dir:	4.		
Sample date:	21-JUN-16	Finding:	1.6
Chemical:	GROSS ALPHA MDA95	Report units:	PCI/L
Dir:	0.		
Sample date:	21-JUN-16	Finding:	0.44
Chemical:	GROSS ALPHA COUNTING ERROR	Report units:	PCI/L
Dir:	0.		
Sample date:	12-FEB-16	Finding:	5.1
Chemical:	NITRATE (AS N)	Report units:	MG/L
Dir:	0.4		
Sample date:	12-FEB-16	Finding:	45.
Chemical:	GROSS ALPHA	Report units:	PCI/L
Dir:	3.		
Sample date:	12-FEB-16	Finding:	0.48
Chemical:	GROSS ALPHA COUNTING ERROR	Report units:	PCI/L
Dir:	0.		
Sample date:	12-FEB-16	Finding:	42.
Chemical:	URANIUM (PCI/L)	Report units:	PCI/L
Dir:	1.		
Sample date:	12-FEB-16	Finding:	0.56
Chemical:	TRICHLOROETHYLENE	Report units:	UG/L
Dir:	0.5		
Sample date:	12-FEB-16	Finding:	4.7
Chemical:	PERCHLORATE	Report units:	UG/L
Dir:	4.		
Sample date:	12-FEB-16	Finding:	1.4
Chemical:	GROSS ALPHA MDA95	Report units:	PCI/L
Dir:	0.		
Sample date:	17-DEC-15	Finding:	5.1
Chemical:	NITRATE (AS N)	Report units:	MG/L
Dir:	0.4		
Sample date:	17-DEC-15	Finding:	4.2
Chemical:	PERCHLORATE	Report units:	UG/L
Dir:	4.		
Sample date:	17-DEC-15	Finding:	22.
Chemical:	NITRATE (AS NO3)	Report units:	MG/L

## GEOCHECK® - PHYSICAL SETTING SOURCE MAP FINDINGS

Dir:	2.		
Sample date:	17-DEC-15	Finding:	0.65
Chemical:	TRICHLOROETHYLENE	Report units:	UG/L
Dir:	0.5		
Sample date:	17-DEC-15	Finding:	0.75
Chemical:	1,1-DICHLOROETHYLENE	Report units:	UG/L
Dir:	0.5		
Sample date:	17-DEC-15	Finding:	35.
Chemical:	URANIUM (PCI/L)	Report units:	PCI/L
Dir:	1.		
Sample date:	17-DEC-15	Finding:	0.44
Chemical:	GROSS ALPHA COUNTING ERROR	Report units:	PCI/L
Dir:	0.		
Sample date:	17-DEC-15	Finding:	1.5
Chemical:	GROSS ALPHA MDA95	Report units:	PCI/L
Dir:	0.		
Sample date:	17-DEC-15	Finding:	35.
Chemical:	GROSS ALPHA	Report units:	PCI/L
Dir:	3.		
Sample date:	01-OCT-15	Finding:	1.5
Chemical:	GROSS ALPHA MDA95	Report units:	PCI/L
Dir:	0.		
Sample date:	01-OCT-15	Finding:	4.1
Chemical:	PERCHLORATE	Report units:	UG/L
Dir:	4.		
Sample date:	01-OCT-15	Finding:	20.
Chemical:	NITRATE (AS NO3)	Report units:	MG/L
Dir:	2.		
Sample date:	01-OCT-15	Finding:	0.62
Chemical:	TRICHLOROETHYLENE	Report units:	UG/L
Dir:	0.5		
Sample date:	01-OCT-15	Finding:	44.
Chemical:	URANIUM (PCI/L)	Report units:	PCI/L
Dir:	1.		
Sample date:	01-OCT-15	Finding:	0.43
Chemical:	GROSS ALPHA COUNTING ERROR	Report units:	PCI/L
Dir:	0.		
Sample date:	01-OCT-15	Finding:	34.
Chemical:	GROSS ALPHA	Report units:	PCI/L
Dir:	3.		
Sample date:	09-SEP-15	Finding:	36.
Chemical:	GROSS ALPHA	Report units:	PCI/L
Dir:	3.		
Sample date:	09-SEP-15	Finding:	0.44
Chemical:	GROSS ALPHA COUNTING ERROR	Report units:	PCI/L
Dir:	0.		

## GEOCHECK® - PHYSICAL SETTING SOURCE MAP FINDINGS

Sample date:	09-SEP-15	Finding:	30.
Chemical:	URANIUM (PCI/L)	Report units:	PCI/L
Dir:	1.		
Sample date:	09-SEP-15	Finding:	0.92
Chemical:	1,1-DICHLOROETHYLENE	Report units:	UG/L
Dir:	0.5		
Sample date:	09-SEP-15	Finding:	28.
Chemical:	NITRATE (AS NO3)	Report units:	MG/L
Dir:	2.		
Sample date:	09-SEP-15	Finding:	6.2
Chemical:	PERCHLORATE	Report units:	UG/L
Dir:	4.		
Sample date:	09-SEP-15	Finding:	1.4
Chemical:	GROSS ALPHA MDA95	Report units:	PCI/L
Dir:	0.		
Sample date:	10-JUL-15	Finding:	0.58
Chemical:	TRICHLOROETHYLENE	Report units:	UG/L
Dir:	0.5		
Sample date:	10-JUL-15	Finding:	47.
Chemical:	URANIUM (PCI/L)	Report units:	PCI/L
Dir:	1.		
Sample date:	10-JUL-15	Finding:	0.48
Chemical:	GROSS ALPHA COUNTING ERROR	Report units:	PCI/L
Dir:	0.		
Sample date:	10-JUL-15	Finding:	43.
Chemical:	GROSS ALPHA	Report units:	PCI/L
Dir:	3.		
Sample date:	10-JUL-15	Finding:	1.3
Chemical:	GROSS ALPHA MDA95	Report units:	PCI/L
Dir:	0.		
Sample date:	03-JUN-15	Finding:	42.
Chemical:	SODIUM	Report units:	MG/L
Dir:	0.		
Sample date:	03-JUN-15	Finding:	3.9
Chemical:	POTASSIUM	Report units:	MG/L
Dir:	0.		
Sample date:	03-JUN-15	Finding:	34.
Chemical:	CHLORIDE	Report units:	MG/L
Dir:	0.		
Sample date:	03-JUN-15	Finding:	140.
Chemical:	SULFATE	Report units:	MG/L
Dir:	0.5		
Sample date:	03-JUN-15	Finding:	0.55
Chemical:	FLUORIDE (F) (NATURAL-SOURCE)	Report units:	MG/L
Dir:	0.1		
Sample date:	03-JUN-15	Finding:	3.4
Chemical:	VANADIUM	Report units:	UG/L

## GEOCHECK® - PHYSICAL SETTING SOURCE MAP FINDINGS

Dir:	3.		
Sample date:	03-JUN-15	Finding:	0.39
Chemical:	GROSS ALPHA COUNTING ERROR	Report units:	PCI/L
Dir:	0.		
Sample date:	03-JUN-15	Finding:	30.
Chemical:	URANIUM (PCI/L)	Report units:	PCI/L
Dir:	1.		
Sample date:	03-JUN-15	Finding:	0.98
Chemical:	1,1-DICHLOROETHYLENE	Report units:	UG/L
Dir:	0.5		
Sample date:	03-JUN-15	Finding:	550.
Chemical:	TOTAL DISSOLVED SOLIDS	Report units:	MG/L
Dir:	0.		
Sample date:	03-JUN-15	Finding:	1.2
Chemical:	LANGELIER INDEX @ 60 C	Report units:	Not Reported
Dir:	0.		
Sample date:	03-JUN-15	Finding:	30.
Chemical:	NITRATE (AS NO3)	Report units:	MG/L
Dir:	2.		
Sample date:	03-JUN-15	Finding:	7.9e-002
Chemical:	TURBIDITY, LABORATORY	Report units:	NTU
Dir:	0.1		
Sample date:	03-JUN-15	Finding:	13.
Chemical:	AGGRSSIVE INDEX (CORROSIVITY)	Report units:	Not Reported
Dir:	0.		
Sample date:	03-JUN-15	Finding:	6700.
Chemical:	NITRATE + NITRITE (AS N)	Report units:	MG/L
Dir:	0.4		
Sample date:	03-JUN-15	Finding:	6.8
Chemical:	PERCHLORATE	Report units:	UG/L
Dir:	4.		
Sample date:	03-JUN-15	Finding:	1.4
Chemical:	GROSS ALPHA MDA95	Report units:	PCI/L
Dir:	0.		
Sample date:	03-JUN-15	Finding:	18.
Chemical:	MAGNESIUM	Report units:	MG/L
Dir:	0.		
Sample date:	03-JUN-15	Finding:	110.
Chemical:	CALCIUM	Report units:	MG/L
Dir:	0.		
Sample date:	03-JUN-15	Finding:	350.
Chemical:	HARDNESS (TOTAL) AS CaCO3	Report units:	MG/L
Dir:	0.		
Sample date:	03-JUN-15	Finding:	280.
Chemical:	BICARBONATE ALKALINITY	Report units:	MG/L
Dir:	0.		

## GEOCHECK® - PHYSICAL SETTING SOURCE MAP FINDINGS

Sample date:	03-JUN-15	Finding:	230.
Chemical:	ALKALINITY (TOTAL) AS CaCO3	Report units:	MG/L
Dir:	0.		
Sample date:	03-JUN-15	Finding:	840.
Chemical:	SPECIFIC CONDUCTANCE	Report units:	US
Dir:	0.		
Sample date:	03-JUN-15	Finding:	7.7
Chemical:	PH, LABORATORY	Report units:	Not Reported
Dir:	0.		
Sample date:	19-NOV-14	Finding:	26.
Chemical:	URANIUM (PCI/L)	Report units:	PCI/L
Dir:	1.		
Sample date:	19-NOV-14	Finding:	0.68
Chemical:	1,1-DICHLOROETHYLENE	Report units:	UG/L
Dir:	0.5		
Sample date:	19-NOV-14	Finding:	0.7
Chemical:	GROSS ALPHA MDA95	Report units:	PCI/L
Dir:	0.		
Sample date:	19-NOV-14	Finding:	0.51
Chemical:	TRICHLOROETHYLENE	Report units:	UG/L
Dir:	0.5		
Sample date:	19-NOV-14	Finding:	0.53
Chemical:	GROSS ALPHA COUNTING ERROR	Report units:	PCI/L
Dir:	0.		
Sample date:	09-OCT-14	Finding:	30.
Chemical:	GROSS ALPHA	Report units:	PCI/L
Dir:	3.		
Sample date:	09-OCT-14	Finding:	0.46
Chemical:	GROSS ALPHA COUNTING ERROR	Report units:	PCI/L
Dir:	0.		
Sample date:	09-OCT-14	Finding:	0.63
Chemical:	TRICHLOROETHYLENE	Report units:	UG/L
Dir:	0.5		
Sample date:	09-OCT-14	Finding:	0.71
Chemical:	GROSS ALPHA MDA95	Report units:	PCI/L
Dir:	0.		
Sample date:	09-OCT-14	Finding:	49.
Chemical:	URANIUM (PCI/L)	Report units:	PCI/L
Dir:	1.		
Sample date:	18-SEP-14	Finding:	0.64
Chemical:	TRICHLOROETHYLENE	Report units:	UG/L
Dir:	0.5		
Sample date:	18-SEP-14	Finding:	0.76
Chemical:	1,1-DICHLOROETHYLENE	Report units:	UG/L
Dir:	0.5		
Sample date:	18-SEP-14	Finding:	38.
Chemical:	URANIUM (PCI/L)	Report units:	PCI/L



## GEOCHECK® - PHYSICAL SETTING SOURCE MAP FINDINGS

Dir:	1.		
Sample date:	18-SEP-14	Finding:	0.54
Chemical:	GROSS ALPHA COUNTING ERROR	Report units:	PCI/L
Dir:	0.		
Sample date:	18-SEP-14	Finding:	0.22
Chemical:	GROSS ALPHA MDA95	Report units:	PCI/L
Dir:	0.		
Sample date:	21-AUG-14	Finding:	0.6
Chemical:	GROSS ALPHA COUNTING ERROR	Report units:	PCI/L
Dir:	0.		
Sample date:	21-AUG-14	Finding:	0.36
Chemical:	GROSS ALPHA MDA95	Report units:	PCI/L
Dir:	0.		
Sample date:	21-AUG-14	Finding:	4.4
Chemical:	PERCHLORATE	Report units:	UG/L
Dir:	4.		
Sample date:	21-AUG-14	Finding:	20.
Chemical:	NITRATE (AS NO3)	Report units:	MG/L
Dir:	2.		
Sample date:	21-AUG-14	Finding:	0.53
Chemical:	TRICHLOROETHYLENE	Report units:	UG/L
Dir:	0.5		
Sample date:	21-AUG-14	Finding:	0.92
Chemical:	1,1-DICHLOROETHYLENE	Report units:	UG/L
Dir:	0.5		
Sample date:	21-AUG-14	Finding:	0.54
Chemical:	CHLOROETHANE	Report units:	UG/L
Dir:	0.5		
Sample date:	21-AUG-14	Finding:	40.
Chemical:	URANIUM (PCI/L)	Report units:	PCI/L
Dir:	1.		
Sample date:	02-JUL-14	Finding:	280.
Chemical:	BICARBONATE ALKALINITY	Report units:	MG/L
Dir:	0.		
Sample date:	02-JUL-14	Finding:	6.3e-002
Chemical:	TURBIDITY, LABORATORY	Report units:	NTU
Dir:	0.1		
Sample date:	02-JUL-14	Finding:	7.7
Chemical:	PH, LABORATORY	Report units:	Not Reported
Dir:	0.		
Sample date:	02-JUL-14	Finding:	950.
Chemical:	SPECIFIC CONDUCTANCE	Report units:	US
Dir:	0.		
Sample date:	02-JUL-14	Finding:	1.2
Chemical:	LANGELIER INDEX @ 60 C	Report units:	Not Reported
Dir:	0.		

## GEOCHECK® - PHYSICAL SETTING SOURCE MAP FINDINGS

Sample date:	02-JUL-14	Finding:	650.
Chemical:	TOTAL DISSOLVED SOLIDS	Report units:	MG/L
Dir:	0.		
Sample date:	02-JUL-14	Finding:	0.76
Chemical:	1,1-DICHLOROETHYLENE	Report units:	UG/L
Dir:	0.5		
Sample date:	02-JUL-14	Finding:	36.
Chemical:	URANIUM (PCI/L)	Report units:	PCI/L
Dir:	1.		
Sample date:	02-JUL-14	Finding:	0.46
Chemical:	GROSS ALPHA COUNTING ERROR	Report units:	PCI/L
Dir:	0.		
Sample date:	02-JUL-14	Finding:	30.
Chemical:	GROSS ALPHA	Report units:	PCI/L
Dir:	3.		
Sample date:	02-JUL-14	Finding:	3.3
Chemical:	VANADIUM	Report units:	UG/L
Dir:	3.		
Sample date:	02-JUL-14	Finding:	0.56
Chemical:	FLUORIDE (F) (NATURAL-SOURCE)	Report units:	MG/L
Dir:	0.1		
Sample date:	02-JUL-14	Finding:	190.
Chemical:	SULFATE	Report units:	MG/L
Dir:	0.5		
Sample date:	02-JUL-14	Finding:	34.
Chemical:	CHLORIDE	Report units:	MG/L
Dir:	0.		
Sample date:	02-JUL-14	Finding:	4.
Chemical:	POTASSIUM	Report units:	MG/L
Dir:	0.		
Sample date:	02-JUL-14	Finding:	42.
Chemical:	SODIUM	Report units:	MG/L
Dir:	0.		
Sample date:	02-JUL-14	Finding:	390.
Chemical:	HARDNESS (TOTAL) AS CaCO3	Report units:	MG/L
Dir:	0.		
Sample date:	02-JUL-14	Finding:	120.
Chemical:	CALCIUM	Report units:	MG/L
Dir:	0.		
Sample date:	02-JUL-14	Finding:	26.
Chemical:	NITRATE (AS NO3)	Report units:	MG/L
Dir:	2.		
Sample date:	02-JUL-14	Finding:	22.
Chemical:	MAGNESIUM	Report units:	MG/L
Dir:	0.		
Sample date:	02-JUL-14	Finding:	0.71
Chemical:	GROSS ALPHA MDA95	Report units:	PCI/L

## GEOCHECK® - PHYSICAL SETTING SOURCE MAP FINDINGS

Dir:	0.		
Sample date:	02-JUL-14	Finding:	5.7
Chemical:	PERCHLORATE	Report units:	UG/L
Dir:	4.		
Sample date:	02-JUL-14	Finding:	5900.
Chemical:	NITRATE + NITRITE (AS N)	Report units:	MG/L
Dir:	0.4		
Sample date:	02-JUL-14	Finding:	13.
Chemical:	AGGRSSIVE INDEX (CORROSIVITY)	Report units:	Not Reported
Dir:	0.		
Sample date:	02-JUL-14	Finding:	230.
Chemical:	ALKALINITY (TOTAL) AS CaCO3	Report units:	MG/L
Dir:	0.		
Sample date:	06-SEP-13	Finding:	21.
Chemical:	NITRATE (AS NO3)	Report units:	MG/L
Dir:	2.		
Sample date:	06-SEP-13	Finding:	0.86
Chemical:	TRICHLOROETHYLENE	Report units:	UG/L
Dir:	0.5		
Sample date:	06-SEP-13	Finding:	0.83
Chemical:	1,1-DICHLOROETHYLENE	Report units:	UG/L
Dir:	0.5		
Sample date:	06-SEP-13	Finding:	40.
Chemical:	URANIUM (PCI/L)	Report units:	PCI/L
Dir:	1.		
Sample date:	06-SEP-13	Finding:	4.33
Chemical:	GROSS ALPHA COUNTING ERROR	Report units:	PCI/L
Dir:	0.		
Sample date:	06-SEP-13	Finding:	33.6
Chemical:	GROSS ALPHA	Report units:	PCI/L
Dir:	3.		
Sample date:	06-SEP-13	Finding:	4.1
Chemical:	PERCHLORATE	Report units:	UG/L
Dir:	4.		
Sample date:	07-AUG-13	Finding:	4.69
Chemical:	GROSS ALPHA COUNTING ERROR	Report units:	PCI/L
Dir:	0.		
Sample date:	07-AUG-13	Finding:	0.91
Chemical:	TRICHLOROETHYLENE	Report units:	UG/L
Dir:	0.5		
Sample date:	07-AUG-13	Finding:	0.53
Chemical:	1,1-DICHLOROETHYLENE	Report units:	UG/L
Dir:	0.5		
Sample date:	07-AUG-13	Finding:	42.
Chemical:	URANIUM (PCI/L)	Report units:	PCI/L
Dir:	1.		

## GEOCHECK® - PHYSICAL SETTING SOURCE MAP FINDINGS

Sample date:	07-AUG-13	Finding:	34.9
Chemical:	GROSS ALPHA	Report units:	PCI/L
Dir:	3.		
Sample date:	12-JUL-13	Finding:	0.89
Chemical:	TRICHLOROETHYLENE	Report units:	UG/L
Dir:	0.5		
Sample date:	12-JUL-13	Finding:	3.13
Chemical:	GROSS ALPHA COUNTING ERROR	Report units:	PCI/L
Dir:	0.		
Sample date:	12-JUL-13	Finding:	42.
Chemical:	URANIUM (PCI/L)	Report units:	PCI/L
Dir:	1.		
Sample date:	20-JUN-13	Finding:	3.62
Chemical:	GROSS ALPHA COUNTING ERROR	Report units:	PCI/L
Dir:	0.		
Sample date:	20-JUN-13	Finding:	39.
Chemical:	URANIUM (PCI/L)	Report units:	PCI/L
Dir:	1.		
Sample date:	20-JUN-13	Finding:	0.85
Chemical:	TRICHLOROETHYLENE	Report units:	UG/L
Dir:	0.5		
Sample date:	24-MAY-13	Finding:	4.9
Chemical:	PERCHLORATE	Report units:	UG/L
Dir:	4.		
Sample date:	24-MAY-13	Finding:	1.6
Chemical:	GROSS ALPHA COUNTING ERROR	Report units:	PCI/L
Dir:	0.		
Sample date:	24-MAY-13	Finding:	920.
Chemical:	SPECIFIC CONDUCTANCE	Report units:	US
Dir:	0.		
Sample date:	24-MAY-13	Finding:	7.9
Chemical:	PH, LABORATORY	Report units:	Not Reported
Dir:	0.		
Sample date:	24-MAY-13	Finding:	220.
Chemical:	ALKALINITY (TOTAL) AS CaCO <sub>3</sub>	Report units:	MG/L
Dir:	0.		
Sample date:	24-MAY-13	Finding:	260.
Chemical:	BICARBONATE ALKALINITY	Report units:	MG/L
Dir:	0.		
Sample date:	24-MAY-13	Finding:	400.
Chemical:	HARDNESS (TOTAL) AS CaCO <sub>3</sub>	Report units:	MG/L
Dir:	0.		
Sample date:	24-MAY-13	Finding:	120.
Chemical:	CALCIUM	Report units:	MG/L
Dir:	0.		
Sample date:	24-MAY-13	Finding:	22.
Chemical:	MAGNESIUM	Report units:	MG/L

## GEOCHECK® - PHYSICAL SETTING SOURCE MAP FINDINGS

Dir:	0.		
Sample date:	24-MAY-13	Finding:	40.
Chemical:	SODIUM	Report units:	MG/L
Dir:	0.		
Sample date:	24-MAY-13	Finding:	3.8
Chemical:	POTASSIUM	Report units:	MG/L
Dir:	0.		
Sample date:	24-MAY-13	Finding:	32.
Chemical:	CHLORIDE	Report units:	MG/L
Dir:	0.		
Sample date:	24-MAY-13	Finding:	200.
Chemical:	SULFATE	Report units:	MG/L
Dir:	0.5		
Sample date:	24-MAY-13	Finding:	0.55
Chemical:	FLUORIDE (F) (NATURAL-SOURCE)	Report units:	MG/L
Dir:	0.1		
Sample date:	24-MAY-13	Finding:	99.
Chemical:	NICKEL	Report units:	UG/L
Dir:	10.		
Sample date:	24-MAY-13	Finding:	3.3
Chemical:	VANADIUM	Report units:	UG/L
Dir:	3.		
Sample date:	24-MAY-13	Finding:	46.
Chemical:	URANIUM (PCI/L)	Report units:	PCI/L
Dir:	1.		
Sample date:	24-MAY-13	Finding:	0.78
Chemical:	TRICHLOROETHYLENE	Report units:	UG/L
Dir:	0.5		
Sample date:	24-MAY-13	Finding:	630.
Chemical:	TOTAL DISSOLVED SOLIDS	Report units:	MG/L
Dir:	0.		
Sample date:	24-MAY-13	Finding:	1.4
Chemical:	LANGELIER INDEX @ 60 C	Report units:	Not Reported
Dir:	0.		
Sample date:	24-MAY-13	Finding:	22.
Chemical:	NITRATE (AS NO3)	Report units:	MG/L
Dir:	2.		
Sample date:	24-MAY-13	Finding:	0.14
Chemical:	TURBIDITY, LABORATORY	Report units:	NTU
Dir:	0.1		
Sample date:	24-MAY-13	Finding:	13.
Chemical:	AGGRSSIVE INDEX (CORROSIVITY)	Report units:	Not Reported
Dir:	0.		
Sample date:	24-MAY-13	Finding:	5100.
Chemical:	NITRATE + NITRITE (AS N)	Report units:	MG/L
Dir:	0.4		

## GEOCHECK® - PHYSICAL SETTING SOURCE MAP FINDINGS

Sample date:	17-JAN-13	Finding:	940.
Chemical:	SPECIFIC CONDUCTANCE	Report units:	US
Dir:	0.		
Sample date:	17-JAN-13	Finding:	4000.
Chemical:	NITRATE + NITRITE (AS N)	Report units:	MG/L
Dir:	0.4		
Sample date:	17-JAN-13	Finding:	230.
Chemical:	ALKALINITY (TOTAL) AS CaCO3	Report units:	MG/L
Dir:	0.		
Sample date:	17-JAN-13	Finding:	280.
Chemical:	BICARBONATE ALKALINITY	Report units:	MG/L
Dir:	0.		
Sample date:	17-JAN-13	Finding:	420.
Chemical:	HARDNESS (TOTAL) AS CaCO3	Report units:	MG/L
Dir:	0.		
Sample date:	17-JAN-13	Finding:	130.
Chemical:	CALCIUM	Report units:	MG/L
Dir:	0.		
Sample date:	17-JAN-13	Finding:	22.
Chemical:	MAGNESIUM	Report units:	MG/L
Dir:	0.		
Sample date:	17-JAN-13	Finding:	36.
Chemical:	SODIUM	Report units:	MG/L
Dir:	0.		
Sample date:	17-JAN-13	Finding:	3.8
Chemical:	POTASSIUM	Report units:	MG/L
Dir:	0.		
Sample date:	17-JAN-13	Finding:	26.
Chemical:	CHLORIDE	Report units:	MG/L
Dir:	0.		
Sample date:	17-JAN-13	Finding:	210.
Chemical:	SULFATE	Report units:	MG/L
Dir:	0.5		
Sample date:	17-JAN-13	Finding:	0.51
Chemical:	FLUORIDE (F) (NATURAL-SOURCE)	Report units:	MG/L
Dir:	0.1		
Sample date:	17-JAN-13	Finding:	3.5
Chemical:	VANADIUM	Report units:	UG/L
Dir:	3.		
Sample date:	17-JAN-13	Finding:	44.
Chemical:	URANIUM (PCI/L)	Report units:	PCI/L
Dir:	1.		
Sample date:	17-JAN-13	Finding:	1.3
Chemical:	TRICHLOROETHYLENE	Report units:	UG/L
Dir:	0.5		
Sample date:	17-JAN-13	Finding:	640.
Chemical:	TOTAL DISSOLVED SOLIDS	Report units:	MG/L

## GEOCHECK® - PHYSICAL SETTING SOURCE MAP FINDINGS

Dir:	0.		
Sample date:	17-JAN-13	Finding:	1.2
Chemical:	LANGELIER INDEX @ 60 C	Report units:	Not Reported
Dir:	0.		
Sample date:	17-JAN-13	Finding:	0.11
Chemical:	TURBIDITY, LABORATORY	Report units:	NTU
Dir:	0.1		
Sample date:	17-JAN-13	Finding:	13.
Chemical:	AGGRSSIVE INDEX (CORROSIVITY)	Report units:	Not Reported
Dir:	0.		
Sample date:	17-JAN-13	Finding:	7.6
Chemical:	PH, LABORATORY	Report units:	Not Reported
Dir:	0.		
Sample date:	05-OCT-12	Finding:	1.
Chemical:	TRICHLOROETHYLENE	Report units:	UG/L
Dir:	0.5		
Sample date:	05-OCT-12	Finding:	40.
Chemical:	URANIUM (PCI/L)	Report units:	PCI/L
Dir:	1.		
Sample date:	05-OCT-12	Finding:	20.
Chemical:	NITRATE (AS NO3)	Report units:	MG/L
Dir:	2.		
Sample date:	21-SEP-12	Finding:	0.61
Chemical:	1,1-DICHLOROETHYLENE	Report units:	UG/L
Dir:	0.5		
Sample date:	21-SEP-12	Finding:	1.
Chemical:	TRICHLOROETHYLENE	Report units:	UG/L
Dir:	0.5		
Sample date:	14-SEP-12	Finding:	34.2
Chemical:	GROSS ALPHA	Report units:	PCI/L
Dir:	3.		
Sample date:	14-SEP-12	Finding:	1.25
Chemical:	GROSS ALPHA COUNTING ERROR	Report units:	PCI/L
Dir:	0.		
Sample date:	14-SEP-12	Finding:	2.5
Chemical:	CHROMIUM, HEXAVALENT	Report units:	UG/L
Dir:	1.		
Sample date:	14-SEP-12	Finding:	42.
Chemical:	URANIUM (PCI/L)	Report units:	PCI/L
Dir:	1.		
Sample date:	14-SEP-12	Finding:	1.
Chemical:	TRICHLOROETHYLENE	Report units:	UG/L
Dir:	0.5		
Sample date:	23-AUG-12	Finding:	2.7
Chemical:	CHROMIUM, HEXAVALENT	Report units:	UG/L
Dir:	1.		

## GEOCHECK® - PHYSICAL SETTING SOURCE MAP FINDINGS

Sample date:	23-AUG-12	Finding:	21.
Chemical:	NITRATE (AS NO3)	Report units:	MG/L
Dir:	2.		
Sample date:	23-AUG-12	Finding:	43.
Chemical:	URANIUM (PCI/L)	Report units:	PCI/L
Dir:	1.		
Sample date:	23-AUG-12	Finding:	4.58
Chemical:	GROSS ALPHA COUNTING ERROR	Report units:	PCI/L
Dir:	0.		
Sample date:	23-AUG-12	Finding:	39.
Chemical:	GROSS ALPHA	Report units:	PCI/L
Dir:	3.		
Sample date:	26-JUL-12	Finding:	34.8
Chemical:	GROSS ALPHA	Report units:	PCI/L
Dir:	3.		
Sample date:	26-JUL-12	Finding:	2.33
Chemical:	GROSS ALPHA COUNTING ERROR	Report units:	PCI/L
Dir:	0.		
Sample date:	26-JUL-12	Finding:	43.
Chemical:	URANIUM (PCI/L)	Report units:	PCI/L
Dir:	1.		
Sample date:	26-JUL-12	Finding:	0.85
Chemical:	TRICHLOROETHYLENE	Report units:	UG/L
Dir:	0.5		
Sample date:	21-JUN-12	Finding:	0.84
Chemical:	TRICHLOROETHYLENE	Report units:	UG/L
Dir:	0.5		
Sample date:	21-JUN-12	Finding:	40.
Chemical:	URANIUM (PCI/L)	Report units:	PCI/L
Dir:	1.		
Sample date:	21-JUN-12	Finding:	2.44
Chemical:	GROSS ALPHA COUNTING ERROR	Report units:	PCI/L
Dir:	0.		
Sample date:	21-JUN-12	Finding:	21.
Chemical:	NITRATE (AS NO3)	Report units:	MG/L
Dir:	2.		
Sample date:	21-JUN-12	Finding:	4.7
Chemical:	PERCHLORATE	Report units:	UG/L
Dir:	4.		
Sample date:	25-MAY-12	Finding:	0.65
Chemical:	FLUORIDE (F) (NATURAL-SOURCE)	Report units:	MG/L
Dir:	0.1		
Sample date:	25-MAY-12	Finding:	4.
Chemical:	VANADIUM	Report units:	UG/L
Dir:	3.		
Sample date:	25-MAY-12	Finding:	510.
Chemical:	TOTAL DISSOLVED SOLIDS	Report units:	MG/L



## GEOCHECK® - PHYSICAL SETTING SOURCE MAP FINDINGS

Dir:	0.		
Sample date:	25-MAY-12	Finding:	1.7
Chemical:	LANGELIER INDEX @ 60 C	Report units:	Not Reported
Dir:	0.		
Sample date:	25-MAY-12	Finding:	38.
Chemical:	NITRATE (AS NO3)	Report units:	MG/L
Dir:	2.		
Sample date:	25-MAY-12	Finding:	0.12
Chemical:	TURBIDITY, LABORATORY	Report units:	NTU
Dir:	0.1		
Sample date:	25-MAY-12	Finding:	13.
Chemical:	AGGRSSIVE INDEX (CORROSIVITY)	Report units:	Not Reported
Dir:	0.		
Sample date:	25-MAY-12	Finding:	8600.
Chemical:	NITRATE + NITRITE (AS N)	Report units:	MG/L
Dir:	0.4		
Sample date:	25-MAY-12	Finding:	800.
Chemical:	SPECIFIC CONDUCTANCE	Report units:	US
Dir:	0.		
Sample date:	25-MAY-12	Finding:	8.2
Chemical:	PH, LABORATORY	Report units:	Not Reported
Dir:	0.		
Sample date:	25-MAY-12	Finding:	230.
Chemical:	ALKALINITY (TOTAL) AS CaCO3	Report units:	MG/L
Dir:	0.		
Sample date:	25-MAY-12	Finding:	280.
Chemical:	BICARBONATE ALKALINITY	Report units:	MG/L
Dir:	0.		
Sample date:	25-MAY-12	Finding:	3.1
Chemical:	CARBONATE ALKALINITY	Report units:	MG/L
Dir:	0.		
Sample date:	25-MAY-12	Finding:	340.
Chemical:	HARDNESS (TOTAL) AS CaCO3	Report units:	MG/L
Dir:	0.		
Sample date:	25-MAY-12	Finding:	110.
Chemical:	CALCIUM	Report units:	MG/L
Dir:	0.		
Sample date:	25-MAY-12	Finding:	18.
Chemical:	MAGNESIUM	Report units:	MG/L
Dir:	0.		
Sample date:	25-MAY-12	Finding:	40.
Chemical:	SODIUM	Report units:	MG/L
Dir:	0.		
Sample date:	25-MAY-12	Finding:	3.7
Chemical:	POTASSIUM	Report units:	MG/L
Dir:	0.		

## GEOCHECK® - PHYSICAL SETTING SOURCE MAP FINDINGS

Sample date:	25-MAY-12	Finding:	34.
Chemical:	CHLORIDE	Report units:	MG/L
Dir:	0.		
Sample date:	25-MAY-12	Finding:	120.
Chemical:	SULFATE	Report units:	MG/L
Dir:	0.5		
Sample date:	24-MAY-12	Finding:	1.38
Chemical:	GROSS ALPHA COUNTING ERROR	Report units:	PCI/L
Dir:	0.		
Sample date:	24-MAY-12	Finding:	30.
Chemical:	URANIUM (PCI/L)	Report units:	PCI/L
Dir:	1.		
Sample date:	24-MAY-12	Finding:	8.2
Chemical:	PERCHLORATE	Report units:	UG/L
Dir:	4.		
Sample date:	24-MAY-12	Finding:	12.
Chemical:	1,1,2-TRICHLORO-1,2,2-TRIFLUOROETHANE	Dir:	10.
Report units:	UG/L		
Sample date:	24-MAY-12	Finding:	0.76
Chemical:	TRICHLOROETHYLENE	Report units:	UG/L
Dir:	0.5		
Sample date:	24-MAY-12	Finding:	36.
Chemical:	NITRATE (AS NO3)	Report units:	MG/L
Dir:	2.		
Sample date:	24-MAY-12	Finding:	1.1
Chemical:	1,1-DICHLOROETHYLENE	Report units:	UG/L
Dir:	0.5		
Sample date:	01-MAR-12	Finding:	3.83
Chemical:	GROSS ALPHA COUNTING ERROR	Report units:	PCI/L
Dir:	0.		
Sample date:	01-MAR-12	Finding:	0.75
Chemical:	1,1-DICHLOROETHYLENE	Report units:	UG/L
Dir:	0.5		
Sample date:	01-MAR-12	Finding:	0.94
Chemical:	TRICHLOROETHYLENE	Report units:	UG/L
Dir:	0.5		
Sample date:	01-MAR-12	Finding:	26.
Chemical:	NITRATE (AS NO3)	Report units:	MG/L
Dir:	2.		
Sample date:	01-MAR-12	Finding:	4.6
Chemical:	PERCHLORATE	Report units:	UG/L
Dir:	4.		
Sample date:	01-MAR-12	Finding:	43.
Chemical:	URANIUM (PCI/L)	Report units:	PCI/L
Dir:	1.		
Sample date:	02-FEB-12	Finding:	24.
Chemical:	NITRATE (AS NO3)	Report units:	MG/L

## GEOCHECK® - PHYSICAL SETTING SOURCE MAP FINDINGS

Dir:	2.		
Sample date:	02-FEB-12	Finding:	0.82
Chemical:	TRICHLOROETHYLENE	Report units:	UG/L
Dir:	0.5		
Sample date:	02-FEB-12	Finding:	0.97
Chemical:	1,1-DICHLOROETHYLENE	Report units:	UG/L
Dir:	0.5		
Sample date:	02-FEB-12	Finding:	40.
Chemical:	URANIUM (PCI/L)	Report units:	PCI/L
Dir:	1.		
Sample date:	02-FEB-12	Finding:	1.09
Chemical:	GROSS ALPHA COUNTING ERROR	Report units:	PCI/L
Dir:	0.		
Sample date:	02-FEB-12	Finding:	5.4
Chemical:	PERCHLORATE	Report units:	UG/L
Dir:	4.		
Sample date:	11-JAN-12	Finding:	4.6
Chemical:	PERCHLORATE	Report units:	UG/L
Dir:	4.		
Sample date:	11-JAN-12	Finding:	5900.
Chemical:	NITRATE + NITRITE (AS N)	Report units:	MG/L
Dir:	0.4		
Sample date:	11-JAN-12	Finding:	13.
Chemical:	AGGRSSIVE INDEX (CORROSIVITY)	Report units:	Not Reported
Dir:	0.		
Sample date:	11-JAN-12	Finding:	5.2e-002
Chemical:	TURBIDITY, LABORATORY	Report units:	NTU
Dir:	0.1		
Sample date:	11-JAN-12	Finding:	26.
Chemical:	NITRATE (AS NO3)	Report units:	MG/L
Dir:	2.		
Sample date:	11-JAN-12	Finding:	1.4
Chemical:	LANGELIER INDEX @ 60 C	Report units:	Not Reported
Dir:	0.		
Sample date:	11-JAN-12	Finding:	630.
Chemical:	TOTAL DISSOLVED SOLIDS	Report units:	MG/L
Dir:	0.		
Sample date:	11-JAN-12	Finding:	1.1
Chemical:	TRICHLOROETHYLENE	Report units:	UG/L
Dir:	0.5		
Sample date:	11-JAN-12	Finding:	0.65
Chemical:	1,1-DICHLOROETHYLENE	Report units:	UG/L
Dir:	0.5		
Sample date:	11-JAN-12	Finding:	42.
Chemical:	URANIUM (PCI/L)	Report units:	PCI/L
Dir:	1.		

## GEOCHECK® - PHYSICAL SETTING SOURCE MAP FINDINGS

Sample date:	11-JAN-12	Finding:	3.1
Chemical:	VANADIUM	Report units:	UG/L
Dir:	3.		
Sample date:	11-JAN-12	Finding:	0.59
Chemical:	FLUORIDE (F) (NATURAL-SOURCE)	Report units:	MG/L
Dir:	0.1		
Sample date:	11-JAN-12	Finding:	200.
Chemical:	SULFATE	Report units:	MG/L
Dir:	0.5		
Sample date:	11-JAN-12	Finding:	34.
Chemical:	CHLORIDE	Report units:	MG/L
Dir:	0.		
Sample date:	11-JAN-12	Finding:	3.9
Chemical:	POTASSIUM	Report units:	MG/L
Dir:	0.		
Sample date:	11-JAN-12	Finding:	40.
Chemical:	SODIUM	Report units:	MG/L
Dir:	0.		
Sample date:	11-JAN-12	Finding:	22.
Chemical:	MAGNESIUM	Report units:	MG/L
Dir:	0.		
Sample date:	11-JAN-12	Finding:	130.
Chemical:	CALCIUM	Report units:	MG/L
Dir:	0.		
Sample date:	11-JAN-12	Finding:	410.
Chemical:	HARDNESS (TOTAL) AS CaCO <sub>3</sub>	Report units:	MG/L
Dir:	0.		
Sample date:	11-JAN-12	Finding:	290.
Chemical:	BICARBONATE ALKALINITY	Report units:	MG/L
Dir:	0.		
Sample date:	11-JAN-12	Finding:	240.
Chemical:	ALKALINITY (TOTAL) AS CaCO <sub>3</sub>	Report units:	MG/L
Dir:	0.		
Sample date:	11-JAN-12	Finding:	7.8
Chemical:	PH, LABORATORY	Report units:	Not Reported
Dir:	0.		
Sample date:	11-JAN-12	Finding:	910.
Chemical:	SPECIFIC CONDUCTANCE	Report units:	US
Dir:	0.		
Sample date:	11-JAN-12	Finding:	35.
Chemical:	GROSS ALPHA	Report units:	PCI/L
Dir:	3.		
Sample date:	11-JAN-12	Finding:	5.16
Chemical:	GROSS ALPHA COUNTING ERROR	Report units:	PCI/L
Dir:	0.		

# GEOCHECK® - PHYSICAL SETTING SOURCE MAP FINDINGS

Map ID  
 Direction  
 Distance  
 Elevation

Database      EDR ID Number

**J51**  
**SW**  
 1/4 - 1/2 Mile  
 Lower

**CA WELLS      CAUSGSN00002847**

Well ID:	USGS-340434117162101	Well Type:	UNK
Source:	United States Geological Survey		
Other Name:	USGS-340434117162101	GAMA PFAS Testing:	Not Reported
Groundwater Quality Data:	<a href="https://gamagroundwater.waterboards.ca.gov/gama/gamamap/public/GamaDataDisplay.asp?dataset=USGSNEW&amp;samp_date=&amp;global_id=&amp;assigned_name=USGS-340434117162101&amp;store_num=">https://gamagroundwater.waterboards.ca.gov/gama/gamamap/public/GamaDataDisplay.asp?dataset=USGSNEW&amp;samp_date=&amp;global_id=&amp;assigned_name=USGS-340434117162101&amp;store_num=</a>		
GeoTracker Data:	Not Reported		

**J52**  
**SW**  
 1/4 - 1/2 Mile  
 Lower

**FED USGS      USGS40000140649**

Organization ID:	USGS-CA		
Organization Name:	USGS California Water Science Center		
Monitor Location:	001S004W23C002S	Type:	Well
Description:	Not Reported	HUC:	18070203
Drainage Area:	Not Reported	Drainage Area Units:	Not Reported
Contrib Drainage Area:	Not Reported	Contrib Drainage Area Unts:	Not Reported
Aquifer:	California Coastal Basin aquifers		
Formation Type:	Not Reported	Aquifer Type:	Not Reported
Construction Date:	19310101	Well Depth:	1188
Well Depth Units:	ft	Well Hole Depth:	1188
Well Hole Depth Units:	ft		

**N53**  
**ESE**  
 1/4 - 1/2 Mile  
 Higher

**CA WELLS      CADWR0000008631**

Well ID:	01S04W13N001S	Well Type:	UNK
Source:	Department of Water Resources		
Other Name:	01S04W13N001S	GAMA PFAS Testing:	Not Reported
Groundwater Quality Data:	<a href="https://gamagroundwater.waterboards.ca.gov/gama/gamamap/public/GamaDataDisplay.asp?dataset=DWR&amp;samp_date=&amp;global_id=&amp;assigned_name=01S04W13N001S&amp;store_num=">https://gamagroundwater.waterboards.ca.gov/gama/gamamap/public/GamaDataDisplay.asp?dataset=DWR&amp;samp_date=&amp;global_id=&amp;assigned_name=01S04W13N001S&amp;store_num=</a>		
GeoTracker Data:	Not Reported		

**I54**  
**NW**  
 1/4 - 1/2 Mile  
 Lower

**FED USGS      USGS40000140791**

Organization ID:	USGS-CA		
Organization Name:	USGS California Water Science Center		
Monitor Location:	001S004W14L001S	Type:	Well
Description:	Not Reported	HUC:	18070203
Drainage Area:	Not Reported	Drainage Area Units:	Not Reported
Contrib Drainage Area:	Not Reported	Contrib Drainage Area Unts:	Not Reported
Aquifer:	California Coastal Basin aquifers		
Formation Type:	Not Reported	Aquifer Type:	Not Reported

## GEOCHECK® - PHYSICAL SETTING SOURCE MAP FINDINGS

Construction Date:	19500101	Well Depth:	196
Well Depth Units:	ft	Well Hole Depth:	225
Well Hole Depth Units:	ft		
Ground water levels, Number of Measurements: 1		Level reading date:	1950-07-31
Feet below surface:	24.00	Feet to sea level:	Not Reported
Note:	Not Reported		

**L55**  
**WSW**  
**1/4 - 1/2 Mile**  
**Lower**

**FED USGS      USGS40000140704**

Organization ID:	USGS-CA		
Organization Name:	USGS California Water Science Center		
Monitor Location:	001S004W14N009S	Type:	Well
Description:	Not Reported	HUC:	18070203
Drainage Area:	Not Reported	Drainage Area Units:	Not Reported
Contrib Drainage Area:	Not Reported	Contrib Drainage Area Unts:	Not Reported
Aquifer:	California Coastal Basin aquifers		
Formation Type:	Not Reported	Aquifer Type:	Not Reported
Construction Date:	Not Reported	Well Depth:	817
Well Depth Units:	ft	Well Hole Depth:	Not Reported
Well Hole Depth Units:	Not Reported		

**O56**  
**SSE**  
**1/4 - 1/2 Mile**  
**Higher**

**CA WELLS      CADDW0000012992**

Well ID:	3310031-027	Well Type:	MUNICIPAL
Source:	Department of Health Services		
Other Name:	GAGE WELL 26-1	GAMA PFAS Testing:	Not Reported
Groundwater Quality Data:	<a href="https://gamagroundwater.waterboards.ca.gov/gama/gamamap/public/GamaDataDisplay.asp?dataset=DHS&amp;samp_date=&amp;global_id=&amp;assigned_name=3310031-027&amp;store_num=">https://gamagroundwater.waterboards.ca.gov/gama/gamamap/public/GamaDataDisplay.asp?dataset=DHS&amp;samp_date=&amp;global_id=&amp;assigned_name=3310031-027&amp;store_num=</a>		
GeoTracker Data:	Not Reported		

**O57**  
**SSE**  
**1/4 - 1/2 Mile**  
**Higher**

**CA WELLS      CAPFAS000000127**

Well ID:	3310031-027	Well Type:	MUNICIPAL
Source:	Department of Health Services		
Other Name:	GAGE WELL 26-1	GAMA PFAS Testing:	Yes
Groundwater Quality Data:	<a href="https://gamagroundwater.waterboards.ca.gov/gama/gamamap/public/GamaDataDisplay.asp?dataset=DHS&amp;samp_date=&amp;global_id=&amp;assigned_name=3310031-027&amp;store_num=">https://gamagroundwater.waterboards.ca.gov/gama/gamamap/public/GamaDataDisplay.asp?dataset=DHS&amp;samp_date=&amp;global_id=&amp;assigned_name=3310031-027&amp;store_num=</a>		
GeoTracker Data:	Not Reported		

# GEOCHECK® - PHYSICAL SETTING SOURCE MAP FINDINGS

Map ID  
 Direction  
 Distance  
 Elevation

Database      EDR ID Number

**O58**  
**SSE**  
 1/4 - 1/2 Mile  
 Higher

**FED USGS      USGS40000140617**

Organization ID:	USGS-CA		
Organization Name:	USGS California Water Science Center		
Monitor Location:	001S004W23A002S	Type:	Well
Description:	Not Reported	HUC:	18070203
Drainage Area:	Not Reported	Drainage Area Units:	Not Reported
Contrib Drainage Area:	Not Reported	Contrib Drainage Area Unts:	Not Reported
Aquifer:	California Coastal Basin aquifers		
Formation Type:	Not Reported	Aquifer Type:	Not Reported
Construction Date:	Not Reported	Well Depth:	390
Well Depth Units:	ft	Well Hole Depth:	Not Reported
Well Hole Depth Units:	Not Reported		

**N59**  
**ESE**  
 1/4 - 1/2 Mile  
 Higher

**FED USGS      USGS40000140695**

Organization ID:	USGS-CA		
Organization Name:	USGS California Water Science Center		
Monitor Location:	001S004W13N001S	Type:	Well
Description:	Not Reported	HUC:	18070203
Drainage Area:	Not Reported	Drainage Area Units:	Not Reported
Contrib Drainage Area:	Not Reported	Contrib Drainage Area Unts:	Not Reported
Aquifer:	California Coastal Basin aquifers		
Formation Type:	Not Reported	Aquifer Type:	Not Reported
Construction Date:	19290101	Well Depth:	325
Well Depth Units:	ft	Well Hole Depth:	325
Well Hole Depth Units:	ft		

Ground water levels,Number of Measurements:	239	Level reading date:	1991-04-23
Feet below surface:	Not Reported	Feet to sea level:	Not Reported
Note:	The site was being pumped.		
Level reading date:	1990-11-13	Feet below surface:	Not Reported
Feet to sea level:	Not Reported	Note:	The site was being pumped.
Level reading date:	1989-04-26	Feet below surface:	Not Reported
Feet to sea level:	Not Reported	Note:	The site was being pumped.
Level reading date:	1988-10-14	Feet below surface:	Not Reported
Feet to sea level:	Not Reported	Note:	The site was being pumped.
Level reading date:	1967-09-19	Feet below surface:	153.10
Feet to sea level:	Not Reported	Note:	The site was being pumped.
Level reading date:	1967-08-15	Feet below surface:	150.90
Feet to sea level:	Not Reported	Note:	The site was being pumped.
Level reading date:	1967-07-18	Feet below surface:	149.10
Feet to sea level:	Not Reported	Note:	The site was being pumped.
Level reading date:	1967-06-20	Feet below surface:	145.50

## GEOCHECK® - PHYSICAL SETTING SOURCE MAP FINDINGS

Feet to sea level:	Not Reported	Note:	The site was being pumped.
Level reading date:	1967-05-09	Feet below surface:	118.00
Feet to sea level:	Not Reported	Note:	Not Reported
Level reading date:	1967-04-18	Feet below surface:	121.50
Feet to sea level:	Not Reported	Note:	Not Reported
Level reading date:	1967-03-22	Feet below surface:	127.40
Feet to sea level:	Not Reported	Note:	Not Reported
Level reading date:	1967-02-14	Feet below surface:	120.10
Feet to sea level:	Not Reported	Note:	Not Reported
Level reading date:	1967-01-09	Feet below surface:	125.20
Feet to sea level:	Not Reported	Note:	Not Reported
Level reading date:	1966-12-13	Feet below surface:	132.40
Feet to sea level:	Not Reported	Note:	Not Reported
Level reading date:	1966-11-15	Feet below surface:	139.90
Feet to sea level:	Not Reported	Note:	Not Reported
Level reading date:	1966-10-18	Feet below surface:	157.10
Feet to sea level:	Not Reported	Note:	The site was being pumped.
Level reading date:	1966-09-27	Feet below surface:	157.10
Feet to sea level:	Not Reported	Note:	The site was being pumped.
Level reading date:	1966-09-21	Feet below surface:	158.70
Feet to sea level:	Not Reported	Note:	The site was being pumped.
Level reading date:	1966-09-13	Feet below surface:	155.00
Feet to sea level:	Not Reported	Note:	The site was being pumped.
Level reading date:	1966-09-06	Feet below surface:	151.70
Feet to sea level:	Not Reported	Note:	The site was being pumped.
Level reading date:	1966-08-30	Feet below surface:	149.50
Feet to sea level:	Not Reported	Note:	The site was being pumped.
Level reading date:	1966-08-23	Feet below surface:	150.90
Feet to sea level:	Not Reported	Note:	The site was being pumped.
Level reading date:	1966-08-16	Feet below surface:	152.10
Feet to sea level:	Not Reported	Note:	The site was being pumped.
Level reading date:	1966-08-09	Feet below surface:	150.30
Feet to sea level:	Not Reported	Note:	The site was being pumped.
Level reading date:	1966-08-04	Feet below surface:	147.30
Feet to sea level:	Not Reported	Note:	The site was being pumped.
Level reading date:	1966-08-02	Feet below surface:	133.00
Feet to sea level:	Not Reported	Note:	The site was being pumped.
Level reading date:	1966-07-26	Feet below surface:	133.60
Feet to sea level:	Not Reported	Note:	Not Reported
Level reading date:	1966-07-19	Feet below surface:	132.50
Feet to sea level:	Not Reported	Note:	Not Reported



## GEOCHECK® - PHYSICAL SETTING SOURCE MAP FINDINGS

Level reading date:	1966-07-13	Feet below surface:	131.50
Feet to sea level:	Not Reported	Note:	Not Reported
Level reading date:	1966-07-05	Feet below surface:	131.00
Feet to sea level:	Not Reported	Note:	Not Reported
Level reading date:	1966-06-28	Feet below surface:	132.10
Feet to sea level:	Not Reported	Note:	Not Reported
Level reading date:	1966-06-21	Feet below surface:	148.30
Feet to sea level:	Not Reported	Note:	The site was being pumped.
Level reading date:	1966-06-14	Feet below surface:	147.50
Feet to sea level:	Not Reported	Note:	The site was being pumped.
Level reading date:	1966-06-07	Feet below surface:	147.20
Feet to sea level:	Not Reported	Note:	The site was being pumped.
Level reading date:	1966-05-29	Feet below surface:	144.60
Feet to sea level:	Not Reported	Note:	The site was being pumped.
Level reading date:	1966-05-24	Feet below surface:	143.80
Feet to sea level:	Not Reported	Note:	The site was being pumped.
Level reading date:	1966-05-16	Feet below surface:	111.50
Feet to sea level:	Not Reported	Note:	Not Reported
Level reading date:	1966-05-09	Feet below surface:	109.00
Feet to sea level:	Not Reported	Note:	Not Reported
Level reading date:	1966-05-03	Feet below surface:	123.40
Feet to sea level:	Not Reported	Note:	Not Reported
Level reading date:	1966-04-26	Feet below surface:	141.50
Feet to sea level:	Not Reported	Note:	The site was being pumped.
Level reading date:	1966-04-19	Feet below surface:	122.50
Feet to sea level:	Not Reported	Note:	Not Reported
Level reading date:	1966-04-12	Feet below surface:	121.00
Feet to sea level:	Not Reported	Note:	Not Reported
Level reading date:	1966-04-05	Feet below surface:	122.30
Feet to sea level:	Not Reported	Note:	Not Reported
Level reading date:	1966-03-23	Feet below surface:	121.20
Feet to sea level:	Not Reported	Note:	Not Reported
Level reading date:	1966-03-15	Feet below surface:	136.00
Feet to sea level:	Not Reported	Note:	The site was being pumped.
Level reading date:	1966-03-08	Feet below surface:	136.70
Feet to sea level:	Not Reported	Note:	The site was being pumped.
Level reading date:	1966-03-01	Feet below surface:	130.40
Feet to sea level:	Not Reported	Note:	The site was being pumped.
Level reading date:	1966-02-22	Feet below surface:	110.90
Feet to sea level:	Not Reported	Note:	Not Reported
Level reading date:	1966-02-15	Feet below surface:	111.00
Feet to sea level:	Not Reported	Note:	Not Reported

## GEOCHECK® - PHYSICAL SETTING SOURCE MAP FINDINGS

Level reading date:	1966-02-08	Feet below surface:	111.90
Feet to sea level:	Not Reported	Note:	Not Reported
Level reading date:	1966-02-01	Feet below surface:	114.90
Feet to sea level:	Not Reported	Note:	Not Reported
Level reading date:	1966-01-25	Feet below surface:	114.40
Feet to sea level:	Not Reported	Note:	Not Reported
Level reading date:	1966-01-18	Feet below surface:	113.00
Feet to sea level:	Not Reported	Note:	Not Reported
Level reading date:	1966-01-11	Feet below surface:	116.00
Feet to sea level:	Not Reported	Note:	Not Reported
Level reading date:	1966-01-04	Feet below surface:	117.10
Feet to sea level:	Not Reported	Note:	Not Reported
Level reading date:	1965-12-28	Feet below surface:	118.00
Feet to sea level:	Not Reported	Note:	Not Reported
Level reading date:	1965-12-21	Feet below surface:	119.10
Feet to sea level:	Not Reported	Note:	Not Reported
Level reading date:	1965-12-14	Feet below surface:	120.50
Feet to sea level:	Not Reported	Note:	Not Reported
Level reading date:	1965-12-08	Feet below surface:	121.20
Feet to sea level:	Not Reported	Note:	Not Reported
Level reading date:	1965-11-30	Feet below surface:	124.00
Feet to sea level:	Not Reported	Note:	Not Reported
Level reading date:	1965-11-23	Feet below surface:	126.00
Feet to sea level:	Not Reported	Note:	Not Reported
Level reading date:	1965-11-16	Feet below surface:	129.90
Feet to sea level:	Not Reported	Note:	Not Reported
Level reading date:	1965-11-09	Feet below surface:	154.00
Feet to sea level:	Not Reported	Note:	The site was being pumped.
Level reading date:	1965-10-25	Feet below surface:	153.90
Feet to sea level:	Not Reported	Note:	The site was being pumped.
Level reading date:	1965-10-17	Feet below surface:	150.80
Feet to sea level:	Not Reported	Note:	The site was being pumped.
Level reading date:	1965-10-06	Feet below surface:	151.80
Feet to sea level:	Not Reported	Note:	The site was being pumped.
Level reading date:	1965-09-29	Feet below surface:	153.90
Feet to sea level:	Not Reported	Note:	The site was being pumped.
Level reading date:	1965-09-21	Feet below surface:	142.00
Feet to sea level:	Not Reported	Note:	The site was being pumped.
Level reading date:	1965-09-16	Feet below surface:	130.00
Feet to sea level:	Not Reported	Note:	The site was being pumped.
Level reading date:	1965-09-09	Feet below surface:	128.00
Feet to sea level:	Not Reported	Note:	Not Reported

## GEOCHECK® - PHYSICAL SETTING SOURCE MAP FINDINGS

Level reading date:	1965-08-31	Feet below surface:	137.00
Feet to sea level:	Not Reported	Note:	Not Reported
Level reading date:	1965-08-24	Feet below surface:	138.00
Feet to sea level:	Not Reported	Note:	The site was being pumped.
Level reading date:	1965-08-18	Feet below surface:	140.00
Feet to sea level:	Not Reported	Note:	The site was being pumped.
Level reading date:	1965-08-11	Feet below surface:	145.00
Feet to sea level:	Not Reported	Note:	The site was being pumped.
Level reading date:	1965-08-03	Feet below surface:	135.10
Feet to sea level:	Not Reported	Note:	The site was being pumped.
Level reading date:	1965-07-27	Feet below surface:	141.80
Feet to sea level:	Not Reported	Note:	The site was being pumped.
Level reading date:	1965-07-19	Feet below surface:	141.20
Feet to sea level:	Not Reported	Note:	The site was being pumped.
Level reading date:	1965-07-13	Feet below surface:	139.80
Feet to sea level:	Not Reported	Note:	The site was being pumped.
Level reading date:	1965-07-06	Feet below surface:	140.80
Feet to sea level:	Not Reported	Note:	The site was being pumped.
Level reading date:	1965-03-20	Feet below surface:	114.40
Feet to sea level:	Not Reported	Note:	Not Reported
Level reading date:	1964-06-22	Feet below surface:	133.00
Feet to sea level:	Not Reported	Note:	The site was being pumped.
Level reading date:	1964-06-01	Feet below surface:	129.80
Feet to sea level:	Not Reported	Note:	The site was being pumped.
Level reading date:	1964-05-16	Feet below surface:	128.20
Feet to sea level:	Not Reported	Note:	The site was being pumped.
Level reading date:	1964-04-13	Feet below surface:	99.90
Feet to sea level:	Not Reported	Note:	Not Reported
Level reading date:	1964-03-24	Feet below surface:	109.20
Feet to sea level:	Not Reported	Note:	Not Reported
Level reading date:	1964-03-16	Feet below surface:	125.40
Feet to sea level:	Not Reported	Note:	The site was being pumped.
Level reading date:	1964-02-17	Feet below surface:	122.20
Feet to sea level:	Not Reported	Note:	The site was being pumped.
Level reading date:	1964-02-03	Feet below surface:	102.10
Feet to sea level:	Not Reported	Note:	Not Reported
Level reading date:	1964-01-13	Feet below surface:	126.90
Feet to sea level:	Not Reported	Note:	The site was being pumped.
Level reading date:	1963-12-16	Feet below surface:	118.30
Feet to sea level:	Not Reported	Note:	The site was being pumped.
Level reading date:	1963-12-04	Feet below surface:	102.30
Feet to sea level:	Not Reported	Note:	Not Reported

## GEOCHECK® - PHYSICAL SETTING SOURCE MAP FINDINGS

Level reading date:	1963-11-22	Feet below surface:	110.90
Feet to sea level:	Not Reported	Note:	Not Reported
Level reading date:	1963-10-15	Feet below surface:	124.40
Feet to sea level:	Not Reported	Note:	The site was being pumped.
Level reading date:	1963-10-02	Feet below surface:	105.50
Feet to sea level:	Not Reported	Note:	Not Reported
Level reading date:	1963-09-20	Feet below surface:	110.70
Feet to sea level:	Not Reported	Note:	Not Reported
Level reading date:	1963-08-10	Feet below surface:	121.90
Feet to sea level:	Not Reported	Note:	The site was being pumped.
Level reading date:	1963-07-15	Feet below surface:	124.10
Feet to sea level:	Not Reported	Note:	The site was being pumped.
Level reading date:	1963-06-07	Feet below surface:	123.00
Feet to sea level:	Not Reported	Note:	The site was being pumped.
Level reading date:	1963-05-18	Feet below surface:	118.90
Feet to sea level:	Not Reported	Note:	The site was being pumped.
Level reading date:	1963-03-23	Feet below surface:	88.60
Feet to sea level:	Not Reported	Note:	Not Reported
Level reading date:	1963-03-10	Feet below surface:	84.60
Feet to sea level:	Not Reported	Note:	Not Reported
Level reading date:	1963-02-18	Feet below surface:	87.70
Feet to sea level:	Not Reported	Note:	Not Reported
Level reading date:	1963-01-23	Feet below surface:	96.40
Feet to sea level:	Not Reported	Note:	Not Reported
Level reading date:	1963-01-12	Feet below surface:	119.60
Feet to sea level:	Not Reported	Note:	The site was being pumped.
Level reading date:	1962-12-30	Feet below surface:	90.90
Feet to sea level:	Not Reported	Note:	Not Reported
Level reading date:	1962-12-11	Feet below surface:	118.90
Feet to sea level:	Not Reported	Note:	The site was being pumped.
Level reading date:	1962-11-27	Feet below surface:	119.80
Feet to sea level:	Not Reported	Note:	The site was being pumped.
Level reading date:	1962-11-08	Feet below surface:	104.50
Feet to sea level:	Not Reported	Note:	Not Reported
Level reading date:	1962-08-24	Feet below surface:	116.20
Feet to sea level:	Not Reported	Note:	The site was being pumped.
Level reading date:	1962-04-21	Feet below surface:	104.80
Feet to sea level:	Not Reported	Note:	Not Reported
Level reading date:	1962-04-10	Feet below surface:	103.10
Feet to sea level:	Not Reported	Note:	The site was being pumped.
Level reading date:	1962-03-30	Feet below surface:	73.70
Feet to sea level:	Not Reported	Note:	Not Reported

## GEOCHECK® - PHYSICAL SETTING SOURCE MAP FINDINGS

Level reading date:	1962-03-08	Feet below surface:	63.10
Feet to sea level:	Not Reported	Note:	Not Reported
Level reading date:	1962-02-22	Feet below surface:	68.00
Feet to sea level:	Not Reported	Note:	Not Reported
Level reading date:	1961-12-16	Feet below surface:	88.00
Feet to sea level:	Not Reported	Note:	Not Reported
Level reading date:	1961-07-15	Feet below surface:	117.20
Feet to sea level:	Not Reported	Note:	The site was being pumped.
Level reading date:	1961-07-01	Feet below surface:	117.10
Feet to sea level:	Not Reported	Note:	The site was being pumped.
Level reading date:	1961-06-17	Feet below surface:	115.30
Feet to sea level:	Not Reported	Note:	Not Reported
Level reading date:	1961-06-03	Feet below surface:	114.00
Feet to sea level:	Not Reported	Note:	Not Reported
Level reading date:	1961-05-20	Feet below surface:	112.10
Feet to sea level:	Not Reported	Note:	The site was being pumped.
Level reading date:	1961-05-06	Feet below surface:	109.80
Feet to sea level:	Not Reported	Note:	The site was being pumped.
Level reading date:	1961-04-22	Feet below surface:	110.90
Feet to sea level:	Not Reported	Note:	The site was being pumped.
Level reading date:	1961-04-08	Feet below surface:	108.50
Feet to sea level:	Not Reported	Note:	The site was being pumped.
Level reading date:	1961-03-18	Feet below surface:	112.00
Feet to sea level:	Not Reported	Note:	Not Reported
Level reading date:	1961-03-06	Feet below surface:	105.30
Feet to sea level:	Not Reported	Note:	Not Reported
Level reading date:	1961-02-11	Feet below surface:	110.70
Feet to sea level:	Not Reported	Note:	The site was being pumped.
Level reading date:	1961-02-06	Feet below surface:	108.50
Feet to sea level:	Not Reported	Note:	The site was being pumped.
Level reading date:	1961-01-19	Feet below surface:	112.30
Feet to sea level:	Not Reported	Note:	The site was being pumped.
Level reading date:	1960-12-31	Feet below surface:	83.20
Feet to sea level:	Not Reported	Note:	Not Reported
Level reading date:	1960-12-13	Feet below surface:	109.50
Feet to sea level:	Not Reported	Note:	The site was being pumped.
Level reading date:	1960-12-03	Feet below surface:	108.80
Feet to sea level:	Not Reported	Note:	The site was being pumped.
Level reading date:	1960-11-19	Feet below surface:	106.70
Feet to sea level:	Not Reported	Note:	The site was being pumped.
Level reading date:	1960-11-02	Feet below surface:	107.90
Feet to sea level:	Not Reported	Note:	The site was being pumped.

## GEOCHECK® - PHYSICAL SETTING SOURCE MAP FINDINGS

Level reading date:	1960-10-18	Feet below surface:	104.20
Feet to sea level:	Not Reported	Note:	The site was being pumped.
Level reading date:	1960-10-09	Feet below surface:	101.60
Feet to sea level:	Not Reported	Note:	The site was being pumped.
Level reading date:	1960-09-13	Feet below surface:	94.90
Feet to sea level:	Not Reported	Note:	The site was being pumped.
Level reading date:	1960-09-06	Feet below surface:	95.20
Feet to sea level:	Not Reported	Note:	The site was being pumped.
Level reading date:	1960-08-13	Feet below surface:	94.10
Feet to sea level:	Not Reported	Note:	The site was being pumped.
Level reading date:	1960-07-30	Feet below surface:	94.30
Feet to sea level:	Not Reported	Note:	The site was being pumped.
Level reading date:	1960-07-14	Feet below surface:	92.60
Feet to sea level:	Not Reported	Note:	The site was being pumped.
Level reading date:	1960-07-02	Feet below surface:	82.40
Feet to sea level:	Not Reported	Note:	Not Reported
Level reading date:	1960-06-18	Feet below surface:	82.80
Feet to sea level:	Not Reported	Note:	Not Reported
Level reading date:	1960-06-04	Feet below surface:	81.80
Feet to sea level:	Not Reported	Note:	Not Reported
Level reading date:	1960-05-20	Feet below surface:	98.10
Feet to sea level:	Not Reported	Note:	Not Reported
Level reading date:	1960-05-13	Feet below surface:	89.00
Feet to sea level:	Not Reported	Note:	Not Reported
Level reading date:	1960-05-07	Feet below surface:	94.40
Feet to sea level:	Not Reported	Note:	Not Reported
Level reading date:	1960-03-12	Feet below surface:	48.10
Feet to sea level:	Not Reported	Note:	Not Reported
Level reading date:	1960-03-05	Feet below surface:	35.30
Feet to sea level:	Not Reported	Note:	Not Reported
Level reading date:	1960-02-27	Feet below surface:	36.10
Feet to sea level:	Not Reported	Note:	Not Reported
Level reading date:	1960-02-06	Feet below surface:	38.40
Feet to sea level:	Not Reported	Note:	Not Reported
Level reading date:	1960-01-09	Feet below surface:	64.40
Feet to sea level:	Not Reported	Note:	Not Reported
Level reading date:	1959-12-12	Feet below surface:	104.00
Feet to sea level:	Not Reported	Note:	The site was being pumped.
Level reading date:	1959-12-02	Feet below surface:	108.20
Feet to sea level:	Not Reported	Note:	The site was being pumped.
Level reading date:	1959-11-23	Feet below surface:	79.90
Feet to sea level:	Not Reported	Note:	Not Reported

## GEOCHECK® - PHYSICAL SETTING SOURCE MAP FINDINGS

Level reading date:	1959-11-07	Feet below surface:	112.10
Feet to sea level:	Not Reported	Note:	The site was being pumped.
Level reading date:	1959-10-23	Feet below surface:	80.00
Feet to sea level:	Not Reported	Note:	Not Reported
Level reading date:	1959-10-12	Feet below surface:	77.00
Feet to sea level:	Not Reported	Note:	Not Reported
Level reading date:	1959-10-03	Feet below surface:	66.10
Feet to sea level:	Not Reported	Note:	Not Reported
Level reading date:	1959-06-27	Feet below surface:	95.60
Feet to sea level:	Not Reported	Note:	The site was being pumped.
Level reading date:	1959-06-22	Feet below surface:	97.10
Feet to sea level:	Not Reported	Note:	The site was being pumped.
Level reading date:	1959-03-16	Feet below surface:	55.50
Feet to sea level:	Not Reported	Note:	Not Reported
Level reading date:	1958-12-13	Feet below surface:	73.40
Feet to sea level:	Not Reported	Note:	Not Reported
Level reading date:	1958-12-07	Feet below surface:	72.00
Feet to sea level:	Not Reported	Note:	Not Reported
Level reading date:	1958-12-01	Feet below surface:	71.10
Feet to sea level:	Not Reported	Note:	Not Reported
Level reading date:	1958-11-22	Feet below surface:	67.10
Feet to sea level:	Not Reported	Note:	Not Reported
Level reading date:	1958-11-14	Feet below surface:	102.00
Feet to sea level:	Not Reported	Note:	Not Reported
Level reading date:	1958-10-11	Feet below surface:	76.00
Feet to sea level:	Not Reported	Note:	Not Reported
Level reading date:	1958-10-04	Feet below surface:	72.40
Feet to sea level:	Not Reported	Note:	Not Reported
Level reading date:	1958-09-29	Feet below surface:	71.00
Feet to sea level:	Not Reported	Note:	Not Reported
Level reading date:	1958-09-20	Feet below surface:	71.40
Feet to sea level:	Not Reported	Note:	Not Reported
Level reading date:	1958-09-13	Feet below surface:	71.70
Feet to sea level:	Not Reported	Note:	Not Reported
Level reading date:	1958-09-06	Feet below surface:	103.40
Feet to sea level:	Not Reported	Note:	The site was being pumped.
Level reading date:	1958-08-30	Feet below surface:	109.70
Feet to sea level:	Not Reported	Note:	The site was being pumped.
Level reading date:	1958-08-23	Feet below surface:	103.40
Feet to sea level:	Not Reported	Note:	The site was being pumped.
Level reading date:	1958-08-16	Feet below surface:	102.80
Feet to sea level:	Not Reported	Note:	The site was being pumped.

## GEOCHECK® - PHYSICAL SETTING SOURCE MAP FINDINGS

Level reading date:	1958-06-28	Feet below surface:	68.40
Feet to sea level:	Not Reported	Note:	Not Reported
Level reading date:	1958-06-21	Feet below surface:	74.30
Feet to sea level:	Not Reported	Note:	Not Reported
Level reading date:	1958-06-14	Feet below surface:	69.90
Feet to sea level:	Not Reported	Note:	Not Reported
Level reading date:	1958-06-07	Feet below surface:	96.30
Feet to sea level:	Not Reported	Note:	Not Reported
Level reading date:	1958-05-31	Feet below surface:	67.50
Feet to sea level:	Not Reported	Note:	Not Reported
Level reading date:	1958-05-24	Feet below surface:	96.80
Feet to sea level:	Not Reported	Note:	The site was being pumped.
Level reading date:	1958-05-17	Feet below surface:	97.30
Feet to sea level:	Not Reported	Note:	The site was being pumped.
Level reading date:	1958-05-10	Feet below surface:	97.90
Feet to sea level:	Not Reported	Note:	The site was being pumped.
Level reading date:	1958-05-03	Feet below surface:	60.30
Feet to sea level:	Not Reported	Note:	Not Reported
Level reading date:	1958-04-26	Feet below surface:	58.90
Feet to sea level:	Not Reported	Note:	Not Reported
Level reading date:	1958-04-19	Feet below surface:	40.50
Feet to sea level:	Not Reported	Note:	Not Reported
Level reading date:	1958-04-12	Feet below surface:	33.60
Feet to sea level:	Not Reported	Note:	Not Reported
Level reading date:	1958-04-05	Feet below surface:	34.80
Feet to sea level:	Not Reported	Note:	Not Reported
Level reading date:	1958-03-29	Feet below surface:	37.50
Feet to sea level:	Not Reported	Note:	Not Reported
Level reading date:	1958-03-22	Feet below surface:	55.30
Feet to sea level:	Not Reported	Note:	Not Reported
Level reading date:	1958-03-15	Feet below surface:	54.80
Feet to sea level:	Not Reported	Note:	Not Reported
Level reading date:	1958-03-08	Feet below surface:	60.60
Feet to sea level:	Not Reported	Note:	Not Reported
Level reading date:	1958-03-01	Feet below surface:	63.20
Feet to sea level:	Not Reported	Note:	Not Reported
Level reading date:	1958-01-22	Feet below surface:	65.60
Feet to sea level:	Not Reported	Note:	Not Reported
Level reading date:	1958-01-15	Feet below surface:	59.30
Feet to sea level:	Not Reported	Note:	Not Reported
Level reading date:	1958-01-08	Feet below surface:	63.50
Feet to sea level:	Not Reported	Note:	Not Reported



## GEOCHECK® - PHYSICAL SETTING SOURCE MAP FINDINGS

Level reading date:	1957-12-23	Feet below surface:	77.80
Feet to sea level:	Not Reported	Note:	Not Reported
Level reading date:	1957-12-14	Feet below surface:	81.30
Feet to sea level:	Not Reported	Note:	Not Reported
Level reading date:	1957-12-07	Feet below surface:	85.80
Feet to sea level:	Not Reported	Note:	Not Reported
Level reading date:	1957-11-30	Feet below surface:	78.50
Feet to sea level:	Not Reported	Note:	Not Reported
Level reading date:	1957-11-23	Feet below surface:	73.30
Feet to sea level:	Not Reported	Note:	Not Reported
Level reading date:	1957-11-16	Feet below surface:	61.60
Feet to sea level:	Not Reported	Note:	Not Reported
Level reading date:	1957-11-09	Feet below surface:	65.20
Feet to sea level:	Not Reported	Note:	Not Reported
Level reading date:	1957-11-02	Feet below surface:	68.30
Feet to sea level:	Not Reported	Note:	Not Reported
Level reading date:	1957-10-26	Feet below surface:	104.40
Feet to sea level:	Not Reported	Note:	The site was being pumped.
Level reading date:	1957-10-19	Feet below surface:	100.60
Feet to sea level:	Not Reported	Note:	The site was being pumped.
Level reading date:	1957-10-05	Feet below surface:	103.70
Feet to sea level:	Not Reported	Note:	The site was being pumped.
Level reading date:	1957-09-27	Feet below surface:	104.00
Feet to sea level:	Not Reported	Note:	The site was being pumped.
Level reading date:	1957-09-21	Feet below surface:	103.10
Feet to sea level:	Not Reported	Note:	The site was being pumped.
Level reading date:	1957-09-11	Feet below surface:	103.80
Feet to sea level:	Not Reported	Note:	The site was being pumped.
Level reading date:	1957-09-04	Feet below surface:	102.80
Feet to sea level:	Not Reported	Note:	The site was being pumped.
Level reading date:	1957-08-23	Feet below surface:	102.20
Feet to sea level:	Not Reported	Note:	The site was being pumped.
Level reading date:	1957-08-09	Feet below surface:	103.90
Feet to sea level:	Not Reported	Note:	The site was being pumped.
Level reading date:	1957-07-26	Feet below surface:	102.80
Feet to sea level:	Not Reported	Note:	The site was being pumped.
Level reading date:	1957-07-18	Feet below surface:	103.00
Feet to sea level:	Not Reported	Note:	The site was being pumped.
Level reading date:	1957-07-06	Feet below surface:	98.10
Feet to sea level:	Not Reported	Note:	The site was being pumped.
Level reading date:	1957-06-15	Feet below surface:	68.60
Feet to sea level:	Not Reported	Note:	Not Reported

## GEOCHECK® - PHYSICAL SETTING SOURCE MAP FINDINGS

Level reading date:	1957-06-01	Feet below surface:	99.20
Feet to sea level:	Not Reported	Note:	The site was being pumped.
Level reading date:	1957-04-06	Feet below surface:	92.90
Feet to sea level:	Not Reported	Note:	The site was being pumped.
Level reading date:	1956-12-07	Feet below surface:	103.30
Feet to sea level:	Not Reported	Note:	The site was being pumped.
Level reading date:	1956-11-15	Feet below surface:	110.00
Feet to sea level:	Not Reported	Note:	The site was being pumped.
Level reading date:	1956-10-16	Feet below surface:	109.50
Feet to sea level:	Not Reported	Note:	The site was being pumped.
Level reading date:	1956-09-19	Feet below surface:	111.60
Feet to sea level:	Not Reported	Note:	The site was being pumped.
Level reading date:	1956-08-18	Feet below surface:	110.20
Feet to sea level:	Not Reported	Note:	The site was being pumped.
Level reading date:	1956-07-19	Feet below surface:	72.30
Feet to sea level:	Not Reported	Note:	Not Reported
Level reading date:	1956-06-23	Feet below surface:	119.50
Feet to sea level:	Not Reported	Note:	Not Reported
Level reading date:	1956-05-29	Feet below surface:	96.30
Feet to sea level:	Not Reported	Note:	Not Reported
Level reading date:	1956-04-28	Feet below surface:	102.00
Feet to sea level:	Not Reported	Note:	Not Reported
Level reading date:	1956-03-31	Feet below surface:	108.00
Feet to sea level:	Not Reported	Note:	Not Reported
Level reading date:	1956-01-20	Feet below surface:	112.00
Feet to sea level:	Not Reported	Note:	Not Reported
Level reading date:	1955-12-14	Feet below surface:	101.10
Feet to sea level:	Not Reported	Note:	Not Reported
Level reading date:	1955-11-17	Feet below surface:	104.90
Feet to sea level:	Not Reported	Note:	Not Reported
Level reading date:	1955-10-12	Feet below surface:	105.20
Feet to sea level:	Not Reported	Note:	Not Reported
Level reading date:	1955-09-01	Feet below surface:	107.70
Feet to sea level:	Not Reported	Note:	Not Reported
Level reading date:	1955-08-01	Feet below surface:	101.50
Feet to sea level:	Not Reported	Note:	Not Reported
Level reading date:	1955-07-15	Feet below surface:	102.40
Feet to sea level:	Not Reported	Note:	Not Reported
Level reading date:	1955-06-28	Feet below surface:	101.10
Feet to sea level:	Not Reported	Note:	Not Reported
Level reading date:	1955-05-04	Feet below surface:	82.50
Feet to sea level:	Not Reported	Note:	Not Reported

## GEOCHECK® - PHYSICAL SETTING SOURCE MAP FINDINGS

Level reading date:	1954-10-16	Feet below surface:	88.00
Feet to sea level:	Not Reported	Note:	Not Reported

**I60  
NW  
1/4 - 1/2 Mile  
Lower**

**CA WELLS      CADWR9000006700**

State Well #:	01S04W14F009S	Station ID:	2494
Well Name:	Not Reported	Basin Name:	San Bernardino
Well Use:	Unknown	Well Type:	Unknown
Well Depth:	0	Well Completion Rpt #:	Not Reported

**P61  
South  
1/4 - 1/2 Mile  
Higher**

**CA WELLS      CADPR0000003057**

Well ID:	84211	Well Type:	UNK
Source:	Department of Pesticide Regulation		
Other Name:	84211	GAMA PFAS Testing:	Not Reported
Groundwater Quality Data:	<a href="https://gamagroundwater.waterboards.ca.gov/gama/gamamap/public/GamaDataDisplay.asp?dataset=DPR&amp;samp_date=&amp;global_id=&amp;assigned_name=84211&amp;store_num=">https://gamagroundwater.waterboards.ca.gov/gama/gamamap/public/GamaDataDisplay.asp?dataset=DPR&amp;samp_date=&amp;global_id=&amp;assigned_name=84211&amp;store_num=</a>		
GeoTracker Data:	Not Reported		

**N62  
ESE  
1/4 - 1/2 Mile  
Higher**

**CA WELLS      CAUSGSN00008035**

Well ID:	USGS-340441117153501	Well Type:	UNK
Source:	United States Geological Survey		
Other Name:	USGS-340441117153501	GAMA PFAS Testing:	Not Reported
Groundwater Quality Data:	<a href="https://gamagroundwater.waterboards.ca.gov/gama/gamamap/public/GamaDataDisplay.asp?dataset=USGSNEW&amp;samp_date=&amp;global_id=&amp;assigned_name=USGS-340441117153501&amp;store_num=">https://gamagroundwater.waterboards.ca.gov/gama/gamamap/public/GamaDataDisplay.asp?dataset=USGSNEW&amp;samp_date=&amp;global_id=&amp;assigned_name=USGS-340441117153501&amp;store_num=</a>		
GeoTracker Data:	Not Reported		

**O63  
SE  
1/4 - 1/2 Mile  
Higher**

**CA WELLS      CADWR0000021749**

Well ID:	01S04W23A002S	Well Type:	UNK
Source:	Department of Water Resources		
Other Name:	01S04W23A002S	GAMA PFAS Testing:	Not Reported
Groundwater Quality Data:	<a href="https://gamagroundwater.waterboards.ca.gov/gama/gamamap/public/GamaDataDisplay.asp?dataset=DWR&amp;samp_date=&amp;global_id=&amp;assigned_name=01S04W23A002S&amp;store_num=">https://gamagroundwater.waterboards.ca.gov/gama/gamamap/public/GamaDataDisplay.asp?dataset=DWR&amp;samp_date=&amp;global_id=&amp;assigned_name=01S04W23A002S&amp;store_num=</a>		
GeoTracker Data:	Not Reported		

## GEOCHECK® - PHYSICAL SETTING SOURCE MAP FINDINGS

Map ID  
Direction  
Distance  
Elevation

Database      EDR ID Number

**O64**  
**SE**  
**1/4 - 1/2 Mile**  
**Higher**

**CA WELLS      CADWR0000012253**

Well ID:	01S04W23A099S	Well Type:	UNK
Source:	Department of Water Resources		
Other Name:	01S04W23A099S	GAMA PFAS Testing:	Not Reported
Groundwater Quality Data:	<a href="https://gamagroundwater.waterboards.ca.gov/gama/gamamap/public/GamaDataDisplay.asp?dataset=DWR&amp;samp_date=&amp;global_id=&amp;assigned_name=01S04W23A099S&amp;store_num=">https://gamagroundwater.waterboards.ca.gov/gama/gamamap/public/GamaDataDisplay.asp?dataset=DWR&amp;samp_date=&amp;global_id=&amp;assigned_name=01S04W23A099S&amp;store_num=</a>		
GeoTracker Data:	Not Reported		

**N65**  
**ESE**  
**1/4 - 1/2 Mile**  
**Higher**

**CA WELLS      CADDW0000008501**

Well ID:	3310031-031	Well Type:	MUNICIPAL
Source:	Department of Health Services		
Other Name:	GAGE WELL 29-2	GAMA PFAS Testing:	Not Reported
Groundwater Quality Data:	<a href="https://gamagroundwater.waterboards.ca.gov/gama/gamamap/public/GamaDataDisplay.asp?dataset=DHS&amp;samp_date=&amp;global_id=&amp;assigned_name=3310031-031&amp;store_num=">https://gamagroundwater.waterboards.ca.gov/gama/gamamap/public/GamaDataDisplay.asp?dataset=DHS&amp;samp_date=&amp;global_id=&amp;assigned_name=3310031-031&amp;store_num=</a>		
GeoTracker Data:	Not Reported		

**N66**  
**ESE**  
**1/4 - 1/2 Mile**  
**Higher**

**CA WELLS      CAPFAS000001552**

Well ID:	3310031-031	Well Type:	MUNICIPAL
Source:	Department of Health Services		
Other Name:	GAGE WELL 29-2	GAMA PFAS Testing:	Yes
Groundwater Quality Data:	<a href="https://gamagroundwater.waterboards.ca.gov/gama/gamamap/public/GamaDataDisplay.asp?dataset=DHS&amp;samp_date=&amp;global_id=&amp;assigned_name=3310031-031&amp;store_num=">https://gamagroundwater.waterboards.ca.gov/gama/gamamap/public/GamaDataDisplay.asp?dataset=DHS&amp;samp_date=&amp;global_id=&amp;assigned_name=3310031-031&amp;store_num=</a>		
GeoTracker Data:	Not Reported		

**M67**  
**SSE**  
**1/4 - 1/2 Mile**  
**Higher**

**FED USGS      USGS40000140606**

Organization ID:	USGS-CA		
Organization Name:	USGS California Water Science Center		
Monitor Location:	001S004W23A001S	Type:	Well
Description:	Not Reported	HUC:	18070203
Drainage Area:	Not Reported	Drainage Area Units:	Not Reported
Contrib Drainage Area:	Not Reported	Contrib Drainage Area Unts:	Not Reported
Aquifer:	California Coastal Basin aquifers		
Formation Type:	Not Reported	Aquifer Type:	Not Reported
Construction Date:	19010101	Well Depth:	602
Well Depth Units:	ft	Well Hole Depth:	602
Well Hole Depth Units:	ft		

## GEOCHECK® - PHYSICAL SETTING SOURCE MAP FINDINGS

Map ID  
Direction  
Distance  
Elevation

Database      EDR ID Number

**M68**  
**SSE**  
**1/4 - 1/2 Mile**  
**Higher**

**CA WELLS      CAUSGSN00015583**

Well ID:	USGS-340426117155101	Well Type:	UNK
Source:	United States Geological Survey		
Other Name:	USGS-340426117155101	GAMA PFAS Testing:	Not Reported
Groundwater Quality Data:	<a href="https://gamagroundwater.waterboards.ca.gov/gama/gamamap/public/GamaDataDisplay.asp?dataset=USGSNEW&amp;samp_date=&amp;global_id=&amp;assigned_name=USGS-340426117155101&amp;store_num=">https://gamagroundwater.waterboards.ca.gov/gama/gamamap/public/GamaDataDisplay.asp?dataset=USGSNEW&amp;samp_date=&amp;global_id=&amp;assigned_name=USGS-340426117155101&amp;store_num=</a>		
GeoTracker Data:	Not Reported		

**Q69**  
**SW**  
**1/4 - 1/2 Mile**  
**Lower**

**FED USGS      USGS40000140639**

Organization ID:	USGS-CA		
Organization Name:	USGS California Water Science Center		
Monitor Location:	001S004W23D00AS	Type:	Well
Description:	Not Reported	HUC:	18070203
Drainage Area:	Not Reported	Drainage Area Units:	Not Reported
Contrib Drainage Area:	Not Reported	Contrib Drainage Area Unts:	Not Reported
Aquifer:	California Coastal Basin aquifers		
Formation Type:	Not Reported	Aquifer Type:	Not Reported
Construction Date:	19500101	Well Depth:	345
Well Depth Units:	ft	Well Hole Depth:	654
Well Hole Depth Units:	ft		

**Q70**  
**WSW**  
**1/4 - 1/2 Mile**  
**Lower**

**CA WELLS      CAPFAS000000480**

Well ID:	3310031-178	Well Type:	MUNICIPAL
Source:	Department of Health Services		
Other Name:	RAUB WELL 5R	GAMA PFAS Testing:	Yes
Groundwater Quality Data:	<a href="https://gamagroundwater.waterboards.ca.gov/gama/gamamap/public/GamaDataDisplay.asp?dataset=DHS&amp;samp_date=&amp;global_id=&amp;assigned_name=3310031-178&amp;store_num=">https://gamagroundwater.waterboards.ca.gov/gama/gamamap/public/GamaDataDisplay.asp?dataset=DHS&amp;samp_date=&amp;global_id=&amp;assigned_name=3310031-178&amp;store_num=</a>		
GeoTracker Data:	Not Reported		

**Q71**  
**WSW**  
**1/4 - 1/2 Mile**  
**Lower**

**CA WELLS      CADDW0000016328**

Well ID:	3310031-178	Well Type:	MUNICIPAL
Source:	Department of Health Services		
Other Name:	RAUB WELL 5R	GAMA PFAS Testing:	Not Reported
Groundwater Quality Data:	<a href="https://gamagroundwater.waterboards.ca.gov/gama/gamamap/public/GamaDataDisplay.asp?dataset=DHS&amp;samp_date=&amp;global_id=&amp;assigned_name=3310031-178&amp;store_num=">https://gamagroundwater.waterboards.ca.gov/gama/gamamap/public/GamaDataDisplay.asp?dataset=DHS&amp;samp_date=&amp;global_id=&amp;assigned_name=3310031-178&amp;store_num=</a>		
GeoTracker Data:	Not Reported		

## GEOCHECK® - PHYSICAL SETTING SOURCE MAP FINDINGS

Map ID  
 Direction  
 Distance  
 Elevation

Database      EDR ID Number

**R72**  
**NE**  
**1/4 - 1/2 Mile**  
**Higher**

**FED USGS      USGS40000140797**

Organization ID:	USGS-CA		
Organization Name:	USGS California Water Science Center		
Monitor Location:	001S004W14H001S	Type:	Well
Description:	Not Reported	HUC:	18070203
Drainage Area:	Not Reported	Drainage Area Units:	Not Reported
Contrib Drainage Area:	Not Reported	Contrib Drainage Area Unts:	Not Reported
Aquifer:	California Coastal Basin aquifers		
Formation Type:	Not Reported	Aquifer Type:	Not Reported
Construction Date:	19450101	Well Depth:	136
Well Depth Units:	ft	Well Hole Depth:	150
Well Hole Depth Units:	ft		

**S73**  
**NNW**  
**1/4 - 1/2 Mile**  
**Higher**

**CA WELLS      CAUSGSN00012784**

Well ID:	USGS-340515117161101	Well Type:	UNK
Source:	United States Geological Survey		
Other Name:	USGS-340515117161101	GAMA PFAS Testing:	Not Reported
Groundwater Quality Data:	<a href="https://gamagroundwater.waterboards.ca.gov/gama/gamamap/public/GamaDataDisplay.asp?dataset=USGSNEW&amp;amp_date=&amp;global_id=&amp;assigned_name=USGS-340515117161101&amp;store_num=">https://gamagroundwater.waterboards.ca.gov/gama/gamamap/public/GamaDataDisplay.asp?dataset=USGSNEW&amp;amp_date=&amp;global_id=&amp;assigned_name=USGS-340515117161101&amp;store_num=</a>		
GeoTracker Data:	Not Reported		

**S74**  
**NNW**  
**1/2 - 1 Mile**  
**Higher**

**FED USGS      USGS40000140833**

Organization ID:	USGS-CA		
Organization Name:	USGS California Water Science Center		
Monitor Location:	001S004W14F008S	Type:	Well
Description:	Not Reported	HUC:	18070203
Drainage Area:	Not Reported	Drainage Area Units:	Not Reported
Contrib Drainage Area:	Not Reported	Contrib Drainage Area Unts:	Not Reported
Aquifer:	California Coastal Basin aquifers		
Formation Type:	Not Reported	Aquifer Type:	Not Reported
Construction Date:	19510101	Well Depth:	124
Well Depth Units:	ft	Well Hole Depth:	125
Well Hole Depth Units:	ft		

Ground water levels,Number of Measurements:	1	Level reading date:	1951-08-09
Feet below surface:	32.00	Feet to sea level:	Not Reported
Note:	Not Reported		

# GEOCHECK® - PHYSICAL SETTING SOURCE MAP FINDINGS

Map ID  
 Direction  
 Distance  
 Elevation

Database      EDR ID Number

**N75**  
**ESE**  
**1/2 - 1 Mile**  
**Higher**

**CA WELLS      937**

Seq:	937	Prim sta c:	01S/04W-23K02 S
Frds no:	3310031030	County:	33
District:	14	User id:	WAT
System no:	3310031	Water type:	G
Source nam:	GAGE WELL 29-1	Station ty:	WELL/AMBNT/MUN/INTAKE/SUPPLY
Latitude:	340439.9	Longitude:	1171533.9
Precision:	1	Status:	AR
Comment 1:	Not Reported	Comment 2:	Not Reported
Comment 3:	Not Reported	Comment 4:	Not Reported
Comment 5:	Not Reported	Comment 6:	Not Reported
Comment 7:	Not Reported		

System no:	3310031	System nam:	Riverside, City Of
Hqname:	Not Reported	Address:	3900 MAIN STREET
City:	RIVERSIDE	State:	CA
Zip:	92522	Zip ext:	Not Reported
Pop serv:	245000	Connection:	58586
Area serve:	RIVERSIDE		

Sample date:	29-MAR-18	Finding:	6.7
Chemical:	NITRATE (AS N)	Report units:	MG/L
Dir:	0.4		

Sample date:	29-MAR-18	Finding:	4.1
Chemical:	PERCHLORATE	Report units:	UG/L
Dir:	4.		

Sample date:	25-JAN-18	Finding:	2.5
Chemical:	BROMOFORM (THM)	Report units:	UG/L
Dir:	1.		

Sample date:	25-JAN-18	Finding:	1.4
Chemical:	DIBROMOCHLOROMETHANE (THM)	Report units:	UG/L
Dir:	1.		

Sample date:	25-JAN-18	Finding:	4.6
Chemical:	TOTAL TRIHALOMETHANES	Report units:	UG/L
Dir:	0.		

Sample date:	25-JAN-18	Finding:	5.
Chemical:	PERCHLORATE	Report units:	UG/L
Dir:	4.		

Sample date:	25-JAN-18	Finding:	0.44
Chemical:	RADIUM 226 MDA95	Report units:	PCI/L
Dir:	0.		

Sample date:	25-JAN-18	Finding:	0.35
Chemical:	RADIUM 228 MDA95	Report units:	PCI/L
Dir:	0.		

Sample date:	25-JAN-18	Finding:	7.8
Chemical:	NITRATE (AS N)	Report units:	MG/L
Dir:	0.4		

## GEOCHECK® - PHYSICAL SETTING SOURCE MAP FINDINGS

Sample date:	25-JAN-18	Finding:	19.
Chemical:	1,1,2-TRICHLORO-1,2,2-TRIFLUOROETHANE		
Report units:	UG/L	Dir:	10.
Sample date:	13-DEC-17	Finding:	10.
Chemical:	NITRATE (AS N)	Report units:	MG/L
Dir:	0.4		
Sample date:	17-NOV-17	Finding:	11.
Chemical:	NITRATE (AS N)	Report units:	MG/L
Dir:	0.4		
Sample date:	19-OCT-17	Finding:	11.
Chemical:	NITRATE (AS N)	Report units:	MG/L
Dir:	0.4		
Sample date:	11-AUG-17	Finding:	10.
Chemical:	NITRATE (AS N)	Report units:	MG/L
Dir:	0.4		
Sample date:	20-JUL-17	Finding:	11.
Chemical:	NITRATE (AS N)	Report units:	MG/L
Dir:	0.4		
Sample date:	20-JUL-17	Finding:	4.2
Chemical:	CHROMIUM, HEXAVALENT	Report units:	UG/L
Dir:	1.		
Sample date:	20-JUL-17	Finding:	9.8
Chemical:	PERCHLORATE	Report units:	UG/L
Dir:	4.		
Sample date:	17-MAY-17	Finding:	8.2
Chemical:	PERCHLORATE	Report units:	UG/L
Dir:	4.		
Sample date:	17-MAY-17	Finding:	8.8
Chemical:	NITRATE (AS N)	Report units:	MG/L
Dir:	0.4		
Sample date:	27-APR-17	Finding:	7.9
Chemical:	NITRATE (AS N)	Report units:	MG/L
Dir:	0.4		
Sample date:	27-APR-17	Finding:	5.5
Chemical:	PERCHLORATE	Report units:	UG/L
Dir:	4.		
Sample date:	15-SEP-16	Finding:	11.
Chemical:	NITRATE (AS N)	Report units:	MG/L
Dir:	0.4		
Sample date:	03-AUG-16	Finding:	970.
Chemical:	SPECIFIC CONDUCTANCE	Report units:	US
Dir:	0.		
Sample date:	03-AUG-16	Finding:	8600.
Chemical:	CARBON DIOXIDE	Report units:	UG/L
Dir:	0.		
Sample date:	03-AUG-16	Finding:	1.2
Chemical:	LANGELIER INDEX @ 60 C	Report units:	Not Reported



## GEOCHECK® - PHYSICAL SETTING SOURCE MAP FINDINGS

Dir:	0.		
Sample date:	03-AUG-16	Finding:	590.
Chemical:	TOTAL DISSOLVED SOLIDS	Report units:	MG/L
Dir:	0.		
Sample date:	03-AUG-16	Finding:	4.1
Chemical:	VANADIUM	Report units:	UG/L
Dir:	3.		
Sample date:	03-AUG-16	Finding:	0.77
Chemical:	FLUORIDE (F) (NATURAL-SOURCE)	Report units:	MG/L
Dir:	0.1		
Sample date:	03-AUG-16	Finding:	100.
Chemical:	SULFATE	Report units:	MG/L
Dir:	0.5		
Sample date:	03-AUG-16	Finding:	61.
Chemical:	CHLORIDE	Report units:	MG/L
Dir:	0.		
Sample date:	03-AUG-16	Finding:	2.6
Chemical:	POTASSIUM	Report units:	MG/L
Dir:	0.		
Sample date:	03-AUG-16	Finding:	100.
Chemical:	SODIUM	Report units:	MG/L
Dir:	0.		
Sample date:	03-AUG-16	Finding:	26.
Chemical:	MAGNESIUM	Report units:	MG/L
Dir:	0.		
Sample date:	03-AUG-16	Finding:	72.
Chemical:	CALCIUM	Report units:	MG/L
Dir:	0.		
Sample date:	03-AUG-16	Finding:	290.
Chemical:	HARDNESS (TOTAL) AS CaCO <sub>3</sub>	Report units:	MG/L
Dir:	0.		
Sample date:	03-AUG-16	Finding:	10.
Chemical:	NITRATE (AS N)	Report units:	MG/L
Dir:	0.4		
Sample date:	03-AUG-16	Finding:	330.
Chemical:	BICARBONATE ALKALINITY	Report units:	MG/L
Dir:	0.		
Sample date:	03-AUG-16	Finding:	9.8
Chemical:	PERCHLORATE	Report units:	UG/L
Dir:	4.		
Sample date:	03-AUG-16	Finding:	10.
Chemical:	NITRATE + NITRITE (AS N)	Report units:	MG/L
Dir:	0.4		
Sample date:	03-AUG-16	Finding:	13.
Chemical:	AGGRSSIVE INDEX (CORROSIVITY)	Report units:	Not Reported
Dir:	0.		

## GEOCHECK® - PHYSICAL SETTING SOURCE MAP FINDINGS

Sample date:	03-AUG-16	Finding:	270.
Chemical:	ALKALINITY (TOTAL) AS CaCO3	Report units:	MG/L
Dir:	0.		
Sample date:	03-AUG-16	Finding:	7.8
Chemical:	PH, LABORATORY	Report units:	Not Reported
Dir:	0.		
Sample date:	08-JUL-16	Finding:	9.
Chemical:	PERCHLORATE	Report units:	UG/L
Dir:	4.		
Sample date:	08-JUL-16	Finding:	4.5
Chemical:	URANIUM (PCI/L)	Report units:	PCI/L
Dir:	1.		
Sample date:	08-JUL-16	Finding:	0.22
Chemical:	GROSS ALPHA COUNTING ERROR	Report units:	PCI/L
Dir:	0.		
Sample date:	08-JUL-16	Finding:	10.
Chemical:	NITRATE (AS N)	Report units:	MG/L
Dir:	0.4		
Sample date:	08-JUL-16	Finding:	1.6
Chemical:	GROSS ALPHA MDA95	Report units:	PCI/L
Dir:	0.		
Sample date:	15-JUN-16	Finding:	9.8
Chemical:	PERCHLORATE	Report units:	UG/L
Dir:	4.		
Sample date:	15-JUN-16	Finding:	9.1
Chemical:	NITRATE (AS N)	Report units:	MG/L
Dir:	0.4		
Sample date:	20-MAY-16	Finding:	9.2
Chemical:	PERCHLORATE	Report units:	UG/L
Dir:	4.		
Sample date:	20-MAY-16	Finding:	9.6
Chemical:	NITRATE (AS N)	Report units:	MG/L
Dir:	0.4		
Sample date:	20-APR-16	Finding:	2.8
Chemical:	GROSS ALPHA COUNTING ERROR	Report units:	PCI/L
Dir:	0.		
Sample date:	20-APR-16	Finding:	2.4
Chemical:	GROSS ALPHA MDA95	Report units:	PCI/L
Dir:	0.		
Sample date:	20-APR-16	Finding:	9.8
Chemical:	NITRATE (AS N)	Report units:	MG/L
Dir:	0.4		
Sample date:	20-APR-16	Finding:	4.2
Chemical:	URANIUM (PCI/L)	Report units:	PCI/L
Dir:	1.		
Sample date:	20-APR-16	Finding:	5.3
Chemical:	GROSS ALPHA	Report units:	PCI/L

## GEOCHECK® - PHYSICAL SETTING SOURCE MAP FINDINGS

Dir:	3.		
Sample date:	22-MAR-16	Finding:	9.9
Chemical:	NITRATE (AS N)	Report units:	MG/L
Dir:	0.4		
Sample date:	26-FEB-16	Finding:	1.6
Chemical:	GROSS ALPHA MDA95	Report units:	PCI/L
Dir:	0.		
Sample date:	26-FEB-16	Finding:	9.9
Chemical:	PERCHLORATE	Report units:	UG/L
Dir:	4.		
Sample date:	26-FEB-16	Finding:	4.6
Chemical:	URANIUM (PCI/L)	Report units:	PCI/L
Dir:	1.		
Sample date:	26-FEB-16	Finding:	0.24
Chemical:	GROSS ALPHA COUNTING ERROR	Report units:	PCI/L
Dir:	0.		
Sample date:	26-FEB-16	Finding:	6.3
Chemical:	GROSS ALPHA	Report units:	PCI/L
Dir:	3.		
Sample date:	26-FEB-16	Finding:	9.8
Chemical:	NITRATE (AS N)	Report units:	MG/L
Dir:	0.4		
Sample date:	17-DEC-15	Finding:	9.7
Chemical:	NITRATE (AS N)	Report units:	MG/L
Dir:	0.4		
Sample date:	17-DEC-15	Finding:	43.
Chemical:	NITRATE (AS NO3)	Report units:	MG/L
Dir:	2.		
Sample date:	17-DEC-15	Finding:	8.9
Chemical:	PERCHLORATE	Report units:	UG/L
Dir:	4.		
Sample date:	29-OCT-15	Finding:	4.3
Chemical:	URANIUM (PCI/L)	Report units:	PCI/L
Dir:	1.		
Sample date:	29-OCT-15	Finding:	7.9
Chemical:	GROSS ALPHA	Report units:	PCI/L
Dir:	3.		
Sample date:	29-OCT-15	Finding:	10.
Chemical:	NITRATE (AS N)	Report units:	MG/L
Dir:	0.4		
Sample date:	29-OCT-15	Finding:	44.
Chemical:	NITRATE (AS NO3)	Report units:	MG/L
Dir:	2.		
Sample date:	29-OCT-15	Finding:	1.5
Chemical:	GROSS ALPHA MDA95	Report units:	PCI/L
Dir:	0.		

## GEOCHECK® - PHYSICAL SETTING SOURCE MAP FINDINGS

Sample date:	29-OCT-15	Finding:	0.26
Chemical:	GROSS ALPHA COUNTING ERROR	Report units:	PCI/L
Dir:	0.		
Sample date:	30-SEP-15	Finding:	4.1
Chemical:	URANIUM (PCI/L)	Report units:	PCI/L
Dir:	1.		
Sample date:	30-SEP-15	Finding:	0.24
Chemical:	GROSS ALPHA COUNTING ERROR	Report units:	PCI/L
Dir:	0.		
Sample date:	30-SEP-15	Finding:	5.6
Chemical:	GROSS ALPHA	Report units:	PCI/L
Dir:	3.		
Sample date:	30-SEP-15	Finding:	1.3
Chemical:	GROSS ALPHA MDA95	Report units:	PCI/L
Dir:	0.		
Sample date:	17-SEP-15	Finding:	50.
Chemical:	NITRATE (AS NO3)	Report units:	MG/L
Dir:	2.		
Sample date:	04-JUN-15	Finding:	44.
Chemical:	NITRATE (AS NO3)	Report units:	MG/L
Dir:	2.		
Sample date:	12-MAY-15	Finding:	43.
Chemical:	NITRATE (AS NO3)	Report units:	MG/L
Dir:	2.		
Sample date:	12-MAY-15	Finding:	9.4
Chemical:	PERCHLORATE	Report units:	UG/L
Dir:	4.		
Sample date:	16-APR-15	Finding:	0.25
Chemical:	GROSS ALPHA COUNTING ERROR	Report units:	PCI/L
Dir:	0.		
Sample date:	16-APR-15	Finding:	6.4
Chemical:	GROSS ALPHA	Report units:	PCI/L
Dir:	3.		
Sample date:	16-APR-15	Finding:	0.61
Chemical:	FLUORIDE (F) (NATURAL-SOURCE)	Report units:	MG/L
Dir:	0.1		
Sample date:	16-APR-15	Finding:	5.2
Chemical:	URANIUM (PCI/L)	Report units:	PCI/L
Dir:	1.		
Sample date:	16-APR-15	Finding:	47.
Chemical:	NITRATE (AS NO3)	Report units:	MG/L
Dir:	2.		
Sample date:	16-APR-15	Finding:	9.6
Chemical:	PERCHLORATE	Report units:	UG/L
Dir:	4.		
Sample date:	16-APR-15	Finding:	1.3
Chemical:	GROSS ALPHA MDA95	Report units:	PCI/L

## GEOCHECK® - PHYSICAL SETTING SOURCE MAP FINDINGS

Dir:	0.		
Sample date:	16-APR-15	Finding:	0.73
Chemical:	TOTAL TRIHALOMETHANES	Report units:	UG/L
Dir:	0.		
Sample date:	21-NOV-14	Finding:	42.
Chemical:	NITRATE (AS NO3)	Report units:	MG/L
Dir:	2.		
Sample date:	21-NOV-14	Finding:	9.8
Chemical:	PERCHLORATE	Report units:	UG/L
Dir:	4.		
Sample date:	09-OCT-14	Finding:	9.8
Chemical:	PERCHLORATE	Report units:	UG/L
Dir:	4.		
Sample date:	09-OCT-14	Finding:	42.
Chemical:	NITRATE (AS NO3)	Report units:	MG/L
Dir:	2.		
Sample date:	19-SEP-14	Finding:	3.
Chemical:	GROSS ALPHA MDA95	Report units:	PCI/L
Dir:	0.		
Sample date:	19-SEP-14	Finding:	3.6
Chemical:	URANIUM (PCI/L)	Report units:	PCI/L
Dir:	1.		
Sample date:	19-SEP-14	Finding:	0.21
Chemical:	GROSS ALPHA COUNTING ERROR	Report units:	PCI/L
Dir:	0.		
Sample date:	18-SEP-14	Finding:	44.
Chemical:	NITRATE (AS NO3)	Report units:	MG/L
Dir:	2.		
Sample date:	08-AUG-14	Finding:	47.
Chemical:	NITRATE (AS NO3)	Report units:	MG/L
Dir:	2.		
Sample date:	11-JUL-14	Finding:	3.
Chemical:	GROSS ALPHA MDA95	Report units:	PCI/L
Dir:	0.		
Sample date:	11-JUL-14	Finding:	51.
Chemical:	NITRATE (AS NO3)	Report units:	MG/L
Dir:	2.		
Sample date:	11-JUL-14	Finding:	4.2
Chemical:	URANIUM (PCI/L)	Report units:	PCI/L
Dir:	1.		
Sample date:	11-JUL-14	Finding:	0.23
Chemical:	GROSS ALPHA COUNTING ERROR	Report units:	PCI/L
Dir:	0.		
Sample date:	09-MAY-14	Finding:	13.
Chemical:	AGGRSSIVE INDEX (CORROSIVITY)	Report units:	Not Reported
Dir:	0.		

## GEOCHECK® - PHYSICAL SETTING SOURCE MAP FINDINGS

Sample date:	09-MAY-14	Finding:	9100.
Chemical:	NITRATE + NITRITE (AS N)	Report units:	MG/L
Dir:	0.4		
Sample date:	09-MAY-14	Finding:	9.7
Chemical:	PERCHLORATE	Report units:	UG/L
Dir:	4.		
Sample date:	09-MAY-14	Finding:	3.
Chemical:	GROSS ALPHA MDA95	Report units:	PCI/L
Dir:	0.		
Sample date:	09-MAY-14	Finding:	940.
Chemical:	SPECIFIC CONDUCTANCE	Report units:	US
Dir:	0.		
Sample date:	09-MAY-14	Finding:	8.1
Chemical:	PH, LABORATORY	Report units:	Not Reported
Dir:	0.		
Sample date:	09-MAY-14	Finding:	240.
Chemical:	ALKALINITY (TOTAL) AS CaCO3	Report units:	MG/L
Dir:	0.		
Sample date:	09-MAY-14	Finding:	290.
Chemical:	BICARBONATE ALKALINITY	Report units:	MG/L
Dir:	0.		
Sample date:	09-MAY-14	Finding:	2.4
Chemical:	CARBONATE ALKALINITY	Report units:	MG/L
Dir:	0.		
Sample date:	09-MAY-14	Finding:	290.
Chemical:	HARDNESS (TOTAL) AS CaCO3	Report units:	MG/L
Dir:	0.		
Sample date:	09-MAY-14	Finding:	72.
Chemical:	CALCIUM	Report units:	MG/L
Dir:	0.		
Sample date:	09-MAY-14	Finding:	27.
Chemical:	MAGNESIUM	Report units:	MG/L
Dir:	0.		
Sample date:	09-MAY-14	Finding:	92.
Chemical:	SODIUM	Report units:	MG/L
Dir:	0.		
Sample date:	09-MAY-14	Finding:	2.5
Chemical:	POTASSIUM	Report units:	MG/L
Dir:	0.		
Sample date:	09-MAY-14	Finding:	51.
Chemical:	CHLORIDE	Report units:	MG/L
Dir:	0.		
Sample date:	09-MAY-14	Finding:	100.
Chemical:	SULFATE	Report units:	MG/L
Dir:	0.5		
Sample date:	09-MAY-14	Finding:	0.75
Chemical:	FLUORIDE (F) (NATURAL-SOURCE)	Report units:	MG/L

## GEOCHECK® - PHYSICAL SETTING SOURCE MAP FINDINGS

Dir:	0.1		
Sample date:	09-MAY-14	Finding:	2.3
Chemical:	ARSENIC	Report units:	UG/L
Dir:	2.		
Sample date:	09-MAY-14	Finding:	5.6
Chemical:	VANADIUM	Report units:	UG/L
Dir:	3.		
Sample date:	09-MAY-14	Finding:	0.19
Chemical:	GROSS ALPHA COUNTING ERROR	Report units:	PCI/L
Dir:	0.		
Sample date:	09-MAY-14	Finding:	1.5
Chemical:	URANIUM (PCI/L)	Report units:	PCI/L
Dir:	1.		
Sample date:	09-MAY-14	Finding:	560.
Chemical:	TOTAL DISSOLVED SOLIDS	Report units:	MG/L
Dir:	0.		
Sample date:	09-MAY-14	Finding:	1.4
Chemical:	LANGELIER INDEX @ 60 C	Report units:	Not Reported
Dir:	0.		
Sample date:	09-MAY-14	Finding:	40.
Chemical:	NITRATE (AS NO3)	Report units:	MG/L
Dir:	2.		
Sample date:	09-MAY-14	Finding:	3800.
Chemical:	CARBON DIOXIDE	Report units:	UG/L
Dir:	0.		
Sample date:	04-OCT-13	Finding:	42.
Chemical:	NITRATE (AS NO3)	Report units:	MG/L
Dir:	2.		
Sample date:	04-OCT-13	Finding:	9.5
Chemical:	PERCHLORATE	Report units:	UG/L
Dir:	4.		
Sample date:	05-SEP-13	Finding:	44.
Chemical:	NITRATE (AS NO3)	Report units:	MG/L
Dir:	2.		
Sample date:	09-AUG-13	Finding:	260.
Chemical:	ALKALINITY (TOTAL) AS CaCO3	Report units:	MG/L
Dir:	0.		
Sample date:	09-AUG-13	Finding:	9.7
Chemical:	PERCHLORATE	Report units:	UG/L
Dir:	4.		
Sample date:	09-AUG-13	Finding:	9800.
Chemical:	NITRATE + NITRITE (AS N)	Report units:	MG/L
Dir:	0.4		
Sample date:	09-AUG-13	Finding:	13.
Chemical:	AGGRSSIVE INDEX (CORROSIVITY)	Report units:	Not Reported
Dir:	0.		

## GEOCHECK® - PHYSICAL SETTING SOURCE MAP FINDINGS

Sample date:	09-AUG-13	Finding:	5.6e-002
Chemical:	TURBIDITY, LABORATORY	Report units:	NTU
Dir:	0.1		
Sample date:	09-AUG-13	Finding:	43.
Chemical:	NITRATE (AS NO3)	Report units:	MG/L
Dir:	2.		
Sample date:	09-AUG-13	Finding:	1.2
Chemical:	LANGELIER INDEX @ 60 C	Report units:	Not Reported
Dir:	0.		
Sample date:	09-AUG-13	Finding:	570.
Chemical:	TOTAL DISSOLVED SOLIDS	Report units:	MG/L
Dir:	0.		
Sample date:	09-AUG-13	Finding:	4.
Chemical:	VANADIUM	Report units:	UG/L
Dir:	3.		
Sample date:	09-AUG-13	Finding:	0.72
Chemical:	FLUORIDE (F) (NATURAL-SOURCE)	Report units:	MG/L
Dir:	0.1		
Sample date:	09-AUG-13	Finding:	100.
Chemical:	SULFATE	Report units:	MG/L
Dir:	0.5		
Sample date:	09-AUG-13	Finding:	58.
Chemical:	CHLORIDE	Report units:	MG/L
Dir:	0.		
Sample date:	09-AUG-13	Finding:	2.6
Chemical:	POTASSIUM	Report units:	MG/L
Dir:	0.		
Sample date:	09-AUG-13	Finding:	95.
Chemical:	SODIUM	Report units:	MG/L
Dir:	0.		
Sample date:	09-AUG-13	Finding:	26.
Chemical:	MAGNESIUM	Report units:	MG/L
Dir:	0.		
Sample date:	09-AUG-13	Finding:	69.
Chemical:	CALCIUM	Report units:	MG/L
Dir:	0.		
Sample date:	09-AUG-13	Finding:	280.
Chemical:	HARDNESS (TOTAL) AS CaCO3	Report units:	MG/L
Dir:	0.		
Sample date:	09-AUG-13	Finding:	320.
Chemical:	BICARBONATE ALKALINITY	Report units:	MG/L
Dir:	0.		
Sample date:	09-AUG-13	Finding:	950.
Chemical:	SPECIFIC CONDUCTANCE	Report units:	US
Dir:	0.		
Sample date:	09-AUG-13	Finding:	7.8
Chemical:	PH, LABORATORY	Report units:	Not Reported



## GEOCHECK® - PHYSICAL SETTING SOURCE MAP FINDINGS

Dir:	0.	Finding:	43.
Sample date:	03-JUL-13	Report units:	MG/L
Chemical:	NITRATE (AS NO3)		
Dir:	2.		
Sample date:	05-JUN-13	Finding:	9.8
Chemical:	PERCHLORATE	Report units:	UG/L
Dir:	4.		
Sample date:	05-JUN-13	Finding:	3.7
Chemical:	URANIUM (PCI/L)	Report units:	PCI/L
Dir:	1.		
Sample date:	05-JUN-13	Finding:	42.
Chemical:	NITRATE (AS NO3)	Report units:	MG/L
Dir:	2.		
Sample date:	05-JUN-13	Finding:	3.78
Chemical:	GROSS ALPHA	Report units:	PCI/L
Dir:	3.		
Sample date:	05-JUN-13	Finding:	0.553
Chemical:	GROSS ALPHA COUNTING ERROR	Report units:	PCI/L
Dir:	0.		
Sample date:	03-MAY-13	Finding:	9.5
Chemical:	PERCHLORATE	Report units:	UG/L
Dir:	4.		
Sample date:	03-MAY-13	Finding:	43.
Chemical:	NITRATE (AS NO3)	Report units:	MG/L
Dir:	2.		
Sample date:	03-MAY-13	Finding:	3.9
Chemical:	URANIUM (PCI/L)	Report units:	PCI/L
Dir:	1.		
Sample date:	03-MAY-13	Finding:	1.3
Chemical:	GROSS ALPHA COUNTING ERROR	Report units:	PCI/L
Dir:	0.		
Sample date:	11-APR-13	Finding:	3.6
Chemical:	URANIUM (PCI/L)	Report units:	PCI/L
Dir:	1.		
Sample date:	11-APR-13	Finding:	1.55
Chemical:	GROSS ALPHA COUNTING ERROR	Report units:	PCI/L
Dir:	0.		
Sample date:	11-APR-13	Finding:	3.6
Chemical:	GROSS ALPHA	Report units:	PCI/L
Dir:	3.		
Sample date:	11-APR-13	Finding:	42.
Chemical:	NITRATE (AS NO3)	Report units:	MG/L
Dir:	2.		
Sample date:	11-APR-13	Finding:	9.6
Chemical:	PERCHLORATE	Report units:	UG/L
Dir:	4.		

## GEOCHECK® - PHYSICAL SETTING SOURCE MAP FINDINGS

Sample date:	10-JAN-13	Finding:	43.
Chemical:	NITRATE (AS NO3)	Report units:	MG/L
Dir:	2.		
Sample date:	06-DEC-12	Finding:	4.7
Chemical:	URANIUM (PCI/L)	Report units:	PCI/L
Dir:	1.		
Sample date:	06-DEC-12	Finding:	1.77
Chemical:	GROSS ALPHA COUNTING ERROR	Report units:	PCI/L
Dir:	0.		
Sample date:	06-DEC-12	Finding:	49.
Chemical:	NITRATE (AS NO3)	Report units:	MG/L
Dir:	2.		
Sample date:	06-DEC-12	Finding:	4.55
Chemical:	GROSS ALPHA	Report units:	PCI/L
Dir:	3.		
Sample date:	05-OCT-12	Finding:	46.
Chemical:	NITRATE (AS NO3)	Report units:	MG/L
Dir:	2.		
Sample date:	07-SEP-12	Finding:	4.9
Chemical:	CHROMIUM, HEXAVALENT	Report units:	UG/L
Dir:	1.		
Sample date:	07-SEP-12	Finding:	46.
Chemical:	NITRATE (AS NO3)	Report units:	MG/L
Dir:	2.		
Sample date:	02-AUG-12	Finding:	45.
Chemical:	NITRATE (AS NO3)	Report units:	MG/L
Dir:	2.		
Sample date:	02-AUG-12	Finding:	4.
Chemical:	URANIUM (PCI/L)	Report units:	PCI/L
Dir:	1.		
Sample date:	02-AUG-12	Finding:	3.57
Chemical:	GROSS ALPHA	Report units:	PCI/L
Dir:	3.		
Sample date:	02-AUG-12	Finding:	1.52
Chemical:	GROSS ALPHA COUNTING ERROR	Report units:	PCI/L
Dir:	0.		
Sample date:	31-JUL-12	Finding:	47.
Chemical:	NITRATE (AS NO3)	Report units:	MG/L
Dir:	2.		
Sample date:	31-JUL-12	Finding:	3.5
Chemical:	URANIUM (PCI/L)	Report units:	PCI/L
Dir:	1.		
Sample date:	31-JUL-12	Finding:	0.967
Chemical:	GROSS ALPHA COUNTING ERROR	Report units:	PCI/L
Dir:	0.		
Sample date:	14-JUN-12	Finding:	49.
Chemical:	NITRATE (AS NO3)	Report units:	MG/L

## GEOCHECK® - PHYSICAL SETTING SOURCE MAP FINDINGS

Dir:	2.	Finding:	4.1
Sample date:	17-MAY-12	Report units:	PCI/L
Chemical:	URANIUM (PCI/L)		
Dir:	1.		
Sample date:	17-MAY-12	Finding:	57.
Chemical:	NITRATE (AS NO3)	Report units:	MG/L
Dir:	2.		
Sample date:	17-MAY-12	Finding:	0.874
Chemical:	GROSS ALPHA COUNTING ERROR	Report units:	PCI/L
Dir:	0.		
Sample date:	16-MAR-12	Finding:	9.5
Chemical:	GROSS ALPHA	Report units:	PCI/L
Dir:	3.		
Sample date:	16-MAR-12	Finding:	2.4
Chemical:	GROSS ALPHA COUNTING ERROR	Report units:	PCI/L
Dir:	0.		
Sample date:	16-MAR-12	Finding:	12.
Chemical:	URANIUM (PCI/L)	Report units:	PCI/L
Dir:	1.		
Sample date:	16-MAR-12	Finding:	51.
Chemical:	NITRATE (AS NO3)	Report units:	MG/L
Dir:	2.		
Sample date:	16-MAR-12	Finding:	8.9
Chemical:	PERCHLORATE	Report units:	UG/L
Dir:	4.		

**T76  
NW  
1/2 - 1 Mile  
Lower**

**CA WELLS    CADWR9000006701**

State Well #:	01S04W14L001S	Station ID:	26950
Well Name:	Not Reported	Basin Name:	San Bernardino
Well Use:	Unknown	Well Type:	Unknown
Well Depth:	0	Well Completion Rpt #:	Not Reported

**U77  
SSE  
1/2 - 1 Mile  
Higher**

**CA WELLS    935**

Seq:	935	Prim sta c:	01S/04W-23H01 S
Frds no:	3310031028	County:	33
District:	14	User id:	WAT
System no:	3310031	Water type:	G
Source nam:	GAGE WELL 27-1	Station ty:	WELL/AMBNT/MUN/INTAKE/SUPPLY
Latitude:	340425.1	Longitude:	1171552.6
Precision:	1	Status:	AR
Comment 1:	Not Reported	Comment 2:	Not Reported
Comment 3:	Not Reported	Comment 4:	Not Reported
Comment 5:	Not Reported	Comment 6:	Not Reported

## GEOCHECK® - PHYSICAL SETTING SOURCE MAP FINDINGS

Comment 7:	Not Reported		
System no:	3310031	System nam:	Riverside, City Of
Hqname:	Not Reported	Address:	3900 MAIN STREET
City:	RIVERSIDE	State:	CA
Zip:	92522	Zip ext:	Not Reported
Pop serv:	245000	Connection:	58586
Area serve:	RIVERSIDE		
Sample date:	28-FEB-18	Finding:	8.
Chemical:	PERCHLORATE	Report units:	UG/L
Dir:	4.		
Sample date:	28-FEB-18	Finding:	2.1
Chemical:	1,1-DICHLOROETHYLENE	Report units:	UG/L
Dir:	0.5		
Sample date:	28-FEB-18	Finding:	0.84
Chemical:	TOTAL TRIHALOMETHANES	Report units:	UG/L
Dir:	0.		
Sample date:	28-FEB-18	Finding:	29.
Chemical:	1,1,2-TRICHLORO-1,2,2-TRIFLUOROETHANE	Dir:	10.
Report units:	UG/L		
Sample date:	25-JAN-18	Finding:	1.9
Chemical:	DIBROMOCHLOROMETHANE (THM)	Report units:	UG/L
Dir:	1.		
Sample date:	25-JAN-18	Finding:	6.2
Chemical:	TOTAL TRIHALOMETHANES	Report units:	UG/L
Dir:	0.		
Sample date:	25-JAN-18	Finding:	2.9
Chemical:	GROSS ALPHA MDA95	Report units:	PCI/L
Dir:	0.		
Sample date:	25-JAN-18	Finding:	3.6
Chemical:	BROMOFORM (THM)	Report units:	UG/L
Dir:	1.		
Sample date:	25-JAN-18	Finding:	13.
Chemical:	URANIUM (PCI/L)	Report units:	PCI/L
Dir:	1.		
Sample date:	25-JAN-18	Finding:	8.4
Chemical:	GROSS ALPHA	Report units:	PCI/L
Dir:	3.		
Sample date:	25-JAN-18	Finding:	6.1
Chemical:	NITRATE (AS N)	Report units:	MG/L
Dir:	0.4		
Sample date:	25-JAN-18	Finding:	1.1
Chemical:	GROSS ALPHA COUNTING ERROR	Report units:	PCI/L
Dir:	0.		
Sample date:	01-NOV-17	Finding:	1.
Chemical:	1,1-DICHLOROETHYLENE	Report units:	UG/L
Dir:	0.5		
Sample date:	01-NOV-17	Finding:	13.

## GEOCHECK® - PHYSICAL SETTING SOURCE MAP FINDINGS

Chemical:	1,1,2-TRICHLORO-1,2,2-TRIFLUOROETHANE	Finding:	
Report units:	UG/L	Dir:	10.
Sample date:	01-NOV-17	Finding:	5.5
Chemical:	PERCHLORATE	Report units:	UG/L
Dir:	4.		
Sample date:	05-OCT-17	Finding:	0.15
Chemical:	GROSS ALPHA MDA95	Report units:	PCI/L
Dir:	0.		
Sample date:	05-OCT-17	Finding:	0.67
Chemical:	GROSS ALPHA COUNTING ERROR	Report units:	PCI/L
Dir:	0.		
Sample date:	05-OCT-17	Finding:	6.2
Chemical:	NITRATE (AS N)	Report units:	MG/L
Dir:	0.4		
Sample date:	05-OCT-17	Finding:	5.7
Chemical:	PERCHLORATE	Report units:	UG/L
Dir:	4.		
Sample date:	05-OCT-17	Finding:	15.
Chemical:	1,1,2-TRICHLORO-1,2,2-TRIFLUOROETHANE	Dir:	10.
Report units:	UG/L		
Sample date:	05-OCT-17	Finding:	1.1
Chemical:	1,1-DICHLOROETHYLENE	Report units:	UG/L
Dir:	0.5		
Sample date:	05-OCT-17	Finding:	30.
Chemical:	URANIUM (PCI/L)	Report units:	PCI/L
Dir:	1.		
Sample date:	15-SEP-17	Finding:	17.
Chemical:	1,1,2-TRICHLORO-1,2,2-TRIFLUOROETHANE	Dir:	10.
Report units:	UG/L		
Sample date:	15-SEP-17	Finding:	0.99
Chemical:	1,1-DICHLOROETHYLENE	Report units:	UG/L
Dir:	0.5		
Sample date:	15-SEP-17	Finding:	5.5
Chemical:	PERCHLORATE	Report units:	UG/L
Dir:	4.		
Sample date:	09-AUG-17	Finding:	6.1
Chemical:	PERCHLORATE	Report units:	UG/L
Dir:	4.		
Sample date:	09-AUG-17	Finding:	19.
Chemical:	1,1,2-TRICHLORO-1,2,2-TRIFLUOROETHANE	Dir:	10.
Report units:	UG/L		
Sample date:	09-AUG-17	Finding:	1.4
Chemical:	1,1-DICHLOROETHYLENE	Report units:	UG/L
Dir:	0.5		
Sample date:	21-JUL-17	Finding:	0.14
Chemical:	GROSS ALPHA MDA95	Report units:	PCI/L
Dir:	0.		

## GEOCHECK® - PHYSICAL SETTING SOURCE MAP FINDINGS

Sample date:	21-JUL-17	Finding:	6.7
Chemical:	PERCHLORATE	Report units:	UG/L
Dir:	4.		
Sample date:	21-JUL-17	Finding:	22.
Chemical:	1,1,2-TRICHLORO-1,2,2-TRIFLUOROETHANE	Dir:	10.
Report units:	UG/L		
Sample date:	21-JUL-17	Finding:	21.
Chemical:	URANIUM (PCI/L)	Report units:	PCI/L
Dir:	1.		
Sample date:	21-JUL-17	Finding:	0.59
Chemical:	GROSS ALPHA COUNTING ERROR	Report units:	PCI/L
Dir:	0.		
Sample date:	21-JUL-17	Finding:	7.4
Chemical:	NITRATE (AS N)	Report units:	MG/L
Dir:	0.4		
Sample date:	21-JUL-17	Finding:	1.4
Chemical:	1,1-DICHLOROETHYLENE	Report units:	UG/L
Dir:	0.5		
Sample date:	02-MAY-17	Finding:	0.34
Chemical:	GROSS ALPHA COUNTING ERROR	Report units:	PCI/L
Dir:	0.		
Sample date:	02-MAY-17	Finding:	1.5
Chemical:	GROSS ALPHA MDA95	Report units:	PCI/L
Dir:	0.		
Sample date:	02-MAY-17	Finding:	15.
Chemical:	URANIUM (PCI/L)	Report units:	PCI/L
Dir:	1.		
Sample date:	27-APR-17	Finding:	1.4
Chemical:	DIBROMOCHLOROMETHANE (THM)	Report units:	UG/L
Dir:	1.		
Sample date:	27-APR-17	Finding:	2.4
Chemical:	BROMOFORM (THM)	Report units:	UG/L
Dir:	1.		
Sample date:	27-APR-17	Finding:	13.
Chemical:	URANIUM (PCI/L)	Report units:	PCI/L
Dir:	1.		
Sample date:	27-APR-17	Finding:	0.35
Chemical:	GROSS ALPHA COUNTING ERROR	Report units:	PCI/L
Dir:	0.		
Sample date:	27-APR-17	Finding:	8.1
Chemical:	NITRATE (AS N)	Report units:	MG/L
Dir:	0.4		
Sample date:	27-APR-17	Finding:	26.
Chemical:	1,1,2-TRICHLORO-1,2,2-TRIFLUOROETHANE	Dir:	10.
Report units:	UG/L		
Sample date:	27-APR-17	Finding:	4.4
Chemical:	TOTAL TRIHALOMETHANES	Report units:	UG/L

## GEOCHECK® - PHYSICAL SETTING SOURCE MAP FINDINGS

Dir:	0.		
Sample date:	27-APR-17	Finding:	5.7
Chemical:	PERCHLORATE	Report units:	UG/L
Dir:	4.		
Sample date:	27-APR-17	Finding:	1.5
Chemical:	GROSS ALPHA MDA95	Report units:	PCI/L
Dir:	0.		
Sample date:	27-APR-17	Finding:	1.6
Chemical:	1,1-DICHLOROETHYLENE	Report units:	UG/L
Dir:	0.5		
Sample date:	14-NOV-16	Finding:	19.
Chemical:	1,1,2-TRICHLORO-1,2,2-TRIFLUOROETHANE	Dir:	10.
Report units:	UG/L		
Sample date:	14-NOV-16	Finding:	2.2
Chemical:	1,1-DICHLOROETHYLENE	Report units:	UG/L
Dir:	0.5		
Sample date:	14-NOV-16	Finding:	37.
Chemical:	URANIUM (PCI/L)	Report units:	PCI/L
Dir:	1.		
Sample date:	14-NOV-16	Finding:	7.2
Chemical:	PERCHLORATE	Report units:	UG/L
Dir:	4.		
Sample date:	14-NOV-16	Finding:	4.2
Chemical:	CHROMIUM, HEXAVALENT	Report units:	UG/L
Dir:	1.		
Sample date:	14-NOV-16	Finding:	0.4
Chemical:	GROSS ALPHA COUNTING ERROR	Report units:	PCI/L
Dir:	0.		
Sample date:	14-NOV-16	Finding:	30.
Chemical:	GROSS ALPHA	Report units:	PCI/L
Dir:	3.		
Sample date:	14-NOV-16	Finding:	7.4
Chemical:	NITRATE (AS N)	Report units:	MG/L
Dir:	0.4		
Sample date:	14-NOV-16	Finding:	1.6
Chemical:	GROSS ALPHA MDA95	Report units:	PCI/L
Dir:	0.		
Sample date:	15-SEP-16	Finding:	6.7
Chemical:	NITRATE (AS N)	Report units:	MG/L
Dir:	0.4		
Sample date:	15-SEP-16	Finding:	0.34
Chemical:	GROSS ALPHA COUNTING ERROR	Report units:	PCI/L
Dir:	0.		
Sample date:	15-SEP-16	Finding:	1.6
Chemical:	1,1-DICHLOROETHYLENE	Report units:	UG/L
Dir:	0.5		

## GEOCHECK® - PHYSICAL SETTING SOURCE MAP FINDINGS

Sample date:	15-SEP-16	Finding:	15.
Chemical:	1,1,2-TRICHLORO-1,2,2-TRIFLUOROETHANE		
Report units:	UG/L	Dir:	10.
Sample date:	15-SEP-16	Finding:	5.9
Chemical:	PERCHLORATE	Report units:	UG/L
Dir:	4.		
Sample date:	15-SEP-16	Finding:	1.2
Chemical:	GROSS ALPHA MDA95	Report units:	PCI/L
Dir:	0.		
Sample date:	15-SEP-16	Finding:	28.
Chemical:	URANIUM (PCI/L)	Report units:	PCI/L
Dir:	1.		
Sample date:	03-AUG-16	Finding:	5.6
Chemical:	PERCHLORATE	Report units:	UG/L
Dir:	4.		
Sample date:	03-AUG-16	Finding:	21.
Chemical:	1,1,2-TRICHLORO-1,2,2-TRIFLUOROETHANE		
Report units:	UG/L	Dir:	10.
Sample date:	03-AUG-16	Finding:	2.7
Chemical:	1,1-DICHLOROETHYLENE	Report units:	UG/L
Dir:	0.5		
Sample date:	03-AUG-16	Finding:	31.
Chemical:	URANIUM (PCI/L)	Report units:	PCI/L
Dir:	1.		
Sample date:	03-AUG-16	Finding:	0.37
Chemical:	GROSS ALPHA COUNTING ERROR	Report units:	PCI/L
Dir:	0.		
Sample date:	03-AUG-16	Finding:	6.5
Chemical:	NITRATE (AS N)	Report units:	MG/L
Dir:	0.4		
Sample date:	03-AUG-16	Finding:	1.4
Chemical:	GROSS ALPHA MDA95	Report units:	PCI/L
Dir:	0.		
Sample date:	08-JUL-16	Finding:	1.4
Chemical:	GROSS ALPHA MDA95	Report units:	PCI/L
Dir:	0.		
Sample date:	08-JUL-16	Finding:	6.4
Chemical:	PERCHLORATE	Report units:	UG/L
Dir:	4.		
Sample date:	08-JUL-16	Finding:	19.
Chemical:	1,1,2-TRICHLORO-1,2,2-TRIFLUOROETHANE		
Report units:	UG/L	Dir:	10.
Sample date:	08-JUL-16	Finding:	29.
Chemical:	URANIUM (PCI/L)	Report units:	PCI/L
Dir:	1.		
Sample date:	08-JUL-16	Finding:	0.4
Chemical:	GROSS ALPHA COUNTING ERROR	Report units:	PCI/L



## GEOCHECK® - PHYSICAL SETTING SOURCE MAP FINDINGS

Dir:	0.		
Sample date:	08-JUL-16	Finding:	6.6
Chemical:	NITRATE (AS N)	Report units:	MG/L
Dir:	0.4		
Sample date:	08-JUL-16	Finding:	2.6
Chemical:	1,1-DICHLOROETHYLENE	Report units:	UG/L
Dir:	0.5		
Sample date:	09-JUN-16	Finding:	7.2
Chemical:	NITRATE (AS N)	Report units:	MG/L
Dir:	0.4		
Sample date:	09-JUN-16	Finding:	0.38
Chemical:	GROSS ALPHA COUNTING ERROR	Report units:	PCI/L
Dir:	0.		
Sample date:	09-JUN-16	Finding:	1.4
Chemical:	GROSS ALPHA MDA95	Report units:	PCI/L
Dir:	0.		
Sample date:	09-JUN-16	Finding:	24.
Chemical:	URANIUM (PCI/L)	Report units:	PCI/L
Dir:	1.		
Sample date:	09-JUN-16	Finding:	1.8
Chemical:	1,1-DICHLOROETHYLENE	Report units:	UG/L
Dir:	0.5		
Sample date:	09-JUN-16	Finding:	20.
Chemical:	1,1,2-TRICHLORO-1,2,2-TRIFLUOROETHANE	Dir:	10.
Report units:	UG/L		
Sample date:	09-JUN-16	Finding:	6.8
Chemical:	PERCHLORATE	Report units:	UG/L
Dir:	4.		
Sample date:	21-APR-16	Finding:	4.9
Chemical:	GROSS ALPHA COUNTING ERROR	Report units:	PCI/L
Dir:	0.		
Sample date:	21-APR-16	Finding:	2.52
Chemical:	GROSS ALPHA MDA95	Report units:	PCI/L
Dir:	0.		
Sample date:	21-APR-16	Finding:	26.
Chemical:	URANIUM (PCI/L)	Report units:	PCI/L
Dir:	1.		
Sample date:	21-APR-16	Finding:	2.3
Chemical:	1,1-DICHLOROETHYLENE	Report units:	UG/L
Dir:	0.5		
Sample date:	21-APR-16	Finding:	27.
Chemical:	1,1,2-TRICHLORO-1,2,2-TRIFLUOROETHANE	Dir:	10.
Report units:	UG/L		
Sample date:	21-APR-16	Finding:	7.7
Chemical:	PERCHLORATE	Report units:	UG/L
Dir:	4.		

## GEOCHECK® - PHYSICAL SETTING SOURCE MAP FINDINGS

Sample date:	21-APR-16	Finding:	7.2
Chemical:	NITRATE (AS N)	Report units:	MG/L
Dir:	0.4		
Sample date:	03-MAR-16	Finding:	6.2
Chemical:	PERCHLORATE	Report units:	UG/L
Dir:	4.		
Sample date:	03-MAR-16	Finding:	22.
Chemical:	1,1,2-TRICHLORO-1,2,2-TRIFLUOROETHANE	Dir:	10.
Report units:	UG/L		
Sample date:	03-MAR-16	Finding:	2.7
Chemical:	1,1-DICHLOROETHYLENE	Report units:	UG/L
Dir:	0.5		
Sample date:	03-MAR-16	Finding:	25.
Chemical:	URANIUM (PCI/L)	Report units:	PCI/L
Dir:	1.		
Sample date:	03-MAR-16	Finding:	0.36
Chemical:	GROSS ALPHA COUNTING ERROR	Report units:	PCI/L
Dir:	0.		
Sample date:	03-MAR-16	Finding:	6.6
Chemical:	NITRATE (AS N)	Report units:	MG/L
Dir:	0.4		
Sample date:	03-MAR-16	Finding:	1.4
Chemical:	GROSS ALPHA MDA95	Report units:	PCI/L
Dir:	0.		
Sample date:	01-OCT-15	Finding:	0.4
Chemical:	GROSS ALPHA COUNTING ERROR	Report units:	PCI/L
Dir:	0.		
Sample date:	01-OCT-15	Finding:	29.
Chemical:	URANIUM (PCI/L)	Report units:	PCI/L
Dir:	1.		
Sample date:	01-OCT-15	Finding:	1.3
Chemical:	GROSS ALPHA MDA95	Report units:	PCI/L
Dir:	0.		
Sample date:	01-OCT-15	Finding:	28.
Chemical:	NITRATE (AS NO3)	Report units:	MG/L
Dir:	2.		
Sample date:	01-OCT-15	Finding:	20.
Chemical:	1,1,2-TRICHLORO-1,2,2-TRIFLUOROETHANE	Dir:	10.
Report units:	UG/L		
Sample date:	01-OCT-15	Finding:	6.4
Chemical:	PERCHLORATE	Report units:	UG/L
Dir:	4.		
Sample date:	01-OCT-15	Finding:	1.3
Chemical:	1,1-DICHLOROETHYLENE	Report units:	UG/L
Dir:	0.5		
Sample date:	09-SEP-15	Finding:	0.36
Chemical:	GROSS ALPHA COUNTING ERROR	Report units:	PCI/L

## GEOCHECK® - PHYSICAL SETTING SOURCE MAP FINDINGS

Dir:	0.		
Sample date:	09-SEP-15	Finding:	23.
Chemical:	URANIUM (PCI/L)	Report units:	PCI/L
Dir:	1.		
Sample date:	09-SEP-15	Finding:	1.8
Chemical:	1,1-DICHLOROETHYLENE	Report units:	UG/L
Dir:	0.5		
Sample date:	09-SEP-15	Finding:	34.
Chemical:	NITRATE (AS NO3)	Report units:	MG/L
Dir:	2.		
Sample date:	09-SEP-15	Finding:	26.
Chemical:	1,1,2-TRICHLORO-1,2,2-TRIFLUOROETHANE	Dir:	10.
Report units:	UG/L		
Sample date:	09-SEP-15	Finding:	1.1
Chemical:	TOTAL TRIHALOMETHANES	Report units:	UG/L
Dir:	0.		
Sample date:	09-SEP-15	Finding:	7.6
Chemical:	PERCHLORATE	Report units:	UG/L
Dir:	4.		
Sample date:	09-SEP-15	Finding:	1.2
Chemical:	GROSS ALPHA MDA95	Report units:	PCI/L
Dir:	0.		
Sample date:	10-JUL-15	Finding:	5.7
Chemical:	PERCHLORATE	Report units:	UG/L
Dir:	4.		
Sample date:	10-JUL-15	Finding:	14.
Chemical:	1,1,2-TRICHLORO-1,2,2-TRIFLUOROETHANE	Dir:	10.
Report units:	UG/L		
Sample date:	10-JUL-15	Finding:	30.
Chemical:	NITRATE (AS NO3)	Report units:	MG/L
Dir:	2.		
Sample date:	10-JUL-15	Finding:	1.3
Chemical:	1,1-DICHLOROETHYLENE	Report units:	UG/L
Dir:	0.5		
Sample date:	10-JUL-15	Finding:	29.
Chemical:	URANIUM (PCI/L)	Report units:	PCI/L
Dir:	1.		
Sample date:	10-JUL-15	Finding:	0.4
Chemical:	GROSS ALPHA COUNTING ERROR	Report units:	PCI/L
Dir:	0.		
Sample date:	10-JUL-15	Finding:	1.4
Chemical:	GROSS ALPHA MDA95	Report units:	PCI/L
Dir:	0.		
Sample date:	03-JUN-15	Finding:	39.
Chemical:	CHLORIDE	Report units:	MG/L
Dir:	0.		

## GEOCHECK® - PHYSICAL SETTING SOURCE MAP FINDINGS

Sample date:	03-JUN-15	Finding:	97.
Chemical:	SULFATE	Report units:	MG/L
Dir:	0.5		
Sample date:	03-JUN-15	Finding:	0.6
Chemical:	FLUORIDE (F) (NATURAL-SOURCE)	Report units:	MG/L
Dir:	0.1		
Sample date:	03-JUN-15	Finding:	3.9
Chemical:	VANADIUM	Report units:	UG/L
Dir:	3.		
Sample date:	03-JUN-15	Finding:	0.35
Chemical:	GROSS ALPHA COUNTING ERROR	Report units:	PCI/L
Dir:	0.		
Sample date:	03-JUN-15	Finding:	17.
Chemical:	URANIUM (PCI/L)	Report units:	PCI/L
Dir:	1.		
Sample date:	03-JUN-15	Finding:	2.3
Chemical:	1,1-DICHLOROETHYLENE	Report units:	UG/L
Dir:	0.5		
Sample date:	03-JUN-15	Finding:	500.
Chemical:	TOTAL DISSOLVED SOLIDS	Report units:	MG/L
Dir:	0.		
Sample date:	03-JUN-15	Finding:	1.2
Chemical:	LANGELIER INDEX @ 60 C	Report units:	Not Reported
Dir:	0.		
Sample date:	03-JUN-15	Finding:	38.
Chemical:	NITRATE (AS NO3)	Report units:	MG/L
Dir:	2.		
Sample date:	03-JUN-15	Finding:	30.
Chemical:	1,1,2-TRICHLORO-1,2,2-TRIFLUOROETHANE	Dir:	10.
Report units:	UG/L		
Sample date:	03-JUN-15	Finding:	8.1e-002
Chemical:	TURBIDITY, LABORATORY	Report units:	NTU
Dir:	0.1		
Sample date:	03-JUN-15	Finding:	1.7
Chemical:	TOTAL TRIHALOMETHANES	Report units:	UG/L
Dir:	0.		
Sample date:	03-JUN-15	Finding:	13.
Chemical:	AGGRSSIVE INDEX (CORROSIVITY)	Report units:	Not Reported
Dir:	0.		
Sample date:	03-JUN-15	Finding:	8600.
Chemical:	NITRATE + NITRITE (AS N)	Report units:	MG/L
Dir:	0.4		
Sample date:	03-JUN-15	Finding:	7.4
Chemical:	PERCHLORATE	Report units:	UG/L
Dir:	4.		
Sample date:	03-JUN-15	Finding:	1.3
Chemical:	GROSS ALPHA MDA95	Report units:	PCI/L

## GEOCHECK® - PHYSICAL SETTING SOURCE MAP FINDINGS

Dir:	0.		
Sample date:	03-JUN-15	Finding:	3.7
Chemical:	POTASSIUM	Report units:	MG/L
Dir:	0.		
Sample date:	03-JUN-15	Finding:	50.
Chemical:	SODIUM	Report units:	MG/L
Dir:	0.		
Sample date:	03-JUN-15	Finding:	20.
Chemical:	MAGNESIUM	Report units:	MG/L
Dir:	0.		
Sample date:	03-JUN-15	Finding:	95.
Chemical:	CALCIUM	Report units:	MG/L
Dir:	0.		
Sample date:	03-JUN-15	Finding:	320.
Chemical:	HARDNESS (TOTAL) AS CaCO <sub>3</sub>	Report units:	MG/L
Dir:	0.		
Sample date:	03-JUN-15	Finding:	280.
Chemical:	BICARBONATE ALKALINITY	Report units:	MG/L
Dir:	0.		
Sample date:	03-JUN-15	Finding:	230.
Chemical:	ALKALINITY (TOTAL) AS CaCO <sub>3</sub>	Report units:	MG/L
Dir:	0.		
Sample date:	03-JUN-15	Finding:	800.
Chemical:	SPECIFIC CONDUCTANCE	Report units:	US
Dir:	0.		
Sample date:	03-JUN-15	Finding:	7.8
Chemical:	PH, LABORATORY	Report units:	Not Reported
Dir:	0.		
Sample date:	21-NOV-14	Finding:	30.
Chemical:	NITRATE (AS NO <sub>3</sub> )	Report units:	MG/L
Dir:	2.		
Sample date:	21-NOV-14	Finding:	18.
Chemical:	1,1,2-TRICHLORO-1,2,2-TRIFLUOROETHANE	Dir:	10.
Report units:	UG/L		
Sample date:	21-NOV-14	Finding:	6.9
Chemical:	PERCHLORATE	Report units:	UG/L
Dir:	4.		
Sample date:	21-NOV-14	Finding:	1.9
Chemical:	1,1-DICHLOROETHYLENE	Report units:	UG/L
Dir:	0.5		
Sample date:	21-NOV-14	Finding:	25.
Chemical:	URANIUM (PCI/L)	Report units:	PCI/L
Dir:	1.		
Sample date:	21-NOV-14	Finding:	0.5
Chemical:	GROSS ALPHA COUNTING ERROR	Report units:	PCI/L
Dir:	0.		

## GEOCHECK® - PHYSICAL SETTING SOURCE MAP FINDINGS

Sample date:	21-NOV-14	Finding:	0.68
Chemical:	GROSS ALPHA MDA95	Report units:	PCI/L
Dir:	0.		
Sample date:	09-OCT-14	Finding:	25.
Chemical:	URANIUM (PCI/L)	Report units:	PCI/L
Dir:	1.		
Sample date:	09-OCT-14	Finding:	0.38
Chemical:	GROSS ALPHA COUNTING ERROR	Report units:	PCI/L
Dir:	0.		
Sample date:	09-OCT-14	Finding:	1.4
Chemical:	1,1-DICHLOROETHYLENE	Report units:	UG/L
Dir:	0.5		
Sample date:	09-OCT-14	Finding:	0.68
Chemical:	GROSS ALPHA MDA95	Report units:	PCI/L
Dir:	0.		
Sample date:	09-OCT-14	Finding:	6.
Chemical:	PERCHLORATE	Report units:	UG/L
Dir:	4.		
Sample date:	09-OCT-14	Finding:	12.
Chemical:	1,1,2-TRICHLORO-1,2,2-TRIFLUOROETHANE	Dir:	10.
Report units:	UG/L		
Sample date:	09-OCT-14	Finding:	29.
Chemical:	NITRATE (AS NO3)	Report units:	MG/L
Dir:	2.		
Sample date:	18-SEP-14	Finding:	6.3
Chemical:	PERCHLORATE	Report units:	UG/L
Dir:	4.		
Sample date:	18-SEP-14	Finding:	14.
Chemical:	1,1,2-TRICHLORO-1,2,2-TRIFLUOROETHANE	Dir:	10.
Report units:	UG/L		
Sample date:	18-SEP-14	Finding:	29.
Chemical:	NITRATE (AS NO3)	Report units:	MG/L
Dir:	2.		
Sample date:	18-SEP-14	Finding:	0.49
Chemical:	GROSS ALPHA COUNTING ERROR	Report units:	PCI/L
Dir:	0.		
Sample date:	18-SEP-14	Finding:	25.
Chemical:	URANIUM (PCI/L)	Report units:	PCI/L
Dir:	1.		
Sample date:	18-SEP-14	Finding:	2.2
Chemical:	1,1-DICHLOROETHYLENE	Report units:	UG/L
Dir:	0.5		
Sample date:	18-SEP-14	Finding:	0.36
Chemical:	GROSS ALPHA MDA95	Report units:	PCI/L
Dir:	0.		
Sample date:	21-AUG-14	Finding:	0.22
Chemical:	GROSS ALPHA MDA95	Report units:	PCI/L

## GEOCHECK® - PHYSICAL SETTING SOURCE MAP FINDINGS

Dir:	0.		
Sample date:	21-AUG-14	Finding:	0.48
Chemical:	GROSS ALPHA COUNTING ERROR	Report units:	PCI/L
Dir:	0.		
Sample date:	21-AUG-14	Finding:	27.
Chemical:	URANIUM (PCI/L)	Report units:	PCI/L
Dir:	1.		
Sample date:	21-AUG-14	Finding:	0.65
Chemical:	CHLOROETHANE	Report units:	UG/L
Dir:	0.5		
Sample date:	21-AUG-14	Finding:	1.8
Chemical:	1,1-DICHLOROETHYLENE	Report units:	UG/L
Dir:	0.5		
Sample date:	21-AUG-14	Finding:	30.
Chemical:	NITRATE (AS NO3)	Report units:	MG/L
Dir:	2.		
Sample date:	21-AUG-14	Finding:	18.
Chemical:	1,1,2-TRICHLORO-1,2,2-TRIFLUOROETHANE		
Report units:	UG/L	Dir:	10.
Sample date:	21-AUG-14	Finding:	6.7
Chemical:	PERCHLORATE	Report units:	UG/L
Dir:	4.		
Sample date:	10-JUL-14	Finding:	7.
Chemical:	PERCHLORATE	Report units:	UG/L
Dir:	4.		
Sample date:	10-JUL-14	Finding:	20.
Chemical:	1,1,2-TRICHLORO-1,2,2-TRIFLUOROETHANE		
Report units:	UG/L	Dir:	10.
Sample date:	10-JUL-14	Finding:	32.
Chemical:	NITRATE (AS NO3)	Report units:	MG/L
Dir:	2.		
Sample date:	10-JUL-14	Finding:	1.6
Chemical:	1,1-DICHLOROETHYLENE	Report units:	UG/L
Dir:	0.5		
Sample date:	10-JUL-14	Finding:	25.
Chemical:	URANIUM (PCI/L)	Report units:	PCI/L
Dir:	1.		
Sample date:	10-JUL-14	Finding:	0.46
Chemical:	GROSS ALPHA COUNTING ERROR	Report units:	PCI/L
Dir:	0.		
Sample date:	10-JUL-14	Finding:	0.34
Chemical:	GROSS ALPHA MDA95	Report units:	PCI/L
Dir:	0.		
Sample date:	09-MAY-14	Finding:	58.
Chemical:	SODIUM	Report units:	MG/L
Dir:	0.		

## GEOCHECK® - PHYSICAL SETTING SOURCE MAP FINDINGS

Sample date:	09-MAY-14	Finding:	3.6
Chemical:	POTASSIUM	Report units:	MG/L
Dir:	0.		
Sample date:	09-MAY-14	Finding:	43.
Chemical:	CHLORIDE	Report units:	MG/L
Dir:	0.		
Sample date:	09-MAY-14	Finding:	100.
Chemical:	SULFATE	Report units:	MG/L
Dir:	0.5		
Sample date:	09-MAY-14	Finding:	0.61
Chemical:	FLUORIDE (F) (NATURAL-SOURCE)	Report units:	MG/L
Dir:	0.1		
Sample date:	09-MAY-14	Finding:	3.8
Chemical:	VANADIUM	Report units:	UG/L
Dir:	3.		
Sample date:	09-MAY-14	Finding:	0.5
Chemical:	GROSS ALPHA COUNTING ERROR	Report units:	PCI/L
Dir:	0.		
Sample date:	09-MAY-14	Finding:	19.
Chemical:	URANIUM (PCI/L)	Report units:	PCI/L
Dir:	1.		
Sample date:	09-MAY-14	Finding:	2.5
Chemical:	1,1-DICHLOROETHYLENE	Report units:	UG/L
Dir:	0.5		
Sample date:	09-MAY-14	Finding:	550.
Chemical:	TOTAL DISSOLVED SOLIDS	Report units:	MG/L
Dir:	0.		
Sample date:	09-MAY-14	Finding:	1.5
Chemical:	LANGELIER INDEX @ 60 C	Report units:	Not Reported
Dir:	0.		
Sample date:	09-MAY-14	Finding:	39.
Chemical:	NITRATE (AS NO3)	Report units:	MG/L
Dir:	2.		
Sample date:	09-MAY-14	Finding:	3900.
Chemical:	CARBON DIOXIDE	Report units:	UG/L
Dir:	0.		
Sample date:	09-MAY-14	Finding:	17.
Chemical:	1,1,2-TRICHLORO-1,2,2-TRIFLUOROETHANE	Dir:	10.
Report units:	UG/L		
Sample date:	09-MAY-14	Finding:	5.2e-002
Chemical:	TURBIDITY, LABORATORY	Report units:	NTU
Dir:	0.1		
Sample date:	09-MAY-14	Finding:	13.
Chemical:	AGGRSSIVE INDEX (CORROSIVITY)	Report units:	Not Reported
Dir:	0.		
Sample date:	09-MAY-14	Finding:	8800.
Chemical:	NITRATE + NITRITE (AS N)	Report units:	MG/L



## GEOCHECK® - PHYSICAL SETTING SOURCE MAP FINDINGS

Dir:	0.4		
Sample date:	09-MAY-14	Finding:	8.9
Chemical:	PERCHLORATE	Report units:	UG/L
Dir:	4.		
Sample date:	09-MAY-14	Finding:	0.32
Chemical:	GROSS ALPHA MDA95	Report units:	PCI/L
Dir:	0.		
Sample date:	09-MAY-14	Finding:	22.
Chemical:	MAGNESIUM	Report units:	MG/L
Dir:	0.		
Sample date:	09-MAY-14	Finding:	100.
Chemical:	CALCIUM	Report units:	MG/L
Dir:	0.		
Sample date:	09-MAY-14	Finding:	340.
Chemical:	HARDNESS (TOTAL) AS CaCO3	Report units:	MG/L
Dir:	0.		
Sample date:	09-MAY-14	Finding:	2.4
Chemical:	CARBONATE ALKALINITY	Report units:	MG/L
Dir:	0.		
Sample date:	09-MAY-14	Finding:	300.
Chemical:	BICARBONATE ALKALINITY	Report units:	MG/L
Dir:	0.		
Sample date:	09-MAY-14	Finding:	240.
Chemical:	ALKALINITY (TOTAL) AS CaCO3	Report units:	MG/L
Dir:	0.		
Sample date:	09-MAY-14	Finding:	8.1
Chemical:	PH, LABORATORY	Report units:	Not Reported
Dir:	0.		
Sample date:	09-MAY-14	Finding:	2.
Chemical:	ODOR THRESHOLD @ 60 C	Report units:	TON
Dir:	1.		
Sample date:	09-MAY-14	Finding:	920.
Chemical:	SPECIFIC CONDUCTANCE	Report units:	US
Dir:	0.		
Sample date:	18-JUL-13	Finding:	1.4
Chemical:	1,1-DICHLOROETHYLENE	Report units:	UG/L
Dir:	0.5		
Sample date:	18-JUL-13	Finding:	14.
Chemical:	1,1,2-TRICHLORO-1,2,2-TRIFLUOROETHANE	Dir:	10.
Report units:	UG/L		
Sample date:	18-JUL-13	Finding:	30.
Chemical:	NITRATE (AS NO3)	Report units:	MG/L
Dir:	2.		
Sample date:	18-JUL-13	Finding:	0.52
Chemical:	TRICHLOROETHYLENE	Report units:	UG/L
Dir:	0.5		

## GEOCHECK® - PHYSICAL SETTING SOURCE MAP FINDINGS

Sample date:	18-JUL-13	Finding:	3.67
Chemical:	GROSS ALPHA COUNTING ERROR	Report units:	PCI/L
Dir:	0.		
Sample date:	18-JUL-13	Finding:	6.3
Chemical:	PERCHLORATE	Report units:	UG/L
Dir:	4.		
Sample date:	18-JUL-13	Finding:	27.
Chemical:	URANIUM (PCI/L)	Report units:	PCI/L
Dir:	1.		
Sample date:	20-JUN-13	Finding:	6.9
Chemical:	PERCHLORATE	Report units:	UG/L
Dir:	4.		
Sample date:	20-JUN-13	Finding:	11.
Chemical:	1,1,2-TRICHLORO-1,2,2-TRIFLUOROETHANE	Report units:	UG/L
Dir:	10.		
Sample date:	20-JUN-13	Finding:	3.21
Chemical:	GROSS ALPHA COUNTING ERROR	Report units:	PCI/L
Dir:	0.		
Sample date:	20-JUN-13	Finding:	26.
Chemical:	URANIUM (PCI/L)	Report units:	PCI/L
Dir:	1.		
Sample date:	20-JUN-13	Finding:	30.
Chemical:	NITRATE (AS NO3)	Report units:	MG/L
Dir:	2.		
Sample date:	24-MAY-13	Finding:	30.
Chemical:	URANIUM (PCI/L)	Report units:	PCI/L
Dir:	1.		
Sample date:	24-MAY-13	Finding:	0.69
Chemical:	1,1-DICHLOROETHYLENE	Report units:	UG/L
Dir:	0.5		
Sample date:	24-MAY-13	Finding:	640.
Chemical:	TOTAL DISSOLVED SOLIDS	Report units:	MG/L
Dir:	0.		
Sample date:	24-MAY-13	Finding:	1.5
Chemical:	LANGELIER INDEX @ 60 C	Report units:	Not Reported
Dir:	0.		
Sample date:	24-MAY-13	Finding:	34.
Chemical:	NITRATE (AS NO3)	Report units:	MG/L
Dir:	2.		
Sample date:	24-MAY-13	Finding:	18.
Chemical:	1,1,2-TRICHLORO-1,2,2-TRIFLUOROETHANE	Report units:	UG/L
Dir:	10.		
Sample date:	24-MAY-13	Finding:	0.16
Chemical:	TURBIDITY, LABORATORY	Report units:	NTU
Dir:	0.1		
Sample date:	24-MAY-13	Finding:	13.
Chemical:	AGGRSSIVE INDEX (CORROSIVITY)	Report units:	Not Reported

## GEOCHECK® - PHYSICAL SETTING SOURCE MAP FINDINGS

Dir:	0.		
Sample date:	24-MAY-13	Finding:	7600.
Chemical:	NITRATE + NITRITE (AS N)	Report units:	MG/L
Dir:	0.4		
Sample date:	24-MAY-13	Finding:	7.
Chemical:	PERCHLORATE	Report units:	UG/L
Dir:	4.		
Sample date:	24-MAY-13	Finding:	0.54
Chemical:	FLUORIDE (F) (NATURAL-SOURCE)	Report units:	MG/L
Dir:	0.1		
Sample date:	24-MAY-13	Finding:	160.
Chemical:	SULFATE	Report units:	MG/L
Dir:	0.5		
Sample date:	24-MAY-13	Finding:	44.
Chemical:	CHLORIDE	Report units:	MG/L
Dir:	0.		
Sample date:	24-MAY-13	Finding:	4.4
Chemical:	POTASSIUM	Report units:	MG/L
Dir:	0.		
Sample date:	24-MAY-13	Finding:	57.
Chemical:	SODIUM	Report units:	MG/L
Dir:	0.		
Sample date:	24-MAY-13	Finding:	28.
Chemical:	MAGNESIUM	Report units:	MG/L
Dir:	0.		
Sample date:	24-MAY-13	Finding:	130.
Chemical:	CALCIUM	Report units:	MG/L
Dir:	0.		
Sample date:	24-MAY-13	Finding:	440.
Chemical:	HARDNESS (TOTAL) AS CaCO <sub>3</sub>	Report units:	MG/L
Dir:	0.		
Sample date:	24-MAY-13	Finding:	320.
Chemical:	BICARBONATE ALKALINITY	Report units:	MG/L
Dir:	0.		
Sample date:	24-MAY-13	Finding:	260.
Chemical:	ALKALINITY (TOTAL) AS CaCO <sub>3</sub>	Report units:	MG/L
Dir:	0.		
Sample date:	24-MAY-13	Finding:	7.9
Chemical:	PH, LABORATORY	Report units:	Not Reported
Dir:	0.		
Sample date:	24-MAY-13	Finding:	950.
Chemical:	SPECIFIC CONDUCTANCE	Report units:	US
Dir:	0.		
Sample date:	24-MAY-13	Finding:	1.22
Chemical:	GROSS ALPHA COUNTING ERROR	Report units:	PCI/L
Dir:	0.		

## GEOCHECK® - PHYSICAL SETTING SOURCE MAP FINDINGS

Sample date:	24-MAY-13	Finding:	3.5
Chemical:	VANADIUM	Report units:	UG/L
Dir:	3.		
Sample date:	10-JAN-13	Finding:	12.
Chemical:	1,1,2-TRICHLORO-1,2,2-TRIFLUOROETHANE	Dir:	10.
Report units:	UG/L		
Sample date:	10-JAN-13	Finding:	25.
Chemical:	NITRATE (AS NO3)	Report units:	MG/L
Dir:	2.		
Sample date:	10-JAN-13	Finding:	0.72
Chemical:	TRICHLOROETHYLENE	Report units:	UG/L
Dir:	0.5		
Sample date:	10-JAN-13	Finding:	1.2
Chemical:	1,1-DICHLOROETHYLENE	Report units:	UG/L
Dir:	0.5		
Sample date:	10-JAN-13	Finding:	5.5
Chemical:	PERCHLORATE	Report units:	UG/L
Dir:	4.		
Sample date:	10-JAN-13	Finding:	1.14
Chemical:	GROSS ALPHA COUNTING ERROR	Report units:	PCI/L
Dir:	0.		
Sample date:	10-JAN-13	Finding:	34.
Chemical:	URANIUM (PCI/L)	Report units:	PCI/L
Dir:	1.		
Sample date:	05-OCT-12	Finding:	0.96
Chemical:	1,1-DICHLOROETHYLENE	Report units:	UG/L
Dir:	0.5		
Sample date:	05-OCT-12	Finding:	0.57
Chemical:	TRICHLOROETHYLENE	Report units:	UG/L
Dir:	0.5		
Sample date:	05-OCT-12	Finding:	29.
Chemical:	NITRATE (AS NO3)	Report units:	MG/L
Dir:	2.		
Sample date:	05-OCT-12	Finding:	13.
Chemical:	1,1,2-TRICHLORO-1,2,2-TRIFLUOROETHANE	Dir:	10.
Report units:	UG/L		
Sample date:	05-OCT-12	Finding:	5.9
Chemical:	PERCHLORATE	Report units:	UG/L
Dir:	4.		
Sample date:	05-OCT-12	Finding:	28.
Chemical:	URANIUM (PCI/L)	Report units:	PCI/L
Dir:	1.		
Sample date:	21-SEP-12	Finding:	13.
Chemical:	1,1,2-TRICHLORO-1,2,2-TRIFLUOROETHANE	Dir:	10.
Report units:	UG/L		
Sample date:	21-SEP-12	Finding:	1.5
Chemical:	1,1-DICHLOROETHYLENE	Report units:	UG/L

## GEOCHECK® - PHYSICAL SETTING SOURCE MAP FINDINGS

Dir:	0.5		
Sample date:	21-SEP-12	Finding:	0.53
Chemical:	TRICHLOROETHYLENE	Report units:	UG/L
Dir:	0.5		
Sample date:	14-SEP-12	Finding:	6.
Chemical:	PERCHLORATE	Report units:	UG/L
Dir:	4.		
Sample date:	14-SEP-12	Finding:	29.
Chemical:	URANIUM (PCI/L)	Report units:	PCI/L
Dir:	1.		
Sample date:	14-SEP-12	Finding:	3.4
Chemical:	CHROMIUM, HEXAVALENT	Report units:	UG/L
Dir:	1.		
Sample date:	14-SEP-12	Finding:	1.01
Chemical:	GROSS ALPHA COUNTING ERROR	Report units:	PCI/L
Dir:	0.		
Sample date:	14-SEP-12	Finding:	14.
Chemical:	1,1,2-TRICHLORO-1,2,2-TRIFLUOROETHANE		
Report units:	UG/L	Dir:	10.
Sample date:	14-SEP-12	Finding:	28.
Chemical:	NITRATE (AS NO3)	Report units:	MG/L
Dir:	2.		
Sample date:	14-SEP-12	Finding:	0.59
Chemical:	TRICHLOROETHYLENE	Report units:	UG/L
Dir:	0.5		
Sample date:	14-SEP-12	Finding:	1.
Chemical:	1,1-DICHLOROETHYLENE	Report units:	UG/L
Dir:	0.5		
Sample date:	23-AUG-12	Finding:	3.4
Chemical:	GROSS ALPHA COUNTING ERROR	Report units:	PCI/L
Dir:	0.		
Sample date:	23-AUG-12	Finding:	3.6
Chemical:	CHROMIUM, HEXAVALENT	Report units:	UG/L
Dir:	1.		
Sample date:	23-AUG-12	Finding:	30.
Chemical:	URANIUM (PCI/L)	Report units:	PCI/L
Dir:	1.		
Sample date:	23-AUG-12	Finding:	5.9
Chemical:	PERCHLORATE	Report units:	UG/L
Dir:	4.		
Sample date:	23-AUG-12	Finding:	30.
Chemical:	NITRATE (AS NO3)	Report units:	MG/L
Dir:	2.		
Sample date:	26-JUL-12	Finding:	12.
Chemical:	1,1,2-TRICHLORO-1,2,2-TRIFLUOROETHANE		
Report units:	UG/L	Dir:	10.

## GEOCHECK® - PHYSICAL SETTING SOURCE MAP FINDINGS

Sample date:	26-JUL-12	Finding:	28.
Chemical:	NITRATE (AS NO3)	Report units:	MG/L
Dir:	2.		
Sample date:	26-JUL-12	Finding:	0.51
Chemical:	TRICHLOROETHYLENE	Report units:	UG/L
Dir:	0.5		
Sample date:	26-JUL-12	Finding:	1.2
Chemical:	1,1-DICHLOROETHYLENE	Report units:	UG/L
Dir:	0.5		
Sample date:	26-JUL-12	Finding:	31.
Chemical:	URANIUM (PCI/L)	Report units:	PCI/L
Dir:	1.		
Sample date:	26-JUL-12	Finding:	6.5
Chemical:	PERCHLORATE	Report units:	UG/L
Dir:	4.		
Sample date:	14-JUN-12	Finding:	3.63
Chemical:	GROSS ALPHA COUNTING ERROR	Report units:	PCI/L
Dir:	0.		
Sample date:	14-JUN-12	Finding:	29.
Chemical:	URANIUM (PCI/L)	Report units:	PCI/L
Dir:	1.		
Sample date:	14-JUN-12	Finding:	6.8
Chemical:	PERCHLORATE	Report units:	UG/L
Dir:	4.		
Sample date:	14-JUN-12	Finding:	15.
Chemical:	1,1,2-TRICHLORO-1,2,2-TRIFLUOROETHANE	Report units:	UG/L
Dir:	10.		
Sample date:	14-JUN-12	Finding:	30.
Chemical:	NITRATE (AS NO3)	Report units:	MG/L
Dir:	2.		
Sample date:	14-JUN-12	Finding:	1.1
Chemical:	1,1-DICHLOROETHYLENE	Report units:	UG/L
Dir:	0.5		
Sample date:	11-MAY-12	Finding:	8900.
Chemical:	NITRATE + NITRITE (AS N)	Report units:	MG/L
Dir:	0.4		
Sample date:	11-MAY-12	Finding:	7.9
Chemical:	PERCHLORATE	Report units:	UG/L
Dir:	4.		
Sample date:	11-MAY-12	Finding:	9.6e-002
Chemical:	TURBIDITY, LABORATORY	Report units:	NTU
Dir:	0.1		
Sample date:	11-MAY-12	Finding:	17.
Chemical:	1,1,2-TRICHLORO-1,2,2-TRIFLUOROETHANE	Report units:	UG/L
Dir:	10.		
Sample date:	11-MAY-12	Finding:	39.
Chemical:	NITRATE (AS NO3)	Report units:	MG/L

## GEOCHECK® - PHYSICAL SETTING SOURCE MAP FINDINGS

Dir:	2.		
Sample date:	11-MAY-12	Finding:	1.7
Chemical:	LANGELIER INDEX @ 60 C	Report units:	Not Reported
Dir:	0.		
Sample date:	11-MAY-12	Finding:	570.
Chemical:	TOTAL DISSOLVED SOLIDS	Report units:	MG/L
Dir:	0.		
Sample date:	11-MAY-12	Finding:	21.
Chemical:	URANIUM (PCI/L)	Report units:	PCI/L
Dir:	1.		
Sample date:	11-MAY-12	Finding:	4.
Chemical:	VANADIUM	Report units:	UG/L
Dir:	3.		
Sample date:	11-MAY-12	Finding:	0.63
Chemical:	FLUORIDE (F) (NATURAL-SOURCE)	Report units:	MG/L
Dir:	0.1		
Sample date:	11-MAY-12	Finding:	130.
Chemical:	SULFATE	Report units:	MG/L
Dir:	0.5		
Sample date:	11-MAY-12	Finding:	45.
Chemical:	CHLORIDE	Report units:	MG/L
Dir:	0.		
Sample date:	11-MAY-12	Finding:	3.5
Chemical:	POTASSIUM	Report units:	MG/L
Dir:	0.		
Sample date:	11-MAY-12	Finding:	53.
Chemical:	SODIUM	Report units:	MG/L
Dir:	0.		
Sample date:	11-MAY-12	Finding:	24.
Chemical:	MAGNESIUM	Report units:	MG/L
Dir:	0.		
Sample date:	11-MAY-12	Finding:	110.
Chemical:	CALCIUM	Report units:	MG/L
Dir:	0.		
Sample date:	11-MAY-12	Finding:	370.
Chemical:	HARDNESS (TOTAL) AS CaCO <sub>3</sub>	Report units:	MG/L
Dir:	0.		
Sample date:	11-MAY-12	Finding:	3.
Chemical:	CARBONATE ALKALINITY	Report units:	MG/L
Dir:	0.		
Sample date:	11-MAY-12	Finding:	320.
Chemical:	BICARBONATE ALKALINITY	Report units:	MG/L
Dir:	0.		
Sample date:	11-MAY-12	Finding:	260.
Chemical:	ALKALINITY (TOTAL) AS CaCO <sub>3</sub>	Report units:	MG/L
Dir:	0.		

## GEOCHECK® - PHYSICAL SETTING SOURCE MAP FINDINGS

Sample date:	11-MAY-12	Finding:	8.2
Chemical:	PH, LABORATORY	Report units:	Not Reported
Dir:	0.		
Sample date:	11-MAY-12	Finding:	3.16
Chemical:	GROSS ALPHA COUNTING ERROR	Report units:	PCI/L
Dir:	0.		
Sample date:	11-MAY-12	Finding:	890.
Chemical:	SPECIFIC CONDUCTANCE	Report units:	US
Dir:	0.		
Sample date:	11-MAY-12	Finding:	13.
Chemical:	AGGRSSIVE INDEX (CORROSIVITY)	Report units:	Not Reported
Dir:	0.		

**S78**  
**NNW**  
**1/2 - 1 Mile**  
**Higher**

**CA WELLS CADWR0000013505**

Well ID:	01S04W14F008S	Well Type:	UNK
Source:	Department of Water Resources		
Other Name:	01S04W14F008S	GAMA PFAS Testing:	Not Reported
Groundwater Quality Data:	<a href="https://gamagroundwater.waterboards.ca.gov/gama/gamamap/public/GamaDataDisplay.asp?dataset=DWR&amp;samp_date=&amp;global_id=&amp;assigned_name=01S04W14F008S&amp;store_num=">https://gamagroundwater.waterboards.ca.gov/gama/gamamap/public/GamaDataDisplay.asp?dataset=DWR&amp;samp_date=&amp;global_id=&amp;assigned_name=01S04W14F008S&amp;store_num=</a>		
GeoTracker Data:	Not Reported		

**79**  
**SW**  
**1/2 - 1 Mile**  
**Lower**

**CA WELLS 932**

Seq:	932	Prim sta c:	01S/04W-23C02 S
Frds no:	3310031078	County:	33
District:	14	User id:	WAT
System no:	3310031	Water type:	G
Source nam:	RAUB WELL 02	Station ty:	WELL/AMBNT/MUN/INTAKE/SUPPLY
Latitude:	340429.2	Longitude:	1171621.6
Precision:	1	Status:	AR
Comment 1:	Not Reported	Comment 2:	Not Reported
Comment 3:	Not Reported	Comment 4:	Not Reported
Comment 5:	Not Reported	Comment 6:	Not Reported
Comment 7:	Not Reported		
System no:	3310031	System nam:	Riverside, City Of
Hqname:	Not Reported	Address:	3900 MAIN STREET
City:	RIVERSIDE	State:	CA
Zip:	92522	Zip ext:	Not Reported
Pop serv:	245000	Connection:	58586
Area serve:	RIVERSIDE		



## GEOCHECK® - PHYSICAL SETTING SOURCE MAP FINDINGS

Map ID  
Direction  
Distance  
Elevation

Database      EDR ID Number

**R80**  
**NE**  
**1/2 - 1 Mile**  
**Higher**

**CA WELLS      CADWR9000006702**

State Well #:	01S04W13E002S	Station ID:	2355
Well Name:	Not Reported	Basin Name:	San Bernardino
Well Use:	Unknown	Well Type:	Unknown
Well Depth:	0	Well Completion Rpt #:	Not Reported

**Q81**  
**SW**  
**1/2 - 1 Mile**  
**Lower**

**FED USGS      USGS40000140650**

Organization ID:	USGS-CA		
Organization Name:	USGS California Water Science Center		
Monitor Location:	001S004W23D002S	Type:	Well
Description:	Not Reported	HUC:	18070203
Drainage Area:	Not Reported	Drainage Area Units:	Not Reported
Contrib Drainage Area:	Not Reported	Contrib Drainage Area Unts:	Not Reported
Aquifer:	California Coastal Basin aquifers		
Formation Type:	Not Reported	Aquifer Type:	Not Reported
Construction Date:	19500101	Well Depth:	714
Well Depth Units:	ft	Well Hole Depth:	744
Well Hole Depth Units:	ft		

**Q82**  
**SW**  
**1/2 - 1 Mile**  
**Lower**

**CA WELLS      CAUSGSN00018556**

Well ID:	USGS-340434117162801	Well Type:	UNK
Source:	United States Geological Survey		
Other Name:	USGS-340434117162801	GAMA PFAS Testing:	Not Reported
Groundwater Quality Data:	<a href="https://gamagroundwater.waterboards.ca.gov/gama/gamamap/public/GamaDataDisplay.asp?dataset=USGSNEW&amp;amp_date=&amp;global_id=&amp;assigned_name=USGS-340434117162801&amp;store_num=">https://gamagroundwater.waterboards.ca.gov/gama/gamamap/public/GamaDataDisplay.asp?dataset=USGSNEW&amp;amp_date=&amp;global_id=&amp;assigned_name=USGS-340434117162801&amp;store_num=</a>		
GeoTracker Data:	Not Reported		

**Q83**  
**WSW**  
**1/2 - 1 Mile**  
**Lower**

**CA WELLS      933**

Seq:	933	Prim sta c:	01S/04W-23C03 S
Frds no:	3310031080	County:	33
District:	14	User id:	WAT
System no:	3310031	Water type:	G
Source nam:	RAUB WELL 04	Station ty:	WELL/AMBNT/MUN/INTAKE/SUPPLY
Latitude:	340435.7	Longitude:	1171629.0
Precision:	1	Status:	AR
Comment 1:	Not Reported	Comment 2:	Not Reported
Comment 3:	Not Reported	Comment 4:	Not Reported
Comment 5:	Not Reported	Comment 6:	Not Reported

## GEOCHECK® - PHYSICAL SETTING SOURCE MAP FINDINGS

Comment 7:	Not Reported		
System no:	3310031	System nam:	Riverside, City Of
Hqname:	Not Reported	Address:	3900 MAIN STREET
City:	RIVERSIDE	State:	CA
Zip:	92522	Zip ext:	Not Reported
Pop serv:	245000	Connection:	58586
Area serve:	RIVERSIDE		
Sample date:	22-JAN-15	Finding:	3.4
Chemical:	GROSS ALPHA	Report units:	PCI/L
Dir:	3.		
Sample date:	22-JAN-15	Finding:	3.1
Chemical:	GROSS ALPHA COUNTING ERROR	Report units:	PCI/L
Dir:	0.		
Sample date:	22-JAN-15	Finding:	5.5
Chemical:	URANIUM (PCI/L)	Report units:	PCI/L
Dir:	1.		
Sample date:	22-JAN-15	Finding:	3.
Chemical:	GROSS ALPHA MDA95	Report units:	PCI/L
Dir:	0.		
Sample date:	22-JAN-15	Finding:	0.92
Chemical:	TRICHLOROETHYLENE	Report units:	UG/L
Dir:	0.5		
Sample date:	22-JAN-15	Finding:	0.53
Chemical:	TETRACHLOROETHYLENE	Report units:	UG/L
Dir:	0.5		
Sample date:	07-NOV-14	Finding:	4.1
Chemical:	PERCHLORATE	Report units:	UG/L
Dir:	4.		
Sample date:	07-NOV-14	Finding:	20.
Chemical:	NITRATE (AS NO3)	Report units:	MG/L
Dir:	2.		
Sample date:	09-OCT-14	Finding:	5.2
Chemical:	URANIUM (PCI/L)	Report units:	PCI/L
Dir:	1.		
Sample date:	09-OCT-14	Finding:	2.9
Chemical:	GROSS ALPHA COUNTING ERROR	Report units:	PCI/L
Dir:	0.		
Sample date:	09-OCT-14	Finding:	0.7
Chemical:	TRICHLOROETHYLENE	Report units:	UG/L
Dir:	0.5		
Sample date:	09-OCT-14	Finding:	21.
Chemical:	NITRATE (AS NO3)	Report units:	MG/L
Dir:	2.		
Sample date:	09-OCT-14	Finding:	4.5
Chemical:	PERCHLORATE	Report units:	UG/L
Dir:	4.		
Sample date:	09-OCT-14	Finding:	3.

## GEOCHECK® - PHYSICAL SETTING SOURCE MAP FINDINGS

Chemical: Dir:	GROSS ALPHA MDA95 0.	Report units:	PCI/L
Sample date: Chemical: Dir:	18-SEP-14 NITRATE (AS NO3) 2.	Finding: Report units:	22. MG/L
Sample date: Chemical: Dir:	18-SEP-14 PERCHLORATE 4.	Finding: Report units:	4.4 UG/L
Sample date: Chemical: Dir:	07-AUG-14 PERCHLORATE 4.	Finding: Report units:	4.7 UG/L
Sample date: Chemical: Dir:	07-AUG-14 NITRATE (AS NO3) 2.	Finding: Report units:	22. MG/L
Sample date: Chemical: Dir:	10-JUL-14 GROSS ALPHA 3.	Finding: Report units:	4.9 PCI/L
Sample date: Chemical: Dir:	10-JUL-14 GROSS ALPHA MDA95 0.	Finding: Report units:	3. PCI/L
Sample date: Chemical: Dir:	10-JUL-14 PERCHLORATE 4.	Finding: Report units:	4.5 UG/L
Sample date: Chemical: Dir:	10-JUL-14 NITRATE (AS NO3) 2.	Finding: Report units:	22. MG/L
Sample date: Chemical: Dir:	10-JUL-14 TRICHLOROETHYLENE 0.5	Finding: Report units:	0.67 UG/L
Sample date: Chemical: Dir:	10-JUL-14 URANIUM (PCI/L) 1.	Finding: Report units:	5. PCI/L
Sample date: Chemical: Dir:	10-JUL-14 GROSS ALPHA COUNTING ERROR 0.	Finding: Report units:	3.2 PCI/L
Sample date: Chemical: Dir:	16-MAY-14 PERCHLORATE 4.	Finding: Report units:	4.6 UG/L
Sample date: Chemical: Dir:	16-MAY-14 NITRATE (AS NO3) 2.	Finding: Report units:	25. MG/L
Sample date: Chemical: Dir:	03-APR-14 GROSS ALPHA 3.	Finding: Report units:	4. PCI/L
Sample date: Chemical: Dir:	03-APR-14 URANIUM (PCI/L) 1.	Finding: Report units:	5.9 PCI/L

## GEOCHECK® - PHYSICAL SETTING SOURCE MAP FINDINGS

Sample date:	03-APR-14	Finding:	25.
Chemical:	NITRATE (AS NO3)	Report units:	MG/L
Dir:	2.		
Sample date:	03-APR-14	Finding:	2.3e-002
Chemical:	DIBROMOCHLOROPROPANE (DBCP)	Report units:	UG/L
Dir:	1.e-002		
Sample date:	03-APR-14	Finding:	0.7
Chemical:	TRICHLOROETHYLENE	Report units:	UG/L
Dir:	0.5		
Sample date:	03-APR-14	Finding:	3.1
Chemical:	GROSS ALPHA COUNTING ERROR	Report units:	PCI/L
Dir:	0.		
Sample date:	03-APR-14	Finding:	3.
Chemical:	GROSS ALPHA MDA95	Report units:	PCI/L
Dir:	0.		
Sample date:	03-APR-14	Finding:	5.8
Chemical:	PERCHLORATE	Report units:	UG/L
Dir:	4.		
Sample date:	07-MAR-14	Finding:	5.3
Chemical:	PERCHLORATE	Report units:	UG/L
Dir:	4.		
Sample date:	06-MAR-14	Finding:	25.
Chemical:	NITRATE (AS NO3)	Report units:	MG/L
Dir:	2.		
Sample date:	06-MAR-14	Finding:	2.e-002
Chemical:	DIBROMOCHLOROPROPANE (DBCP)	Report units:	UG/L
Dir:	1.e-002		
Sample date:	13-FEB-14	Finding:	5.7
Chemical:	PERCHLORATE	Report units:	UG/L
Dir:	4.		
Sample date:	13-FEB-14	Finding:	25.
Chemical:	NITRATE (AS NO3)	Report units:	MG/L
Dir:	2.		
Sample date:	09-JAN-14	Finding:	0.75
Chemical:	TRICHLOROETHYLENE	Report units:	UG/L
Dir:	0.5		
Sample date:	09-JAN-14	Finding:	26.
Chemical:	NITRATE (AS NO3)	Report units:	MG/L
Dir:	2.		
Sample date:	09-JAN-14	Finding:	5.4
Chemical:	PERCHLORATE	Report units:	UG/L
Dir:	4.		
Sample date:	09-JAN-14	Finding:	3.4
Chemical:	GROSS ALPHA COUNTING ERROR	Report units:	PCI/L
Dir:	0.		
Sample date:	09-JAN-14	Finding:	6.9
Chemical:	GROSS ALPHA	Report units:	PCI/L

## GEOCHECK® - PHYSICAL SETTING SOURCE MAP FINDINGS

Dir:	3.	Finding:	3.
Sample date:	09-JAN-14	Report units:	PCI/L
Chemical:	GROSS ALPHA MDA95		
Dir:	0.		
Sample date:	09-JAN-14	Finding:	5.
Chemical:	URANIUM (PCI/L)	Report units:	PCI/L
Dir:	1.		
Sample date:	12-DEC-13	Finding:	25.
Chemical:	NITRATE (AS NO3)	Report units:	MG/L
Dir:	2.		
Sample date:	12-DEC-13	Finding:	2.1e-002
Chemical:	DIBROMOCHLOROPROPANE (DBCP)	Report units:	UG/L
Dir:	1.e-002		
Sample date:	12-DEC-13	Finding:	6.1
Chemical:	PERCHLORATE	Report units:	UG/L
Dir:	4.		
Sample date:	21-NOV-13	Finding:	5.5
Chemical:	PERCHLORATE	Report units:	UG/L
Dir:	4.		
Sample date:	21-NOV-13	Finding:	24.
Chemical:	NITRATE (AS NO3)	Report units:	MG/L
Dir:	2.		
Sample date:	21-NOV-13	Finding:	2.1e-002
Chemical:	DIBROMOCHLOROPROPANE (DBCP)	Report units:	UG/L
Dir:	1.e-002		
Sample date:	11-OCT-13	Finding:	3.7
Chemical:	GROSS ALPHA COUNTING ERROR	Report units:	PCI/L
Dir:	0.		
Sample date:	11-OCT-13	Finding:	3.
Chemical:	GROSS ALPHA MDA95	Report units:	PCI/L
Dir:	0.		
Sample date:	11-OCT-13	Finding:	5.5
Chemical:	PERCHLORATE	Report units:	UG/L
Dir:	4.		
Sample date:	11-OCT-13	Finding:	24.
Chemical:	NITRATE (AS NO3)	Report units:	MG/L
Dir:	2.		
Sample date:	11-OCT-13	Finding:	0.71
Chemical:	TRICHLOROETHYLENE	Report units:	UG/L
Dir:	0.5		
Sample date:	11-OCT-13	Finding:	6.3
Chemical:	URANIUM (PCI/L)	Report units:	PCI/L
Dir:	1.		
Sample date:	11-OCT-13	Finding:	6.8
Chemical:	GROSS ALPHA	Report units:	PCI/L
Dir:	3.		

## GEOCHECK® - PHYSICAL SETTING SOURCE MAP FINDINGS

Sample date:	19-SEP-13	Finding:	2.6e-002
Chemical:	DIBROMOCHLOROPROPANE (DBCP)	Report units:	UG/L
Dir:	1.e-002		
Sample date:	19-SEP-13	Finding:	24.
Chemical:	NITRATE (AS NO3)	Report units:	MG/L
Dir:	2.		
Sample date:	19-SEP-13	Finding:	5.5
Chemical:	PERCHLORATE	Report units:	UG/L
Dir:	4.		
Sample date:	12-SEP-13	Finding:	5.8
Chemical:	PERCHLORATE	Report units:	UG/L
Dir:	4.		
Sample date:	12-SEP-13	Finding:	2.8e-002
Chemical:	DIBROMOCHLOROPROPANE (DBCP)	Report units:	UG/L
Dir:	1.e-002		
Sample date:	12-SEP-13	Finding:	24.
Chemical:	NITRATE (AS NO3)	Report units:	MG/L
Dir:	2.		
Sample date:	15-AUG-13	Finding:	0.51
Chemical:	TETRACHLOROETHYLENE	Report units:	UG/L
Dir:	0.5		
Sample date:	15-AUG-13	Finding:	0.87
Chemical:	TRICHLOROETHYLENE	Report units:	UG/L
Dir:	0.5		
Sample date:	15-AUG-13	Finding:	26.
Chemical:	NITRATE (AS NO3)	Report units:	MG/L
Dir:	2.		
Sample date:	15-AUG-13	Finding:	6.
Chemical:	PERCHLORATE	Report units:	UG/L
Dir:	4.		
Sample date:	15-AUG-13	Finding:	2.2e-002
Chemical:	DIBROMOCHLOROPROPANE (DBCP)	Report units:	UG/L
Dir:	1.e-002		
Sample date:	11-JUL-13	Finding:	2.
Chemical:	ODOR THRESHOLD @ 60 C	Report units:	TON
Dir:	1.		
Sample date:	11-JUL-13	Finding:	380.
Chemical:	SPECIFIC CONDUCTANCE	Report units:	US
Dir:	0.		
Sample date:	11-JUL-13	Finding:	8.
Chemical:	PH, LABORATORY	Report units:	Not Reported
Dir:	0.		
Sample date:	11-JUL-13	Finding:	68.
Chemical:	ALKALINITY (TOTAL) AS CaCO3	Report units:	MG/L
Dir:	0.		
Sample date:	11-JUL-13	Finding:	82.
Chemical:	BICARBONATE ALKALINITY	Report units:	MG/L

## GEOCHECK® - PHYSICAL SETTING SOURCE MAP FINDINGS

Dir:	0.		
Sample date:	11-JUL-13	Finding:	190.
Chemical:	HARDNESS (TOTAL) AS CaCO <sub>3</sub>	Report units:	MG/L
Dir:	0.		
Sample date:	11-JUL-13	Finding:	63.
Chemical:	CALCIUM	Report units:	MG/L
Dir:	0.		
Sample date:	11-JUL-13	Finding:	7.6
Chemical:	MAGNESIUM	Report units:	MG/L
Dir:	0.		
Sample date:	11-JUL-13	Finding:	30.
Chemical:	SODIUM	Report units:	MG/L
Dir:	0.		
Sample date:	11-JUL-13	Finding:	2.5
Chemical:	POTASSIUM	Report units:	MG/L
Dir:	0.		
Sample date:	11-JUL-13	Finding:	25.
Chemical:	CHLORIDE	Report units:	MG/L
Dir:	0.		
Sample date:	11-JUL-13	Finding:	41.
Chemical:	SULFATE	Report units:	MG/L
Dir:	0.5		
Sample date:	11-JUL-13	Finding:	0.45
Chemical:	FLUORIDE (F) (NATURAL-SOURCE)	Report units:	MG/L
Dir:	0.1		
Sample date:	11-JUL-13	Finding:	5.2
Chemical:	VANADIUM	Report units:	UG/L
Dir:	3.		
Sample date:	11-JUL-13	Finding:	5.5
Chemical:	GROSS ALPHA	Report units:	PCI/L
Dir:	3.		
Sample date:	11-JUL-13	Finding:	2.9
Chemical:	GROSS ALPHA COUNTING ERROR	Report units:	PCI/L
Dir:	0.		
Sample date:	11-JUL-13	Finding:	5.5
Chemical:	URANIUM (PCI/L)	Report units:	PCI/L
Dir:	1.		
Sample date:	11-JUL-13	Finding:	3.5e-002
Chemical:	DIBROMOCHLOROPROPANE (DBCP)	Report units:	UG/L
Dir:	1.e-002		
Sample date:	11-JUL-13	Finding:	0.89
Chemical:	TRICHLOROETHYLENE	Report units:	UG/L
Dir:	0.5		
Sample date:	11-JUL-13	Finding:	330.
Chemical:	TOTAL DISSOLVED SOLIDS	Report units:	MG/L
Dir:	0.		

## GEOCHECK® - PHYSICAL SETTING SOURCE MAP FINDINGS

Sample date:	11-JUL-13	Finding:	0.72
Chemical:	LANGELIER INDEX @ 60 C	Report units:	Not Reported
Dir:	0.		
Sample date:	11-JUL-13	Finding:	26.
Chemical:	NITRATE (AS NO3)	Report units:	MG/L
Dir:	2.		
Sample date:	11-JUL-13	Finding:	0.63
Chemical:	TURBIDITY, LABORATORY	Report units:	NTU
Dir:	0.1		
Sample date:	11-JUL-13	Finding:	12.
Chemical:	AGGRSSIVE INDEX (CORROSIVITY)	Report units:	Not Reported
Dir:	0.		
Sample date:	11-JUL-13	Finding:	6000.
Chemical:	NITRATE + NITRITE (AS N)	Report units:	MG/L
Dir:	0.4		
Sample date:	11-JUL-13	Finding:	7.
Chemical:	PERCHLORATE	Report units:	UG/L
Dir:	4.		
Sample date:	11-JUL-13	Finding:	3.
Chemical:	GROSS ALPHA MDA95	Report units:	PCI/L
Dir:	0.		
Sample date:	06-JUN-13	Finding:	8.2
Chemical:	PERCHLORATE	Report units:	UG/L
Dir:	4.		
Sample date:	06-JUN-13	Finding:	27.
Chemical:	NITRATE (AS NO3)	Report units:	MG/L
Dir:	2.		
Sample date:	06-JUN-13	Finding:	0.93
Chemical:	TRICHLOROETHYLENE	Report units:	UG/L
Dir:	0.5		
Sample date:	06-JUN-13	Finding:	3.2e-002
Chemical:	DIBROMOCHLOROPROPANE (DBCP)	Report units:	UG/L
Dir:	1.e-002		
Sample date:	06-JUN-13	Finding:	5.8
Chemical:	URANIUM (PCI/L)	Report units:	PCI/L
Dir:	1.		
Sample date:	06-JUN-13	Finding:	2.7
Chemical:	GROSS ALPHA COUNTING ERROR	Report units:	PCI/L
Dir:	0.		
Sample date:	06-JUN-13	Finding:	3.9
Chemical:	GROSS ALPHA	Report units:	PCI/L
Dir:	3.		
Sample date:	06-JUN-13	Finding:	3.
Chemical:	GROSS ALPHA MDA95	Report units:	PCI/L
Dir:	0.		
Sample date:	11-APR-13	Finding:	3.5e-002
Chemical:	DIBROMOCHLOROPROPANE (DBCP)	Report units:	UG/L



## GEOCHECK® - PHYSICAL SETTING SOURCE MAP FINDINGS

Dir:	1.e-002		
Sample date:	11-APR-13	Finding:	30.
Chemical:	NITRATE (AS NO3)	Report units:	MG/L
Dir:	2.		
Sample date:	11-APR-13	Finding:	9.2
Chemical:	PERCHLORATE	Report units:	UG/L
Dir:	4.		
Sample date:	15-MAR-13	Finding:	9.2
Chemical:	PERCHLORATE	Report units:	UG/L
Dir:	4.		
Sample date:	15-MAR-13	Finding:	30.
Chemical:	NITRATE (AS NO3)	Report units:	MG/L
Dir:	2.		
Sample date:	15-MAR-13	Finding:	1.
Chemical:	TRICHLOROETHYLENE	Report units:	UG/L
Dir:	0.5		
Sample date:	15-MAR-13	Finding:	4.e-002
Chemical:	DIBROMOCHLOROPROPANE (DBCP)	Report units:	UG/L
Dir:	1.e-002		
Sample date:	15-MAR-13	Finding:	6.2
Chemical:	URANIUM (PCI/L)	Report units:	PCI/L
Dir:	1.		
Sample date:	15-MAR-13	Finding:	3.
Chemical:	GROSS ALPHA COUNTING ERROR	Report units:	PCI/L
Dir:	0.		
Sample date:	15-MAR-13	Finding:	6.5
Chemical:	GROSS ALPHA	Report units:	PCI/L
Dir:	3.		
Sample date:	15-MAR-13	Finding:	3.
Chemical:	GROSS ALPHA MDA95	Report units:	PCI/L
Dir:	0.		
Sample date:	16-OCT-12	Finding:	3.
Chemical:	GROSS ALPHA MDA95	Report units:	PCI/L
Dir:	0.		
Sample date:	16-OCT-12	Finding:	0.89
Chemical:	TRICHLOROETHYLENE	Report units:	UG/L
Dir:	0.5		
Sample date:	16-OCT-12	Finding:	27.
Chemical:	NITRATE (AS NO3)	Report units:	MG/L
Dir:	2.		
Sample date:	16-OCT-12	Finding:	3.5e-002
Chemical:	DIBROMOCHLOROPROPANE (DBCP)	Report units:	UG/L
Dir:	1.e-002		
Sample date:	16-OCT-12	Finding:	5.9
Chemical:	URANIUM (PCI/L)	Report units:	PCI/L
Dir:	1.		

## GEOCHECK® - PHYSICAL SETTING SOURCE MAP FINDINGS

Sample date:	16-OCT-12	Finding:	2.6
Chemical:	GROSS ALPHA COUNTING ERROR	Report units:	PCI/L
Dir:	0.		
Sample date:	16-OCT-12	Finding:	6.6
Chemical:	PERCHLORATE	Report units:	UG/L
Dir:	4.		
Sample date:	13-SEP-12	Finding:	4.e-002
Chemical:	DIBROMOCHLOROPROPANE (DBCP)	Report units:	UG/L
Dir:	1.e-002		
Sample date:	13-SEP-12	Finding:	28.
Chemical:	NITRATE (AS NO3)	Report units:	MG/L
Dir:	2.		
Sample date:	13-SEP-12	Finding:	7.5
Chemical:	PERCHLORATE	Report units:	UG/L
Dir:	4.		
Sample date:	13-SEP-12	Finding:	3.4
Chemical:	CHROMIUM, HEXAVALENT	Report units:	UG/L
Dir:	1.		
Sample date:	02-AUG-12	Finding:	8.
Chemical:	PERCHLORATE	Report units:	UG/L
Dir:	4.		
Sample date:	02-AUG-12	Finding:	28.
Chemical:	NITRATE (AS NO3)	Report units:	MG/L
Dir:	2.		
Sample date:	02-AUG-12	Finding:	0.83
Chemical:	TRICHLOROETHYLENE	Report units:	UG/L
Dir:	0.5		
Sample date:	02-AUG-12	Finding:	3.3e-002
Chemical:	DIBROMOCHLOROPROPANE (DBCP)	Report units:	UG/L
Dir:	1.e-002		
Sample date:	02-AUG-12	Finding:	3.
Chemical:	GROSS ALPHA MDA95	Report units:	PCI/L
Dir:	0.		
Sample date:	02-AUG-12	Finding:	3.
Chemical:	GROSS ALPHA COUNTING ERROR	Report units:	PCI/L
Dir:	0.		
Sample date:	02-AUG-12	Finding:	6.3
Chemical:	GROSS ALPHA	Report units:	PCI/L
Dir:	3.		
Sample date:	02-AUG-12	Finding:	6.1
Chemical:	URANIUM (PCI/L)	Report units:	PCI/L
Dir:	1.		
Sample date:	07-JUN-12	Finding:	4.4e-002
Chemical:	DIBROMOCHLOROPROPANE (DBCP)	Report units:	UG/L
Dir:	1.e-002		
Sample date:	07-JUN-12	Finding:	9.4
Chemical:	PERCHLORATE	Report units:	UG/L

## GEOCHECK® - PHYSICAL SETTING SOURCE MAP FINDINGS

Dir:	4.	Finding:	31.
Sample date:	07-JUN-12	Report units:	MG/L
Chemical:	NITRATE (AS NO3)		
Dir:	2.		
Sample date:	10-MAY-12	Finding:	29.
Chemical:	NITRATE (AS NO3)	Report units:	MG/L
Dir:	2.		
Sample date:	10-MAY-12	Finding:	1.4
Chemical:	TRICHLOROETHYLENE	Report units:	UG/L
Dir:	0.5		
Sample date:	10-MAY-12	Finding:	3.8e-002
Chemical:	DIBROMOCHLOROPROPANE (DBCP)	Report units:	UG/L
Dir:	1.e-002		
Sample date:	10-MAY-12	Finding:	8.
Chemical:	URANIUM (PCI/L)	Report units:	PCI/L
Dir:	1.		
Sample date:	10-MAY-12	Finding:	3.
Chemical:	GROSS ALPHA MDA95	Report units:	PCI/L
Dir:	0.		
Sample date:	10-MAY-12	Finding:	3.1
Chemical:	GROSS ALPHA COUNTING ERROR	Report units:	PCI/L
Dir:	0.		
Sample date:	10-MAY-12	Finding:	8.3
Chemical:	GROSS ALPHA	Report units:	PCI/L
Dir:	3.		
Sample date:	01-MAR-12	Finding:	20.
Chemical:	NITRATE (AS NO3)	Report units:	MG/L
Dir:	2.		
Sample date:	03-FEB-12	Finding:	4.2e-002
Chemical:	DIBROMOCHLOROPROPANE (DBCP)	Report units:	UG/L
Dir:	1.e-002		
Sample date:	03-FEB-12	Finding:	9.6
Chemical:	PERCHLORATE	Report units:	UG/L
Dir:	4.		
Sample date:	03-FEB-12	Finding:	32.
Chemical:	NITRATE (AS NO3)	Report units:	MG/L
Dir:	2.		
Sample date:	12-JAN-12	Finding:	9.1
Chemical:	PERCHLORATE	Report units:	UG/L
Dir:	4.		
Sample date:	12-JAN-12	Finding:	32.
Chemical:	NITRATE (AS NO3)	Report units:	MG/L
Dir:	2.		
Sample date:	12-JAN-12	Finding:	1.
Chemical:	TRICHLOROETHYLENE	Report units:	UG/L
Dir:	0.5		

## GEOCHECK® - PHYSICAL SETTING SOURCE MAP FINDINGS

Sample date:	12-JAN-12	Finding:	4.2e-002
Chemical:	DIBROMOCHLOROPROPANE (DBCP)	Report units:	UG/L
Dir:	1.e-002		
Sample date:	12-JAN-12	Finding:	3.
Chemical:	GROSS ALPHA MDA95	Report units:	PCI/L
Dir:	0.		
Sample date:	12-JAN-12	Finding:	5.6
Chemical:	GROSS ALPHA	Report units:	PCI/L
Dir:	3.		
Sample date:	12-JAN-12	Finding:	2.7
Chemical:	GROSS ALPHA COUNTING ERROR	Report units:	PCI/L
Dir:	0.		
Sample date:	12-JAN-12	Finding:	6.
Chemical:	URANIUM (PCI/L)	Report units:	PCI/L
Dir:	1.		

**84**  
**WSW**  
**1/2 - 1 Mile**  
**Lower**

**CA WELLS 910**

Seq:	910	Prim sta c:	01S/04W-14N09 S
Frds no:	3310031081	County:	33
District:	14	User id:	WAT
System no:	3310031	Water type:	G
Source nam:	RAUB WELL 05	Station ty:	WELL/AMBNT/MUN/INTAKE/SUPPLY
Latitude:	340438.5	Longitude:	1171631.1
Precision:	1	Status:	AR
Comment 1:	Not Reported	Comment 2:	Not Reported
Comment 3:	Not Reported	Comment 4:	Not Reported
Comment 5:	Not Reported	Comment 6:	Not Reported
Comment 7:	Not Reported		
System no:	3310031	System nam:	Riverside, City Of
Hqname:	Not Reported	Address:	3900 MAIN STREET
City:	RIVERSIDE	State:	CA
Zip:	92522	Zip ext:	Not Reported
Pop serv:	245000	Connection:	58586
Area serve:	RIVERSIDE		
Sample date:	19-MAR-15	Finding:	37.
Chemical:	GROSS ALPHA	Report units:	PCI/L
Dir:	3.		
Sample date:	19-MAR-15	Finding:	0.44
Chemical:	GROSS ALPHA COUNTING ERROR	Report units:	PCI/L
Dir:	0.		
Sample date:	19-MAR-15	Finding:	1.4
Chemical:	GROSS ALPHA MDA95	Report units:	PCI/L
Dir:	0.		
Sample date:	19-MAR-15	Finding:	1.5
Chemical:	TRICHLOROETHYLENE	Report units:	UG/L
Dir:	0.5		
Sample date:	19-MAR-15	Finding:	7.1

## GEOCHECK® - PHYSICAL SETTING SOURCE MAP FINDINGS

Chemical: Dir:	NITRATE (AS NO3) 2.	Report units:	MG/L
Sample date: Chemical: Dir:	19-MAR-15 URANIUM (PCI/L) 1.	Finding: Report units:	37. PCI/L
Sample date: Chemical: Dir:	10-JUL-14 NITRATE (AS NO3) 2.	Finding: Report units:	7.5 MG/L
Sample date: Chemical: Dir:	10-JUL-14 TRICHLOROETHYLENE 0.5	Finding: Report units:	1.7 UG/L
Sample date: Chemical: Dir:	10-JUL-14 URANIUM (PCI/L) 1.	Finding: Report units:	34. PCI/L
Sample date: Chemical: Dir:	10-JUL-14 GROSS ALPHA COUNTING ERROR 0.	Finding: Report units:	0.56 PCI/L
Sample date: Chemical: Dir:	10-JUL-14 GROSS ALPHA MDA95 0.	Finding: Report units:	0.35 PCI/L
Sample date: Chemical: Dir:	22-MAY-14 TRICHLOROETHYLENE 0.5	Finding: Report units:	1.8 UG/L
Sample date: Chemical: Dir:	16-MAY-14 URANIUM (PCI/L) 1.	Finding: Report units:	25. PCI/L
Sample date: Chemical: Dir:	16-MAY-14 GROSS ALPHA COUNTING ERROR 0.	Finding: Report units:	4.3 PCI/L
Sample date: Chemical: Dir:	16-MAY-14 GROSS ALPHA MDA95 0.	Finding: Report units:	3. PCI/L
Sample date: Chemical: Dir:	04-APR-14 GROSS ALPHA COUNTING ERROR 0.	Finding: Report units:	3.5 PCI/L
Sample date: Chemical: Dir:	04-APR-14 GROSS ALPHA MDA95 0.	Finding: Report units:	3. PCI/L
Sample date: Chemical: Dir:	04-APR-14 TRICHLOROETHYLENE 0.5	Finding: Report units:	0.99 UG/L
Sample date: Chemical: Dir:	04-APR-14 URANIUM (PCI/L) 1.	Finding: Report units:	15. PCI/L
Sample date: Chemical: Dir:	04-APR-14 GROSS ALPHA 3.	Finding: Report units:	9.3 PCI/L

## GEOCHECK® - PHYSICAL SETTING SOURCE MAP FINDINGS

Sample date:	14-MAR-14	Finding:	3.9
Chemical:	GROSS ALPHA COUNTING ERROR	Report units:	PCI/L
Dir:	0.		
Sample date:	14-MAR-14	Finding:	17.
Chemical:	URANIUM (PCI/L)	Report units:	PCI/L
Dir:	1.		
Sample date:	14-MAR-14	Finding:	3.
Chemical:	GROSS ALPHA MDA95	Report units:	PCI/L
Dir:	0.		
Sample date:	13-FEB-14	Finding:	3.7
Chemical:	GROSS ALPHA COUNTING ERROR	Report units:	PCI/L
Dir:	0.		
Sample date:	13-FEB-14	Finding:	17.
Chemical:	URANIUM (PCI/L)	Report units:	PCI/L
Dir:	1.		
Sample date:	13-FEB-14	Finding:	3.
Chemical:	GROSS ALPHA MDA95	Report units:	PCI/L
Dir:	0.		
Sample date:	09-JAN-14	Finding:	9.6
Chemical:	GROSS ALPHA	Report units:	PCI/L
Dir:	3.		
Sample date:	09-JAN-14	Finding:	3.
Chemical:	GROSS ALPHA MDA95	Report units:	PCI/L
Dir:	0.		
Sample date:	09-JAN-14	Finding:	3.6
Chemical:	GROSS ALPHA COUNTING ERROR	Report units:	PCI/L
Dir:	0.		
Sample date:	09-JAN-14	Finding:	15.
Chemical:	URANIUM (PCI/L)	Report units:	PCI/L
Dir:	1.		
Sample date:	09-JAN-14	Finding:	1.
Chemical:	TRICHLOROETHYLENE	Report units:	UG/L
Dir:	0.5		
Sample date:	12-DEC-13	Finding:	4.6
Chemical:	GROSS ALPHA COUNTING ERROR	Report units:	PCI/L
Dir:	0.		
Sample date:	12-DEC-13	Finding:	17.
Chemical:	URANIUM (PCI/L)	Report units:	PCI/L
Dir:	1.		
Sample date:	12-DEC-13	Finding:	3.
Chemical:	GROSS ALPHA MDA95	Report units:	PCI/L
Dir:	0.		
Sample date:	21-NOV-13	Finding:	3.
Chemical:	GROSS ALPHA MDA95	Report units:	PCI/L
Dir:	0.		
Sample date:	21-NOV-13	Finding:	15.
Chemical:	URANIUM (PCI/L)	Report units:	PCI/L

## GEOCHECK® - PHYSICAL SETTING SOURCE MAP FINDINGS

Dir:	1.		
Sample date:	21-NOV-13	Finding:	4.6
Chemical:	GROSS ALPHA COUNTING ERROR	Report units:	PCI/L
Dir:	0.		
Sample date:	21-NOV-13	Finding:	1.3
Chemical:	TRICHLOROETHYLENE	Report units:	UG/L
Dir:	0.5		
Sample date:	11-OCT-13	Finding:	5.6
Chemical:	GROSS ALPHA COUNTING ERROR	Report units:	PCI/L
Dir:	0.		
Sample date:	11-OCT-13	Finding:	22.
Chemical:	URANIUM (PCI/L)	Report units:	PCI/L
Dir:	1.		
Sample date:	11-OCT-13	Finding:	3.
Chemical:	GROSS ALPHA MDA95	Report units:	PCI/L
Dir:	0.		
Sample date:	19-SEP-13	Finding:	5.2
Chemical:	GROSS ALPHA COUNTING ERROR	Report units:	PCI/L
Dir:	0.		
Sample date:	19-SEP-13	Finding:	25.
Chemical:	URANIUM (PCI/L)	Report units:	PCI/L
Dir:	1.		
Sample date:	19-SEP-13	Finding:	3.
Chemical:	GROSS ALPHA MDA95	Report units:	PCI/L
Dir:	0.		
Sample date:	12-SEP-13	Finding:	29.
Chemical:	URANIUM (PCI/L)	Report units:	PCI/L
Dir:	1.		
Sample date:	12-SEP-13	Finding:	3.
Chemical:	GROSS ALPHA MDA95	Report units:	PCI/L
Dir:	0.		
Sample date:	12-SEP-13	Finding:	37.
Chemical:	GROSS ALPHA	Report units:	PCI/L
Dir:	3.		
Sample date:	12-SEP-13	Finding:	7.2
Chemical:	GROSS ALPHA COUNTING ERROR	Report units:	PCI/L
Dir:	0.		
Sample date:	21-AUG-13	Finding:	2000.
Chemical:	NITRATE + NITRITE (AS N)	Report units:	MG/L
Dir:	0.4		
Sample date:	21-AUG-13	Finding:	190.
Chemical:	SULFATE	Report units:	MG/L
Dir:	0.5		
Sample date:	21-AUG-13	Finding:	9.
Chemical:	NITRATE (AS NO3)	Report units:	MG/L
Dir:	2.		

## GEOCHECK® - PHYSICAL SETTING SOURCE MAP FINDINGS

Sample date:	21-AUG-13	Finding:	19.
Chemical:	CHLORIDE	Report units:	MG/L
Dir:	0.		
Sample date:	16-AUG-13	Finding:	13.
Chemical:	AGGRSSIVE INDEX (CORROSIVITY)	Report units:	Not Reported
Dir:	0.		
Sample date:	16-AUG-13	Finding:	9.9e-002
Chemical:	TURBIDITY, LABORATORY	Report units:	NTU
Dir:	0.1		
Sample date:	16-AUG-13	Finding:	1.1
Chemical:	LANGELIER INDEX @ 60 C	Report units:	Not Reported
Dir:	0.		
Sample date:	16-AUG-13	Finding:	550.
Chemical:	TOTAL DISSOLVED SOLIDS	Report units:	MG/L
Dir:	0.		
Sample date:	16-AUG-13	Finding:	2.5
Chemical:	TRICHLOROETHYLENE	Report units:	UG/L
Dir:	0.5		
Sample date:	16-AUG-13	Finding:	31.
Chemical:	URANIUM (PCI/L)	Report units:	PCI/L
Dir:	1.		
Sample date:	16-AUG-13	Finding:	4.4
Chemical:	VANADIUM	Report units:	UG/L
Dir:	3.		
Sample date:	16-AUG-13	Finding:	120.
Chemical:	BORON	Report units:	UG/L
Dir:	100.		
Sample date:	16-AUG-13	Finding:	0.4
Chemical:	FLUORIDE (F) (NATURAL-SOURCE)	Report units:	MG/L
Dir:	0.1		
Sample date:	16-AUG-13	Finding:	34.
Chemical:	SODIUM	Report units:	MG/L
Dir:	0.		
Sample date:	16-AUG-13	Finding:	18.
Chemical:	MAGNESIUM	Report units:	MG/L
Dir:	0.		
Sample date:	16-AUG-13	Finding:	120.
Chemical:	CALCIUM	Report units:	MG/L
Dir:	0.		
Sample date:	16-AUG-13	Finding:	370.
Chemical:	HARDNESS (TOTAL) AS CaCO3	Report units:	MG/L
Dir:	0.		
Sample date:	16-AUG-13	Finding:	240.
Chemical:	BICARBONATE ALKALINITY	Report units:	MG/L
Dir:	0.		
Sample date:	16-AUG-13	Finding:	200.
Chemical:	ALKALINITY (TOTAL) AS CaCO3	Report units:	MG/L



## GEOCHECK® - PHYSICAL SETTING SOURCE MAP FINDINGS

Dir:	0.		
Sample date:	16-AUG-13	Finding:	7.7
Chemical:	PH, LABORATORY	Report units:	Not Reported
Dir:	0.		
Sample date:	16-AUG-13	Finding:	800.
Chemical:	SPECIFIC CONDUCTANCE	Report units:	US
Dir:	0.		
Sample date:	16-AUG-13	Finding:	2.
Chemical:	ODOR THRESHOLD @ 60 C	Report units:	TON
Dir:	1.		
Sample date:	16-AUG-13	Finding:	2.96
Chemical:	GROSS ALPHA COUNTING ERROR	Report units:	PCI/L
Dir:	0.		
Sample date:	16-AUG-13	Finding:	3.5
Chemical:	POTASSIUM	Report units:	MG/L
Dir:	0.		
Sample date:	05-JUL-13	Finding:	3.52
Chemical:	GROSS ALPHA COUNTING ERROR	Report units:	PCI/L
Dir:	0.		
Sample date:	05-JUL-13	Finding:	31.
Chemical:	URANIUM (PCI/L)	Report units:	PCI/L
Dir:	1.		
Sample date:	06-JUN-13	Finding:	4.
Chemical:	GROSS ALPHA COUNTING ERROR	Report units:	PCI/L
Dir:	0.		
Sample date:	06-JUN-13	Finding:	29.
Chemical:	URANIUM (PCI/L)	Report units:	PCI/L
Dir:	1.		
Sample date:	06-JUN-13	Finding:	9.9
Chemical:	NITRATE (AS NO3)	Report units:	MG/L
Dir:	2.		
Sample date:	06-JUN-13	Finding:	3.3
Chemical:	GROSS ALPHA MDA95	Report units:	PCI/L
Dir:	0.		
Sample date:	06-JUN-13	Finding:	2.4
Chemical:	TRICHLOROETHYLENE	Report units:	UG/L
Dir:	0.5		
Sample date:	11-APR-13	Finding:	3.7
Chemical:	GROSS ALPHA COUNTING ERROR	Report units:	PCI/L
Dir:	0.		
Sample date:	11-APR-13	Finding:	3.
Chemical:	GROSS ALPHA MDA95	Report units:	PCI/L
Dir:	0.		
Sample date:	11-APR-13	Finding:	19.
Chemical:	URANIUM (PCI/L)	Report units:	PCI/L
Dir:	1.		

## GEOCHECK® - PHYSICAL SETTING SOURCE MAP FINDINGS

Sample date:	15-MAR-13	Finding:	1.7
Chemical:	TRICHLOROETHYLENE	Report units:	UG/L
Dir:	0.5		
Sample date:	15-MAR-13	Finding:	18.
Chemical:	URANIUM (PCI/L)	Report units:	PCI/L
Dir:	1.		
Sample date:	15-MAR-13	Finding:	3.5
Chemical:	GROSS ALPHA COUNTING ERROR	Report units:	PCI/L
Dir:	0.		
Sample date:	15-MAR-13	Finding:	3.
Chemical:	GROSS ALPHA MDA95	Report units:	PCI/L
Dir:	0.		
Sample date:	09-NOV-12	Finding:	9.1
Chemical:	GROSS ALPHA	Report units:	PCI/L
Dir:	3.		
Sample date:	09-NOV-12	Finding:	3.2
Chemical:	GROSS ALPHA COUNTING ERROR	Report units:	PCI/L
Dir:	0.		
Sample date:	09-NOV-12	Finding:	14.
Chemical:	URANIUM (PCI/L)	Report units:	PCI/L
Dir:	1.		
Sample date:	09-NOV-12	Finding:	3.
Chemical:	GROSS ALPHA MDA95	Report units:	PCI/L
Dir:	0.		
Sample date:	09-NOV-12	Finding:	1.7
Chemical:	TRICHLOROETHYLENE	Report units:	UG/L
Dir:	0.5		
Sample date:	09-NOV-12	Finding:	0.51
Chemical:	TETRACHLOROETHYLENE	Report units:	UG/L
Dir:	0.5		
Sample date:	12-OCT-12	Finding:	3.8
Chemical:	GROSS ALPHA COUNTING ERROR	Report units:	PCI/L
Dir:	0.		
Sample date:	12-OCT-12	Finding:	21.
Chemical:	URANIUM (PCI/L)	Report units:	PCI/L
Dir:	1.		
Sample date:	12-OCT-12	Finding:	3.
Chemical:	GROSS ALPHA MDA95	Report units:	PCI/L
Dir:	0.		
Sample date:	13-SEP-12	Finding:	3.
Chemical:	GROSS ALPHA MDA95	Report units:	PCI/L
Dir:	0.		
Sample date:	13-SEP-12	Finding:	4.2
Chemical:	GROSS ALPHA COUNTING ERROR	Report units:	PCI/L
Dir:	0.		
Sample date:	13-SEP-12	Finding:	27.
Chemical:	URANIUM (PCI/L)	Report units:	PCI/L

## GEOCHECK® - PHYSICAL SETTING SOURCE MAP FINDINGS

Dir:	1.		
Sample date:	13-SEP-12	Finding:	1.6
Chemical:	CHROMIUM, HEXAVALENT	Report units:	UG/L
Dir:	1.		
Sample date:	02-AUG-12	Finding:	2.2
Chemical:	TRICHLOROETHYLENE	Report units:	UG/L
Dir:	0.5		
Sample date:	02-AUG-12	Finding:	30.
Chemical:	URANIUM (PCI/L)	Report units:	PCI/L
Dir:	1.		
Sample date:	02-AUG-12	Finding:	3.81
Chemical:	GROSS ALPHA COUNTING ERROR	Report units:	PCI/L
Dir:	0.		
Sample date:	07-JUN-12	Finding:	3.95
Chemical:	GROSS ALPHA COUNTING ERROR	Report units:	PCI/L
Dir:	0.		
Sample date:	07-JUN-12	Finding:	30.
Chemical:	URANIUM (PCI/L)	Report units:	PCI/L
Dir:	1.		
Sample date:	04-MAY-12	Finding:	3.
Chemical:	GROSS ALPHA MDA95	Report units:	PCI/L
Dir:	0.		
Sample date:	04-MAY-12	Finding:	1.7
Chemical:	TRICHLOROETHYLENE	Report units:	UG/L
Dir:	0.5		
Sample date:	04-MAY-12	Finding:	3.3
Chemical:	GROSS ALPHA COUNTING ERROR	Report units:	PCI/L
Dir:	0.		
Sample date:	04-MAY-12	Finding:	17.
Chemical:	URANIUM (PCI/L)	Report units:	PCI/L
Dir:	1.		
Sample date:	12-APR-12	Finding:	4.3
Chemical:	PERCHLORATE	Report units:	UG/L
Dir:	4.		
Sample date:	12-APR-12	Finding:	16.
Chemical:	URANIUM (PCI/L)	Report units:	PCI/L
Dir:	1.		
Sample date:	12-APR-12	Finding:	3.4
Chemical:	GROSS ALPHA COUNTING ERROR	Report units:	PCI/L
Dir:	0.		
Sample date:	12-APR-12	Finding:	3.
Chemical:	GROSS ALPHA MDA95	Report units:	PCI/L
Dir:	0.		
Sample date:	09-MAR-12	Finding:	3.4
Chemical:	GROSS ALPHA COUNTING ERROR	Report units:	PCI/L
Dir:	0.		

## GEOCHECK® - PHYSICAL SETTING SOURCE MAP FINDINGS

Sample date:	09-MAR-12	Finding:	18.
Chemical:	URANIUM (PCI/L)	Report units:	PCI/L
Dir:	1.		
Sample date:	09-MAR-12	Finding:	3.
Chemical:	GROSS ALPHA MDA95	Report units:	PCI/L
Dir:	0.		
Sample date:	16-FEB-12	Finding:	3.
Chemical:	GROSS ALPHA MDA95	Report units:	PCI/L
Dir:	0.		
Sample date:	16-FEB-12	Finding:	16.
Chemical:	URANIUM (PCI/L)	Report units:	PCI/L
Dir:	1.		
Sample date:	16-FEB-12	Finding:	2.1e-002
Chemical:	DIBROMOCHLOROPROPANE (DBCP)	Report units:	UG/L
Dir:	1.e-002		
Sample date:	16-FEB-12	Finding:	1.6
Chemical:	TRICHLOROETHYLENE	Report units:	UG/L
Dir:	0.5		
Sample date:	16-FEB-12	Finding:	3.6
Chemical:	GROSS ALPHA COUNTING ERROR	Report units:	PCI/L
Dir:	0.		
Sample date:	19-JAN-12	Finding:	3.
Chemical:	GROSS ALPHA MDA95	Report units:	PCI/L
Dir:	0.		
Sample date:	19-JAN-12	Finding:	16.
Chemical:	URANIUM (PCI/L)	Report units:	PCI/L
Dir:	1.		
Sample date:	19-JAN-12	Finding:	3.3
Chemical:	GROSS ALPHA COUNTING ERROR	Report units:	PCI/L
Dir:	0.		

**85**  
**South**  
**1/2 - 1 Mile**  
**Higher**

**CA WELLS    CADDW0000015965**

Well ID:	3310031-108	Well Type:	MUNICIPAL
Source:	Department of Health Services		
Other Name:	THORNE 06 - AGRICULTURAL	GAMA PFAS Testing:	Not Reported
Groundwater Quality Data:	<a href="https://gamagroundwater.waterboards.ca.gov/gama/gamamap/public/GamaDataDisplay.asp?dataset=DHS&amp;samp_date=&amp;global_id=&amp;assigned_name=3310031-108&amp;store_num=">https://gamagroundwater.waterboards.ca.gov/gama/gamamap/public/GamaDataDisplay.asp?dataset=DHS&amp;samp_date=&amp;global_id=&amp;assigned_name=3310031-108&amp;store_num=</a>		
GeoTracker Data:	Not Reported		

**86**  
**NNW**  
**1/2 - 1 Mile**  
**Lower**

**CA WELLS    CADWR9000006718**

State Well #:	01S04W14F008S	Station ID:	26949
Well Name:	Not Reported	Basin Name:	San Bernardino

## GEOCHECK® - PHYSICAL SETTING SOURCE MAP FINDINGS

Well Use:	Unknown	Well Type:	Unknown
Well Depth:	0	Well Completion Rpt #:	Not Reported

**U87  
SSE  
1/2 - 1 Mile  
Higher**

**FED USGS      USGS40000140579**

Organization ID:	USGS-CA		
Organization Name:	USGS California Water Science Center		
Monitor Location:	001S004W23H001S	Type:	Well
Description:	NAWQA DATA ENTRY COM + VER 06/21/2000 SNHAMLIN		
HUC:	18070203	Drainage Area:	Not Reported
Drainage Area Units:	Not Reported	Contrib Drainage Area:	Not Reported
Contrib Drainage Area Units:	Not Reported	Aquifer:	California Coastal Basin aquifers
Formation Type:	Cenozoic Erathem	Aquifer Type:	Unconfined single aquifer
Construction Date:	Not Reported	Well Depth:	396
Well Depth Units:	ft	Well Hole Depth:	Not Reported
Well Hole Depth Units:	Not Reported		

Ground water levels, Number of Measurements:	2	Level reading date:	2004-04-27
Feet below surface:	102.6	Feet to sea level:	Not Reported
Note:	Not Reported		

Level reading date:	2000-04-26	Feet below surface:	67
Feet to sea level:	Not Reported	Note:	Not Reported

**U88  
SSE  
1/2 - 1 Mile  
Higher**

**CA WELLS      CAUSGSN00000208**

Well ID:	USGS-340423117155201	Well Type:	UNK
Source:	United States Geological Survey		
Other Name:	USGS-340423117155201	GAMA PFAS Testing:	Not Reported
Groundwater Quality Data:	<a href="https://gamagroundwater.waterboards.ca.gov/gama/gamamap/public/GamaDataDisplay.asp?dataset=USGSNEW&amp;amp_date=&amp;global_id=&amp;assigned_name=USGS-340423117155201&amp;store_num=">https://gamagroundwater.waterboards.ca.gov/gama/gamamap/public/GamaDataDisplay.asp?dataset=USGSNEW&amp;amp_date=&amp;global_id=&amp;assigned_name=USGS-340423117155201&amp;store_num=</a>		
GeoTracker Data:	Not Reported		

**V89  
NW  
1/2 - 1 Mile  
Lower**

**FED USGS      USGS40000140821**

Organization ID:	USGS-CA		
Organization Name:	USGS California Water Science Center		
Monitor Location:	001S004W14F004S	Type:	Well
Description:	Not Reported	HUC:	18070203
Drainage Area:	Not Reported	Drainage Area Units:	Not Reported
Contrib Drainage Area:	Not Reported	Contrib Drainage Area Unts:	Not Reported
Aquifer:	California Coastal Basin aquifers		
Formation Type:	Not Reported	Aquifer Type:	Not Reported
Construction Date:	Not Reported	Well Depth:	80
Well Depth Units:	ft	Well Hole Depth:	80
Well Hole Depth Units:	ft		

# GEOCHECK® - PHYSICAL SETTING SOURCE MAP FINDINGS

Ground water levels, Number of Measurements:	1	Level reading date:	1953
Feet below surface:	25.00	Feet to sea level:	Not Reported
Note:	Not Reported		

**P90**  
**South**  
**1/2 - 1 Mile**  
**Higher**

**CA WELLS    924**

Seq:	924	Prim sta c:	01S/04W-22G18 S
Frds no:	3310031108	County:	33
District:	14	User id:	WAT
System no:	3310031	Water type:	G
Source nam:	THORNE 06 - AGRICULTURAL	Station ty:	WELL/AMBNT
Latitude:	340422.9	Longitude:	1171601.2
Precision:	1	Status:	AG
Comment 1:	Not Reported	Comment 2:	Not Reported
Comment 3:	Not Reported	Comment 4:	Not Reported
Comment 5:	Not Reported	Comment 6:	Not Reported
Comment 7:	Not Reported		
System no:	3310031	System nam:	Riverside, City Of
Hqname:	Not Reported	Address:	3900 MAIN STREET
City:	RIVERSIDE	State:	CA
Zip:	92522	Zip ext:	Not Reported
Pop serv:	245000	Connection:	58586
Area serve:	RIVERSIDE		

**W91**  
**East**  
**1/2 - 1 Mile**  
**Higher**

**FED USGS    USGS40000140723**

Organization ID:	USGS-CA	Type:	Well
Organization Name:	USGS California Water Science Center	HUC:	18070203
Monitor Location:	001S004W13N005S	Drainage Area Units:	Not Reported
Description:	Not Reported	Contrib Drainage Area Unts:	Not Reported
Drainage Area:	Not Reported	Aquifer:	California Coastal Basin aquifers
Contrib Drainage Area:	Not Reported	Formation Type:	Not Reported
Aquifer:	California Coastal Basin aquifers	Construction Date:	19560101
Formation Type:	Not Reported	Well Depth Units:	ft
Construction Date:	19560101	Well Hole Depth:	1126
Well Depth Units:	ft		
Well Hole Depth Units:	ft		

**U92**  
**SSE**  
**1/2 - 1 Mile**  
**Higher**

**CA WELLS    CADDW0000010686**

Well ID:	3310031-028	Well Type:	MUNICIPAL
Source:	Department of Health Services		
Other Name:	GAGE WELL 27-1	GAMA PFAS Testing:	Not Reported
Groundwater Quality Data:	<a href="https://gamagroundwater.waterboards.ca.gov/gama/gamamap/public/GamaDataDisplay.asp?dataset=DHS&amp;samp_date=&amp;global_id=&amp;assigned_name=3310031-028&amp;store_num=">https://gamagroundwater.waterboards.ca.gov/gama/gamamap/public/GamaDataDisplay.asp?dataset=DHS&amp;samp_date=&amp;global_id=&amp;assigned_name=3310031-028&amp;store_num=</a>		
GeoTracker Data:	Not Reported		

## GEOCHECK® - PHYSICAL SETTING SOURCE MAP FINDINGS

Map ID  
Direction  
Distance  
Elevation

Database      EDR ID Number

**U93**  
**SSE**  
**1/2 - 1 Mile**  
**Higher**

**CA WELLS      CAPFAS000000687**

Well ID:	3310031-028	Well Type:	MUNICIPAL
Source:	Department of Health Services		
Other Name:	GAGE WELL 27-1	GAMA PFAS Testing:	Yes
Groundwater Quality Data:	<a href="https://gamagroundwater.waterboards.ca.gov/gama/gamamap/public/GamaDataDisplay.asp?dataset=DHS&amp;samp_date=&amp;global_id=&amp;assigned_name=3310031-028&amp;store_num=">https://gamagroundwater.waterboards.ca.gov/gama/gamamap/public/GamaDataDisplay.asp?dataset=DHS&amp;samp_date=&amp;global_id=&amp;assigned_name=3310031-028&amp;store_num=</a>		
GeoTracker Data:	Not Reported		

**W94**  
**East**  
**1/2 - 1 Mile**  
**Higher**

**CA WELLS      CAUSGSN00016647**

Well ID:	USGS-340448117152801	Well Type:	UNK
Source:	United States Geological Survey		
Other Name:	USGS-340448117152801	GAMA PFAS Testing:	Not Reported
Groundwater Quality Data:	<a href="https://gamagroundwater.waterboards.ca.gov/gama/gamamap/public/GamaDataDisplay.asp?dataset=USGSNEW&amp;samp_date=&amp;global_id=&amp;assigned_name=USGS-340448117152801&amp;store_num=">https://gamagroundwater.waterboards.ca.gov/gama/gamamap/public/GamaDataDisplay.asp?dataset=USGSNEW&amp;samp_date=&amp;global_id=&amp;assigned_name=USGS-340448117152801&amp;store_num=</a>		
GeoTracker Data:	Not Reported		

**X95**  
**WSW**  
**1/2 - 1 Mile**  
**Lower**

**CA WELLS      CADDW0000007822**

Well ID:	3310031-077	Well Type:	MUNICIPAL
Source:	Department of Health Services		
Other Name:	RAUB WELL 06	GAMA PFAS Testing:	Not Reported
Groundwater Quality Data:	<a href="https://gamagroundwater.waterboards.ca.gov/gama/gamamap/public/GamaDataDisplay.asp?dataset=DHS&amp;samp_date=&amp;global_id=&amp;assigned_name=3310031-077&amp;store_num=">https://gamagroundwater.waterboards.ca.gov/gama/gamamap/public/GamaDataDisplay.asp?dataset=DHS&amp;samp_date=&amp;global_id=&amp;assigned_name=3310031-077&amp;store_num=</a>		
GeoTracker Data:	Not Reported		

**X96**  
**WSW**  
**1/2 - 1 Mile**  
**Lower**

**CA WELLS      CAPFAS000000627**

Well ID:	3310031-077	Well Type:	MUNICIPAL
Source:	Department of Health Services		
Other Name:	RAUB WELL 06	GAMA PFAS Testing:	Yes
Groundwater Quality Data:	<a href="https://gamagroundwater.waterboards.ca.gov/gama/gamamap/public/GamaDataDisplay.asp?dataset=DHS&amp;samp_date=&amp;global_id=&amp;assigned_name=3310031-077&amp;store_num=">https://gamagroundwater.waterboards.ca.gov/gama/gamamap/public/GamaDataDisplay.asp?dataset=DHS&amp;samp_date=&amp;global_id=&amp;assigned_name=3310031-077&amp;store_num=</a>		
GeoTracker Data:	Not Reported		

## GEOCHECK® - PHYSICAL SETTING SOURCE MAP FINDINGS

Map ID  
 Direction  
 Distance  
 Elevation

Database      EDR ID Number

**Q97**  
**SW**  
 1/2 - 1 Mile  
 Lower

**CA WELLS      CADWR0000037884**

Well ID: 01S04W23D003S      Well Type: UNK  
 Source: Department of Water Resources  
 Other Name: 01S04W23D003S      GAMA PFAS Testing: Not Reported  
 Groundwater Quality Data: [https://gamagroundwater.waterboards.ca.gov/gama/gamamap/public/GamaDataDisplay.asp?dataset=DWR&samp\\_date=&global\\_id=&assigned\\_name=01S04W23D003S&store\\_num=](https://gamagroundwater.waterboards.ca.gov/gama/gamamap/public/GamaDataDisplay.asp?dataset=DWR&samp_date=&global_id=&assigned_name=01S04W23D003S&store_num=)  
 GeoTracker Data: Not Reported

**Q98**  
**SW**  
 1/2 - 1 Mile  
 Lower

**CA WELLS      CADWR0000031933**

Well ID: 01S04W23D002S      Well Type: UNK  
 Source: Department of Water Resources  
 Other Name: 01S04W23D002S      GAMA PFAS Testing: Not Reported  
 Groundwater Quality Data: [https://gamagroundwater.waterboards.ca.gov/gama/gamamap/public/GamaDataDisplay.asp?dataset=DWR&samp\\_date=&global\\_id=&assigned\\_name=01S04W23D002S&store\\_num=](https://gamagroundwater.waterboards.ca.gov/gama/gamamap/public/GamaDataDisplay.asp?dataset=DWR&samp_date=&global_id=&assigned_name=01S04W23D002S&store_num=)  
 GeoTracker Data: Not Reported

**X99**  
**WSW**  
 1/2 - 1 Mile  
 Lower

**CA WELLS      CADDW0000008767**

Well ID: 3310031-081      Well Type: MUNICIPAL  
 Source: Department of Health Services  
 Other Name: RAUB WELL 05 - DESTROYED      GAMA PFAS Testing: Not Reported  
 Groundwater Quality Data: [https://gamagroundwater.waterboards.ca.gov/gama/gamamap/public/GamaDataDisplay.asp?dataset=DHS&samp\\_date=&global\\_id=&assigned\\_name=3310031-081&store\\_num=](https://gamagroundwater.waterboards.ca.gov/gama/gamamap/public/GamaDataDisplay.asp?dataset=DHS&samp_date=&global_id=&assigned_name=3310031-081&store_num=)  
 GeoTracker Data: Not Reported

**X100**  
**West**  
 1/2 - 1 Mile  
 Lower

**CA WELLS      CADDW0000009474**

Well ID: 3310031-115      Well Type: MUNICIPAL  
 Source: Department of Health Services  
 Other Name: RAUB WELL 08      GAMA PFAS Testing: Not Reported  
 Groundwater Quality Data: [https://gamagroundwater.waterboards.ca.gov/gama/gamamap/public/GamaDataDisplay.asp?dataset=DHS&samp\\_date=&global\\_id=&assigned\\_name=3310031-115&store\\_num=](https://gamagroundwater.waterboards.ca.gov/gama/gamamap/public/GamaDataDisplay.asp?dataset=DHS&samp_date=&global_id=&assigned_name=3310031-115&store_num=)  
 GeoTracker Data: Not Reported



## GEOCHECK® - PHYSICAL SETTING SOURCE MAP FINDINGS

Map ID  
Direction  
Distance  
Elevation

Database      EDR ID Number

**X101**  
**West**  
**1/2 - 1 Mile**  
**Lower**

**CA WELLS      CAPFAS000000849**

Well ID: 3310031-115      Well Type: MUNICIPAL  
 Source: Department of Health Services  
 Other Name: RAUB WELL 08      GAMA PFAS Testing: Yes  
 Groundwater Quality Data: [https://gamagroundwater.waterboards.ca.gov/gama/gamamap/public/GamaDataDisplay.asp?dataset=DHS&samp\\_date=&global\\_id=&assigned\\_name=3310031-115&store\\_num=](https://gamagroundwater.waterboards.ca.gov/gama/gamamap/public/GamaDataDisplay.asp?dataset=DHS&samp_date=&global_id=&assigned_name=3310031-115&store_num=)  
 GeoTracker Data: Not Reported

**W102**  
**East**  
**1/2 - 1 Mile**  
**Higher**

**CA WELLS      CADDW0000011501**

Well ID: 3310031-111      Well Type: MUNICIPAL  
 Source: Department of Health Services  
 Other Name: GAGE WELL 92-1      GAMA PFAS Testing: Not Reported  
 Groundwater Quality Data: [https://gamagroundwater.waterboards.ca.gov/gama/gamamap/public/GamaDataDisplay.asp?dataset=DHS&samp\\_date=&global\\_id=&assigned\\_name=3310031-111&store\\_num=](https://gamagroundwater.waterboards.ca.gov/gama/gamamap/public/GamaDataDisplay.asp?dataset=DHS&samp_date=&global_id=&assigned_name=3310031-111&store_num=)  
 GeoTracker Data: Not Reported

**W103**  
**East**  
**1/2 - 1 Mile**  
**Higher**

**CA WELLS      CAPFAS000000019**

Well ID: 3310031-111      Well Type: MUNICIPAL  
 Source: Department of Health Services  
 Other Name: GAGE WELL 92-1      GAMA PFAS Testing: Yes  
 Groundwater Quality Data: [https://gamagroundwater.waterboards.ca.gov/gama/gamamap/public/GamaDataDisplay.asp?dataset=DHS&samp\\_date=&global\\_id=&assigned\\_name=3310031-111&store\\_num=](https://gamagroundwater.waterboards.ca.gov/gama/gamamap/public/GamaDataDisplay.asp?dataset=DHS&samp_date=&global_id=&assigned_name=3310031-111&store_num=)  
 GeoTracker Data: Not Reported

**T104**  
**NW**  
**1/2 - 1 Mile**  
**Lower**

**CA WELLS      CADWR0000009005**

Well ID: 01S04W14E007S      Well Type: UNK  
 Source: Department of Water Resources  
 Other Name: 01S04W14E007S      GAMA PFAS Testing: Not Reported  
 Groundwater Quality Data: [https://gamagroundwater.waterboards.ca.gov/gama/gamamap/public/GamaDataDisplay.asp?dataset=DWR&samp\\_date=&global\\_id=&assigned\\_name=01S04W14E007S&store\\_num=](https://gamagroundwater.waterboards.ca.gov/gama/gamamap/public/GamaDataDisplay.asp?dataset=DWR&samp_date=&global_id=&assigned_name=01S04W14E007S&store_num=)  
 GeoTracker Data: Not Reported

# GEOCHECK® - PHYSICAL SETTING SOURCE MAP FINDINGS

Map ID  
 Direction  
 Distance  
 Elevation

Database      EDR ID Number

**W105**  
**East**  
**1/2 - 1 Mile**  
**Higher**

**CA WELLS      902**

Seq:	902	Prim sta c:	01S/04W-13N07 S
Frds no:	3310031111	County:	33
District:	14	User id:	WAT
System no:	3310031	Water type:	G
Source nam:	GAGE WELL 92-1	Station ty:	WELL/AMBNT/MUN/INTAKE/SUPPLY
Latitude:	340448.5	Longitude:	1171527.8
Precision:	1	Status:	AR
Comment 1:	Not Reported	Comment 2:	Not Reported
Comment 3:	Not Reported	Comment 4:	Not Reported
Comment 5:	Not Reported	Comment 6:	Not Reported
Comment 7:	Not Reported		

System no:	3310031	System nam:	Riverside, City Of
Hqname:	Not Reported	Address:	3900 MAIN STREET
City:	RIVERSIDE	State:	CA
Zip:	92522	Zip ext:	Not Reported
Pop serv:	245000	Connection:	58586
Area serve:	RIVERSIDE		

Sample date:	01-MAR-18	Finding:	4.2
Chemical:	NITRATE (AS N)	Report units:	MG/L
Dir:	0.4		

Sample date:	01-FEB-18	Finding:	4.
Chemical:	NITRATE (AS N)	Report units:	MG/L
Dir:	0.4		

Sample date:	11-JAN-18	Finding:	2.1e-002
Chemical:	DIBROMOCHLOROPROPANE (DBCP)	Report units:	UG/L
Dir:	1.e-002		

Sample date:	11-JAN-18	Finding:	9.4
Chemical:	PERCHLORATE	Report units:	UG/L
Dir:	4.		

Sample date:	11-JAN-18	Finding:	0.46
Chemical:	RADIUM 226 MDA95	Report units:	PCI/L
Dir:	0.		

Sample date:	11-JAN-18	Finding:	0.72
Chemical:	RADIUM 228 MDA95	Report units:	PCI/L
Dir:	0.		

Sample date:	11-JAN-18	Finding:	3.8
Chemical:	NITRATE (AS N)	Report units:	MG/L
Dir:	0.4		

Sample date:	11-JAN-18	Finding:	0.93
Chemical:	TRICHLOROETHYLENE	Report units:	UG/L
Dir:	0.5		

Sample date:	13-DEC-17	Finding:	3.8
Chemical:	NITRATE (AS N)	Report units:	MG/L
Dir:	0.4		

## GEOCHECK® - PHYSICAL SETTING SOURCE MAP FINDINGS

Sample date:	08-NOV-17	Finding:	4.9
Chemical:	NITRATE (AS N)	Report units:	MG/L
Dir:	0.4		
Sample date:	18-OCT-17	Finding:	0.76
Chemical:	TRICHLOROETHYLENE	Report units:	UG/L
Dir:	0.5		
Sample date:	18-OCT-17	Finding:	2.7e-002
Chemical:	DIBROMOCHLOROPROPANE (DBCP)	Report units:	UG/L
Dir:	1.e-002		
Sample date:	18-OCT-17	Finding:	4.7
Chemical:	NITRATE (AS N)	Report units:	MG/L
Dir:	0.4		
Sample date:	22-SEP-17	Finding:	4.6
Chemical:	NITRATE (AS N)	Report units:	MG/L
Dir:	0.4		
Sample date:	02-AUG-17	Finding:	4.8
Chemical:	NITRATE (AS N)	Report units:	MG/L
Dir:	0.4		
Sample date:	14-JUL-17	Finding:	4.7
Chemical:	NITRATE (AS N)	Report units:	MG/L
Dir:	0.4		
Sample date:	14-JUL-17	Finding:	0.95
Chemical:	TRICHLOROETHYLENE	Report units:	UG/L
Dir:	0.5		
Sample date:	14-JUL-17	Finding:	2.2e-002
Chemical:	DIBROMOCHLOROPROPANE (DBCP)	Report units:	UG/L
Dir:	1.e-002		
Sample date:	17-MAY-17	Finding:	2.e-002
Chemical:	DIBROMOCHLOROPROPANE (DBCP)	Report units:	UG/L
Dir:	1.e-002		
Sample date:	12-MAY-17	Finding:	4.7
Chemical:	NITRATE (AS N)	Report units:	MG/L
Dir:	0.4		
Sample date:	12-MAY-17	Finding:	0.96
Chemical:	TRICHLOROETHYLENE	Report units:	UG/L
Dir:	0.5		
Sample date:	06-APR-17	Finding:	4.7
Chemical:	NITRATE (AS N)	Report units:	MG/L
Dir:	0.4		
Sample date:	01-MAR-17	Finding:	4.
Chemical:	NITRATE (AS N)	Report units:	MG/L
Dir:	0.4		
Sample date:	01-FEB-17	Finding:	4.2
Chemical:	NITRATE (AS N)	Report units:	MG/L
Dir:	0.4		
Sample date:	11-JAN-17	Finding:	4.
Chemical:	NITRATE (AS N)	Report units:	MG/L

## GEOCHECK® - PHYSICAL SETTING SOURCE MAP FINDINGS

Dir:	0.4		
Sample date:	11-JAN-17	Finding:	0.74
Chemical:	TRICHLOROETHYLENE	Report units:	UG/L
Dir:	0.5		
Sample date:	11-JAN-17	Finding:	9.
Chemical:	PERCHLORATE	Report units:	UG/L
Dir:	4.		
Sample date:	20-OCT-16	Finding:	1.
Chemical:	TRICHLOROETHYLENE	Report units:	UG/L
Dir:	0.5		
Sample date:	20-OCT-16	Finding:	2.4e-002
Chemical:	DIBROMOCHLOROPROPANE (DBCP)	Report units:	UG/L
Dir:	1.e-002		
Sample date:	20-OCT-16	Finding:	1.8
Chemical:	CHROMIUM, HEXAVALENT	Report units:	UG/L
Dir:	1.		
Sample date:	20-OCT-16	Finding:	5.3
Chemical:	NITRATE (AS N)	Report units:	MG/L
Dir:	0.4		
Sample date:	06-OCT-16	Finding:	2.
Chemical:	GROSS ALPHA MDA95	Report units:	PCI/L
Dir:	0.		
Sample date:	06-OCT-16	Finding:	1.2
Chemical:	GROSS ALPHA COUNTING ERROR	Report units:	PCI/L
Dir:	0.		
Sample date:	06-OCT-16	Finding:	12.
Chemical:	URANIUM (PCI/L)	Report units:	PCI/L
Dir:	1.		
Sample date:	06-OCT-16	Finding:	8.9
Chemical:	GROSS ALPHA	Report units:	PCI/L
Dir:	3.		
Sample date:	15-SEP-16	Finding:	5.5
Chemical:	NITRATE (AS N)	Report units:	MG/L
Dir:	0.4		
Sample date:	15-SEP-16	Finding:	0.97
Chemical:	TRICHLOROETHYLENE	Report units:	UG/L
Dir:	0.5		
Sample date:	14-JUL-16	Finding:	8.7
Chemical:	URANIUM (PCI/L)	Report units:	PCI/L
Dir:	1.		
Sample date:	14-JUL-16	Finding:	5.9
Chemical:	GROSS ALPHA	Report units:	PCI/L
Dir:	3.		
Sample date:	14-JUL-16	Finding:	3.3
Chemical:	GROSS ALPHA COUNTING ERROR	Report units:	PCI/L
Dir:	0.		

## GEOCHECK® - PHYSICAL SETTING SOURCE MAP FINDINGS

Sample date:	14-JUL-16	Finding:	3.
Chemical:	GROSS ALPHA MDA95	Report units:	PCI/L
Dir:	0.		
Sample date:	15-JUN-16	Finding:	5.4
Chemical:	NITRATE + NITRITE (AS N)	Report units:	MG/L
Dir:	0.4		
Sample date:	15-JUN-16	Finding:	12.
Chemical:	AGGRSSIVE INDEX (CORROSIVITY)	Report units:	Not Reported
Dir:	0.		
Sample date:	15-JUN-16	Finding:	0.82
Chemical:	LANGELIER INDEX @ 60 C	Report units:	Not Reported
Dir:	0.		
Sample date:	15-JUN-16	Finding:	270.
Chemical:	TOTAL DISSOLVED SOLIDS	Report units:	MG/L
Dir:	0.		
Sample date:	15-JUN-16	Finding:	1.4
Chemical:	TRICHLOROETHYLENE	Report units:	UG/L
Dir:	0.5		
Sample date:	15-JUN-16	Finding:	2.3e-002
Chemical:	DIBROMOCHLOROPROPANE (DBCP)	Report units:	UG/L
Dir:	1.e-002		
Sample date:	15-JUN-16	Finding:	6.2
Chemical:	VANADIUM	Report units:	UG/L
Dir:	3.		
Sample date:	15-JUN-16	Finding:	0.6
Chemical:	FLUORIDE (F) (NATURAL-SOURCE)	Report units:	MG/L
Dir:	0.1		
Sample date:	15-JUN-16	Finding:	14.
Chemical:	CHLORIDE	Report units:	MG/L
Dir:	0.		
Sample date:	15-JUN-16	Finding:	2.4
Chemical:	POTASSIUM	Report units:	MG/L
Dir:	0.		
Sample date:	15-JUN-16	Finding:	37.
Chemical:	SODIUM	Report units:	MG/L
Dir:	0.		
Sample date:	15-JUN-16	Finding:	6.4
Chemical:	MAGNESIUM	Report units:	MG/L
Dir:	0.		
Sample date:	15-JUN-16	Finding:	46.
Chemical:	CALCIUM	Report units:	MG/L
Dir:	0.		
Sample date:	15-JUN-16	Finding:	140.
Chemical:	HARDNESS (TOTAL) AS CaCO3	Report units:	MG/L
Dir:	0.		
Sample date:	15-JUN-16	Finding:	5.4
Chemical:	NITRATE (AS N)	Report units:	MG/L

## GEOCHECK® - PHYSICAL SETTING SOURCE MAP FINDINGS

Dir:	0.4		
Sample date:	15-JUN-16	Finding:	170.
Chemical:	BICARBONATE ALKALINITY	Report units:	MG/L
Dir:	0.		
Sample date:	15-JUN-16	Finding:	140.
Chemical:	ALKALINITY (TOTAL) AS CaCO <sub>3</sub>	Report units:	MG/L
Dir:	0.		
Sample date:	15-JUN-16	Finding:	7.9
Chemical:	PH, LABORATORY	Report units:	Not Reported
Dir:	0.		
Sample date:	15-JUN-16	Finding:	440.
Chemical:	SPECIFIC CONDUCTANCE	Report units:	US
Dir:	0.		
Sample date:	15-JUN-16	Finding:	32.
Chemical:	SULFATE	Report units:	MG/L
Dir:	0.5		
Sample date:	13-APR-16	Finding:	10.
Chemical:	URANIUM (PCI/L)	Report units:	PCI/L
Dir:	1.		
Sample date:	13-APR-16	Finding:	3.3
Chemical:	GROSS ALPHA COUNTING ERROR	Report units:	PCI/L
Dir:	0.		
Sample date:	13-APR-16	Finding:	5.2
Chemical:	GROSS ALPHA	Report units:	PCI/L
Dir:	3.		
Sample date:	13-APR-16	Finding:	3.
Chemical:	GROSS ALPHA MDA95	Report units:	PCI/L
Dir:	0.		
Sample date:	03-MAR-16	Finding:	5.4
Chemical:	NITRATE (AS N)	Report units:	MG/L
Dir:	0.4		
Sample date:	03-MAR-16	Finding:	1.2
Chemical:	TRICHLOROETHYLENE	Report units:	UG/L
Dir:	0.5		
Sample date:	03-MAR-16	Finding:	2.6e-002
Chemical:	DIBROMOCHLOROPROPANE (DBCP)	Report units:	UG/L
Dir:	1.e-002		
Sample date:	07-JAN-16	Finding:	3.
Chemical:	GROSS ALPHA MDA95	Report units:	PCI/L
Dir:	0.		
Sample date:	07-JAN-16	Finding:	9.4
Chemical:	URANIUM (PCI/L)	Report units:	PCI/L
Dir:	1.		
Sample date:	07-JAN-16	Finding:	3.3
Chemical:	GROSS ALPHA COUNTING ERROR	Report units:	PCI/L
Dir:	0.		

## GEOCHECK® - PHYSICAL SETTING SOURCE MAP FINDINGS

Sample date:	07-JAN-16	Finding:	5.
Chemical:	GROSS ALPHA	Report units:	PCI/L
Dir:	3.		
Sample date:	09-DEC-15	Finding:	25.
Chemical:	NITRATE (AS NO3)	Report units:	MG/L
Dir:	2.		
Sample date:	09-DEC-15	Finding:	1.4
Chemical:	TRICHLOROETHYLENE	Report units:	UG/L
Dir:	0.5		
Sample date:	09-DEC-15	Finding:	2.6e-002
Chemical:	DIBROMOCHLOROPROPANE (DBCP)	Report units:	UG/L
Dir:	1.e-002		
Sample date:	09-DEC-15	Finding:	5.6
Chemical:	NITRATE (AS N)	Report units:	MG/L
Dir:	0.4		
Sample date:	09-OCT-15	Finding:	10.
Chemical:	URANIUM (PCI/L)	Report units:	PCI/L
Dir:	1.		
Sample date:	09-OCT-15	Finding:	3.1
Chemical:	GROSS ALPHA COUNTING ERROR	Report units:	PCI/L
Dir:	0.		
Sample date:	09-OCT-15	Finding:	3.4
Chemical:	GROSS ALPHA	Report units:	PCI/L
Dir:	3.		
Sample date:	09-OCT-15	Finding:	3.
Chemical:	GROSS ALPHA MDA95	Report units:	PCI/L
Dir:	0.		
Sample date:	17-SEP-15	Finding:	2.8e-002
Chemical:	DIBROMOCHLOROPROPANE (DBCP)	Report units:	UG/L
Dir:	1.e-002		
Sample date:	17-SEP-15	Finding:	1.1
Chemical:	TRICHLOROETHYLENE	Report units:	UG/L
Dir:	0.5		
Sample date:	17-SEP-15	Finding:	25.
Chemical:	NITRATE (AS NO3)	Report units:	MG/L
Dir:	2.		
Sample date:	08-JUL-15	Finding:	11.
Chemical:	URANIUM (PCI/L)	Report units:	PCI/L
Dir:	1.		
Sample date:	08-JUL-15	Finding:	3.
Chemical:	GROSS ALPHA MDA95	Report units:	PCI/L
Dir:	0.		
Sample date:	08-JUL-15	Finding:	3.6
Chemical:	GROSS ALPHA COUNTING ERROR	Report units:	PCI/L
Dir:	0.		
Sample date:	08-JUL-15	Finding:	6.6
Chemical:	GROSS ALPHA	Report units:	PCI/L

## GEOCHECK® - PHYSICAL SETTING SOURCE MAP FINDINGS

Dir:	3.		
Sample date:	04-JUN-15	Finding:	2.7e-002
Chemical:	DIBROMOCHLOROPROPANE (DBCP)	Report units:	UG/L
Dir:	1.e-002		
Sample date:	04-JUN-15	Finding:	1.2
Chemical:	TRICHLOROETHYLENE	Report units:	UG/L
Dir:	0.5		
Sample date:	04-JUN-15	Finding:	24.
Chemical:	NITRATE (AS NO3)	Report units:	MG/L
Dir:	2.		
Sample date:	02-APR-15	Finding:	3.
Chemical:	GROSS ALPHA COUNTING ERROR	Report units:	PCI/L
Dir:	0.		
Sample date:	02-APR-15	Finding:	3.
Chemical:	GROSS ALPHA MDA95	Report units:	PCI/L
Dir:	0.		
Sample date:	02-APR-15	Finding:	11.
Chemical:	URANIUM (PCI/L)	Report units:	PCI/L
Dir:	1.		
Sample date:	02-APR-15	Finding:	3.3
Chemical:	GROSS ALPHA	Report units:	PCI/L
Dir:	3.		
Sample date:	04-MAR-15	Finding:	20.
Chemical:	NITRATE (AS NO3)	Report units:	MG/L
Dir:	2.		
Sample date:	04-MAR-15	Finding:	1.1
Chemical:	TRICHLOROETHYLENE	Report units:	UG/L
Dir:	0.5		
Sample date:	04-MAR-15	Finding:	2.4e-002
Chemical:	DIBROMOCHLOROPROPANE (DBCP)	Report units:	UG/L
Dir:	1.e-002		
Sample date:	08-JAN-15	Finding:	8.
Chemical:	URANIUM (PCI/L)	Report units:	PCI/L
Dir:	1.		
Sample date:	08-JAN-15	Finding:	2.4e-002
Chemical:	DIBROMOCHLOROPROPANE (DBCP)	Report units:	UG/L
Dir:	1.e-002		
Sample date:	08-JAN-15	Finding:	0.98
Chemical:	TRICHLOROETHYLENE	Report units:	UG/L
Dir:	0.5		
Sample date:	08-JAN-15	Finding:	3.
Chemical:	GROSS ALPHA MDA95	Report units:	PCI/L
Dir:	0.		
Sample date:	08-JAN-15	Finding:	5.9
Chemical:	GROSS ALPHA	Report units:	PCI/L
Dir:	3.		



## GEOCHECK® - PHYSICAL SETTING SOURCE MAP FINDINGS

Sample date:	08-JAN-15	Finding:	3.4
Chemical:	GROSS ALPHA COUNTING ERROR	Report units:	PCI/L
Dir:	0.		
Sample date:	08-JAN-15	Finding:	21.
Chemical:	NITRATE (AS NO3)	Report units:	MG/L
Dir:	2.		
Sample date:	30-DEC-14	Finding:	4.2
Chemical:	GROSS ALPHA COUNTING ERROR	Report units:	PCI/L
Dir:	0.		
Sample date:	30-DEC-14	Finding:	3.
Chemical:	GROSS ALPHA MDA95	Report units:	PCI/L
Dir:	0.		
Sample date:	30-DEC-14	Finding:	37.
Chemical:	NITRATE (AS NO3)	Report units:	MG/L
Dir:	2.		
Sample date:	30-DEC-14	Finding:	1.9
Chemical:	TRICHLOROETHYLENE	Report units:	UG/L
Dir:	0.5		
Sample date:	30-DEC-14	Finding:	2.6e-002
Chemical:	DIBROMOCHLOROPROPANE (DBCP)	Report units:	UG/L
Dir:	1.e-002		
Sample date:	30-DEC-14	Finding:	15.
Chemical:	URANIUM (PCI/L)	Report units:	PCI/L
Dir:	1.		
Sample date:	25-SEP-14	Finding:	23.
Chemical:	NITRATE (AS NO3)	Report units:	MG/L
Dir:	2.		
Sample date:	25-SEP-14	Finding:	1.2
Chemical:	TRICHLOROETHYLENE	Report units:	UG/L
Dir:	0.5		
Sample date:	25-SEP-14	Finding:	2.2e-002
Chemical:	DIBROMOCHLOROPROPANE (DBCP)	Report units:	UG/L
Dir:	1.e-002		
Sample date:	10-JUL-14	Finding:	3.
Chemical:	GROSS ALPHA MDA95	Report units:	PCI/L
Dir:	0.		
Sample date:	10-JUL-14	Finding:	24.
Chemical:	NITRATE (AS NO3)	Report units:	MG/L
Dir:	2.		
Sample date:	10-JUL-14	Finding:	1.3
Chemical:	TRICHLOROETHYLENE	Report units:	UG/L
Dir:	0.5		
Sample date:	10-JUL-14	Finding:	2.7e-002
Chemical:	DIBROMOCHLOROPROPANE (DBCP)	Report units:	UG/L
Dir:	1.e-002		
Sample date:	10-JUL-14	Finding:	8.
Chemical:	URANIUM (PCI/L)	Report units:	PCI/L

## GEOCHECK® - PHYSICAL SETTING SOURCE MAP FINDINGS

Dir:	1.		
Sample date:	10-JUL-14	Finding:	3.5
Chemical:	GROSS ALPHA COUNTING ERROR	Report units:	PCI/L
Dir:	0.		
Sample date:	10-JUL-14	Finding:	9.4
Chemical:	GROSS ALPHA	Report units:	PCI/L
Dir:	3.		
Sample date:	02-APR-14	Finding:	4.1
Chemical:	GROSS ALPHA	Report units:	PCI/L
Dir:	3.		
Sample date:	02-APR-14	Finding:	3.1
Chemical:	GROSS ALPHA COUNTING ERROR	Report units:	PCI/L
Dir:	0.		
Sample date:	02-APR-14	Finding:	3.
Chemical:	GROSS ALPHA MDA95	Report units:	PCI/L
Dir:	0.		
Sample date:	02-APR-14	Finding:	8.7
Chemical:	URANIUM (PCI/L)	Report units:	PCI/L
Dir:	1.		
Sample date:	07-MAR-14	Finding:	2.4e-002
Chemical:	DIBROMOCHLOROPROPANE (DBCP)	Report units:	UG/L
Dir:	1.e-002		
Sample date:	07-MAR-14	Finding:	1.2
Chemical:	TRICHLOROETHYLENE	Report units:	UG/L
Dir:	0.5		
Sample date:	16-JAN-14	Finding:	1.5
Chemical:	TRICHLOROETHYLENE	Report units:	UG/L
Dir:	0.5		
Sample date:	09-JAN-14	Finding:	7.4
Chemical:	URANIUM (PCI/L)	Report units:	PCI/L
Dir:	1.		
Sample date:	09-JAN-14	Finding:	3.
Chemical:	GROSS ALPHA MDA95	Report units:	PCI/L
Dir:	0.		
Sample date:	09-JAN-14	Finding:	3.6
Chemical:	GROSS ALPHA COUNTING ERROR	Report units:	PCI/L
Dir:	0.		
Sample date:	09-JAN-14	Finding:	8.4
Chemical:	GROSS ALPHA	Report units:	PCI/L
Dir:	3.		
Sample date:	12-DEC-13	Finding:	1.2
Chemical:	TRICHLOROETHYLENE	Report units:	UG/L
Dir:	0.5		
Sample date:	12-DEC-13	Finding:	3.
Chemical:	GROSS ALPHA MDA95	Report units:	PCI/L
Dir:	0.		

## GEOCHECK® - PHYSICAL SETTING SOURCE MAP FINDINGS

Sample date:	12-DEC-13	Finding:	7.4
Chemical:	URANIUM (PCI/L)	Report units:	PCI/L
Dir:	1.		
Sample date:	12-DEC-13	Finding:	3.e-002
Chemical:	DIBROMOCHLOROPROPANE (DBCP)	Report units:	UG/L
Dir:	1.e-002		
Sample date:	12-DEC-13	Finding:	5.3
Chemical:	GROSS ALPHA	Report units:	PCI/L
Dir:	3.		
Sample date:	12-DEC-13	Finding:	3.3
Chemical:	GROSS ALPHA COUNTING ERROR	Report units:	PCI/L
Dir:	0.		
Sample date:	05-SEP-13	Finding:	23.
Chemical:	NITRATE (AS NO3)	Report units:	MG/L
Dir:	2.		
Sample date:	05-SEP-13	Finding:	2.4e-002
Chemical:	DIBROMOCHLOROPROPANE (DBCP)	Report units:	UG/L
Dir:	1.e-002		
Sample date:	05-SEP-13	Finding:	1.3
Chemical:	TRICHLOROETHYLENE	Report units:	UG/L
Dir:	0.5		
Sample date:	11-JUL-13	Finding:	250.
Chemical:	TOTAL DISSOLVED SOLIDS	Report units:	MG/L
Dir:	0.		
Sample date:	06-JUN-13	Finding:	2.6e-002
Chemical:	DIBROMOCHLOROPROPANE (DBCP)	Report units:	UG/L
Dir:	1.e-002		
Sample date:	06-JUN-13	Finding:	1.2
Chemical:	TRICHLOROETHYLENE	Report units:	UG/L
Dir:	0.5		
Sample date:	06-JUN-13	Finding:	250.
Chemical:	TOTAL DISSOLVED SOLIDS	Report units:	MG/L
Dir:	0.		
Sample date:	06-JUN-13	Finding:	1.2
Chemical:	LANGELIER INDEX @ 60 C	Report units:	Not Reported
Dir:	0.		
Sample date:	06-JUN-13	Finding:	20.
Chemical:	NITRATE (AS NO3)	Report units:	MG/L
Dir:	2.		
Sample date:	06-JUN-13	Finding:	0.15
Chemical:	TURBIDITY, LABORATORY	Report units:	NTU
Dir:	0.1		
Sample date:	06-JUN-13	Finding:	13.
Chemical:	AGGRSSIVE INDEX (CORROSIVITY)	Report units:	Not Reported
Dir:	0.		
Sample date:	06-JUN-13	Finding:	4500.
Chemical:	NITRATE + NITRITE (AS N)	Report units:	MG/L

## GEOCHECK® - PHYSICAL SETTING SOURCE MAP FINDINGS

Dir:	0.4		
Sample date:	06-JUN-13	Finding:	3.
Chemical:	GROSS ALPHA MDA95	Report units:	PCI/L
Dir:	0.		
Sample date:	06-JUN-13	Finding:	7.5
Chemical:	URANIUM (PCI/L)	Report units:	PCI/L
Dir:	1.		
Sample date:	06-JUN-13	Finding:	3.1
Chemical:	GROSS ALPHA COUNTING ERROR	Report units:	PCI/L
Dir:	0.		
Sample date:	06-JUN-13	Finding:	5.4
Chemical:	GROSS ALPHA	Report units:	PCI/L
Dir:	3.		
Sample date:	06-JUN-13	Finding:	0.76
Chemical:	FLUORIDE (F) (NATURAL-SOURCE)	Report units:	MG/L
Dir:	0.1		
Sample date:	06-JUN-13	Finding:	30.
Chemical:	SULFATE	Report units:	MG/L
Dir:	0.5		
Sample date:	06-JUN-13	Finding:	13.
Chemical:	CHLORIDE	Report units:	MG/L
Dir:	0.		
Sample date:	06-JUN-13	Finding:	2.6
Chemical:	POTASSIUM	Report units:	MG/L
Dir:	0.		
Sample date:	06-JUN-13	Finding:	42.
Chemical:	SODIUM	Report units:	MG/L
Dir:	0.		
Sample date:	06-JUN-13	Finding:	5.1
Chemical:	MAGNESIUM	Report units:	MG/L
Dir:	0.		
Sample date:	06-JUN-13	Finding:	41.
Chemical:	CALCIUM	Report units:	MG/L
Dir:	0.		
Sample date:	06-JUN-13	Finding:	120.
Chemical:	HARDNESS (TOTAL) AS CaCO <sub>3</sub>	Report units:	MG/L
Dir:	0.		
Sample date:	06-JUN-13	Finding:	2.3
Chemical:	CARBONATE ALKALINITY	Report units:	MG/L
Dir:	0.		
Sample date:	06-JUN-13	Finding:	150.
Chemical:	BICARBONATE ALKALINITY	Report units:	MG/L
Dir:	0.		
Sample date:	06-JUN-13	Finding:	130.
Chemical:	ALKALINITY (TOTAL) AS CaCO <sub>3</sub>	Report units:	MG/L
Dir:	0.		

## GEOCHECK® - PHYSICAL SETTING SOURCE MAP FINDINGS

Sample date:	06-JUN-13	Finding:	8.4
Chemical:	PH, LABORATORY	Report units:	Not Reported
Dir:	0.		
Sample date:	06-JUN-13	Finding:	410.
Chemical:	SPECIFIC CONDUCTANCE	Report units:	US
Dir:	0.		
Sample date:	06-JUN-13	Finding:	2.
Chemical:	ODOR THRESHOLD @ 60 C	Report units:	TON
Dir:	1.		
Sample date:	06-JUN-13	Finding:	6.9
Chemical:	VANADIUM	Report units:	UG/L
Dir:	3.		
Sample date:	04-APR-13	Finding:	22.
Chemical:	NITRATE (AS NO3)	Report units:	MG/L
Dir:	2.		
Sample date:	04-APR-13	Finding:	2.9e-002
Chemical:	DIBROMOCHLOROPROPANE (DBCP)	Report units:	UG/L
Dir:	1.e-002		
Sample date:	04-APR-13	Finding:	1.6
Chemical:	TRICHLOROETHYLENE	Report units:	UG/L
Dir:	0.5		
Sample date:	01-FEB-13	Finding:	6.9
Chemical:	URANIUM (PCI/L)	Report units:	PCI/L
Dir:	1.		
Sample date:	01-FEB-13	Finding:	2.9
Chemical:	GROSS ALPHA COUNTING ERROR	Report units:	PCI/L
Dir:	0.		
Sample date:	01-FEB-13	Finding:	6.4
Chemical:	GROSS ALPHA	Report units:	PCI/L
Dir:	3.		
Sample date:	01-FEB-13	Finding:	1.4
Chemical:	TRICHLOROETHYLENE	Report units:	UG/L
Dir:	0.5		
Sample date:	01-FEB-13	Finding:	3.
Chemical:	GROSS ALPHA MDA95	Report units:	PCI/L
Dir:	0.		
Sample date:	01-FEB-13	Finding:	3.e-002
Chemical:	DIBROMOCHLOROPROPANE (DBCP)	Report units:	UG/L
Dir:	1.e-002		
Sample date:	10-JAN-13	Finding:	2.
Chemical:	TRICHLOROETHYLENE	Report units:	UG/L
Dir:	0.5		
Sample date:	13-DEC-12	Finding:	3.3e-002
Chemical:	DIBROMOCHLOROPROPANE (DBCP)	Report units:	UG/L
Dir:	1.e-002		
Sample date:	13-DEC-12	Finding:	1.1
Chemical:	TRICHLOROETHYLENE	Report units:	UG/L

## GEOCHECK® - PHYSICAL SETTING SOURCE MAP FINDINGS

Dir:	0.5		
Sample date:	13-SEP-12	Finding:	1.9
Chemical:	CHROMIUM, HEXAVALENT	Report units:	UG/L
Dir:	1.		
Sample date:	13-SEP-12	Finding:	1.6
Chemical:	TRICHLOROETHYLENE	Report units:	UG/L
Dir:	0.5		
Sample date:	13-SEP-12	Finding:	20.
Chemical:	NITRATE (AS NO3)	Report units:	MG/L
Dir:	2.		
Sample date:	13-SEP-12	Finding:	3.8e-002
Chemical:	DIBROMOCHLOROPROPANE (DBCP)	Report units:	UG/L
Dir:	1.e-002		
Sample date:	26-JUL-12	Finding:	3.
Chemical:	GROSS ALPHA MDA95	Report units:	PCI/L
Dir:	0.		
Sample date:	26-JUL-12	Finding:	6.4
Chemical:	URANIUM (PCI/L)	Report units:	PCI/L
Dir:	1.		
Sample date:	26-JUL-12	Finding:	2.7
Chemical:	GROSS ALPHA COUNTING ERROR	Report units:	PCI/L
Dir:	0.		
Sample date:	26-JUL-12	Finding:	4.
Chemical:	GROSS ALPHA	Report units:	PCI/L
Dir:	3.		
Sample date:	01-JUN-12	Finding:	4.6e-002
Chemical:	DIBROMOCHLOROPROPANE (DBCP)	Report units:	UG/L
Dir:	1.e-002		
Sample date:	01-JUN-12	Finding:	20.
Chemical:	NITRATE (AS NO3)	Report units:	MG/L
Dir:	2.		
Sample date:	01-JUN-12	Finding:	2.
Chemical:	TRICHLOROETHYLENE	Report units:	UG/L
Dir:	0.5		
Sample date:	01-MAR-12	Finding:	3.
Chemical:	GROSS ALPHA MDA95	Report units:	PCI/L
Dir:	0.		
Sample date:	01-MAR-12	Finding:	5.9
Chemical:	URANIUM (PCI/L)	Report units:	PCI/L
Dir:	1.		
Sample date:	01-MAR-12	Finding:	2.6
Chemical:	GROSS ALPHA COUNTING ERROR	Report units:	PCI/L
Dir:	0.		
Sample date:	01-MAR-12	Finding:	4.5
Chemical:	GROSS ALPHA	Report units:	PCI/L
Dir:	3.		

## GEOCHECK® - PHYSICAL SETTING SOURCE MAP FINDINGS

Sample date:	01-MAR-12	Finding:	1.4
Chemical:	TRICHLOROETHYLENE	Report units:	UG/L
Dir:	0.5		
Sample date:	01-MAR-12	Finding:	3.3e-002
Chemical:	DIBROMOCHLOROPROPANE (DBCP)	Report units:	UG/L
Dir:	1.e-002		
Sample date:	02-FEB-12	Finding:	4.9
Chemical:	GROSS ALPHA	Report units:	PCI/L
Dir:	3.		
Sample date:	02-FEB-12	Finding:	2.6
Chemical:	GROSS ALPHA COUNTING ERROR	Report units:	PCI/L
Dir:	0.		
Sample date:	02-FEB-12	Finding:	6.8
Chemical:	URANIUM (PCI/L)	Report units:	PCI/L
Dir:	1.		
Sample date:	02-FEB-12	Finding:	3.
Chemical:	GROSS ALPHA MDA95	Report units:	PCI/L
Dir:	0.		
Sample date:	11-JAN-12	Finding:	4.1e-002
Chemical:	DIBROMOCHLOROPROPANE (DBCP)	Report units:	UG/L
Dir:	1.e-002		
Sample date:	11-JAN-12	Finding:	2.6
Chemical:	TRICHLOROETHYLENE	Report units:	UG/L
Dir:	0.5		
Sample date:	11-JAN-12	Finding:	22.
Chemical:	NITRATE (AS NO3)	Report units:	MG/L
Dir:	2.		

**X106  
WSW  
1/2 - 1 Mile  
Lower**

**CA WELLS 908**

Seq:	908	Prim sta c:	01S/04W-14N01 S
Frds no:	3310031077	County:	33
District:	14	User id:	WAT
System no:	3310031	Water type:	G
Source nam:	RAUB WELL 06	Station ty:	WELL/AMBNT/MUN/INTAKE
Latitude:	340442.8	Longitude:	1171635.2
Precision:	1	Status:	AR
Comment 1:	Not Reported	Comment 2:	Not Reported
Comment 3:	Not Reported	Comment 4:	Not Reported
Comment 5:	Not Reported	Comment 6:	Not Reported
Comment 7:	Not Reported		
System no:	3310031	System nam:	Riverside, City Of
Hqname:	Not Reported	Address:	3900 MAIN STREET
City:	RIVERSIDE	State:	CA
Zip:	92522	Zip ext:	Not Reported
Pop serv:	245000	Connection:	58586
Area serve:	RIVERSIDE		
Sample date:	20-JUL-17	Finding:	2.

## GEOCHECK® - PHYSICAL SETTING SOURCE MAP FINDINGS

Chemical: Dir:	NITRATE (AS N) 0.4	Report units:	MG/L
Sample date: Chemical: Dir:	20-JUL-17 TRICHLOROETHYLENE 0.5	Finding: Report units:	0.54 UG/L
Sample date: Chemical: Dir:	07-APR-17 NITRATE (AS N) 0.4	Finding: Report units:	2.1 MG/L
Sample date: Chemical: Dir:	07-APR-17 TRICHLOROETHYLENE 0.5	Finding: Report units:	0.52 UG/L
Sample date: Chemical: Dir:	01-FEB-17 NITRATE (AS N) 0.4	Finding: Report units:	2.3 MG/L
Sample date: Chemical: Dir:	01-FEB-17 TRICHLOROETHYLENE 0.5	Finding: Report units:	0.66 UG/L
Sample date: Chemical: Dir:	21-OCT-16 NITRATE (AS N) 0.4	Finding: Report units:	2.2 MG/L
Sample date: Chemical: Dir:	21-OCT-16 TRICHLOROETHYLENE 0.5	Finding: Report units:	0.59 UG/L
Sample date: Chemical: Dir:	21-OCT-16 CHROMIUM, HEXAVALENT 1.	Finding: Report units:	2. UG/L
Sample date: Chemical: Dir:	29-SEP-16 GROSS ALPHA COUNTING ERROR 0.	Finding: Report units:	1.4 PCI/L
Sample date: Chemical: Dir:	29-SEP-16 GROSS ALPHA 3.	Finding: Report units:	7.6 PCI/L
Sample date: Chemical: Dir:	29-SEP-16 URANIUM (PCI/L) 1.	Finding: Report units:	3.5 PCI/L
Sample date: Chemical: Dir:	29-SEP-16 GROSS ALPHA MDA95 0.	Finding: Report units:	2.6 PCI/L
Sample date: Chemical: Dir:	24-JUN-16 MAGNESIUM 0.	Finding: Report units:	3.9 MG/L
Sample date: Chemical: Dir:	24-JUN-16 SODIUM 0.	Finding: Report units:	44. MG/L
Sample date: Chemical: Dir:	24-JUN-16 CHLORIDE 0.	Finding: Report units:	16. MG/L



## GEOCHECK® - PHYSICAL SETTING SOURCE MAP FINDINGS

Sample date:	24-JUN-16	Finding:	47.
Chemical:	SULFATE	Report units:	MG/L
Dir:	0.5		
Sample date:	24-JUN-16	Finding:	260.
Chemical:	TOTAL DISSOLVED SOLIDS	Report units:	MG/L
Dir:	0.		
Sample date:	24-JUN-16	Finding:	0.86
Chemical:	LANGELIER INDEX @ 60 C	Report units:	Not Reported
Dir:	0.		
Sample date:	24-JUN-16	Finding:	12.
Chemical:	AGGRSSIVE INDEX (CORROSIVITY)	Report units:	Not Reported
Dir:	0.		
Sample date:	24-JUN-16	Finding:	2.1
Chemical:	NITRATE + NITRITE (AS N)	Report units:	MG/L
Dir:	0.4		
Sample date:	24-JUN-16	Finding:	37.
Chemical:	CALCIUM	Report units:	MG/L
Dir:	0.		
Sample date:	24-JUN-16	Finding:	110.
Chemical:	HARDNESS (TOTAL) AS CaCO3	Report units:	MG/L
Dir:	0.		
Sample date:	24-JUN-16	Finding:	2.1
Chemical:	NITRATE (AS N)	Report units:	MG/L
Dir:	0.4		
Sample date:	24-JUN-16	Finding:	150.
Chemical:	BICARBONATE ALKALINITY	Report units:	MG/L
Dir:	0.		
Sample date:	24-JUN-16	Finding:	130.
Chemical:	ALKALINITY (TOTAL) AS CaCO3	Report units:	MG/L
Dir:	0.		
Sample date:	24-JUN-16	Finding:	8.1
Chemical:	PH, LABORATORY	Report units:	Not Reported
Dir:	0.		
Sample date:	24-JUN-16	Finding:	420.
Chemical:	SPECIFIC CONDUCTANCE	Report units:	US
Dir:	0.		
Sample date:	24-JUN-16	Finding:	2.
Chemical:	POTASSIUM	Report units:	MG/L
Dir:	0.		
Sample date:	14-APR-16	Finding:	2.1
Chemical:	NITRATE (AS N)	Report units:	MG/L
Dir:	0.4		
Sample date:	17-MAR-16	Finding:	3.
Chemical:	GROSS ALPHA MDA95	Report units:	PCI/L
Dir:	0.		
Sample date:	17-MAR-16	Finding:	3.6
Chemical:	URANIUM (PCI/L)	Report units:	PCI/L

## GEOCHECK® - PHYSICAL SETTING SOURCE MAP FINDINGS

Dir:	1.		
Sample date:	17-MAR-16	Finding:	2.5
Chemical:	GROSS ALPHA COUNTING ERROR	Report units:	PCI/L
Dir:	0.		
Sample date:	04-DEC-15	Finding:	3.
Chemical:	GROSS ALPHA MDA95	Report units:	PCI/L
Dir:	0.		
Sample date:	04-DEC-15	Finding:	3.1
Chemical:	URANIUM (PCI/L)	Report units:	PCI/L
Dir:	1.		
Sample date:	04-DEC-15	Finding:	3.
Chemical:	GROSS ALPHA COUNTING ERROR	Report units:	PCI/L
Dir:	0.		
Sample date:	24-SEP-15	Finding:	4.9
Chemical:	GROSS ALPHA	Report units:	PCI/L
Dir:	3.		
Sample date:	24-SEP-15	Finding:	3.3
Chemical:	GROSS ALPHA COUNTING ERROR	Report units:	PCI/L
Dir:	0.		
Sample date:	24-SEP-15	Finding:	3.5
Chemical:	URANIUM (PCI/L)	Report units:	PCI/L
Dir:	1.		
Sample date:	24-SEP-15	Finding:	3.
Chemical:	GROSS ALPHA MDA95	Report units:	PCI/L
Dir:	0.		
Sample date:	12-JUN-15	Finding:	3.
Chemical:	GROSS ALPHA MDA95	Report units:	PCI/L
Dir:	0.		
Sample date:	12-JUN-15	Finding:	2000.
Chemical:	NITRATE + NITRITE (AS N)	Report units:	MG/L
Dir:	0.4		
Sample date:	12-JUN-15	Finding:	2100.
Chemical:	CARBON DIOXIDE	Report units:	UG/L
Dir:	0.		
Sample date:	12-JUN-15	Finding:	6.2e-002
Chemical:	TURBIDITY, LABORATORY	Report units:	NTU
Dir:	0.1		
Sample date:	12-JUN-15	Finding:	12.
Chemical:	AGGRSSIVE INDEX (CORROSIVITY)	Report units:	Not Reported
Dir:	0.		
Sample date:	12-JUN-15	Finding:	9.
Chemical:	NITRATE (AS NO3)	Report units:	MG/L
Dir:	2.		
Sample date:	12-JUN-15	Finding:	0.82
Chemical:	LANGELIER INDEX @ 60 C	Report units:	Not Reported
Dir:	0.		

## GEOCHECK® - PHYSICAL SETTING SOURCE MAP FINDINGS

Sample date:	12-JUN-15	Finding:	270.
Chemical:	TOTAL DISSOLVED SOLIDS	Report units:	MG/L
Dir:	0.		
Sample date:	12-JUN-15	Finding:	0.58
Chemical:	TRICHLOROETHYLENE	Report units:	UG/L
Dir:	0.5		
Sample date:	12-JUN-15	Finding:	2.
Chemical:	ODOR THRESHOLD @ 60 C	Report units:	TON
Dir:	1.		
Sample date:	12-JUN-15	Finding:	420.
Chemical:	SPECIFIC CONDUCTANCE	Report units:	US
Dir:	0.		
Sample date:	12-JUN-15	Finding:	8.1
Chemical:	PH, LABORATORY	Report units:	Not Reported
Dir:	0.		
Sample date:	12-JUN-15	Finding:	130.
Chemical:	ALKALINITY (TOTAL) AS CaCO3	Report units:	MG/L
Dir:	0.		
Sample date:	12-JUN-15	Finding:	160.
Chemical:	BICARBONATE ALKALINITY	Report units:	MG/L
Dir:	0.		
Sample date:	12-JUN-15	Finding:	110.
Chemical:	HARDNESS (TOTAL) AS CaCO3	Report units:	MG/L
Dir:	0.		
Sample date:	12-JUN-15	Finding:	37.
Chemical:	CALCIUM	Report units:	MG/L
Dir:	0.		
Sample date:	12-JUN-15	Finding:	3.8
Chemical:	MAGNESIUM	Report units:	MG/L
Dir:	0.		
Sample date:	12-JUN-15	Finding:	44.
Chemical:	SODIUM	Report units:	MG/L
Dir:	0.		
Sample date:	12-JUN-15	Finding:	2.1
Chemical:	POTASSIUM	Report units:	MG/L
Dir:	0.		
Sample date:	12-JUN-15	Finding:	15.
Chemical:	CHLORIDE	Report units:	MG/L
Dir:	0.		
Sample date:	12-JUN-15	Finding:	50.
Chemical:	SULFATE	Report units:	MG/L
Dir:	0.5		
Sample date:	12-JUN-15	Finding:	0.81
Chemical:	FLUORIDE (F) (NATURAL-SOURCE)	Report units:	MG/L
Dir:	0.1		
Sample date:	12-JUN-15	Finding:	6.6
Chemical:	ARSENIC	Report units:	UG/L

## GEOCHECK® - PHYSICAL SETTING SOURCE MAP FINDINGS

Dir:	2.		
Sample date:	12-JUN-15	Finding:	140.
Chemical:	BORON	Report units:	UG/L
Dir:	100.		
Sample date:	12-JUN-15	Finding:	8.7
Chemical:	VANADIUM	Report units:	UG/L
Dir:	3.		
Sample date:	12-JUN-15	Finding:	5.3
Chemical:	GROSS ALPHA	Report units:	PCI/L
Dir:	3.		
Sample date:	12-JUN-15	Finding:	3.4
Chemical:	GROSS ALPHA COUNTING ERROR	Report units:	PCI/L
Dir:	0.		
Sample date:	12-JUN-15	Finding:	3.6
Chemical:	URANIUM (PCI/L)	Report units:	PCI/L
Dir:	1.		
Sample date:	19-MAR-15	Finding:	3.
Chemical:	GROSS ALPHA MDA95	Report units:	PCI/L
Dir:	0.		
Sample date:	19-MAR-15	Finding:	8.7
Chemical:	NITRATE (AS NO3)	Report units:	MG/L
Dir:	2.		
Sample date:	19-MAR-15	Finding:	0.59
Chemical:	TRICHLOROETHYLENE	Report units:	UG/L
Dir:	0.5		
Sample date:	19-MAR-15	Finding:	4.1
Chemical:	URANIUM (PCI/L)	Report units:	PCI/L
Dir:	1.		
Sample date:	19-MAR-15	Finding:	2.9
Chemical:	GROSS ALPHA COUNTING ERROR	Report units:	PCI/L
Dir:	0.		
Sample date:	31-DEC-14	Finding:	3.6
Chemical:	URANIUM (PCI/L)	Report units:	PCI/L
Dir:	1.		
Sample date:	31-DEC-14	Finding:	3.1
Chemical:	GROSS ALPHA COUNTING ERROR	Report units:	PCI/L
Dir:	0.		
Sample date:	31-DEC-14	Finding:	4.3
Chemical:	GROSS ALPHA	Report units:	PCI/L
Dir:	3.		
Sample date:	31-DEC-14	Finding:	3.
Chemical:	GROSS ALPHA MDA95	Report units:	PCI/L
Dir:	0.		
Sample date:	18-SEP-14	Finding:	3.4
Chemical:	URANIUM (PCI/L)	Report units:	PCI/L
Dir:	1.		

## GEOCHECK® - PHYSICAL SETTING SOURCE MAP FINDINGS

Sample date:	18-SEP-14	Finding:	3.
Chemical:	GROSS ALPHA COUNTING ERROR	Report units:	PCI/L
Dir:	0.		
Sample date:	18-SEP-14	Finding:	3.6
Chemical:	GROSS ALPHA	Report units:	PCI/L
Dir:	3.		
Sample date:	18-SEP-14	Finding:	3.
Chemical:	GROSS ALPHA MDA95	Report units:	PCI/L
Dir:	0.		
Sample date:	06-JUN-14	Finding:	420.
Chemical:	SPECIFIC CONDUCTANCE	Report units:	US
Dir:	0.		
Sample date:	06-JUN-14	Finding:	8.
Chemical:	PH, LABORATORY	Report units:	Not Reported
Dir:	0.		
Sample date:	06-JUN-14	Finding:	110.
Chemical:	ALKALINITY (TOTAL) AS CaCO3	Report units:	MG/L
Dir:	0.		
Sample date:	06-JUN-14	Finding:	140.
Chemical:	BICARBONATE ALKALINITY	Report units:	MG/L
Dir:	0.		
Sample date:	06-JUN-14	Finding:	110.
Chemical:	HARDNESS (TOTAL) AS CaCO3	Report units:	MG/L
Dir:	0.		
Sample date:	06-JUN-14	Finding:	37.
Chemical:	CALCIUM	Report units:	MG/L
Dir:	0.		
Sample date:	06-JUN-14	Finding:	3.7
Chemical:	MAGNESIUM	Report units:	MG/L
Dir:	0.		
Sample date:	06-JUN-14	Finding:	47.
Chemical:	SODIUM	Report units:	MG/L
Dir:	0.		
Sample date:	06-JUN-14	Finding:	1.9
Chemical:	POTASSIUM	Report units:	MG/L
Dir:	0.		
Sample date:	06-JUN-14	Finding:	16.
Chemical:	CHLORIDE	Report units:	MG/L
Dir:	0.		
Sample date:	06-JUN-14	Finding:	44.
Chemical:	SULFATE	Report units:	MG/L
Dir:	0.5		
Sample date:	06-JUN-14	Finding:	0.88
Chemical:	FLUORIDE (F) (NATURAL-SOURCE)	Report units:	MG/L
Dir:	0.1		
Sample date:	06-JUN-14	Finding:	5.8
Chemical:	ARSENIC	Report units:	UG/L

## GEOCHECK® - PHYSICAL SETTING SOURCE MAP FINDINGS

Dir:	2.		
Sample date:	06-JUN-14	Finding:	170.
Chemical:	BORON	Report units:	UG/L
Dir:	100.		
Sample date:	06-JUN-14	Finding:	8.6
Chemical:	VANADIUM	Report units:	UG/L
Dir:	3.		
Sample date:	06-JUN-14	Finding:	3.2
Chemical:	GROSS ALPHA	Report units:	PCI/L
Dir:	3.		
Sample date:	06-JUN-14	Finding:	3.
Chemical:	GROSS ALPHA COUNTING ERROR	Report units:	PCI/L
Dir:	0.		
Sample date:	06-JUN-14	Finding:	2.5
Chemical:	URANIUM (PCI/L)	Report units:	PCI/L
Dir:	1.		
Sample date:	06-JUN-14	Finding:	0.64
Chemical:	TRICHLOROETHYLENE	Report units:	UG/L
Dir:	0.5		
Sample date:	06-JUN-14	Finding:	230.
Chemical:	TOTAL DISSOLVED SOLIDS	Report units:	MG/L
Dir:	0.		
Sample date:	06-JUN-14	Finding:	0.72
Chemical:	LANGELIER INDEX @ 60 C	Report units:	Not Reported
Dir:	0.		
Sample date:	06-JUN-14	Finding:	9.1
Chemical:	NITRATE (AS NO3)	Report units:	MG/L
Dir:	2.		
Sample date:	06-JUN-14	Finding:	2300.
Chemical:	CARBON DIOXIDE	Report units:	UG/L
Dir:	0.		
Sample date:	06-JUN-14	Finding:	6.8e-002
Chemical:	TURBIDITY, LABORATORY	Report units:	NTU
Dir:	0.1		
Sample date:	06-JUN-14	Finding:	12.
Chemical:	AGGRSSIVE INDEX (CORROSIVITY)	Report units:	Not Reported
Dir:	0.		
Sample date:	06-JUN-14	Finding:	2000.
Chemical:	NITRATE + NITRITE (AS N)	Report units:	MG/L
Dir:	0.4		
Sample date:	06-JUN-14	Finding:	3.
Chemical:	GROSS ALPHA MDA95	Report units:	PCI/L
Dir:	0.		
Sample date:	14-MAR-14	Finding:	2.8
Chemical:	GROSS ALPHA COUNTING ERROR	Report units:	PCI/L
Dir:	0.		

## GEOCHECK® - PHYSICAL SETTING SOURCE MAP FINDINGS

Sample date:	14-MAR-14	Finding:	3.
Chemical:	GROSS ALPHA MDA95	Report units:	PCI/L
Dir:	0.		
Sample date:	14-MAR-14	Finding:	2.5
Chemical:	URANIUM (PCI/L)	Report units:	PCI/L
Dir:	1.		
Sample date:	12-DEC-13	Finding:	2.7
Chemical:	URANIUM (PCI/L)	Report units:	PCI/L
Dir:	1.		
Sample date:	12-DEC-13	Finding:	2.6
Chemical:	GROSS ALPHA COUNTING ERROR	Report units:	PCI/L
Dir:	0.		
Sample date:	12-DEC-13	Finding:	3.
Chemical:	GROSS ALPHA MDA95	Report units:	PCI/L
Dir:	0.		
Sample date:	17-OCT-13	Finding:	9.2
Chemical:	NITRATE (AS NO3)	Report units:	MG/L
Dir:	2.		
Sample date:	05-SEP-13	Finding:	3.
Chemical:	GROSS ALPHA MDA95	Report units:	PCI/L
Dir:	0.		
Sample date:	05-SEP-13	Finding:	3.7
Chemical:	URANIUM (PCI/L)	Report units:	PCI/L
Dir:	1.		
Sample date:	05-SEP-13	Finding:	3.6
Chemical:	GROSS ALPHA COUNTING ERROR	Report units:	PCI/L
Dir:	0.		
Sample date:	05-SEP-13	Finding:	5.2
Chemical:	GROSS ALPHA	Report units:	PCI/L
Dir:	3.		
Sample date:	06-JUN-13	Finding:	48.
Chemical:	SODIUM	Report units:	MG/L
Dir:	0.		
Sample date:	06-JUN-13	Finding:	2.2
Chemical:	POTASSIUM	Report units:	MG/L
Dir:	0.		
Sample date:	06-JUN-13	Finding:	16.
Chemical:	CHLORIDE	Report units:	MG/L
Dir:	0.		
Sample date:	06-JUN-13	Finding:	42.
Chemical:	SULFATE	Report units:	MG/L
Dir:	0.5		
Sample date:	06-JUN-13	Finding:	0.86
Chemical:	FLUORIDE (F) (NATURAL-SOURCE)	Report units:	MG/L
Dir:	0.1		
Sample date:	06-JUN-13	Finding:	5.2
Chemical:	ARSENIC	Report units:	UG/L

## GEOCHECK® - PHYSICAL SETTING SOURCE MAP FINDINGS

Dir:	2.		
Sample date:	06-JUN-13	Finding:	140.
Chemical:	BORON	Report units:	UG/L
Dir:	100.		
Sample date:	06-JUN-13	Finding:	8.5
Chemical:	VANADIUM	Report units:	UG/L
Dir:	3.		
Sample date:	06-JUN-13	Finding:	2.5
Chemical:	GROSS ALPHA COUNTING ERROR	Report units:	PCI/L
Dir:	0.		
Sample date:	06-JUN-13	Finding:	2.8
Chemical:	URANIUM (PCI/L)	Report units:	PCI/L
Dir:	1.		
Sample date:	06-JUN-13	Finding:	270.
Chemical:	TOTAL DISSOLVED SOLIDS	Report units:	MG/L
Dir:	0.		
Sample date:	06-JUN-13	Finding:	1.1
Chemical:	LANGELIER INDEX @ 60 C	Report units:	Not Reported
Dir:	0.		
Sample date:	06-JUN-13	Finding:	9.9e-002
Chemical:	TURBIDITY, LABORATORY	Report units:	NTU
Dir:	0.1		
Sample date:	06-JUN-13	Finding:	13.
Chemical:	AGGRSSIVE INDEX (CORROSIVITY)	Report units:	Not Reported
Dir:	0.		
Sample date:	06-JUN-13	Finding:	2300.
Chemical:	NITRATE + NITRITE (AS N)	Report units:	MG/L
Dir:	0.4		
Sample date:	06-JUN-13	Finding:	3.
Chemical:	GROSS ALPHA MDA95	Report units:	PCI/L
Dir:	0.		
Sample date:	06-JUN-13	Finding:	3.7
Chemical:	MAGNESIUM	Report units:	MG/L
Dir:	0.		
Sample date:	06-JUN-13	Finding:	36.
Chemical:	CALCIUM	Report units:	MG/L
Dir:	0.		
Sample date:	06-JUN-13	Finding:	100.
Chemical:	HARDNESS (TOTAL) AS CaCO3	Report units:	MG/L
Dir:	0.		
Sample date:	06-JUN-13	Finding:	2.2
Chemical:	CARBONATE ALKALINITY	Report units:	MG/L
Dir:	0.		
Sample date:	06-JUN-13	Finding:	140.
Chemical:	BICARBONATE ALKALINITY	Report units:	MG/L
Dir:	0.		



## GEOCHECK® - PHYSICAL SETTING SOURCE MAP FINDINGS

Sample date:	06-JUN-13	Finding:	120.
Chemical:	ALKALINITY (TOTAL) AS CaCO3	Report units:	MG/L
Dir:	0.		
Sample date:	06-JUN-13	Finding:	8.4
Chemical:	PH, LABORATORY	Report units:	Not Reported
Dir:	0.		
Sample date:	06-JUN-13	Finding:	410.
Chemical:	SPECIFIC CONDUCTANCE	Report units:	US
Dir:	0.		
Sample date:	13-SEP-12	Finding:	2.5
Chemical:	GROSS ALPHA COUNTING ERROR	Report units:	PCI/L
Dir:	0.		
Sample date:	13-SEP-12	Finding:	3.
Chemical:	GROSS ALPHA MDA95	Report units:	PCI/L
Dir:	0.		
Sample date:	13-SEP-12	Finding:	3.
Chemical:	URANIUM (PCI/L)	Report units:	PCI/L
Dir:	1.		
Sample date:	13-SEP-12	Finding:	2.6
Chemical:	CHROMIUM, HEXAVALENT	Report units:	UG/L
Dir:	1.		
Sample date:	22-JUN-12	Finding:	3.4
Chemical:	GROSS ALPHA	Report units:	PCI/L
Dir:	3.		
Sample date:	22-JUN-12	Finding:	2.6
Chemical:	GROSS ALPHA COUNTING ERROR	Report units:	PCI/L
Dir:	0.		
Sample date:	22-JUN-12	Finding:	2.7
Chemical:	URANIUM (PCI/L)	Report units:	PCI/L
Dir:	1.		
Sample date:	22-JUN-12	Finding:	3.
Chemical:	GROSS ALPHA MDA95	Report units:	PCI/L
Dir:	0.		
Sample date:	08-MAR-12	Finding:	2.9
Chemical:	URANIUM (PCI/L)	Report units:	PCI/L
Dir:	1.		
Sample date:	08-MAR-12	Finding:	2.3
Chemical:	GROSS ALPHA COUNTING ERROR	Report units:	PCI/L
Dir:	0.		
Sample date:	08-MAR-12	Finding:	3.
Chemical:	GROSS ALPHA MDA95	Report units:	PCI/L
Dir:	0.		
Sample date:	03-FEB-12	Finding:	3.7
Chemical:	GROSS ALPHA	Report units:	PCI/L
Dir:	3.		
Sample date:	03-FEB-12	Finding:	2.6
Chemical:	GROSS ALPHA COUNTING ERROR	Report units:	PCI/L

## GEOCHECK® - PHYSICAL SETTING SOURCE MAP FINDINGS

Dir:	0.		
Sample date:	03-FEB-12	Finding:	3.1
Chemical:	URANIUM (PCI/L)	Report units:	PCI/L
Dir:	1.		
Sample date:	03-FEB-12	Finding:	290.
Chemical:	TOTAL DISSOLVED SOLIDS	Report units:	MG/L
Dir:	0.		
Sample date:	03-FEB-12	Finding:	0.61
Chemical:	LANGELIER INDEX @ 60 C	Report units:	Not Reported
Dir:	0.		
Sample date:	03-FEB-12	Finding:	0.13
Chemical:	TURBIDITY, LABORATORY	Report units:	NTU
Dir:	0.1		
Sample date:	03-FEB-12	Finding:	12.
Chemical:	AGGRSSIVE INDEX (CORROSIVITY)	Report units:	Not Reported
Dir:	0.		
Sample date:	03-FEB-12	Finding:	2400.
Chemical:	NITRATE + NITRITE (AS N)	Report units:	MG/L
Dir:	0.4		
Sample date:	03-FEB-12	Finding:	3.
Chemical:	GROSS ALPHA MDA95	Report units:	PCI/L
Dir:	0.		
Sample date:	03-FEB-12	Finding:	7.4
Chemical:	VANADIUM	Report units:	UG/L
Dir:	3.		
Sample date:	03-FEB-12	Finding:	160.
Chemical:	BORON	Report units:	UG/L
Dir:	100.		
Sample date:	03-FEB-12	Finding:	5.
Chemical:	ARSENIC	Report units:	UG/L
Dir:	2.		
Sample date:	03-FEB-12	Finding:	0.83
Chemical:	FLUORIDE (F) (NATURAL-SOURCE)	Report units:	MG/L
Dir:	0.1		
Sample date:	03-FEB-12	Finding:	49.
Chemical:	SULFATE	Report units:	MG/L
Dir:	0.5		
Sample date:	03-FEB-12	Finding:	16.
Chemical:	CHLORIDE	Report units:	MG/L
Dir:	0.		
Sample date:	03-FEB-12	Finding:	2.1
Chemical:	POTASSIUM	Report units:	MG/L
Dir:	0.		
Sample date:	03-FEB-12	Finding:	48.
Chemical:	SODIUM	Report units:	MG/L
Dir:	0.		

## GEOCHECK® - PHYSICAL SETTING SOURCE MAP FINDINGS

Sample date:	03-FEB-12	Finding:	4.
Chemical:	MAGNESIUM	Report units:	MG/L
Dir:	0.		
Sample date:	03-FEB-12	Finding:	39.
Chemical:	CALCIUM	Report units:	MG/L
Dir:	0.		
Sample date:	03-FEB-12	Finding:	110.
Chemical:	HARDNESS (TOTAL) AS CaCO3	Report units:	MG/L
Dir:	0.		
Sample date:	03-FEB-12	Finding:	150.
Chemical:	BICARBONATE ALKALINITY	Report units:	MG/L
Dir:	0.		
Sample date:	03-FEB-12	Finding:	120.
Chemical:	ALKALINITY (TOTAL) AS CaCO3	Report units:	MG/L
Dir:	0.		
Sample date:	03-FEB-12	Finding:	7.8
Chemical:	PH, LABORATORY	Report units:	Not Reported
Dir:	0.		
Sample date:	03-FEB-12	Finding:	420.
Chemical:	SPECIFIC CONDUCTANCE	Report units:	US
Dir:	0.		

**W107**  
**East**  
**1/2 - 1 Mile**  
**Higher**

**FED USGS      USGS40000140720**

Organization ID:	USGS-CA		
Organization Name:	USGS California Water Science Center		
Monitor Location:	001S004W13N002S	Type:	Well
Description:	Not Reported	HUC:	18070203
Drainage Area:	Not Reported	Drainage Area Units:	Not Reported
Contrib Drainage Area:	Not Reported	Contrib Drainage Area Unts:	Not Reported
Aquifer:	California Coastal Basin aquifers		
Formation Type:	Not Reported	Aquifer Type:	Not Reported
Construction Date:	1929	Well Depth:	286
Well Depth Units:	ft	Well Hole Depth:	297
Well Hole Depth Units:	ft		

**108**  
**SE**  
**1/2 - 1 Mile**  
**Higher**

**FED USGS      USGS40000140605**

Organization ID:	USGS-CA		
Organization Name:	USGS California Water Science Center		
Monitor Location:	001S004W23H002S	Type:	Well
Description:	Not Reported	HUC:	18070203
Drainage Area:	Not Reported	Drainage Area Units:	Not Reported
Contrib Drainage Area:	Not Reported	Contrib Drainage Area Unts:	Not Reported
Aquifer:	California Coastal Basin aquifers		
Formation Type:	Not Reported	Aquifer Type:	Not Reported
Construction Date:	Not Reported	Well Depth:	675

## GEOCHECK® - PHYSICAL SETTING SOURCE MAP FINDINGS

Well Depth Units:	ft	Well Hole Depth:	675
Well Hole Depth Units:	ft		

**Y109**  
**NE**  
**1/2 - 1 Mile**  
**Higher**

**CA WELLS      CAUSGSN00004483**

Well ID:	USGS-340507117153301	Well Type:	UNK
Source:	United States Geological Survey		
Other Name:	USGS-340507117153301	GAMA PFAS Testing:	Not Reported
Groundwater Quality Data:	https://gamagroundwater.waterboards.ca.gov/gama/gamamap/public/GamaDataDisplay.asp?dataset=USGSNEW&s amp_date=&global_id=&assigned_name=USGS-340507117153301&store_num=		
GeoTracker Data:	Not Reported		

**W110**  
**East**  
**1/2 - 1 Mile**  
**Higher**

**CA WELLS      CAUSGSN00008036**

Well ID:	USGS-340447117152701	Well Type:	UNK
Source:	United States Geological Survey		
Other Name:	USGS-340447117152701	GAMA PFAS Testing:	Not Reported
Groundwater Quality Data:	https://gamagroundwater.waterboards.ca.gov/gama/gamamap/public/GamaDataDisplay.asp?dataset=USGSNEW&s amp_date=&global_id=&assigned_name=USGS-340447117152701&store_num=		
GeoTracker Data:	Not Reported		

**Y111**  
**NE**  
**1/2 - 1 Mile**  
**Higher**

**FED USGS      USGS40000140796**

Organization ID:	USGS-CA		
Organization Name:	USGS California Water Science Center		
Monitor Location:	001S004W13E002S	Type:	Well
Description:	Not Reported	HUC:	18070203
Drainage Area:	Not Reported	Drainage Area Units:	Not Reported
Contrib Drainage Area:	Not Reported	Contrib Drainage Area Unts:	Not Reported
Aquifer:	California Coastal Basin aquifers		
Formation Type:	Not Reported	Aquifer Type:	Not Reported
Construction Date:	19040101	Well Depth:	284
Well Depth Units:	ft	Well Hole Depth:	300
Well Hole Depth Units:	ft		

Ground water levels, Number of Measurements:	2	Level reading date:	1945-01-05
Feet below surface:	12.40	Feet to sea level:	Not Reported
Note:	Not Reported		
Level reading date:	1939-08-22	Feet below surface:	14.30
Feet to sea level:	Not Reported	Note:	Not Reported

## GEOCHECK® - PHYSICAL SETTING SOURCE MAP FINDINGS

Map ID  
Direction  
Distance  
Elevation

Database      EDR ID Number

**Y112**  
**NE**  
**1/2 - 1 Mile**  
**Higher**

**CA WELLS      CADWR0000024908**

Well ID:	01S04W13E002S	Well Type:	UNK
Source:	Department of Water Resources		
Other Name:	01S04W13E002S	GAMA PFAS Testing:	Not Reported
Groundwater Quality Data:	<a href="https://gamagroundwater.waterboards.ca.gov/gama/gamamap/public/GamaDataDisplay.asp?dataset=DWR&amp;samp_date=&amp;global_id=&amp;assigned_name=01S04W13E002S&amp;store_num=">https://gamagroundwater.waterboards.ca.gov/gama/gamamap/public/GamaDataDisplay.asp?dataset=DWR&amp;samp_date=&amp;global_id=&amp;assigned_name=01S04W13E002S&amp;store_num=</a>		
GeoTracker Data:	Not Reported		

**W113**  
**East**  
**1/2 - 1 Mile**  
**Higher**

**CA WELLS      CADDW0000021590**

Well ID:	3310031-032	Well Type:	MUNICIPAL
Source:	Department of Health Services		
Other Name:	GAGE WELL 29-3	GAMA PFAS Testing:	Not Reported
Groundwater Quality Data:	<a href="https://gamagroundwater.waterboards.ca.gov/gama/gamamap/public/GamaDataDisplay.asp?dataset=DHS&amp;samp_date=&amp;global_id=&amp;assigned_name=3310031-032&amp;store_num=">https://gamagroundwater.waterboards.ca.gov/gama/gamamap/public/GamaDataDisplay.asp?dataset=DHS&amp;samp_date=&amp;global_id=&amp;assigned_name=3310031-032&amp;store_num=</a>		
GeoTracker Data:	Not Reported		

**W114**  
**East**  
**1/2 - 1 Mile**  
**Higher**

**CA WELLS      CAPFAS000000033**

Well ID:	3310031-032	Well Type:	MUNICIPAL
Source:	Department of Health Services		
Other Name:	GAGE WELL 29-3	GAMA PFAS Testing:	Yes
Groundwater Quality Data:	<a href="https://gamagroundwater.waterboards.ca.gov/gama/gamamap/public/GamaDataDisplay.asp?dataset=DHS&amp;samp_date=&amp;global_id=&amp;assigned_name=3310031-032&amp;store_num=">https://gamagroundwater.waterboards.ca.gov/gama/gamamap/public/GamaDataDisplay.asp?dataset=DHS&amp;samp_date=&amp;global_id=&amp;assigned_name=3310031-032&amp;store_num=</a>		
GeoTracker Data:	Not Reported		

**T115**  
**NW**  
**1/2 - 1 Mile**  
**Lower**

**FED USGS      USGS40000140802**

Organization ID:	USGS-CA		
Organization Name:	USGS California Water Science Center		
Monitor Location:	001S004W14E009S	Type:	Well
Description:	Not Reported	HUC:	Not Reported
Drainage Area:	Not Reported	Drainage Area Units:	Not Reported
Contrib Drainage Area:	Not Reported	Contrib Drainage Area Unts:	Not Reported
Aquifer:	California Coastal Basin aquifers		
Formation Type:	Not Reported	Aquifer Type:	Not Reported
Construction Date:	20030303	Well Depth:	810
Well Depth Units:	ft	Well Hole Depth:	818
Well Hole Depth Units:	ft		

## GEOCHECK® - PHYSICAL SETTING SOURCE MAP FINDINGS

Ground water levels,Number of Measurements:	18	Level reading date:	2005-01-27
Feet below surface:	101.52	Feet to sea level:	Not Reported
Note:	Not Reported		
Level reading date:	2005-01-06	Feet below surface:	113.29
Feet to sea level:	Not Reported	Note:	Not Reported
Level reading date:	2004-11-22	Feet below surface:	115.01
Feet to sea level:	Not Reported	Note:	Not Reported
Level reading date:	2004-10-23	Feet below surface:	113.77
Feet to sea level:	Not Reported	Note:	Not Reported
Level reading date:	2004-09-15	Feet below surface:	142.97
Feet to sea level:	Not Reported	Note:	Not Reported
Level reading date:	2004-08-11	Feet below surface:	149.23
Feet to sea level:	Not Reported	Note:	Not Reported
Level reading date:	2004-07-16	Feet below surface:	148.70
Feet to sea level:	Not Reported	Note:	Not Reported
Level reading date:	2004-06-16	Feet below surface:	139.81
Feet to sea level:	Not Reported	Note:	Not Reported
Level reading date:	2004-05-12	Feet below surface:	135.33
Feet to sea level:	Not Reported	Note:	Not Reported
Level reading date:	2004-04-22	Feet below surface:	98.50
Feet to sea level:	Not Reported	Note:	Not Reported
Level reading date:	2004-04-08	Feet below surface:	107.27
Feet to sea level:	Not Reported	Note:	Not Reported
Level reading date:	2004-03-23	Feet below surface:	121.06
Feet to sea level:	Not Reported	Note:	Not Reported
Level reading date:	2004-03-03	Feet below surface:	83.01
Feet to sea level:	Not Reported	Note:	Not Reported
Level reading date:	2004-02-20	Feet below surface:	103.61
Feet to sea level:	Not Reported	Note:	Not Reported
Level reading date:	2004-02-05	Feet below surface:	101.16
Feet to sea level:	Not Reported	Note:	Not Reported
Level reading date:	2004-01-22	Feet below surface:	100.99
Feet to sea level:	Not Reported	Note:	Not Reported
Level reading date:	2003-12-16	Feet below surface:	106.33
Feet to sea level:	Not Reported	Note:	Not Reported
Level reading date:	2003-11-18	Feet below surface:	107.39
Feet to sea level:	Not Reported	Note:	Not Reported

# GEOCHECK® - PHYSICAL SETTING SOURCE MAP FINDINGS

Map ID  
 Direction  
 Distance  
 Elevation

Database      EDR ID Number

**T116**  
**NW**  
**1/2 - 1 Mile**  
**Lower**

**FED USGS      USGS40000140801**

Organization ID:	USGS-CA		
Organization Name:	USGS California Water Science Center		
Monitor Location:	001S004W14E008S	Type:	Well
Description:	Not Reported	HUC:	Not Reported
Drainage Area:	Not Reported	Drainage Area Units:	Not Reported
Contrib Drainage Area:	Not Reported	Contrib Drainage Area Units:	Not Reported
Aquifer:	California Coastal Basin aquifers		
Formation Type:	Not Reported	Aquifer Type:	Not Reported
Construction Date:	20030210	Well Depth:	1165
Well Depth Units:	ft	Well Hole Depth:	1506
Well Hole Depth Units:	ft		

Ground water levels,Number of Measurements:	18	Level reading date:	2005-01-27
Feet below surface:	108.24	Feet to sea level:	Not Reported
Note:	Not Reported		
Level reading date:	2005-01-06	Feet below surface:	115.78
Feet to sea level:	Not Reported	Note:	Not Reported
Level reading date:	2004-11-22	Feet below surface:	130.53
Feet to sea level:	Not Reported	Note:	Not Reported
Level reading date:	2004-10-23	Feet below surface:	123.58
Feet to sea level:	Not Reported	Note:	Not Reported
Level reading date:	2004-09-15	Feet below surface:	168.26
Feet to sea level:	Not Reported	Note:	Not Reported
Level reading date:	2004-08-11	Feet below surface:	167.06
Feet to sea level:	Not Reported	Note:	Not Reported
Level reading date:	2004-07-16	Feet below surface:	166.62
Feet to sea level:	Not Reported	Note:	Not Reported
Level reading date:	2004-06-16	Feet below surface:	156.94
Feet to sea level:	Not Reported	Note:	Not Reported
Level reading date:	2004-05-12	Feet below surface:	152.74
Feet to sea level:	Not Reported	Note:	Not Reported
Level reading date:	2004-04-22	Feet below surface:	116.81
Feet to sea level:	Not Reported	Note:	Not Reported
Level reading date:	2004-04-08	Feet below surface:	124.58
Feet to sea level:	Not Reported	Note:	Not Reported
Level reading date:	2004-03-23	Feet below surface:	127.06
Feet to sea level:	Not Reported	Note:	Not Reported
Level reading date:	2004-03-03	Feet below surface:	94.30
Feet to sea level:	Not Reported	Note:	Not Reported
Level reading date:	2004-02-20	Feet below surface:	114.59
Feet to sea level:	Not Reported	Note:	Not Reported

## GEOCHECK® - PHYSICAL SETTING SOURCE MAP FINDINGS

Level reading date:	2004-02-05	Feet below surface:	110.04
Feet to sea level:	Not Reported	Note:	Not Reported
Level reading date:	2004-01-22	Feet below surface:	111.59
Feet to sea level:	Not Reported	Note:	Not Reported
Level reading date:	2003-12-16	Feet below surface:	120.75
Feet to sea level:	Not Reported	Note:	Not Reported
Level reading date:	2003-11-18	Feet below surface:	127.08
Feet to sea level:	Not Reported	Note:	Not Reported

**T117  
NW  
1/2 - 1 Mile  
Lower**

**FED USGS      USGS40000140805**

Organization ID:	USGS-CA	Type:	Well
Organization Name:	USGS California Water Science Center	HUC:	Not Reported
Monitor Location:	001S004W14E012S	Drainage Area Units:	Not Reported
Description:	Not Reported	Contrib Drainage Area Unts:	Not Reported
Drainage Area:	Not Reported	Aquifer Type:	Not Reported
Contrib Drainage Area:	Not Reported	Well Depth:	100
Aquifer:	California Coastal Basin aquifers	Well Hole Depth:	818
Formation Type:	Not Reported		
Construction Date:	20030303		
Well Depth Units:	ft		
Well Hole Depth Units:	ft		

Ground water levels,Number of Measurements:	19	Level reading date:	2005-01-27
Feet below surface:	80.77	Feet to sea level:	Not Reported
Note:	Not Reported		
Level reading date:	2005-01-06	Feet below surface:	81.54
Feet to sea level:	Not Reported	Note:	Not Reported
Level reading date:	2004-12-09	Feet below surface:	81.67
Feet to sea level:	Not Reported	Note:	Not Reported
Level reading date:	2004-11-22	Feet below surface:	81.44
Feet to sea level:	Not Reported	Note:	Not Reported
Level reading date:	2004-10-23	Feet below surface:	80.87
Feet to sea level:	Not Reported	Note:	Not Reported
Level reading date:	2004-09-15	Feet below surface:	78.85
Feet to sea level:	Not Reported	Note:	Not Reported
Level reading date:	2004-08-11	Feet below surface:	76.42
Feet to sea level:	Not Reported	Note:	Not Reported
Level reading date:	2004-07-16	Feet below surface:	74.62
Feet to sea level:	Not Reported	Note:	Not Reported
Level reading date:	2004-06-16	Feet below surface:	72.70
Feet to sea level:	Not Reported	Note:	Not Reported
Level reading date:	2004-05-12	Feet below surface:	70.87
Feet to sea level:	Not Reported	Note:	Not Reported



## GEOCHECK® - PHYSICAL SETTING SOURCE MAP FINDINGS

Level reading date:	2004-04-22	Feet below surface:	69.64
Feet to sea level:	Not Reported	Note:	Not Reported
Level reading date:	2004-04-08	Feet below surface:	69.51
Feet to sea level:	Not Reported	Note:	Not Reported
Level reading date:	2004-03-23	Feet below surface:	69.34
Feet to sea level:	Not Reported	Note:	Not Reported
Level reading date:	2004-03-03	Feet below surface:	68.86
Feet to sea level:	Not Reported	Note:	Not Reported
Level reading date:	2004-02-20	Feet below surface:	69.39
Feet to sea level:	Not Reported	Note:	Not Reported
Level reading date:	2004-02-05	Feet below surface:	69.78
Feet to sea level:	Not Reported	Note:	Not Reported
Level reading date:	2004-01-22	Feet below surface:	69.97
Feet to sea level:	Not Reported	Note:	Not Reported
Level reading date:	2003-12-16	Feet below surface:	70.38
Feet to sea level:	Not Reported	Note:	Not Reported
Level reading date:	2003-11-18	Feet below surface:	70.28
Feet to sea level:	Not Reported	Note:	Not Reported

**T118  
NW  
1/2 - 1 Mile  
Lower**

**FED USGS USGS40000140806**

Organization ID:	USGS-CA	Type:	Well
Organization Name:	USGS California Water Science Center	HUC:	Not Reported
Monitor Location:	001S004W14E013S	Drainage Area Units:	Not Reported
Description:	Not Reported	Contrib Drainage Area Units:	Not Reported
Drainage Area:	Not Reported	Aquifer Type:	Not Reported
Contrib Drainage Area:	Not Reported	Well Depth:	55
Aquifer:	California Coastal Basin aquifers	Well Hole Depth:	818
Formation Type:	Not Reported		
Construction Date:	20030303		
Well Depth Units:	ft		
Well Hole Depth Units:	ft		

Ground water levels,Number of Measurements:	18	Level reading date:	2005-01-27
Feet below surface:	46.25	Feet to sea level:	Not Reported
Note:	Not Reported		
Level reading date:	2005-01-06	Feet below surface:	46.26
Feet to sea level:	Not Reported	Note:	Not Reported
Level reading date:	2004-11-22	Feet below surface:	46.23
Feet to sea level:	Not Reported	Note:	Not Reported
Level reading date:	2004-10-23	Feet below surface:	46.22
Feet to sea level:	Not Reported	Note:	Not Reported
Level reading date:	2004-09-15	Feet below surface:	46.20
Feet to sea level:	Not Reported	Note:	Not Reported

## GEOCHECK® - PHYSICAL SETTING SOURCE MAP FINDINGS

Level reading date:	2004-08-11	Feet below surface:	46.17
Feet to sea level:	Not Reported	Note:	Not Reported
Level reading date:	2004-07-16	Feet below surface:	46.15
Feet to sea level:	Not Reported	Note:	Not Reported
Level reading date:	2004-06-16	Feet below surface:	46.15
Feet to sea level:	Not Reported	Note:	Not Reported
Level reading date:	2004-05-12	Feet below surface:	46.13
Feet to sea level:	Not Reported	Note:	Not Reported
Level reading date:	2004-04-22	Feet below surface:	46.27
Feet to sea level:	Not Reported	Note:	Not Reported
Level reading date:	2004-04-08	Feet below surface:	46.25
Feet to sea level:	Not Reported	Note:	Not Reported
Level reading date:	2004-03-23	Feet below surface:	46.22
Feet to sea level:	Not Reported	Note:	Not Reported
Level reading date:	2004-03-03	Feet below surface:	46.24
Feet to sea level:	Not Reported	Note:	Not Reported
Level reading date:	2004-02-20	Feet below surface:	46.19
Feet to sea level:	Not Reported	Note:	Not Reported
Level reading date:	2004-02-05	Feet below surface:	46.13
Feet to sea level:	Not Reported	Note:	Not Reported
Level reading date:	2004-01-22	Feet below surface:	46.20
Feet to sea level:	Not Reported	Note:	Not Reported
Level reading date:	2003-12-16	Feet below surface:	46.19
Feet to sea level:	Not Reported	Note:	Not Reported
Level reading date:	2003-11-18	Feet below surface:	Not Reported
Feet to sea level:	Not Reported		
Note:	The site was dry (no water level recorded).		

**T119**  
**NW**  
**1/2 - 1 Mile**  
**Lower**

**FED USGS USGS40000140803**

Organization ID:	USGS-CA		
Organization Name:	USGS California Water Science Center		
Monitor Location:	001S004W14E010S	Type:	Well
Description:	Not Reported	HUC:	Not Reported
Drainage Area:	Not Reported	Drainage Area Units:	Not Reported
Contrib Drainage Area:	Not Reported	Contrib Drainage Area Units:	Not Reported
Aquifer:	California Coastal Basin aquifers		
Formation Type:	Not Reported	Aquifer Type:	Not Reported
Construction Date:	20030303	Well Depth:	480
Well Depth Units:	ft	Well Hole Depth:	818
Well Hole Depth Units:	ft		

Ground water levels, Number of Measurements:	18	Level reading date:	2005-01-27
Feet below surface:	89.93	Feet to sea level:	Not Reported
Note:	Not Reported		

## GEOCHECK® - PHYSICAL SETTING SOURCE MAP FINDINGS

Level reading date:	2005-01-06	Feet below surface:	96.56
Feet to sea level:	Not Reported	Note:	Not Reported
Level reading date:	2004-11-22	Feet below surface:	99.42
Feet to sea level:	Not Reported	Note:	Not Reported
Level reading date:	2004-10-23	Feet below surface:	98.68
Feet to sea level:	Not Reported	Note:	Not Reported
Level reading date:	2004-09-15	Feet below surface:	115.53
Feet to sea level:	Not Reported	Note:	Not Reported
Level reading date:	2004-08-11	Feet below surface:	117.60
Feet to sea level:	Not Reported	Note:	Not Reported
Level reading date:	2004-07-16	Feet below surface:	116.95
Feet to sea level:	Not Reported	Note:	Not Reported
Level reading date:	2004-06-16	Feet below surface:	110.13
Feet to sea level:	Not Reported	Note:	Not Reported
Level reading date:	2004-05-12	Feet below surface:	106.52
Feet to sea level:	Not Reported	Note:	Not Reported
Level reading date:	2004-04-22	Feet below surface:	84.99
Feet to sea level:	Not Reported	Note:	Not Reported
Level reading date:	2004-04-08	Feet below surface:	87.92
Feet to sea level:	Not Reported	Note:	Not Reported
Level reading date:	2004-03-23	Feet below surface:	95.99
Feet to sea level:	Not Reported	Note:	Not Reported
Level reading date:	2004-03-03	Feet below surface:	74.56
Feet to sea level:	Not Reported	Note:	Not Reported
Level reading date:	2004-02-20	Feet below surface:	87.99
Feet to sea level:	Not Reported	Note:	Not Reported
Level reading date:	2004-02-05	Feet below surface:	86.78
Feet to sea level:	Not Reported	Note:	Not Reported
Level reading date:	2004-01-22	Feet below surface:	85.40
Feet to sea level:	Not Reported	Note:	Not Reported
Level reading date:	2003-12-16	Feet below surface:	89.93
Feet to sea level:	Not Reported	Note:	Not Reported
Level reading date:	2003-11-18	Feet below surface:	89.43
Feet to sea level:	Not Reported	Note:	Not Reported

**T120  
NW  
1/2 - 1 Mile  
Lower**

**FED USGS USGS40000140804**

Organization ID:	USGS-CA	Type:	Well
Organization Name:	USGS California Water Science Center	HUC:	Not Reported
Monitor Location:	001S004W14E011S	Drainage Area Units:	Not Reported
Description:	Not Reported		
Drainage Area:	Not Reported		

## GEOCHECK® - PHYSICAL SETTING SOURCE MAP FINDINGS

Contrib Drainage Area:	Not Reported	Contrib Drainage Area Unts:	Not Reported
Aquifer:	California Coastal Basin aquifers	Aquifer Type:	Not Reported
Formation Type:	Not Reported	Well Depth:	250
Construction Date:	20030303	Well Hole Depth:	818
Well Depth Units:	ft		
Well Hole Depth Units:	ft		

Ground water levels,Number of Measurements:	18	Level reading date:	2005-01-27
Feet below surface:	81.69	Feet to sea level:	Not Reported
Note:	Not Reported		

Level reading date:	2005-01-06	Feet below surface:	83.41
Feet to sea level:	Not Reported	Note:	Not Reported

Level reading date:	2004-11-22	Feet below surface:	84.95
Feet to sea level:	Not Reported	Note:	Not Reported

Level reading date:	2004-10-23	Feet below surface:	84.95
Feet to sea level:	Not Reported	Note:	Not Reported

Level reading date:	2004-09-15	Feet below surface:	86.36
Feet to sea level:	Not Reported	Note:	Not Reported

Level reading date:	2004-08-11	Feet below surface:	84.32
Feet to sea level:	Not Reported	Note:	Not Reported

Level reading date:	2004-07-16	Feet below surface:	82.59
Feet to sea level:	Not Reported	Note:	Not Reported

Level reading date:	2004-06-16	Feet below surface:	79.52
Feet to sea level:	Not Reported	Note:	Not Reported

Level reading date:	2004-05-12	Feet below surface:	76.33
Feet to sea level:	Not Reported	Note:	Not Reported

Level reading date:	2004-04-22	Feet below surface:	72.83
Feet to sea level:	Not Reported	Note:	Not Reported

Level reading date:	2004-04-08	Feet below surface:	72.46
Feet to sea level:	Not Reported	Note:	Not Reported

Level reading date:	2004-03-23	Feet below surface:	73.42
Feet to sea level:	Not Reported	Note:	Not Reported

Level reading date:	2004-03-03	Feet below surface:	69.93
Feet to sea level:	Not Reported	Note:	Not Reported

Level reading date:	2004-02-20	Feet below surface:	72.14
Feet to sea level:	Not Reported	Note:	Not Reported

Level reading date:	2004-02-05	Feet below surface:	72.47
Feet to sea level:	Not Reported	Note:	Not Reported

Level reading date:	2004-01-22	Feet below surface:	72.63
Feet to sea level:	Not Reported	Note:	Not Reported

Level reading date:	2003-12-16	Feet below surface:	73.79
Feet to sea level:	Not Reported	Note:	Not Reported

Level reading date:	2003-11-18	Feet below surface:	73.96
Feet to sea level:	Not Reported	Note:	Not Reported

## GEOCHECK® - PHYSICAL SETTING SOURCE MAP FINDINGS

Map ID  
Direction  
Distance  
Elevation

Database      EDR ID Number

**V121**  
**NW**  
**1/2 - 1 Mile**  
**Lower**

**CA WELLS      CADWR9000006715**

State Well #:	01S04W14F004S	Station ID:	2493
Well Name:	Not Reported	Basin Name:	San Bernardino
Well Use:	Unknown	Well Type:	Unknown
Well Depth:	0	Well Completion Rpt #:	Not Reported

**T122**  
**NW**  
**1/2 - 1 Mile**  
**Lower**

**CA WELLS      CADWR9000006706**

State Well #:	01S04W14E010S	Station ID:	38782
Well Name:	Not Reported	Basin Name:	San Bernardino
Well Use:	Unknown	Well Type:	Unknown
Well Depth:	0	Well Completion Rpt #:	Not Reported

**T123**  
**NW**  
**1/2 - 1 Mile**  
**Lower**

**CA WELLS      CADWR9000006705**

State Well #:	01S04W14E009S	Station ID:	25882
Well Name:	Not Reported	Basin Name:	San Bernardino
Well Use:	Unknown	Well Type:	Unknown
Well Depth:	0	Well Completion Rpt #:	Not Reported

**T124**  
**NW**  
**1/2 - 1 Mile**  
**Lower**

**CA WELLS      CADWR9000006704**

State Well #:	01S04W14E008S	Station ID:	25881
Well Name:	Not Reported	Basin Name:	San Bernardino
Well Use:	Unknown	Well Type:	Unknown
Well Depth:	0	Well Completion Rpt #:	Not Reported

**T125**  
**NW**  
**1/2 - 1 Mile**  
**Lower**

**CA WELLS      CADWR9000006709**

State Well #:	01S04W14E013S	Station ID:	25884
Well Name:	Not Reported	Basin Name:	San Bernardino
Well Use:	Unknown	Well Type:	Unknown
Well Depth:	0	Well Completion Rpt #:	Not Reported

## GEOCHECK® - PHYSICAL SETTING SOURCE MAP FINDINGS

Map ID  
Direction  
Distance  
Elevation

Database      EDR ID Number

**T126**  
**NW**  
**1/2 - 1 Mile**  
**Lower**

**CA WELLS      CADWR9000006708**

State Well #:	01S04W14E012S	Station ID:	38783
Well Name:	Not Reported	Basin Name:	San Bernardino
Well Use:	Unknown	Well Type:	Unknown
Well Depth:	0	Well Completion Rpt #:	Not Reported

**T127**  
**NW**  
**1/2 - 1 Mile**  
**Lower**

**CA WELLS      CADWR9000006707**

State Well #:	01S04W14E011S	Station ID:	25883
Well Name:	Not Reported	Basin Name:	San Bernardino
Well Use:	Unknown	Well Type:	Unknown
Well Depth:	0	Well Completion Rpt #:	Not Reported

**Z128**  
**ESE**  
**1/2 - 1 Mile**  
**Higher**

**CA WELLS      CADWR0000001434**

Well ID:	01S04W13N004S	Well Type:	UNK
Source:	Department of Water Resources		
Other Name:	01S04W13N004S	GAMA PFAS Testing:	Not Reported
Groundwater Quality Data:	<a href="https://gamagroundwater.waterboards.ca.gov/gama/gamamap/public/GamaDataDisplay.asp?dataset=DWR&amp;samp_date=&amp;global_id=&amp;assigned_name=01S04W13N004S&amp;store_num=">https://gamagroundwater.waterboards.ca.gov/gama/gamamap/public/GamaDataDisplay.asp?dataset=DWR&amp;samp_date=&amp;global_id=&amp;assigned_name=01S04W13N004S&amp;store_num=</a>		
GeoTracker Data:	Not Reported		

**Z129**  
**ESE**  
**1/2 - 1 Mile**  
**Higher**

**CA WELLS      CADWR00000031395**

Well ID:	01S04W13N002S	Well Type:	UNK
Source:	Department of Water Resources		
Other Name:	01S04W13N002S	GAMA PFAS Testing:	Not Reported
Groundwater Quality Data:	<a href="https://gamagroundwater.waterboards.ca.gov/gama/gamamap/public/GamaDataDisplay.asp?dataset=DWR&amp;samp_date=&amp;global_id=&amp;assigned_name=01S04W13N002S&amp;store_num=">https://gamagroundwater.waterboards.ca.gov/gama/gamamap/public/GamaDataDisplay.asp?dataset=DWR&amp;samp_date=&amp;global_id=&amp;assigned_name=01S04W13N002S&amp;store_num=</a>		
GeoTracker Data:	Not Reported		

**Z130**  
**ESE**  
**1/2 - 1 Mile**  
**Higher**

**CA WELLS      CADWR00000027775**

Well ID:	01S04W13N005S	Well Type:	UNK
Source:	Department of Water Resources		
Other Name:	01S04W13N005S	GAMA PFAS Testing:	Not Reported

## GEOCHECK® - PHYSICAL SETTING SOURCE MAP FINDINGS

Groundwater Quality Data: [https://gamagroundwater.waterboards.ca.gov/gama/gamamap/public/GamaDataDisplay.asp?dataset=DWR&samp\\_date=&global\\_id=&assigned\\_name=01S04W13N005S&store\\_num=](https://gamagroundwater.waterboards.ca.gov/gama/gamamap/public/GamaDataDisplay.asp?dataset=DWR&samp_date=&global_id=&assigned_name=01S04W13N005S&store_num=)  
 GeoTracker Data: Not Reported

**Z131**  
**ESE**  
**1/2 - 1 Mile**  
**Higher**

**CA WELLS      CADWR0000028529**

Well ID: 01S04W13N006S      Well Type: UNK  
 Source: Department of Water Resources  
 Other Name: 01S04W13N006S      GAMA PFAS Testing: Not Reported  
 Groundwater Quality Data: [https://gamagroundwater.waterboards.ca.gov/gama/gamamap/public/GamaDataDisplay.asp?dataset=DWR&samp\\_date=&global\\_id=&assigned\\_name=01S04W13N006S&store\\_num=](https://gamagroundwater.waterboards.ca.gov/gama/gamamap/public/GamaDataDisplay.asp?dataset=DWR&samp_date=&global_id=&assigned_name=01S04W13N006S&store_num=)  
 GeoTracker Data: Not Reported

**AA132**  
**South**  
**1/2 - 1 Mile**  
**Higher**

**CA WELLS      CADWR0000037718**

Well ID: 01S04W23G003      Well Type: UNK  
 Source: Department of Water Resources  
 Other Name: 01S04W23G003      GAMA PFAS Testing: Not Reported  
 Groundwater Quality Data: [https://gamagroundwater.waterboards.ca.gov/gama/gamamap/public/GamaDataDisplay.asp?dataset=DWR&samp\\_date=&global\\_id=&assigned\\_name=01S04W23G003&store\\_num=](https://gamagroundwater.waterboards.ca.gov/gama/gamamap/public/GamaDataDisplay.asp?dataset=DWR&samp_date=&global_id=&assigned_name=01S04W23G003&store_num=)  
 GeoTracker Data: Not Reported

**133**  
**West**  
**1/2 - 1 Mile**  
**Lower**

**AQUIFLOW      50208**

Site ID: 083601117T  
 Groundwater Flow: WSW  
 Shallow Water Depth: 25 ft  
 Deep Water Depth: Not Reported  
 Average Water Depth: Not Reported  
 Date: 10/05/1998

**AA134**  
**South**  
**1/2 - 1 Mile**  
**Higher**

**CA WELLS      CADWR0000001813**

Well ID: 01S04W23G001S      Well Type: UNK  
 Source: Department of Water Resources  
 Other Name: 01S04W23G001S      GAMA PFAS Testing: Not Reported  
 Groundwater Quality Data: [https://gamagroundwater.waterboards.ca.gov/gama/gamamap/public/GamaDataDisplay.asp?dataset=DWR&samp\\_date=&global\\_id=&assigned\\_name=01S04W23G001S&store\\_num=](https://gamagroundwater.waterboards.ca.gov/gama/gamamap/public/GamaDataDisplay.asp?dataset=DWR&samp_date=&global_id=&assigned_name=01S04W23G001S&store_num=)  
 GeoTracker Data: Not Reported

## GEOCHECK® - PHYSICAL SETTING SOURCE MAP FINDINGS

Map ID  
Direction  
Distance  
Elevation

Database      EDR ID Number

**AA135**  
**South**  
**1/2 - 1 Mile**  
**Higher**

**FED USGS      USGS40000140554**

Organization ID:	USGS-CA		
Organization Name:	USGS California Water Science Center		
Monitor Location:	001S004W23G001S	Type:	Well
Description:	Not Reported	HUC:	18070203
Drainage Area:	Not Reported	Drainage Area Units:	Not Reported
Contrib Drainage Area:	Not Reported	Contrib Drainage Area Unts:	Not Reported
Aquifer:	California Coastal Basin aquifers		
Formation Type:	Not Reported	Aquifer Type:	Not Reported
Construction Date:	19000101	Well Depth:	576
Well Depth Units:	ft	Well Hole Depth:	576
Well Hole Depth Units:	ft		

**136**  
**North**  
**1/2 - 1 Mile**  
**Higher**

**FED USGS      USGS40000140854**

Organization ID:	USGS-CA		
Organization Name:	USGS California Water Science Center		
Monitor Location:	001S004W14C003S	Type:	Well
Description:	Not Reported	HUC:	18070203
Drainage Area:	Not Reported	Drainage Area Units:	Not Reported
Contrib Drainage Area:	Not Reported	Contrib Drainage Area Unts:	Not Reported
Aquifer:	California Coastal Basin aquifers		
Formation Type:	Not Reported	Aquifer Type:	Not Reported
Construction Date:	19130101	Well Depth:	450
Well Depth Units:	ft	Well Hole Depth:	450
Well Hole Depth Units:	ft		

**AA137**  
**South**  
**1/2 - 1 Mile**  
**Higher**

**CA WELLS      CAUSGSN00015734**

Well ID:	USGS-340418117155501	Well Type:	UNK
Source:	United States Geological Survey		
Other Name:	USGS-340418117155501	GAMA PFAS Testing:	Not Reported
Groundwater Quality Data:	<a href="https://gamagroundwater.waterboards.ca.gov/gama/gamamap/public/GamaDataDisplay.asp?dataset=USGSNEW&amp;store_num=">https://gamagroundwater.waterboards.ca.gov/gama/gamamap/public/GamaDataDisplay.asp?dataset=USGSNEW&amp;store_num=</a>		
GeoTracker Data:	Not Reported		

**138**  
**SW**  
**1/2 - 1 Mile**  
**Lower**

**FED USGS      USGS40000140626**

Organization ID:	USGS-CA		
Organization Name:	USGS California Water Science Center		
Monitor Location:	001S004W23D004S	Type:	Well



## GEOCHECK® - PHYSICAL SETTING SOURCE MAP FINDINGS

Description:	Not Reported	HUC:	18070203
Drainage Area:	Not Reported	Drainage Area Units:	Not Reported
Contrib Drainage Area:	Not Reported	Contrib Drainage Area Unts:	Not Reported
Aquifer:	California Coastal Basin aquifers		
Formation Type:	Not Reported	Aquifer Type:	Not Reported
Construction Date:	Not Reported	Well Depth:	70
Well Depth Units:	ft	Well Hole Depth:	70
Well Hole Depth Units:	ft		

**AB139**  
North  
1/2 - 1 Mile  
Higher

**CA WELLS    CADWR0000008171**

Well ID:	01S04W14B001S	Well Type:	UNK
Source:	Department of Water Resources		
Other Name:	01S04W14B001S	GAMA PFAS Testing:	Not Reported
Groundwater Quality Data:	<a href="https://gamagroundwater.waterboards.ca.gov/gama/gamamap/public/GamaDataDisplay.asp?dataset=DWR&amp;samp_date=&amp;global_id=&amp;assigned_name=01S04W14B001S&amp;store_num=">https://gamagroundwater.waterboards.ca.gov/gama/gamamap/public/GamaDataDisplay.asp?dataset=DWR&amp;samp_date=&amp;global_id=&amp;assigned_name=01S04W14B001S&amp;store_num=</a>		
GeoTracker Data:	Not Reported		

**AB140**  
North  
1/2 - 1 Mile  
Higher

**CA WELLS    CADWR0000005718**

Well ID:	01S04W14B002S	Well Type:	UNK
Source:	Department of Water Resources		
Other Name:	01S04W14B002S	GAMA PFAS Testing:	Not Reported
Groundwater Quality Data:	<a href="https://gamagroundwater.waterboards.ca.gov/gama/gamamap/public/GamaDataDisplay.asp?dataset=DWR&amp;samp_date=&amp;global_id=&amp;assigned_name=01S04W14B002S&amp;store_num=">https://gamagroundwater.waterboards.ca.gov/gama/gamamap/public/GamaDataDisplay.asp?dataset=DWR&amp;samp_date=&amp;global_id=&amp;assigned_name=01S04W14B002S&amp;store_num=</a>		
GeoTracker Data:	Not Reported		

**AA141**  
South  
1/2 - 1 Mile  
Higher

**CA WELLS    CADDW0000009805**

Well ID:	3310031-038	Well Type:	MUNICIPAL
Source:	Department of Health Services		
Other Name:	GAGE WELL 66-1	GAMA PFAS Testing:	Not Reported
Groundwater Quality Data:	<a href="https://gamagroundwater.waterboards.ca.gov/gama/gamamap/public/GamaDataDisplay.asp?dataset=DHS&amp;samp_date=&amp;global_id=&amp;assigned_name=3310031-038&amp;store_num=">https://gamagroundwater.waterboards.ca.gov/gama/gamamap/public/GamaDataDisplay.asp?dataset=DHS&amp;samp_date=&amp;global_id=&amp;assigned_name=3310031-038&amp;store_num=</a>		
GeoTracker Data:	Not Reported		

**AA142**  
South  
1/2 - 1 Mile  
Higher

**CA WELLS    CAPFAS000001365**

Well ID:	3310031-038	Well Type:	MUNICIPAL
Source:	Department of Health Services		
Other Name:	GAGE WELL 66-1	GAMA PFAS Testing:	Yes
Groundwater Quality Data:	<a href="https://gamagroundwater.waterboards.ca.gov/gama/gamamap/public/GamaDataDisplay.asp?dataset=DHS&amp;samp_date=&amp;global_id=&amp;assigned_name=3310031-038&amp;store_num=">https://gamagroundwater.waterboards.ca.gov/gama/gamamap/public/GamaDataDisplay.asp?dataset=DHS&amp;samp_date=&amp;global_id=&amp;assigned_name=3310031-038&amp;store_num=</a>		

# GEOCHECK® - PHYSICAL SETTING SOURCE MAP FINDINGS

GeoTracker Data: Not Reported

**AA143  
South  
1/2 - 1 Mile  
Higher**

**CA WELLS 900**

Seq:	900	Prim sta c:	01S/04W-13N01 S
Frds no:	3310031031	County:	33
District:	14	User id:	WAT
System no:	3310031	Water type:	G
Source nam:	GAGE WELL 29-2	Station ty:	WELL/AMBNT/MUN/INTAKE/SUPPLY
Latitude:	340417.9	Longitude:	1171556.0
Precision:	1	Status:	AR
Comment 1:	Not Reported	Comment 2:	Not Reported
Comment 3:	Not Reported	Comment 4:	Not Reported
Comment 5:	Not Reported	Comment 6:	Not Reported
Comment 7:	Not Reported		
System no:	3310031	System nam:	Riverside, City Of
Hqname:	Not Reported	Address:	3900 MAIN STREET
City:	RIVERSIDE	State:	CA
Zip:	92522	Zip ext:	Not Reported
Pop serv:	245000	Connection:	58586
Area serve:	RIVERSIDE		
Sample date:	01-MAR-18	Finding:	5.1
Chemical:	NITRATE (AS N)	Report units:	MG/L
Dir:	0.4		
Sample date:	15-FEB-18	Finding:	5.2
Chemical:	NITRATE (AS N)	Report units:	MG/L
Dir:	0.4		
Sample date:	19-JAN-18	Finding:	319.
Chemical:	TRITIUM COUNTING ERROR	Report units:	PCI/L
Dir:	0.		
Sample date:	19-JAN-18	Finding:	328.
Chemical:	TRITIUM MDA95	Report units:	PCI/L
Dir:	0.		
Sample date:	19-JAN-18	Finding:	660.
Chemical:	SPECIFIC CONDUCTANCE	Report units:	US
Dir:	0.		
Sample date:	19-JAN-18	Finding:	8.1
Chemical:	PH, LABORATORY	Report units:	Not Reported
Dir:	0.		
Sample date:	19-JAN-18	Finding:	180.
Chemical:	ALKALINITY (TOTAL) AS CaCO3	Report units:	MG/L
Dir:	0.		
Sample date:	19-JAN-18	Finding:	210.
Chemical:	BICARBONATE ALKALINITY	Report units:	MG/L
Dir:	0.		
Sample date:	19-JAN-18	Finding:	5.2
Chemical:	NITRATE (AS N)	Report units:	MG/L

## GEOCHECK® - PHYSICAL SETTING SOURCE MAP FINDINGS

Dir:	0.4		
Sample date:	19-JAN-18	Finding:	280.
Chemical:	HARDNESS (TOTAL) AS CaCO <sub>3</sub>	Report units:	MG/L
Dir:	0.		
Sample date:	19-JAN-18	Finding:	89.
Chemical:	CALCIUM	Report units:	MG/L
Dir:	0.		
Sample date:	19-JAN-18	Finding:	14.
Chemical:	MAGNESIUM	Report units:	MG/L
Dir:	0.		
Sample date:	19-JAN-18	Finding:	28.
Chemical:	SODIUM	Report units:	MG/L
Dir:	0.		
Sample date:	19-JAN-18	Finding:	3.2
Chemical:	POTASSIUM	Report units:	MG/L
Dir:	0.		
Sample date:	19-JAN-18	Finding:	26.
Chemical:	CHLORIDE	Report units:	MG/L
Dir:	0.		
Sample date:	19-JAN-18	Finding:	95.
Chemical:	SULFATE	Report units:	MG/L
Dir:	0.5		
Sample date:	19-JAN-18	Finding:	0.53
Chemical:	FLUORIDE (F) (NATURAL-SOURCE)	Report units:	MG/L
Dir:	0.1		
Sample date:	19-JAN-18	Finding:	2.
Chemical:	CHROMIUM, HEXAVALENT	Report units:	UG/L
Dir:	1.		
Sample date:	19-JAN-18	Finding:	3.6
Chemical:	MOLYBDENUM	Report units:	UG/L
Dir:	0.		
Sample date:	19-JAN-18	Finding:	3.6
Chemical:	VANADIUM	Report units:	UG/L
Dir:	3.		
Sample date:	19-JAN-18	Finding:	1.2
Chemical:	GROSS ALPHA COUNTING ERROR	Report units:	PCI/L
Dir:	0.		
Sample date:	19-JAN-18	Finding:	6.3
Chemical:	GROSS BETA	Report units:	PCI/L
Dir:	4.		
Sample date:	19-JAN-18	Finding:	0.59
Chemical:	GROSS BETA COUNTING ERROR	Report units:	PCI/L
Dir:	0.		
Sample date:	19-JAN-18	Finding:	27.
Chemical:	URANIUM (PCI/L)	Report units:	PCI/L
Dir:	1.		

## GEOCHECK® - PHYSICAL SETTING SOURCE MAP FINDINGS

Sample date:	19-JAN-18	Finding:	1.4
Chemical:	TRICHLOROETHYLENE	Report units:	UG/L
Dir:	0.5		
Sample date:	19-JAN-18	Finding:	430.
Chemical:	TOTAL DISSOLVED SOLIDS	Report units:	MG/L
Dir:	0.		
Sample date:	19-JAN-18	Finding:	1.4
Chemical:	LANGELIER INDEX @ 60 C	Report units:	Not Reported
Dir:	0.		
Sample date:	19-JAN-18	Finding:	0.11
Chemical:	BROMIDE	Report units:	MG/L
Dir:	0.		
Sample date:	19-JAN-18	Finding:	13.
Chemical:	AGGRSSIVE INDEX (CORROSIVITY)	Report units:	Not Reported
Dir:	0.		
Sample date:	19-JAN-18	Finding:	5.2
Chemical:	NITRATE + NITRITE (AS N)	Report units:	MG/L
Dir:	0.4		
Sample date:	19-JAN-18	Finding:	35.
Chemical:	CHLORATE	Report units:	UG/L
Dir:	20.		
Sample date:	19-JAN-18	Finding:	2.1
Chemical:	GROSS ALPHA MDA95	Report units:	PCI/L
Dir:	0.		
Sample date:	19-JAN-18	Finding:	0.38
Chemical:	RADIUM 226 MDA95	Report units:	PCI/L
Dir:	0.		
Sample date:	19-JAN-18	Finding:	0.66
Chemical:	RADIUM 228 MDA95	Report units:	PCI/L
Dir:	0.		
Sample date:	19-JAN-18	Finding:	1.6
Chemical:	GROSS BETA MDA95	Report units:	PCI/L
Dir:	0.		
Sample date:	19-JAN-18	Finding:	0.504
Chemical:	STRONTIUM - 90 MDA95	Report units:	PCI/L
Dir:	0.		
Sample date:	19-JAN-18	Finding:	0.245
Chemical:	STRONTIUM - 90 COUNTING ERROR	Report units:	PCI/L
Dir:	0.		
Sample date:	21-DEC-17	Finding:	2.2
Chemical:	GROSS ALPHA MDA95	Report units:	PCI/L
Dir:	0.		
Sample date:	21-DEC-17	Finding:	0.41
Chemical:	RADIUM 226 MDA95	Report units:	PCI/L
Dir:	0.		
Sample date:	21-DEC-17	Finding:	0.77
Chemical:	RADIUM 228 MDA95	Report units:	PCI/L

## GEOCHECK® - PHYSICAL SETTING SOURCE MAP FINDINGS

Dir:	0.		
Sample date:	21-DEC-17	Finding:	1.4
Chemical:	GROSS BETA MDA95	Report units:	PCI/L
Dir:	0.		
Sample date:	21-DEC-17	Finding:	0.175
Chemical:	STRONTIUM - 90 COUNTING ERROR	Report units:	PCI/L
Dir:	0.		
Sample date:	21-DEC-17	Finding:	0.453
Chemical:	STRONTIUM - 90 MDA95	Report units:	PCI/L
Dir:	0.		
Sample date:	21-DEC-17	Finding:	320.
Chemical:	TRITIUM COUNTING ERROR	Report units:	PCI/L
Dir:	0.		
Sample date:	21-DEC-17	Finding:	333.
Chemical:	TRITIUM MDA95	Report units:	PCI/L
Dir:	0.		
Sample date:	21-DEC-17	Finding:	2.
Chemical:	ODOR THRESHOLD @ 60 C	Report units:	TON
Dir:	1.		
Sample date:	21-DEC-17	Finding:	670.
Chemical:	SPECIFIC CONDUCTANCE	Report units:	US
Dir:	0.		
Sample date:	21-DEC-17	Finding:	8.
Chemical:	PH, LABORATORY	Report units:	Not Reported
Dir:	0.		
Sample date:	21-DEC-17	Finding:	180.
Chemical:	ALKALINITY (TOTAL) AS CaCO3	Report units:	MG/L
Dir:	0.		
Sample date:	21-DEC-17	Finding:	220.
Chemical:	BICARBONATE ALKALINITY	Report units:	MG/L
Dir:	0.		
Sample date:	21-DEC-17	Finding:	5.6
Chemical:	NITRATE (AS N)	Report units:	MG/L
Dir:	0.4		
Sample date:	21-DEC-17	Finding:	280.
Chemical:	HARDNESS (TOTAL) AS CaCO3	Report units:	MG/L
Dir:	0.		
Sample date:	21-DEC-17	Finding:	88.
Chemical:	CALCIUM	Report units:	MG/L
Dir:	0.		
Sample date:	21-DEC-17	Finding:	14.
Chemical:	MAGNESIUM	Report units:	MG/L
Dir:	0.		
Sample date:	21-DEC-17	Finding:	28.
Chemical:	SODIUM	Report units:	MG/L
Dir:	0.		

## GEOCHECK® - PHYSICAL SETTING SOURCE MAP FINDINGS

Sample date:	21-DEC-17	Finding:	2.9
Chemical:	POTASSIUM	Report units:	MG/L
Dir:	0.		
Sample date:	21-DEC-17	Finding:	28.
Chemical:	CHLORIDE	Report units:	MG/L
Dir:	0.		
Sample date:	21-DEC-17	Finding:	94.
Chemical:	SULFATE	Report units:	MG/L
Dir:	0.5		
Sample date:	21-DEC-17	Finding:	0.54
Chemical:	FLUORIDE (F) (NATURAL-SOURCE)	Report units:	MG/L
Dir:	0.1		
Sample date:	21-DEC-17	Finding:	22.
Chemical:	SILICA	Report units:	MG/L
Dir:	0.		
Sample date:	21-DEC-17	Finding:	2.
Chemical:	CHROMIUM, HEXAVALENT	Report units:	UG/L
Dir:	1.		
Sample date:	21-DEC-17	Finding:	3.2
Chemical:	MOLYBDENUM	Report units:	UG/L
Dir:	0.		
Sample date:	21-DEC-17	Finding:	3.3
Chemical:	VANADIUM	Report units:	UG/L
Dir:	3.		
Sample date:	21-DEC-17	Finding:	8.1e-003
Chemical:	LITHIUM	Report units:	UG/L
Dir:	0.		
Sample date:	21-DEC-17	Finding:	0.97
Chemical:	GROSS ALPHA COUNTING ERROR	Report units:	PCI/L
Dir:	0.		
Sample date:	21-DEC-17	Finding:	0.56
Chemical:	GROSS BETA COUNTING ERROR	Report units:	PCI/L
Dir:	0.		
Sample date:	21-DEC-17	Finding:	20.
Chemical:	URANIUM (PCI/L)	Report units:	PCI/L
Dir:	1.		
Sample date:	21-DEC-17	Finding:	1.7
Chemical:	TRICHLOROETHYLENE	Report units:	UG/L
Dir:	0.5		
Sample date:	21-DEC-17	Finding:	440.
Chemical:	TOTAL DISSOLVED SOLIDS	Report units:	MG/L
Dir:	0.		
Sample date:	21-DEC-17	Finding:	1.3
Chemical:	LANGELIER INDEX @ 60 C	Report units:	Not Reported
Dir:	0.		
Sample date:	21-DEC-17	Finding:	0.12
Chemical:	BROMIDE	Report units:	MG/L

## GEOCHECK® - PHYSICAL SETTING SOURCE MAP FINDINGS

Dir:	0.		
Sample date:	21-DEC-17	Finding:	13.
Chemical:	AGGRSSIVE INDEX (CORROSIIVITY)	Report units:	Not Reported
Dir:	0.		
Sample date:	21-DEC-17	Finding:	5.6
Chemical:	NITRATE + NITRITE (AS N)	Report units:	MG/L
Dir:	0.4		
Sample date:	21-DEC-17	Finding:	38.
Chemical:	CHLORATE	Report units:	UG/L
Dir:	20.		
Sample date:	06-OCT-17	Finding:	6.5
Chemical:	NITRATE (AS N)	Report units:	MG/L
Dir:	0.4		
Sample date:	10-AUG-17	Finding:	0.63
Chemical:	FLUORIDE (F) (NATURAL-SOURCE)	Report units:	MG/L
Dir:	0.1		
Sample date:	10-AUG-17	Finding:	100.
Chemical:	SULFATE	Report units:	MG/L
Dir:	0.5		
Sample date:	10-AUG-17	Finding:	3.5
Chemical:	MOLYDBENDUM	Report units:	UG/L
Dir:	0.		
Sample date:	10-AUG-17	Finding:	3.4
Chemical:	VANADIUM	Report units:	UG/L
Dir:	3.		
Sample date:	10-AUG-17	Finding:	30.
Chemical:	GROSS ALPHA	Report units:	PCI/L
Dir:	3.		
Sample date:	10-AUG-17	Finding:	1.4
Chemical:	GROSS ALPHA COUNTING ERROR	Report units:	PCI/L
Dir:	0.		
Sample date:	10-AUG-17	Finding:	0.61
Chemical:	GROSS BETA COUNTING ERROR	Report units:	PCI/L
Dir:	0.		
Sample date:	10-AUG-17	Finding:	27.
Chemical:	URANIUM (PCI/L)	Report units:	PCI/L
Dir:	1.		
Sample date:	10-AUG-17	Finding:	1.9
Chemical:	TRICHLOROETHYLENE	Report units:	UG/L
Dir:	0.5		
Sample date:	10-AUG-17	Finding:	460.
Chemical:	TOTAL DISSOLVED SOLIDS	Report units:	MG/L
Dir:	0.		
Sample date:	10-AUG-17	Finding:	1.2
Chemical:	LANGELIER INDEX @ 60 C	Report units:	Not Reported
Dir:	0.		

## GEOCHECK® - PHYSICAL SETTING SOURCE MAP FINDINGS

Sample date:	10-AUG-17	Finding:	6.7e-003
Chemical:	1,2,3-TRICHLOROPROPANE	Report units:	UG/L
Dir:	5.e-003		
Sample date:	10-AUG-17	Finding:	0.13
Chemical:	BROMIDE	Report units:	MG/L
Dir:	0.		
Sample date:	10-AUG-17	Finding:	13.
Chemical:	AGGRSSIVE INDEX (CORROSIVITY)	Report units:	Not Reported
Dir:	0.		
Sample date:	10-AUG-17	Finding:	6.2
Chemical:	NITRATE + NITRITE (AS N)	Report units:	MG/L
Dir:	0.4		
Sample date:	10-AUG-17	Finding:	4.2
Chemical:	PERCHLORATE	Report units:	UG/L
Dir:	4.		
Sample date:	10-AUG-17	Finding:	45.
Chemical:	CHLORATE	Report units:	UG/L
Dir:	20.		
Sample date:	10-AUG-17	Finding:	2.
Chemical:	GROSS ALPHA MDA95	Report units:	PCI/L
Dir:	0.		
Sample date:	10-AUG-17	Finding:	0.44
Chemical:	RADIUM 226 MDA95	Report units:	PCI/L
Dir:	0.		
Sample date:	10-AUG-17	Finding:	0.8
Chemical:	RADIUM 228 MDA95	Report units:	PCI/L
Dir:	0.		
Sample date:	10-AUG-17	Finding:	1.6
Chemical:	GROSS BETA MDA95	Report units:	PCI/L
Dir:	0.		
Sample date:	10-AUG-17	Finding:	0.609
Chemical:	STRONTIUM - 90 COUNTING ERROR	Report units:	PCI/L
Dir:	0.		
Sample date:	10-AUG-17	Finding:	1.52
Chemical:	STRONTIUM - 90 MDA95	Report units:	PCI/L
Dir:	0.		
Sample date:	10-AUG-17	Finding:	257.
Chemical:	TRITIUM COUNTING ERROR	Report units:	PCI/L
Dir:	0.		
Sample date:	10-AUG-17	Finding:	272.
Chemical:	TRITIUM MDA95	Report units:	PCI/L
Dir:	0.		
Sample date:	10-AUG-17	Finding:	700.
Chemical:	SPECIFIC CONDUCTANCE	Report units:	US
Dir:	0.		
Sample date:	10-AUG-17	Finding:	7.8
Chemical:	PH, LABORATORY	Report units:	Not Reported



## GEOCHECK® - PHYSICAL SETTING SOURCE MAP FINDINGS

Dir:	0.		
Sample date:	10-AUG-17	Finding:	190.
Chemical:	ALKALINITY (TOTAL) AS CaCO3	Report units:	MG/L
Dir:	0.		
Sample date:	10-AUG-17	Finding:	230.
Chemical:	BICARBONATE ALKALINITY	Report units:	MG/L
Dir:	0.		
Sample date:	10-AUG-17	Finding:	6.2
Chemical:	NITRATE (AS N)	Report units:	MG/L
Dir:	0.4		
Sample date:	10-AUG-17	Finding:	6.8e-002
Chemical:	PHOSPHATE (AS PO4)	Report units:	UG/L
Dir:	0.		
Sample date:	10-AUG-17	Finding:	300.
Chemical:	HARDNESS (TOTAL) AS CaCO3	Report units:	MG/L
Dir:	0.		
Sample date:	10-AUG-17	Finding:	94.
Chemical:	CALCIUM	Report units:	MG/L
Dir:	0.		
Sample date:	10-AUG-17	Finding:	15.
Chemical:	MAGNESIUM	Report units:	MG/L
Dir:	0.		
Sample date:	10-AUG-17	Finding:	31.
Chemical:	SODIUM	Report units:	MG/L
Dir:	0.		
Sample date:	10-AUG-17	Finding:	3.4
Chemical:	POTASSIUM	Report units:	MG/L
Dir:	0.		
Sample date:	10-AUG-17	Finding:	30.
Chemical:	CHLORIDE	Report units:	MG/L
Dir:	0.		
Sample date:	10-AUG-17	Finding:	2.4
Chemical:	CHROMIUM, HEXAVALENT	Report units:	UG/L
Dir:	1.		
Sample date:	09-MAR-17	Finding:	5.1
Chemical:	NITRATE (AS N)	Report units:	MG/L
Dir:	0.4		
Sample date:	08-FEB-17	Finding:	0.8
Chemical:	GROSS BETA MDA95	Report units:	PCI/L
Dir:	0.		
Sample date:	08-FEB-17	Finding:	0.507
Chemical:	STRONTIUM - 90 MDA95	Report units:	PCI/L
Dir:	0.		
Sample date:	08-FEB-17	Finding:	292.
Chemical:	TRITIUM COUNTING ERROR	Report units:	PCI/L
Dir:	0.		

## GEOCHECK® - PHYSICAL SETTING SOURCE MAP FINDINGS

Sample date:	08-FEB-17	Finding:	296.
Chemical:	TRITIUM MDA95	Report units:	PCI/L
Dir:	0.		
Sample date:	08-FEB-17	Finding:	690.
Chemical:	SPECIFIC CONDUCTANCE	Report units:	US
Dir:	0.		
Sample date:	08-FEB-17	Finding:	8.2
Chemical:	PH, LABORATORY	Report units:	Not Reported
Dir:	0.		
Sample date:	08-FEB-17	Finding:	190.
Chemical:	ALKALINITY (TOTAL) AS CaCO3	Report units:	MG/L
Dir:	0.		
Sample date:	08-FEB-17	Finding:	230.
Chemical:	BICARBONATE ALKALINITY	Report units:	MG/L
Dir:	0.		
Sample date:	08-FEB-17	Finding:	2.4
Chemical:	CARBONATE ALKALINITY	Report units:	MG/L
Dir:	0.		
Sample date:	08-FEB-17	Finding:	5.2
Chemical:	NITRATE (AS N)	Report units:	MG/L
Dir:	0.4		
Sample date:	08-FEB-17	Finding:	300.
Chemical:	HARDNESS (TOTAL) AS CaCO3	Report units:	MG/L
Dir:	0.		
Sample date:	08-FEB-17	Finding:	95.
Chemical:	CALCIUM	Report units:	MG/L
Dir:	0.		
Sample date:	08-FEB-17	Finding:	15.
Chemical:	MAGNESIUM	Report units:	MG/L
Dir:	0.		
Sample date:	08-FEB-17	Finding:	30.
Chemical:	SODIUM	Report units:	MG/L
Dir:	0.		
Sample date:	08-FEB-17	Finding:	3.4
Chemical:	POTASSIUM	Report units:	MG/L
Dir:	0.		
Sample date:	08-FEB-17	Finding:	27.
Chemical:	CHLORIDE	Report units:	MG/L
Dir:	0.		
Sample date:	08-FEB-17	Finding:	100.
Chemical:	SULFATE	Report units:	MG/L
Dir:	0.5		
Sample date:	08-FEB-17	Finding:	0.6
Chemical:	FLUORIDE (F) (NATURAL-SOURCE)	Report units:	MG/L
Dir:	0.1		
Sample date:	08-FEB-17	Finding:	2.
Chemical:	CHROMIUM, HEXAVALENT	Report units:	UG/L

## GEOCHECK® - PHYSICAL SETTING SOURCE MAP FINDINGS

Dir:	1.		
Sample date:	08-FEB-17	Finding:	3.4
Chemical:	MOLYDBENDUM	Report units:	UG/L
Dir:	0.		
Sample date:	08-FEB-17	Finding:	3.9
Chemical:	VANADIUM	Report units:	UG/L
Dir:	3.		
Sample date:	08-FEB-17	Finding:	0.37
Chemical:	GROSS ALPHA COUNTING ERROR	Report units:	PCI/L
Dir:	0.		
Sample date:	08-FEB-17	Finding:	7.4
Chemical:	GROSS BETA	Report units:	PCI/L
Dir:	4.		
Sample date:	08-FEB-17	Finding:	1.2
Chemical:	GROSS BETA COUNTING ERROR	Report units:	PCI/L
Dir:	0.		
Sample date:	08-FEB-17	Finding:	0.24
Chemical:	RADIUM 226 COUNTING ERROR	Report units:	PCI/L
Dir:	0.		
Sample date:	08-FEB-17	Finding:	28.
Chemical:	URANIUM (PCI/L)	Report units:	PCI/L
Dir:	1.		
Sample date:	08-FEB-17	Finding:	2.1
Chemical:	TRICHLOROETHYLENE	Report units:	UG/L
Dir:	0.5		
Sample date:	08-FEB-17	Finding:	450.
Chemical:	TOTAL DISSOLVED SOLIDS	Report units:	MG/L
Dir:	0.		
Sample date:	08-FEB-17	Finding:	1.5
Chemical:	LANGELIER INDEX @ 60 C	Report units:	Not Reported
Dir:	0.		
Sample date:	08-FEB-17	Finding:	0.12
Chemical:	TURBIDITY, LABORATORY	Report units:	NTU
Dir:	0.1		
Sample date:	08-FEB-17	Finding:	0.12
Chemical:	BROMIDE	Report units:	MG/L
Dir:	0.		
Sample date:	08-FEB-17	Finding:	13.
Chemical:	AGGRSSIVE INDEX (CORROSIVITY)	Report units:	Not Reported
Dir:	0.		
Sample date:	08-FEB-17	Finding:	5.2
Chemical:	NITRATE + NITRITE (AS N)	Report units:	MG/L
Dir:	0.4		
Sample date:	08-FEB-17	Finding:	37.
Chemical:	CHLORATE	Report units:	UG/L
Dir:	20.		

## GEOCHECK® - PHYSICAL SETTING SOURCE MAP FINDINGS

Sample date:	08-FEB-17	Finding:	1.4
Chemical:	GROSS ALPHA MDA95	Report units:	PCI/L
Dir:	0.		
Sample date:	08-FEB-17	Finding:	0.49
Chemical:	RADIUM 226 MDA95	Report units:	PCI/L
Dir:	0.		
Sample date:	08-FEB-17	Finding:	0.99
Chemical:	RADIUM 228 MDA95	Report units:	PCI/L
Dir:	0.		
Sample date:	08-FEB-17	Finding:	0.199
Chemical:	STRONTIUM - 90 COUNTING ERROR	Report units:	PCI/L
Dir:	0.		
Sample date:	25-JAN-17	Finding:	5.6
Chemical:	ARSENIC	Report units:	UG/L
Dir:	2.		
Sample date:	26-OCT-16	Finding:	5.
Chemical:	NITRATE (AS N)	Report units:	MG/L
Dir:	0.4		
Sample date:	25-OCT-16	Finding:	1.2
Chemical:	GROSS ALPHA COUNTING ERROR	Report units:	PCI/L
Dir:	0.		
Sample date:	25-OCT-16	Finding:	2.4
Chemical:	TRICHLOROETHYLENE	Report units:	UG/L
Dir:	0.5		
Sample date:	25-OCT-16	Finding:	2.
Chemical:	GROSS ALPHA MDA95	Report units:	PCI/L
Dir:	0.		
Sample date:	25-OCT-16	Finding:	27.
Chemical:	URANIUM (PCI/L)	Report units:	PCI/L
Dir:	1.		
Sample date:	22-SEP-16	Finding:	2.5
Chemical:	GROSS ALPHA MDA95	Report units:	PCI/L
Dir:	0.		
Sample date:	22-SEP-16	Finding:	1.6
Chemical:	GROSS ALPHA COUNTING ERROR	Report units:	PCI/L
Dir:	0.		
Sample date:	22-SEP-16	Finding:	27.
Chemical:	URANIUM (PCI/L)	Report units:	PCI/L
Dir:	1.		
Sample date:	22-SEP-16	Finding:	2.8
Chemical:	TRICHLOROETHYLENE	Report units:	UG/L
Dir:	0.5		
Sample date:	31-AUG-16	Finding:	2.
Chemical:	CHROMIUM, HEXAVALENT	Report units:	UG/L
Dir:	1.		
Sample date:	31-AUG-16	Finding:	0.12
Chemical:	BROMIDE	Report units:	MG/L

## GEOCHECK® - PHYSICAL SETTING SOURCE MAP FINDINGS

Dir:	0.		
Sample date:	31-AUG-16	Finding:	268.
Chemical:	TRITIUM COUNTING ERROR	Report units:	PCI/L
Dir:	0.		
Sample date:	31-AUG-16	Finding:	282.
Chemical:	TRITIUM MDA95	Report units:	PCI/L
Dir:	0.		
Sample date:	31-AUG-16	Finding:	2.
Chemical:	GROSS BETA COUNTING ERROR	Report units:	PCI/L
Dir:	0.		
Sample date:	31-AUG-16	Finding:	1.3
Chemical:	GROSS BETA MDA95	Report units:	PCI/L
Dir:	0.		
Sample date:	31-AUG-16	Finding:	3.1
Chemical:	MOLYDBENDUM	Report units:	UG/L
Dir:	0.		
Sample date:	31-AUG-16	Finding:	32.
Chemical:	CHLORATE	Report units:	UG/L
Dir:	20.		
Sample date:	17-MAR-16	Finding:	3.8
Chemical:	GROSS ALPHA COUNTING ERROR	Report units:	PCI/L
Dir:	0.		
Sample date:	17-MAR-16	Finding:	28.
Chemical:	URANIUM (PCI/L)	Report units:	PCI/L
Dir:	1.		
Sample date:	17-MAR-16	Finding:	4.
Chemical:	TRICHLOROETHYLENE	Report units:	UG/L
Dir:	0.5		
Sample date:	17-MAR-16	Finding:	4.1
Chemical:	PERCHLORATE	Report units:	UG/L
Dir:	4.		
Sample date:	17-MAR-16	Finding:	3.
Chemical:	GROSS ALPHA MDA95	Report units:	PCI/L
Dir:	0.		
Sample date:	24-FEB-16	Finding:	0.59
Chemical:	FLUORIDE (F) (NATURAL-SOURCE)	Report units:	MG/L
Dir:	0.1		
Sample date:	24-FEB-16	Finding:	2.
Chemical:	CHROMIUM, HEXAVALENT	Report units:	UG/L
Dir:	1.		
Sample date:	24-FEB-16	Finding:	2.9
Chemical:	MOLYDBENDUM	Report units:	UG/L
Dir:	0.		
Sample date:	24-FEB-16	Finding:	3.6
Chemical:	VANADIUM	Report units:	UG/L
Dir:	3.		

## GEOCHECK® - PHYSICAL SETTING SOURCE MAP FINDINGS

Sample date:	24-FEB-16	Finding:	34.
Chemical:	GROSS ALPHA	Report units:	PCI/L
Dir:	3.		
Sample date:	24-FEB-16	Finding:	0.41
Chemical:	GROSS ALPHA COUNTING ERROR	Report units:	PCI/L
Dir:	0.		
Sample date:	24-FEB-16	Finding:	7.2
Chemical:	GROSS BETA	Report units:	PCI/L
Dir:	4.		
Sample date:	24-FEB-16	Finding:	1.8
Chemical:	GROSS BETA COUNTING ERROR	Report units:	PCI/L
Dir:	0.		
Sample date:	24-FEB-16	Finding:	26.
Chemical:	URANIUM (PCI/L)	Report units:	PCI/L
Dir:	1.		
Sample date:	24-FEB-16	Finding:	3.2
Chemical:	TRICHLOROETHYLENE	Report units:	UG/L
Dir:	0.5		
Sample date:	24-FEB-16	Finding:	450.
Chemical:	TOTAL DISSOLVED SOLIDS	Report units:	MG/L
Dir:	0.		
Sample date:	24-FEB-16	Finding:	1.
Chemical:	LANGELIER INDEX @ 60 C	Report units:	Not Reported
Dir:	0.		
Sample date:	24-FEB-16	Finding:	7.1e-002
Chemical:	TURBIDITY, LABORATORY	Report units:	NTU
Dir:	0.1		
Sample date:	24-FEB-16	Finding:	0.11
Chemical:	BROMIDE	Report units:	MG/L
Dir:	0.		
Sample date:	24-FEB-16	Finding:	12.
Chemical:	AGGRSSIVE INDEX (CORROSIVITY)	Report units:	Not Reported
Dir:	0.		
Sample date:	24-FEB-16	Finding:	4.8
Chemical:	NITRATE + NITRITE (AS N)	Report units:	MG/L
Dir:	0.4		
Sample date:	24-FEB-16	Finding:	26.
Chemical:	CHLORATE	Report units:	UG/L
Dir:	20.		
Sample date:	24-FEB-16	Finding:	1.6
Chemical:	GROSS ALPHA MDA95	Report units:	PCI/L
Dir:	0.		
Sample date:	24-FEB-16	Finding:	0.25
Chemical:	RADIUM 226 MDA95	Report units:	PCI/L
Dir:	0.		
Sample date:	24-FEB-16	Finding:	0.75
Chemical:	RADIUM 228 MDA95	Report units:	PCI/L

## GEOCHECK® - PHYSICAL SETTING SOURCE MAP FINDINGS

Dir:	0.		
Sample date:	24-FEB-16	Finding:	1.1
Chemical:	GROSS BETA MDA95	Report units:	PCI/L
Dir:	0.		
Sample date:	24-FEB-16	Finding:	110.
Chemical:	SULFATE	Report units:	MG/L
Dir:	0.5		
Sample date:	24-FEB-16	Finding:	26.
Chemical:	CHLORIDE	Report units:	MG/L
Dir:	0.		
Sample date:	24-FEB-16	Finding:	3.4
Chemical:	POTASSIUM	Report units:	MG/L
Dir:	0.		
Sample date:	24-FEB-16	Finding:	30.
Chemical:	SODIUM	Report units:	MG/L
Dir:	0.		
Sample date:	24-FEB-16	Finding:	15.
Chemical:	MAGNESIUM	Report units:	MG/L
Dir:	0.		
Sample date:	24-FEB-16	Finding:	92.
Chemical:	CALCIUM	Report units:	MG/L
Dir:	0.		
Sample date:	24-FEB-16	Finding:	290.
Chemical:	HARDNESS (TOTAL) AS CaCO3	Report units:	MG/L
Dir:	0.		
Sample date:	24-FEB-16	Finding:	4.8
Chemical:	NITRATE (AS N)	Report units:	MG/L
Dir:	0.4		
Sample date:	24-FEB-16	Finding:	220.
Chemical:	BICARBONATE ALKALINITY	Report units:	MG/L
Dir:	0.		
Sample date:	24-FEB-16	Finding:	180.
Chemical:	ALKALINITY (TOTAL) AS CaCO3	Report units:	MG/L
Dir:	0.		
Sample date:	24-FEB-16	Finding:	7.7
Chemical:	PH, LABORATORY	Report units:	Not Reported
Dir:	0.		
Sample date:	24-FEB-16	Finding:	690.
Chemical:	SPECIFIC CONDUCTANCE	Report units:	US
Dir:	0.		
Sample date:	24-FEB-16	Finding:	323.
Chemical:	TRITIUM MDA95	Report units:	PCI/L
Dir:	0.		
Sample date:	24-FEB-16	Finding:	323.
Chemical:	TRITIUM MDA95	Report units:	PCI/L
Dir:	0.		

## GEOCHECK® - PHYSICAL SETTING SOURCE MAP FINDINGS

Sample date:	24-FEB-16	Finding:	312.
Chemical:	TRITIUM COUNTING ERROR	Report units:	PCI/L
Dir:	0.		
Sample date:	24-FEB-16	Finding:	312.
Chemical:	TRITIUM COUNTING ERROR	Report units:	PCI/L
Dir:	0.		
Sample date:	24-FEB-16	Finding:	0.1
Chemical:	RADIUM 226 COUNTING ERROR	Report units:	PCI/L
Dir:	0.		
Sample date:	07-JAN-16	Finding:	1.9
Chemical:	TRICHLOROETHYLENE	Report units:	UG/L
Dir:	0.5		
Sample date:	07-JAN-16	Finding:	31.
Chemical:	URANIUM (PCI/L)	Report units:	PCI/L
Dir:	1.		
Sample date:	07-JAN-16	Finding:	0.39
Chemical:	GROSS ALPHA COUNTING ERROR	Report units:	PCI/L
Dir:	0.		
Sample date:	07-JAN-16	Finding:	30.
Chemical:	GROSS ALPHA	Report units:	PCI/L
Dir:	3.		
Sample date:	07-JAN-16	Finding:	1.7
Chemical:	GROSS ALPHA MDA95	Report units:	PCI/L
Dir:	0.		
Sample date:	03-DEC-15	Finding:	110.
Chemical:	SULFATE	Report units:	MG/L
Dir:	0.5		
Sample date:	03-DEC-15	Finding:	0.77
Chemical:	RADIUM 228 MDA95	Report units:	PCI/L
Dir:	0.		
Sample date:	03-DEC-15	Finding:	0.28
Chemical:	RADIUM 226 MDA95	Report units:	PCI/L
Dir:	0.		
Sample date:	03-DEC-15	Finding:	1.3
Chemical:	GROSS ALPHA MDA95	Report units:	PCI/L
Dir:	0.		
Sample date:	03-DEC-15	Finding:	28.
Chemical:	CHLORATE	Report units:	UG/L
Dir:	20.		
Sample date:	03-DEC-15	Finding:	4700.
Chemical:	NITRATE + NITRITE (AS N)	Report units:	MG/L
Dir:	0.4		
Sample date:	03-DEC-15	Finding:	13.
Chemical:	AGGRSSIVE INDEX (CORROSIVITY)	Report units:	Not Reported
Dir:	0.		
Sample date:	03-DEC-15	Finding:	0.11
Chemical:	BROMIDE	Report units:	MG/L



## GEOCHECK® - PHYSICAL SETTING SOURCE MAP FINDINGS

Dir:	0.		
Sample date:	03-DEC-15	Finding:	7.6e-002
Chemical:	TURBIDITY, LABORATORY	Report units:	NTU
Dir:	0.1		
Sample date:	03-DEC-15	Finding:	4700.
Chemical:	CARBON DIOXIDE	Report units:	UG/L
Dir:	0.		
Sample date:	03-DEC-15	Finding:	21.
Chemical:	NITRATE (AS NO3)	Report units:	MG/L
Dir:	2.		
Sample date:	03-DEC-15	Finding:	296.
Chemical:	TRITIUM COUNTING ERROR	Report units:	PCI/L
Dir:	0.		
Sample date:	03-DEC-15	Finding:	311.
Chemical:	TRITIUM MDA95	Report units:	PCI/L
Dir:	0.		
Sample date:	03-DEC-15	Finding:	690.
Chemical:	SPECIFIC CONDUCTANCE	Report units:	US
Dir:	0.		
Sample date:	03-DEC-15	Finding:	7.9
Chemical:	PH, LABORATORY	Report units:	Not Reported
Dir:	0.		
Sample date:	03-DEC-15	Finding:	180.
Chemical:	ALKALINITY (TOTAL) AS CaCO3	Report units:	MG/L
Dir:	0.		
Sample date:	03-DEC-15	Finding:	230.
Chemical:	BICARBONATE ALKALINITY	Report units:	MG/L
Dir:	0.		
Sample date:	03-DEC-15	Finding:	4.7
Chemical:	NITRATE (AS N)	Report units:	MG/L
Dir:	0.4		
Sample date:	03-DEC-15	Finding:	0.16
Chemical:	PHOSPHATE (AS PO4)	Report units:	UG/L
Dir:	0.		
Sample date:	03-DEC-15	Finding:	280.
Chemical:	HARDNESS (TOTAL) AS CaCO3	Report units:	MG/L
Dir:	0.		
Sample date:	03-DEC-15	Finding:	89.
Chemical:	CALCIUM	Report units:	MG/L
Dir:	0.		
Sample date:	03-DEC-15	Finding:	14.
Chemical:	MAGNESIUM	Report units:	MG/L
Dir:	0.		
Sample date:	03-DEC-15	Finding:	28.
Chemical:	SODIUM	Report units:	MG/L
Dir:	0.		

## GEOCHECK® - PHYSICAL SETTING SOURCE MAP FINDINGS

Sample date:	03-DEC-15	Finding:	3.2
Chemical:	POTASSIUM	Report units:	MG/L
Dir:	0.		
Sample date:	03-DEC-15	Finding:	27.
Chemical:	CHLORIDE	Report units:	MG/L
Dir:	0.		
Sample date:	03-DEC-15	Finding:	1.2
Chemical:	GROSS BETA MDA95	Report units:	PCI/L
Dir:	0.		
Sample date:	03-DEC-15	Finding:	0.6
Chemical:	FLUORIDE (F) (NATURAL-SOURCE)	Report units:	MG/L
Dir:	0.1		
Sample date:	03-DEC-15	Finding:	2.
Chemical:	CHROMIUM, HEXAVALENT	Report units:	UG/L
Dir:	1.		
Sample date:	03-DEC-15	Finding:	3.1
Chemical:	MOLYBDENUM	Report units:	UG/L
Dir:	0.		
Sample date:	03-DEC-15	Finding:	34.
Chemical:	GROSS ALPHA	Report units:	PCI/L
Dir:	3.		
Sample date:	03-DEC-15	Finding:	0.42
Chemical:	GROSS ALPHA COUNTING ERROR	Report units:	PCI/L
Dir:	0.		
Sample date:	03-DEC-15	Finding:	8.8
Chemical:	GROSS BETA	Report units:	PCI/L
Dir:	4.		
Sample date:	03-DEC-15	Finding:	1.8
Chemical:	GROSS BETA COUNTING ERROR	Report units:	PCI/L
Dir:	0.		
Sample date:	03-DEC-15	Finding:	0.13
Chemical:	RADIUM 226 COUNTING ERROR	Report units:	PCI/L
Dir:	0.		
Sample date:	03-DEC-15	Finding:	27.
Chemical:	URANIUM (PCI/L)	Report units:	PCI/L
Dir:	1.		
Sample date:	03-DEC-15	Finding:	2.9
Chemical:	TRICHLOROETHYLENE	Report units:	UG/L
Dir:	0.5		
Sample date:	03-DEC-15	Finding:	470.
Chemical:	TOTAL DISSOLVED SOLIDS	Report units:	MG/L
Dir:	0.		
Sample date:	03-DEC-15	Finding:	1.2
Chemical:	LANGELIER INDEX @ 60 C	Report units:	Not Reported
Dir:	0.		
Sample date:	23-OCT-15	Finding:	31.
Chemical:	GROSS ALPHA	Report units:	PCI/L

## GEOCHECK® - PHYSICAL SETTING SOURCE MAP FINDINGS

Dir:	3.		
Sample date:	23-OCT-15	Finding:	0.4
Chemical:	GROSS ALPHA COUNTING ERROR	Report units:	PCI/L
Dir:	0.		
Sample date:	23-OCT-15	Finding:	1.3
Chemical:	GROSS ALPHA MDA95	Report units:	PCI/L
Dir:	0.		
Sample date:	22-OCT-15	Finding:	27.
Chemical:	URANIUM (PCI/L)	Report units:	PCI/L
Dir:	1.		
Sample date:	22-OCT-15	Finding:	2.9
Chemical:	TRICHLOROETHYLENE	Report units:	UG/L
Dir:	0.5		
Sample date:	17-SEP-15	Finding:	0.36
Chemical:	GROSS ALPHA COUNTING ERROR	Report units:	PCI/L
Dir:	0.		
Sample date:	17-SEP-15	Finding:	26.
Chemical:	URANIUM (PCI/L)	Report units:	PCI/L
Dir:	1.		
Sample date:	17-SEP-15	Finding:	4.4
Chemical:	TRICHLOROETHYLENE	Report units:	UG/L
Dir:	0.5		
Sample date:	17-SEP-15	Finding:	4.1
Chemical:	PERCHLORATE	Report units:	UG/L
Dir:	4.		
Sample date:	17-SEP-15	Finding:	1.5
Chemical:	GROSS ALPHA MDA95	Report units:	PCI/L
Dir:	0.		
Sample date:	21-AUG-15	Finding:	5100.
Chemical:	NITRATE + NITRITE (AS N)	Report units:	MG/L
Dir:	0.4		
Sample date:	21-AUG-15	Finding:	4.4
Chemical:	PERCHLORATE	Report units:	UG/L
Dir:	4.		
Sample date:	21-AUG-15	Finding:	28.
Chemical:	CHLORATE	Report units:	UG/L
Dir:	20.		
Sample date:	21-AUG-15	Finding:	1.3
Chemical:	GROSS ALPHA MDA95	Report units:	PCI/L
Dir:	0.		
Sample date:	21-AUG-15	Finding:	0.32
Chemical:	RADIUM 226 MDA95	Report units:	PCI/L
Dir:	0.		
Sample date:	21-AUG-15	Finding:	0.6
Chemical:	RADIUM 228 MDA95	Report units:	PCI/L
Dir:	0.		

## GEOCHECK® - PHYSICAL SETTING SOURCE MAP FINDINGS

Sample date:	21-AUG-15	Finding:	1.5
Chemical:	GROSS BETA MDA95	Report units:	PCI/L
Dir:	0.		
Sample date:	21-AUG-15	Finding:	0.311
Chemical:	STRONTIUM - 90 COUNTING ERROR	Report units:	PCI/L
Dir:	0.		
Sample date:	21-AUG-15	Finding:	319.
Chemical:	TRITIUM COUNTING ERROR	Report units:	PCI/L
Dir:	0.		
Sample date:	21-AUG-15	Finding:	340.
Chemical:	TRITIUM MDA95	Report units:	PCI/L
Dir:	0.		
Sample date:	21-AUG-15	Finding:	670.
Chemical:	SPECIFIC CONDUCTANCE	Report units:	US
Dir:	0.		
Sample date:	21-AUG-15	Finding:	7.9
Chemical:	PH, LABORATORY	Report units:	Not Reported
Dir:	0.		
Sample date:	21-AUG-15	Finding:	180.
Chemical:	ALKALINITY (TOTAL) AS CaCO3	Report units:	MG/L
Dir:	0.		
Sample date:	21-AUG-15	Finding:	220.
Chemical:	BICARBONATE ALKALINITY	Report units:	MG/L
Dir:	0.		
Sample date:	21-AUG-15	Finding:	5.1
Chemical:	NITRATE (AS N)	Report units:	MG/L
Dir:	0.4		
Sample date:	21-AUG-15	Finding:	270.
Chemical:	HARDNESS (TOTAL) AS CaCO3	Report units:	MG/L
Dir:	0.		
Sample date:	21-AUG-15	Finding:	84.
Chemical:	CALCIUM	Report units:	MG/L
Dir:	0.		
Sample date:	21-AUG-15	Finding:	14.
Chemical:	MAGNESIUM	Report units:	MG/L
Dir:	0.		
Sample date:	21-AUG-15	Finding:	28.
Chemical:	SODIUM	Report units:	MG/L
Dir:	0.		
Sample date:	21-AUG-15	Finding:	3.2
Chemical:	POTASSIUM	Report units:	MG/L
Dir:	0.		
Sample date:	21-AUG-15	Finding:	27.
Chemical:	CHLORIDE	Report units:	MG/L
Dir:	0.		
Sample date:	21-AUG-15	Finding:	100.
Chemical:	SULFATE	Report units:	MG/L

## GEOCHECK® - PHYSICAL SETTING SOURCE MAP FINDINGS

Dir:	0.5		
Sample date:	21-AUG-15	Finding:	0.6
Chemical:	FLUORIDE (F) (NATURAL-SOURCE)	Report units:	MG/L
Dir:	0.1		
Sample date:	21-AUG-15	Finding:	1.9
Chemical:	CHROMIUM, HEXAVALENT	Report units:	UG/L
Dir:	1.		
Sample date:	21-AUG-15	Finding:	3.1
Chemical:	MOLYDBENDUM	Report units:	UG/L
Dir:	0.		
Sample date:	21-AUG-15	Finding:	3.1
Chemical:	VANADIUM	Report units:	UG/L
Dir:	3.		
Sample date:	21-AUG-15	Finding:	0.37
Chemical:	GROSS ALPHA COUNTING ERROR	Report units:	PCI/L
Dir:	0.		
Sample date:	21-AUG-15	Finding:	2.
Chemical:	GROSS BETA COUNTING ERROR	Report units:	PCI/L
Dir:	0.		
Sample date:	21-AUG-15	Finding:	0.14
Chemical:	RADIUM 226 COUNTING ERROR	Report units:	PCI/L
Dir:	0.		
Sample date:	21-AUG-15	Finding:	0.32
Chemical:	RADIUM 228 COUNTING ERROR	Report units:	PCI/L
Dir:	0.		
Sample date:	21-AUG-15	Finding:	27.
Chemical:	URANIUM (PCI/L)	Report units:	PCI/L
Dir:	1.		
Sample date:	21-AUG-15	Finding:	4.5
Chemical:	TRICHLOROETHYLENE	Report units:	UG/L
Dir:	0.5		
Sample date:	21-AUG-15	Finding:	450.
Chemical:	TOTAL DISSOLVED SOLIDS	Report units:	MG/L
Dir:	0.		
Sample date:	21-AUG-15	Finding:	1.2
Chemical:	LANGELIER INDEX @ 60 C	Report units:	Not Reported
Dir:	0.		
Sample date:	21-AUG-15	Finding:	22.
Chemical:	NITRATE (AS NO3)	Report units:	MG/L
Dir:	2.		
Sample date:	21-AUG-15	Finding:	6.1e-002
Chemical:	TURBIDITY, LABORATORY	Report units:	NTU
Dir:	0.1		
Sample date:	21-AUG-15	Finding:	0.11
Chemical:	BROMIDE	Report units:	MG/L
Dir:	0.		

## GEOCHECK® - PHYSICAL SETTING SOURCE MAP FINDINGS

Sample date:	21-AUG-15	Finding:	13.
Chemical:	AGGRSSIVE INDEX (CORROSIVITY)	Report units:	Not Reported
Dir:	0.		
Sample date:	09-JUL-15	Finding:	16.
Chemical:	MAGNESIUM	Report units:	MG/L
Dir:	0.		
Sample date:	09-JUL-15	Finding:	98.
Chemical:	CALCIUM	Report units:	MG/L
Dir:	0.		
Sample date:	09-JUL-15	Finding:	3.4
Chemical:	POTASSIUM	Report units:	MG/L
Dir:	0.		
Sample date:	09-JUL-15	Finding:	31.
Chemical:	CHLORIDE	Report units:	MG/L
Dir:	0.		
Sample date:	09-JUL-15	Finding:	120.
Chemical:	SULFATE	Report units:	MG/L
Dir:	0.5		
Sample date:	09-JUL-15	Finding:	0.62
Chemical:	FLUORIDE (F) (NATURAL-SOURCE)	Report units:	MG/L
Dir:	0.1		
Sample date:	09-JUL-15	Finding:	2.5
Chemical:	CHROMIUM, HEXAVALENT	Report units:	UG/L
Dir:	1.		
Sample date:	09-JUL-15	Finding:	3.7
Chemical:	MOLYDBENDUM	Report units:	UG/L
Dir:	0.		
Sample date:	09-JUL-15	Finding:	3.3
Chemical:	VANADIUM	Report units:	UG/L
Dir:	3.		
Sample date:	09-JUL-15	Finding:	32.
Chemical:	GROSS ALPHA	Report units:	PCI/L
Dir:	3.		
Sample date:	09-JUL-15	Finding:	0.38
Chemical:	GROSS ALPHA COUNTING ERROR	Report units:	PCI/L
Dir:	0.		
Sample date:	09-JUL-15	Finding:	2.8
Chemical:	GROSS BETA COUNTING ERROR	Report units:	PCI/L
Dir:	0.		
Sample date:	09-JUL-15	Finding:	31.
Chemical:	URANIUM (PCI/L)	Report units:	PCI/L
Dir:	1.		
Sample date:	09-JUL-15	Finding:	8.8
Chemical:	TRICHLOROETHYLENE	Report units:	UG/L
Dir:	0.5		
Sample date:	09-JUL-15	Finding:	470.
Chemical:	TOTAL DISSOLVED SOLIDS	Report units:	MG/L

## GEOCHECK® - PHYSICAL SETTING SOURCE MAP FINDINGS

Dir:	0.	Finding:	1.
Sample date:	09-JUL-15	Report units:	Not Reported
Chemical:	LANGELIER INDEX @ 60 C		
Dir:	0.		
Sample date:	09-JUL-15	Finding:	6.e-003
Chemical:	1,2,3-TRICHLOROPROPANE	Report units:	UG/L
Dir:	5.e-003		
Sample date:	09-JUL-15	Finding:	0.16
Chemical:	TURBIDITY, LABORATORY	Report units:	NTU
Dir:	0.1		
Sample date:	09-JUL-15	Finding:	0.15
Chemical:	BROMIDE	Report units:	MG/L
Dir:	0.		
Sample date:	09-JUL-15	Finding:	12.
Chemical:	AGGRSSIVE INDEX (CORROSIVITY)	Report units:	Not Reported
Dir:	0.		
Sample date:	09-JUL-15	Finding:	6300.
Chemical:	NITRATE + NITRITE (AS N)	Report units:	MG/L
Dir:	0.4		
Sample date:	09-JUL-15	Finding:	6.
Chemical:	PERCHLORATE	Report units:	UG/L
Dir:	4.		
Sample date:	09-JUL-15	Finding:	40.
Chemical:	CHLORATE	Report units:	UG/L
Dir:	20.		
Sample date:	09-JUL-15	Finding:	1.2
Chemical:	GROSS ALPHA MDA95	Report units:	PCI/L
Dir:	0.		
Sample date:	09-JUL-15	Finding:	0.4
Chemical:	RADIUM 226 MDA95	Report units:	PCI/L
Dir:	0.		
Sample date:	09-JUL-15	Finding:	0.87
Chemical:	RADIUM 228 MDA95	Report units:	PCI/L
Dir:	0.		
Sample date:	09-JUL-15	Finding:	1.8
Chemical:	GROSS BETA MDA95	Report units:	PCI/L
Dir:	0.		
Sample date:	09-JUL-15	Finding:	0.505
Chemical:	STRONTIUM - 90 COUNTING ERROR	Report units:	PCI/L
Dir:	0.		
Sample date:	09-JUL-15	Finding:	332.
Chemical:	TRITIUM COUNTING ERROR	Report units:	PCI/L
Dir:	0.		
Sample date:	09-JUL-15	Finding:	343.
Chemical:	TRITIUM MDA95	Report units:	PCI/L
Dir:	0.		

## GEOCHECK® - PHYSICAL SETTING SOURCE MAP FINDINGS

Sample date:	09-JUL-15	Finding:	730.
Chemical:	SPECIFIC CONDUCTANCE	Report units:	US
Dir:	0.		
Sample date:	09-JUL-15	Finding:	7.6
Chemical:	PH, LABORATORY	Report units:	Not Reported
Dir:	0.		
Sample date:	09-JUL-15	Finding:	190.
Chemical:	ALKALINITY (TOTAL) AS CaCO3	Report units:	MG/L
Dir:	0.		
Sample date:	09-JUL-15	Finding:	230.
Chemical:	BICARBONATE ALKALINITY	Report units:	MG/L
Dir:	0.		
Sample date:	09-JUL-15	Finding:	6.3
Chemical:	NITRATE (AS N)	Report units:	MG/L
Dir:	0.4		
Sample date:	09-JUL-15	Finding:	310.
Chemical:	HARDNESS (TOTAL) AS CaCO3	Report units:	MG/L
Dir:	0.		
Sample date:	09-JUL-15	Finding:	32.
Chemical:	SODIUM	Report units:	MG/L
Dir:	0.		
Sample date:	30-JUN-15	Finding:	27.
Chemical:	NITRATE (AS NO3)	Report units:	MG/L
Dir:	2.		
Sample date:	23-APR-15	Finding:	4.8
Chemical:	TRICHLOROETHYLENE	Report units:	UG/L
Dir:	0.5		
Sample date:	23-APR-15	Finding:	1.5
Chemical:	TOTAL TRIHALOMETHANES	Report units:	UG/L
Dir:	0.		
Sample date:	23-APR-15	Finding:	3.7
Chemical:	GROSS ALPHA COUNTING ERROR	Report units:	PCI/L
Dir:	0.		
Sample date:	23-APR-15	Finding:	3.
Chemical:	GROSS ALPHA MDA95	Report units:	PCI/L
Dir:	0.		
Sample date:	23-APR-15	Finding:	4.8
Chemical:	TRICHLOROETHYLENE	Report units:	UG/L
Dir:	0.5		
Sample date:	23-APR-15	Finding:	1.5
Chemical:	TOTAL TRIHALOMETHANES	Report units:	UG/L
Dir:	0.		
Sample date:	23-APR-15	Finding:	4.7
Chemical:	PERCHLORATE	Report units:	UG/L
Dir:	4.		
Sample date:	23-APR-15	Finding:	26.
Chemical:	URANIUM (PCI/L)	Report units:	PCI/L



## GEOCHECK® - PHYSICAL SETTING SOURCE MAP FINDINGS

Dir:	1.		
Sample date:	13-FEB-15	Finding:	0.127
Chemical:	STRONTIUM - 90 COUNTING ERROR	Report units:	PCI/L
Dir:	0.		
Sample date:	13-FEB-15	Finding:	1.6
Chemical:	GROSS BETA MDA95	Report units:	PCI/L
Dir:	0.		
Sample date:	13-FEB-15	Finding:	310.
Chemical:	TRITIUM COUNTING ERROR	Report units:	PCI/L
Dir:	0.		
Sample date:	13-FEB-15	Finding:	317.
Chemical:	TRITIUM MDA95	Report units:	PCI/L
Dir:	0.		
Sample date:	13-FEB-15	Finding:	670.
Chemical:	SPECIFIC CONDUCTANCE	Report units:	US
Dir:	0.		
Sample date:	13-FEB-15	Finding:	7.7
Chemical:	PH, LABORATORY	Report units:	Not Reported
Dir:	0.		
Sample date:	13-FEB-15	Finding:	190.
Chemical:	ALKALINITY (TOTAL) AS CaCO3	Report units:	MG/L
Dir:	0.		
Sample date:	13-FEB-15	Finding:	240.
Chemical:	BICARBONATE ALKALINITY	Report units:	MG/L
Dir:	0.		
Sample date:	13-FEB-15	Finding:	280.
Chemical:	HARDNESS (TOTAL) AS CaCO3	Report units:	MG/L
Dir:	0.		
Sample date:	13-FEB-15	Finding:	89.
Chemical:	CALCIUM	Report units:	MG/L
Dir:	0.		
Sample date:	13-FEB-15	Finding:	15.
Chemical:	MAGNESIUM	Report units:	MG/L
Dir:	0.		
Sample date:	13-FEB-15	Finding:	29.
Chemical:	SODIUM	Report units:	MG/L
Dir:	0.		
Sample date:	13-FEB-15	Finding:	3.3
Chemical:	POTASSIUM	Report units:	MG/L
Dir:	0.		
Sample date:	13-FEB-15	Finding:	24.
Chemical:	CHLORIDE	Report units:	MG/L
Dir:	0.		
Sample date:	13-FEB-15	Finding:	99.
Chemical:	SULFATE	Report units:	MG/L
Dir:	0.5		

## GEOCHECK® - PHYSICAL SETTING SOURCE MAP FINDINGS

Sample date:	13-FEB-15	Finding:	0.43
Chemical:	FLUORIDE (F) (NATURAL-SOURCE)	Report units:	MG/L
Dir:	0.1		
Sample date:	13-FEB-15	Finding:	1.8
Chemical:	CHROMIUM, HEXAVALENT	Report units:	UG/L
Dir:	1.		
Sample date:	13-FEB-15	Finding:	2.9
Chemical:	MOLYBDENUM	Report units:	UG/L
Dir:	0.		
Sample date:	13-FEB-15	Finding:	3.2
Chemical:	VANADIUM	Report units:	UG/L
Dir:	3.		
Sample date:	13-FEB-15	Finding:	3.9
Chemical:	GROSS ALPHA COUNTING ERROR	Report units:	PCI/L
Dir:	0.		
Sample date:	13-FEB-15	Finding:	9.6
Chemical:	GROSS BETA	Report units:	PCI/L
Dir:	4.		
Sample date:	13-FEB-15	Finding:	2.2
Chemical:	GROSS BETA COUNTING ERROR	Report units:	PCI/L
Dir:	0.		
Sample date:	13-FEB-15	Finding:	0.13
Chemical:	RADIUM 226 COUNTING ERROR	Report units:	PCI/L
Dir:	0.		
Sample date:	13-FEB-15	Finding:	27.
Chemical:	URANIUM (PCI/L)	Report units:	PCI/L
Dir:	1.		
Sample date:	13-FEB-15	Finding:	430.
Chemical:	TOTAL DISSOLVED SOLIDS	Report units:	MG/L
Dir:	0.		
Sample date:	13-FEB-15	Finding:	1.
Chemical:	LANGELIER INDEX @ 60 C	Report units:	Not Reported
Dir:	0.		
Sample date:	13-FEB-15	Finding:	24.
Chemical:	NITRATE (AS NO3)	Report units:	MG/L
Dir:	2.		
Sample date:	13-FEB-15	Finding:	7800.
Chemical:	CARBON DIOXIDE	Report units:	UG/L
Dir:	0.		
Sample date:	13-FEB-15	Finding:	2.e-003
Chemical:	N-NITROSODIETHYLAMINE (NDEA)	Report units:	UG/L
Dir:	0.		
Sample date:	13-FEB-15	Finding:	5.6e-002
Chemical:	TURBIDITY, LABORATORY	Report units:	NTU
Dir:	0.1		
Sample date:	13-FEB-15	Finding:	0.11
Chemical:	BROMIDE	Report units:	MG/L

## GEOCHECK® - PHYSICAL SETTING SOURCE MAP FINDINGS

Dir:	0.		
Sample date:	13-FEB-15	Finding:	12.
Chemical:	AGGRSSIVE INDEX (CORROSIVITY)	Report units:	Not Reported
Dir:	0.		
Sample date:	13-FEB-15	Finding:	5300.
Chemical:	NITRATE + NITRITE (AS N)	Report units:	MG/L
Dir:	0.4		
Sample date:	13-FEB-15	Finding:	5.4
Chemical:	PERCHLORATE	Report units:	UG/L
Dir:	4.		
Sample date:	13-FEB-15	Finding:	28.
Chemical:	CHLORATE	Report units:	UG/L
Dir:	20.		
Sample date:	13-FEB-15	Finding:	3.
Chemical:	GROSS ALPHA MDA95	Report units:	PCI/L
Dir:	0.		
Sample date:	13-FEB-15	Finding:	0.35
Chemical:	RADIUM 226 MDA95	Report units:	PCI/L
Dir:	0.		
Sample date:	13-FEB-15	Finding:	0.8
Chemical:	RADIUM 228 MDA95	Report units:	PCI/L
Dir:	0.		
Sample date:	13-FEB-15	Finding:	34.
Chemical:	TRITIUM	Report units:	PCI/L
Dir:	1000.		
Sample date:	09-JAN-15	Finding:	4.5
Chemical:	GROSS ALPHA COUNTING ERROR	Report units:	PCI/L
Dir:	0.		
Sample date:	09-JAN-15	Finding:	3.
Chemical:	GROSS ALPHA MDA95	Report units:	PCI/L
Dir:	0.		
Sample date:	09-JAN-15	Finding:	7.9
Chemical:	TRICHLOROETHYLENE	Report units:	UG/L
Dir:	0.5		
Sample date:	09-JAN-15	Finding:	8.6
Chemical:	PERCHLORATE	Report units:	UG/L
Dir:	4.		
Sample date:	09-JAN-15	Finding:	27.
Chemical:	URANIUM (PCI/L)	Report units:	PCI/L
Dir:	1.		
Sample date:	10-DEC-14	Finding:	3.
Chemical:	GROSS ALPHA MDA95	Report units:	PCI/L
Dir:	0.		
Sample date:	10-DEC-14	Finding:	9.
Chemical:	PERCHLORATE	Report units:	UG/L
Dir:	4.		

## GEOCHECK® - PHYSICAL SETTING SOURCE MAP FINDINGS

Sample date:	10-DEC-14	Finding:	10.
Chemical:	TRICHLOROETHYLENE	Report units:	UG/L
Dir:	0.5		
Sample date:	10-DEC-14	Finding:	31.
Chemical:	URANIUM (PCI/L)	Report units:	PCI/L
Dir:	1.		
Sample date:	10-DEC-14	Finding:	4.
Chemical:	GROSS ALPHA COUNTING ERROR	Report units:	PCI/L
Dir:	0.		
Sample date:	19-NOV-14	Finding:	6000.
Chemical:	NITRATE + NITRITE (AS N)	Report units:	MG/L
Dir:	0.4		
Sample date:	19-NOV-14	Finding:	21.
Chemical:	CHLORATE	Report units:	UG/L
Dir:	20.		
Sample date:	19-NOV-14	Finding:	3.
Chemical:	GROSS ALPHA MDA95	Report units:	PCI/L
Dir:	0.		
Sample date:	19-NOV-14	Finding:	0.25
Chemical:	RADIUM 226 MDA95	Report units:	PCI/L
Dir:	0.		
Sample date:	19-NOV-14	Finding:	0.77
Chemical:	RADIUM 228 MDA95	Report units:	PCI/L
Dir:	0.		
Sample date:	19-NOV-14	Finding:	1.1
Chemical:	GROSS BETA MDA95	Report units:	PCI/L
Dir:	0.		
Sample date:	19-NOV-14	Finding:	13.
Chemical:	AGGRSSIVE INDEX (CORROSIVITY)	Report units:	Not Reported
Dir:	0.		
Sample date:	19-NOV-14	Finding:	9.5e-002
Chemical:	BROMIDE	Report units:	MG/L
Dir:	0.		
Sample date:	19-NOV-14	Finding:	7.e-002
Chemical:	TURBIDITY, LABORATORY	Report units:	NTU
Dir:	0.1		
Sample date:	19-NOV-14	Finding:	3.e-003
Chemical:	N-NITROSODI-N-BUTYLAMINE (NDBA)	Report units:	UG/L
Dir:	0.		
Sample date:	19-NOV-14	Finding:	430.
Chemical:	TOTAL DISSOLVED SOLIDS	Report units:	MG/L
Dir:	0.		
Sample date:	19-NOV-14	Finding:	1.4
Chemical:	LANGELIER INDEX @ 60 C	Report units:	Not Reported
Dir:	0.		
Sample date:	19-NOV-14	Finding:	27.
Chemical:	NITRATE (AS NO3)	Report units:	MG/L

## GEOCHECK® - PHYSICAL SETTING SOURCE MAP FINDINGS

Dir:	2.		
Sample date:	19-NOV-14	Finding:	8.5
Chemical:	TRICHLOROETHYLENE	Report units:	UG/L
Dir:	0.5		
Sample date:	19-NOV-14	Finding:	25.
Chemical:	URANIUM (PCI/L)	Report units:	PCI/L
Dir:	1.		
Sample date:	19-NOV-14	Finding:	0.15
Chemical:	RADIUM 226 COUNTING ERROR	Report units:	PCI/L
Dir:	0.		
Sample date:	19-NOV-14	Finding:	1.7
Chemical:	GROSS BETA COUNTING ERROR	Report units:	PCI/L
Dir:	0.		
Sample date:	19-NOV-14	Finding:	7.8
Chemical:	GROSS BETA	Report units:	PCI/L
Dir:	4.		
Sample date:	19-NOV-14	Finding:	5.2
Chemical:	GROSS ALPHA COUNTING ERROR	Report units:	PCI/L
Dir:	0.		
Sample date:	19-NOV-14	Finding:	31.
Chemical:	GROSS ALPHA	Report units:	PCI/L
Dir:	3.		
Sample date:	19-NOV-14	Finding:	2.8
Chemical:	MOLYDBENDUM	Report units:	UG/L
Dir:	0.		
Sample date:	19-NOV-14	Finding:	0.52
Chemical:	FLUORIDE (F) (NATURAL-SOURCE)	Report units:	MG/L
Dir:	0.1		
Sample date:	19-NOV-14	Finding:	98.
Chemical:	SULFATE	Report units:	MG/L
Dir:	0.5		
Sample date:	19-NOV-14	Finding:	120.
Chemical:	TRITIUM COUNTING ERROR	Report units:	PCI/L
Dir:	0.		
Sample date:	19-NOV-14	Finding:	0.186
Chemical:	STRONTIUM - 90 COUNTING ERROR	Report units:	PCI/L
Dir:	0.		
Sample date:	19-NOV-14	Finding:	680.
Chemical:	SPECIFIC CONDUCTANCE	Report units:	US
Dir:	0.		
Sample date:	19-NOV-14	Finding:	8.
Chemical:	PH, LABORATORY	Report units:	Not Reported
Dir:	0.		
Sample date:	19-NOV-14	Finding:	200.
Chemical:	ALKALINITY (TOTAL) AS CaCO3	Report units:	MG/L
Dir:	0.		

## GEOCHECK® - PHYSICAL SETTING SOURCE MAP FINDINGS

Sample date:	19-NOV-14	Finding:	240.
Chemical:	BICARBONATE ALKALINITY	Report units:	MG/L
Dir:	0.		
Sample date:	19-NOV-14	Finding:	290.
Chemical:	HARDNESS (TOTAL) AS CaCO <sub>3</sub>	Report units:	MG/L
Dir:	0.		
Sample date:	19-NOV-14	Finding:	92.
Chemical:	CALCIUM	Report units:	MG/L
Dir:	0.		
Sample date:	19-NOV-14	Finding:	15.
Chemical:	MAGNESIUM	Report units:	MG/L
Dir:	0.		
Sample date:	19-NOV-14	Finding:	28.
Chemical:	SODIUM	Report units:	MG/L
Dir:	0.		
Sample date:	19-NOV-14	Finding:	3.3
Chemical:	POTASSIUM	Report units:	MG/L
Dir:	0.		
Sample date:	19-NOV-14	Finding:	23.
Chemical:	CHLORIDE	Report units:	MG/L
Dir:	0.		
Sample date:	10-OCT-14	Finding:	4.6
Chemical:	GROSS ALPHA COUNTING ERROR	Report units:	PCI/L
Dir:	0.		
Sample date:	10-OCT-14	Finding:	8.2
Chemical:	TRICHLOROETHYLENE	Report units:	UG/L
Dir:	0.5		
Sample date:	10-OCT-14	Finding:	9.5
Chemical:	PERCHLORATE	Report units:	UG/L
Dir:	4.		
Sample date:	10-OCT-14	Finding:	3.
Chemical:	GROSS ALPHA MDA95	Report units:	PCI/L
Dir:	0.		
Sample date:	19-SEP-14	Finding:	4.
Chemical:	GROSS ALPHA COUNTING ERROR	Report units:	PCI/L
Dir:	0.		
Sample date:	19-SEP-14	Finding:	26.
Chemical:	URANIUM (PCI/L)	Report units:	PCI/L
Dir:	1.		
Sample date:	19-SEP-14	Finding:	9.
Chemical:	TRICHLOROETHYLENE	Report units:	UG/L
Dir:	0.5		
Sample date:	19-SEP-14	Finding:	9.8
Chemical:	PERCHLORATE	Report units:	UG/L
Dir:	4.		
Sample date:	19-SEP-14	Finding:	3.
Chemical:	GROSS ALPHA MDA95	Report units:	PCI/L

## GEOCHECK® - PHYSICAL SETTING SOURCE MAP FINDINGS

Dir:	0.		
Sample date:	28-AUG-14	Finding:	92.
Chemical:	CALCIUM	Report units:	MG/L
Dir:	0.		
Sample date:	28-AUG-14	Finding:	15.
Chemical:	MAGNESIUM	Report units:	MG/L
Dir:	0.		
Sample date:	28-AUG-14	Finding:	31.
Chemical:	SODIUM	Report units:	MG/L
Dir:	0.		
Sample date:	28-AUG-14	Finding:	3.3
Chemical:	POTASSIUM	Report units:	MG/L
Dir:	0.		
Sample date:	28-AUG-14	Finding:	22.
Chemical:	CHLORIDE	Report units:	MG/L
Dir:	0.		
Sample date:	28-AUG-14	Finding:	93.
Chemical:	SULFATE	Report units:	MG/L
Dir:	0.5		
Sample date:	28-AUG-14	Finding:	0.57
Chemical:	FLUORIDE (F) (NATURAL-SOURCE)	Report units:	MG/L
Dir:	0.1		
Sample date:	28-AUG-14	Finding:	1.7
Chemical:	CHROMIUM, HEXAVALENT	Report units:	UG/L
Dir:	1.		
Sample date:	28-AUG-14	Finding:	2.8
Chemical:	MOLYBDENUM	Report units:	UG/L
Dir:	0.		
Sample date:	28-AUG-14	Finding:	3.6
Chemical:	VANADIUM	Report units:	UG/L
Dir:	3.		
Sample date:	28-AUG-14	Finding:	4.4
Chemical:	GROSS ALPHA COUNTING ERROR	Report units:	PCI/L
Dir:	0.		
Sample date:	28-AUG-14	Finding:	9.8
Chemical:	GROSS BETA	Report units:	PCI/L
Dir:	4.		
Sample date:	28-AUG-14	Finding:	1.5
Chemical:	GROSS BETA COUNTING ERROR	Report units:	PCI/L
Dir:	0.		
Sample date:	28-AUG-14	Finding:	0.13
Chemical:	RADIUM 226 COUNTING ERROR	Report units:	PCI/L
Dir:	0.		
Sample date:	28-AUG-14	Finding:	26.
Chemical:	URANIUM (PCI/L)	Report units:	PCI/L
Dir:	1.		

## GEOCHECK® - PHYSICAL SETTING SOURCE MAP FINDINGS

Sample date:	28-AUG-14	Finding:	10.
Chemical:	TRICHLOROETHYLENE	Report units:	UG/L
Dir:	0.5		
Sample date:	28-AUG-14	Finding:	450.
Chemical:	TOTAL DISSOLVED SOLIDS	Report units:	MG/L
Dir:	0.		
Sample date:	28-AUG-14	Finding:	1.3
Chemical:	LANGELIER INDEX @ 60 C	Report units:	Not Reported
Dir:	0.		
Sample date:	28-AUG-14	Finding:	26.
Chemical:	NITRATE (AS NO3)	Report units:	MG/L
Dir:	2.		
Sample date:	28-AUG-14	Finding:	8.5e-002
Chemical:	TURBIDITY, LABORATORY	Report units:	NTU
Dir:	0.1		
Sample date:	28-AUG-14	Finding:	9.4e-002
Chemical:	BROMIDE	Report units:	MG/L
Dir:	0.		
Sample date:	28-AUG-14	Finding:	13.
Chemical:	AGGRSSIVE INDEX (CORROSIVITY)	Report units:	Not Reported
Dir:	0.		
Sample date:	28-AUG-14	Finding:	6000.
Chemical:	NITRATE + NITRITE (AS N)	Report units:	MG/L
Dir:	0.4		
Sample date:	28-AUG-14	Finding:	8.9
Chemical:	PERCHLORATE	Report units:	UG/L
Dir:	4.		
Sample date:	28-AUG-14	Finding:	3.
Chemical:	GROSS ALPHA MDA95	Report units:	PCI/L
Dir:	0.		
Sample date:	28-AUG-14	Finding:	0.34
Chemical:	RADIUM 226 MDA95	Report units:	PCI/L
Dir:	0.		
Sample date:	28-AUG-14	Finding:	0.7
Chemical:	RADIUM 228 MDA95	Report units:	PCI/L
Dir:	0.		
Sample date:	28-AUG-14	Finding:	1.
Chemical:	GROSS BETA MDA95	Report units:	PCI/L
Dir:	0.		
Sample date:	28-AUG-14	Finding:	132.
Chemical:	TRITIUM COUNTING ERROR	Report units:	PCI/L
Dir:	0.		
Sample date:	28-AUG-14	Finding:	0.137
Chemical:	STRONTIUM - 90 COUNTING ERROR	Report units:	PCI/L
Dir:	0.		
Sample date:	28-AUG-14	Finding:	680.
Chemical:	SPECIFIC CONDUCTANCE	Report units:	US



## GEOCHECK® - PHYSICAL SETTING SOURCE MAP FINDINGS

Dir:	0.		
Sample date:	28-AUG-14	Finding:	8.
Chemical:	PH, LABORATORY	Report units:	Not Reported
Dir:	0.		
Sample date:	28-AUG-14	Finding:	200.
Chemical:	ALKALINITY (TOTAL) AS CaCO3	Report units:	MG/L
Dir:	0.		
Sample date:	28-AUG-14	Finding:	240.
Chemical:	BICARBONATE ALKALINITY	Report units:	MG/L
Dir:	0.		
Sample date:	28-AUG-14	Finding:	290.
Chemical:	HARDNESS (TOTAL) AS CaCO3	Report units:	MG/L
Dir:	0.		
Sample date:	10-JUL-14	Finding:	8.6
Chemical:	PERCHLORATE	Report units:	UG/L
Dir:	4.		
Sample date:	10-JUL-14	Finding:	8.4
Chemical:	TRICHLOROETHYLENE	Report units:	UG/L
Dir:	0.5		
Sample date:	10-JUL-14	Finding:	27.
Chemical:	URANIUM (PCI/L)	Report units:	PCI/L
Dir:	1.		
Sample date:	10-JUL-14	Finding:	4.
Chemical:	GROSS ALPHA COUNTING ERROR	Report units:	PCI/L
Dir:	0.		
Sample date:	10-JUL-14	Finding:	3.
Chemical:	GROSS ALPHA MDA95	Report units:	PCI/L
Dir:	0.		
Sample date:	05-JUN-14	Finding:	3.2
Chemical:	VANADIUM	Report units:	UG/L
Dir:	3.		
Sample date:	05-JUN-14	Finding:	0.97
Chemical:	GROSS BETA MDA95	Report units:	PCI/L
Dir:	0.		
Sample date:	05-JUN-14	Finding:	0.5
Chemical:	RADIUM 228 MDA95	Report units:	PCI/L
Dir:	0.		
Sample date:	05-JUN-14	Finding:	0.36
Chemical:	RADIUM 226 MDA95	Report units:	PCI/L
Dir:	0.		
Sample date:	05-JUN-14	Finding:	3.
Chemical:	GROSS ALPHA MDA95	Report units:	PCI/L
Dir:	0.		
Sample date:	05-JUN-14	Finding:	21.
Chemical:	CHLORATE	Report units:	UG/L
Dir:	20.		

## GEOCHECK® - PHYSICAL SETTING SOURCE MAP FINDINGS

Sample date:	05-JUN-14	Finding:	7.8
Chemical:	PERCHLORATE	Report units:	UG/L
Dir:	4.		
Sample date:	05-JUN-14	Finding:	5700.
Chemical:	NITRATE + NITRITE (AS N)	Report units:	MG/L
Dir:	0.4		
Sample date:	05-JUN-14	Finding:	12.
Chemical:	AGGRSSIVE INDEX (CORROSIVITY)	Report units:	Not Reported
Dir:	0.		
Sample date:	05-JUN-14	Finding:	0.1
Chemical:	BROMIDE	Report units:	MG/L
Dir:	0.		
Sample date:	05-JUN-14	Finding:	7.4e-002
Chemical:	TURBIDITY, LABORATORY	Report units:	NTU
Dir:	0.1		
Sample date:	05-JUN-14	Finding:	6900.
Chemical:	CARBON DIOXIDE	Report units:	UG/L
Dir:	0.		
Sample date:	05-JUN-14	Finding:	126.
Chemical:	TRITIUM COUNTING ERROR	Report units:	PCI/L
Dir:	0.		
Sample date:	05-JUN-14	Finding:	0.168
Chemical:	STRONTIUM - 90 COUNTING ERROR	Report units:	PCI/L
Dir:	0.		
Sample date:	05-JUN-14	Finding:	680.
Chemical:	SPECIFIC CONDUCTANCE	Report units:	US
Dir:	0.		
Sample date:	05-JUN-14	Finding:	7.7
Chemical:	PH, LABORATORY	Report units:	Not Reported
Dir:	0.		
Sample date:	05-JUN-14	Finding:	170.
Chemical:	ALKALINITY (TOTAL) AS CaCO3	Report units:	MG/L
Dir:	0.		
Sample date:	05-JUN-14	Finding:	210.
Chemical:	BICARBONATE ALKALINITY	Report units:	MG/L
Dir:	0.		
Sample date:	05-JUN-14	Finding:	280.
Chemical:	HARDNESS (TOTAL) AS CaCO3	Report units:	MG/L
Dir:	0.		
Sample date:	05-JUN-14	Finding:	89.
Chemical:	CALCIUM	Report units:	MG/L
Dir:	0.		
Sample date:	05-JUN-14	Finding:	14.
Chemical:	MAGNESIUM	Report units:	MG/L
Dir:	0.		
Sample date:	05-JUN-14	Finding:	28.
Chemical:	SODIUM	Report units:	MG/L

## GEOCHECK® - PHYSICAL SETTING SOURCE MAP FINDINGS

Dir:	0.		
Sample date:	05-JUN-14	Finding:	3.
Chemical:	POTASSIUM	Report units:	MG/L
Dir:	0.		
Sample date:	05-JUN-14	Finding:	24.
Chemical:	CHLORIDE	Report units:	MG/L
Dir:	0.		
Sample date:	05-JUN-14	Finding:	94.
Chemical:	SULFATE	Report units:	MG/L
Dir:	0.5		
Sample date:	05-JUN-14	Finding:	0.59
Chemical:	FLUORIDE (F) (NATURAL-SOURCE)	Report units:	MG/L
Dir:	0.1		
Sample date:	05-JUN-14	Finding:	1.7
Chemical:	CHROMIUM, HEXAVALENT	Report units:	UG/L
Dir:	1.		
Sample date:	05-JUN-14	Finding:	2.9
Chemical:	MOLYDBENDUM	Report units:	UG/L
Dir:	0.		
Sample date:	05-JUN-14	Finding:	32.
Chemical:	GROSS ALPHA	Report units:	PCI/L
Dir:	3.		
Sample date:	05-JUN-14	Finding:	5.
Chemical:	GROSS ALPHA COUNTING ERROR	Report units:	PCI/L
Dir:	0.		
Sample date:	05-JUN-14	Finding:	1.7
Chemical:	GROSS BETA COUNTING ERROR	Report units:	PCI/L
Dir:	0.		
Sample date:	05-JUN-14	Finding:	0.2
Chemical:	RADIUM 226 COUNTING ERROR	Report units:	PCI/L
Dir:	0.		
Sample date:	05-JUN-14	Finding:	0.26
Chemical:	RADIUM 228 COUNTING ERROR	Report units:	PCI/L
Dir:	0.		
Sample date:	05-JUN-14	Finding:	29.
Chemical:	URANIUM (PCI/L)	Report units:	PCI/L
Dir:	1.		
Sample date:	05-JUN-14	Finding:	9.
Chemical:	TRICHLOROETHYLENE	Report units:	UG/L
Dir:	0.5		
Sample date:	05-JUN-14	Finding:	430.
Chemical:	TOTAL DISSOLVED SOLIDS	Report units:	MG/L
Dir:	0.		
Sample date:	05-JUN-14	Finding:	0.96
Chemical:	LANGELIER INDEX @ 60 C	Report units:	Not Reported
Dir:	0.		

## GEOCHECK® - PHYSICAL SETTING SOURCE MAP FINDINGS

Sample date:	05-JUN-14	Finding:	25.
Chemical:	NITRATE (AS NO3)	Report units:	MG/L
Dir:	2.		
Sample date:	02-APR-14	Finding:	4.5
Chemical:	GROSS ALPHA COUNTING ERROR	Report units:	PCI/L
Dir:	0.		
Sample date:	02-APR-14	Finding:	28.
Chemical:	URANIUM (PCI/L)	Report units:	PCI/L
Dir:	1.		
Sample date:	02-APR-14	Finding:	4.5
Chemical:	TRICHLOROETHYLENE	Report units:	UG/L
Dir:	0.5		
Sample date:	02-APR-14	Finding:	7.6
Chemical:	PERCHLORATE	Report units:	UG/L
Dir:	4.		
Sample date:	02-APR-14	Finding:	3.
Chemical:	GROSS ALPHA MDA95	Report units:	PCI/L
Dir:	0.		
Sample date:	06-MAR-14	Finding:	6.8
Chemical:	PERCHLORATE	Report units:	UG/L
Dir:	4.		
Sample date:	06-MAR-14	Finding:	6.1
Chemical:	TRICHLOROETHYLENE	Report units:	UG/L
Dir:	0.5		
Sample date:	06-MAR-14	Finding:	24.
Chemical:	URANIUM (PCI/L)	Report units:	PCI/L
Dir:	1.		
Sample date:	06-MAR-14	Finding:	3.
Chemical:	GROSS ALPHA MDA95	Report units:	PCI/L
Dir:	0.		
Sample date:	06-MAR-14	Finding:	3.7
Chemical:	GROSS ALPHA COUNTING ERROR	Report units:	PCI/L
Dir:	0.		
Sample date:	13-FEB-14	Finding:	127.
Chemical:	TRITIUM COUNTING ERROR	Report units:	PCI/L
Dir:	0.		
Sample date:	13-FEB-14	Finding:	0.278
Chemical:	STRONTIUM - 90 COUNTING ERROR	Report units:	PCI/L
Dir:	0.		
Sample date:	13-FEB-14	Finding:	660.
Chemical:	SPECIFIC CONDUCTANCE	Report units:	US
Dir:	0.		
Sample date:	13-FEB-14	Finding:	7.7
Chemical:	PH, LABORATORY	Report units:	Not Reported
Dir:	0.		
Sample date:	13-FEB-14	Finding:	190.
Chemical:	ALKALINITY (TOTAL) AS CaCO3	Report units:	MG/L

## GEOCHECK® - PHYSICAL SETTING SOURCE MAP FINDINGS

Dir:	0.		
Sample date:	13-FEB-14	Finding:	230.
Chemical:	BICARBONATE ALKALINITY	Report units:	MG/L
Dir:	0.		
Sample date:	13-FEB-14	Finding:	280.
Chemical:	HARDNESS (TOTAL) AS CaCO <sub>3</sub>	Report units:	MG/L
Dir:	0.		
Sample date:	13-FEB-14	Finding:	88.
Chemical:	CALCIUM	Report units:	MG/L
Dir:	0.		
Sample date:	13-FEB-14	Finding:	14.
Chemical:	MAGNESIUM	Report units:	MG/L
Dir:	0.		
Sample date:	13-FEB-14	Finding:	28.
Chemical:	SODIUM	Report units:	MG/L
Dir:	0.		
Sample date:	13-FEB-14	Finding:	3.2
Chemical:	POTASSIUM	Report units:	MG/L
Dir:	0.		
Sample date:	13-FEB-14	Finding:	24.
Chemical:	CHLORIDE	Report units:	MG/L
Dir:	0.		
Sample date:	13-FEB-14	Finding:	92.
Chemical:	SULFATE	Report units:	MG/L
Dir:	0.5		
Sample date:	13-FEB-14	Finding:	0.55
Chemical:	FLUORIDE (F) (NATURAL-SOURCE)	Report units:	MG/L
Dir:	0.1		
Sample date:	13-FEB-14	Finding:	1.8
Chemical:	CHROMIUM, HEXAVALENT	Report units:	UG/L
Dir:	1.		
Sample date:	13-FEB-14	Finding:	2.6
Chemical:	MOLYBDENUM	Report units:	UG/L
Dir:	0.		
Sample date:	13-FEB-14	Finding:	4.2
Chemical:	GROSS ALPHA COUNTING ERROR	Report units:	PCI/L
Dir:	0.		
Sample date:	13-FEB-14	Finding:	1.7
Chemical:	GROSS BETA COUNTING ERROR	Report units:	PCI/L
Dir:	0.		
Sample date:	13-FEB-14	Finding:	0.16
Chemical:	RADIUM 226 COUNTING ERROR	Report units:	PCI/L
Dir:	0.		
Sample date:	13-FEB-14	Finding:	0.32
Chemical:	RADIUM 228 COUNTING ERROR	Report units:	PCI/L
Dir:	0.		

## GEOCHECK® - PHYSICAL SETTING SOURCE MAP FINDINGS

Sample date:	13-FEB-14	Finding:	26.
Chemical:	URANIUM (PCI/L)	Report units:	PCI/L
Dir:	1.		
Sample date:	13-FEB-14	Finding:	8.5
Chemical:	TRICHLOROETHYLENE	Report units:	UG/L
Dir:	0.5		
Sample date:	13-FEB-14	Finding:	410.
Chemical:	TOTAL DISSOLVED SOLIDS	Report units:	MG/L
Dir:	0.		
Sample date:	13-FEB-14	Finding:	1.
Chemical:	LANGELIER INDEX @ 60 C	Report units:	Not Reported
Dir:	0.		
Sample date:	13-FEB-14	Finding:	24.
Chemical:	NITRATE (AS NO3)	Report units:	MG/L
Dir:	2.		
Sample date:	13-FEB-14	Finding:	0.14
Chemical:	TURBIDITY, LABORATORY	Report units:	NTU
Dir:	0.1		
Sample date:	13-FEB-14	Finding:	0.1
Chemical:	BROMIDE	Report units:	MG/L
Dir:	0.		
Sample date:	13-FEB-14	Finding:	12.
Chemical:	AGGRSSIVE INDEX (CORROSIVITY)	Report units:	Not Reported
Dir:	0.		
Sample date:	13-FEB-14	Finding:	5400.
Chemical:	NITRATE + NITRITE (AS N)	Report units:	MG/L
Dir:	0.4		
Sample date:	13-FEB-14	Finding:	6.4
Chemical:	PERCHLORATE	Report units:	UG/L
Dir:	4.		
Sample date:	13-FEB-14	Finding:	25.
Chemical:	CHLORATE	Report units:	UG/L
Dir:	20.		
Sample date:	13-FEB-14	Finding:	3.
Chemical:	GROSS ALPHA MDA95	Report units:	PCI/L
Dir:	0.		
Sample date:	13-FEB-14	Finding:	0.41
Chemical:	RADIUM 226 MDA95	Report units:	PCI/L
Dir:	0.		
Sample date:	13-FEB-14	Finding:	0.61
Chemical:	RADIUM 228 MDA95	Report units:	PCI/L
Dir:	0.		
Sample date:	13-FEB-14	Finding:	1.1
Chemical:	GROSS BETA MDA95	Report units:	PCI/L
Dir:	0.		
Sample date:	15-JAN-14	Finding:	5.1
Chemical:	GROSS ALPHA COUNTING ERROR	Report units:	PCI/L

## GEOCHECK® - PHYSICAL SETTING SOURCE MAP FINDINGS

Dir:	0.		
Sample date:	15-JAN-14	Finding:	3.
Chemical:	GROSS ALPHA MDA95	Report units:	PCI/L
Dir:	0.		
Sample date:	15-JAN-14	Finding:	13.
Chemical:	TRICHLOROETHYLENE	Report units:	UG/L
Dir:	0.5		
Sample date:	15-JAN-14	Finding:	5.7
Chemical:	PERCHLORATE	Report units:	UG/L
Dir:	4.		
Sample date:	15-JAN-14	Finding:	28.
Chemical:	URANIUM (PCI/L)	Report units:	PCI/L
Dir:	1.		
Sample date:	19-DEC-13	Finding:	5.8
Chemical:	GROSS ALPHA COUNTING ERROR	Report units:	PCI/L
Dir:	0.		
Sample date:	19-DEC-13	Finding:	3.
Chemical:	GROSS ALPHA MDA95	Report units:	PCI/L
Dir:	0.		
Sample date:	19-DEC-13	Finding:	12.
Chemical:	TRICHLOROETHYLENE	Report units:	UG/L
Dir:	0.5		
Sample date:	19-DEC-13	Finding:	6.4
Chemical:	PERCHLORATE	Report units:	UG/L
Dir:	4.		
Sample date:	19-DEC-13	Finding:	25.
Chemical:	URANIUM (PCI/L)	Report units:	PCI/L
Dir:	1.		
Sample date:	14-NOV-13	Finding:	2.
Chemical:	ODOR THRESHOLD @ 60 C	Report units:	TON
Dir:	1.		
Sample date:	14-NOV-13	Finding:	1.
Chemical:	GROSS BETA MDA95	Report units:	PCI/L
Dir:	0.		
Sample date:	14-NOV-13	Finding:	8.1
Chemical:	PH, LABORATORY	Report units:	Not Reported
Dir:	0.		
Sample date:	14-NOV-13	Finding:	170.
Chemical:	ALKALINITY (TOTAL) AS CaCO3	Report units:	MG/L
Dir:	0.		
Sample date:	14-NOV-13	Finding:	210.
Chemical:	BICARBONATE ALKALINITY	Report units:	MG/L
Dir:	0.		
Sample date:	14-NOV-13	Finding:	270.
Chemical:	HARDNESS (TOTAL) AS CaCO3	Report units:	MG/L
Dir:	0.		

## GEOCHECK® - PHYSICAL SETTING SOURCE MAP FINDINGS

Sample date:	14-NOV-13	Finding:	86.
Chemical:	CALCIUM	Report units:	MG/L
Dir:	0.		
Sample date:	14-NOV-13	Finding:	14.
Chemical:	MAGNESIUM	Report units:	MG/L
Dir:	0.		
Sample date:	14-NOV-13	Finding:	28.
Chemical:	SODIUM	Report units:	MG/L
Dir:	0.		
Sample date:	14-NOV-13	Finding:	3.1
Chemical:	POTASSIUM	Report units:	MG/L
Dir:	0.		
Sample date:	14-NOV-13	Finding:	25.
Chemical:	CHLORIDE	Report units:	MG/L
Dir:	0.		
Sample date:	14-NOV-13	Finding:	96.
Chemical:	SULFATE	Report units:	MG/L
Dir:	0.5		
Sample date:	14-NOV-13	Finding:	0.64
Chemical:	FLUORIDE (F) (NATURAL-SOURCE)	Report units:	MG/L
Dir:	0.1		
Sample date:	14-NOV-13	Finding:	1.8
Chemical:	CHROMIUM, HEXAVALENT	Report units:	UG/L
Dir:	1.		
Sample date:	14-NOV-13	Finding:	2.9
Chemical:	MOLYBDENUM	Report units:	UG/L
Dir:	0.		
Sample date:	14-NOV-13	Finding:	3.1
Chemical:	VANADIUM	Report units:	UG/L
Dir:	3.		
Sample date:	14-NOV-13	Finding:	4.3
Chemical:	GROSS ALPHA COUNTING ERROR	Report units:	PCI/L
Dir:	0.		
Sample date:	14-NOV-13	Finding:	7.8
Chemical:	GROSS BETA	Report units:	PCI/L
Dir:	4.		
Sample date:	14-NOV-13	Finding:	1.5
Chemical:	GROSS BETA COUNTING ERROR	Report units:	PCI/L
Dir:	0.		
Sample date:	14-NOV-13	Finding:	0.12
Chemical:	RADIUM 226 COUNTING ERROR	Report units:	PCI/L
Dir:	0.		
Sample date:	14-NOV-13	Finding:	29.
Chemical:	URANIUM (PCI/L)	Report units:	PCI/L
Dir:	1.		
Sample date:	14-NOV-13	Finding:	9.7
Chemical:	TRICHLOROETHYLENE	Report units:	UG/L



## GEOCHECK® - PHYSICAL SETTING SOURCE MAP FINDINGS

Dir:	0.5		
Sample date:	14-NOV-13	Finding:	380.
Chemical:	TOTAL DISSOLVED SOLIDS	Report units:	MG/L
Dir:	0.		
Sample date:	14-NOV-13	Finding:	1.3
Chemical:	LANGELIER INDEX @ 60 C	Report units:	Not Reported
Dir:	0.		
Sample date:	14-NOV-13	Finding:	23.
Chemical:	NITRATE (AS NO3)	Report units:	MG/L
Dir:	2.		
Sample date:	14-NOV-13	Finding:	0.2
Chemical:	TURBIDITY, LABORATORY	Report units:	NTU
Dir:	0.1		
Sample date:	14-NOV-13	Finding:	0.11
Chemical:	BROMIDE	Report units:	MG/L
Dir:	0.		
Sample date:	14-NOV-13	Finding:	13.
Chemical:	AGGRSSIVE INDEX (CORROSIVITY)	Report units:	Not Reported
Dir:	0.		
Sample date:	14-NOV-13	Finding:	5300.
Chemical:	NITRATE + NITRITE (AS N)	Report units:	MG/L
Dir:	0.4		
Sample date:	14-NOV-13	Finding:	25.
Chemical:	CHLORATE	Report units:	UG/L
Dir:	20.		
Sample date:	14-NOV-13	Finding:	3.
Chemical:	GROSS ALPHA MDA95	Report units:	PCI/L
Dir:	0.		
Sample date:	14-NOV-13	Finding:	0.3
Chemical:	RADIUM 226 MDA95	Report units:	PCI/L
Dir:	0.		
Sample date:	14-NOV-13	Finding:	0.73
Chemical:	RADIUM 228 MDA95	Report units:	PCI/L
Dir:	0.		
Sample date:	14-NOV-13	Finding:	660.
Chemical:	SPECIFIC CONDUCTANCE	Report units:	US
Dir:	0.		
Sample date:	11-OCT-13	Finding:	6.2
Chemical:	GROSS ALPHA COUNTING ERROR	Report units:	PCI/L
Dir:	0.		
Sample date:	11-OCT-13	Finding:	3.
Chemical:	GROSS ALPHA MDA95	Report units:	PCI/L
Dir:	0.		
Sample date:	11-OCT-13	Finding:	12.
Chemical:	TRICHLOROETHYLENE	Report units:	UG/L
Dir:	0.5		

## GEOCHECK® - PHYSICAL SETTING SOURCE MAP FINDINGS

Sample date:	11-OCT-13	Finding:	5.9
Chemical:	PERCHLORATE	Report units:	UG/L
Dir:	4.		
Sample date:	11-OCT-13	Finding:	29.
Chemical:	URANIUM (PCI/L)	Report units:	PCI/L
Dir:	1.		
Sample date:	20-SEP-13	Finding:	6.2
Chemical:	PERCHLORATE	Report units:	UG/L
Dir:	4.		
Sample date:	20-SEP-13	Finding:	14.
Chemical:	TRICHLOROETHYLENE	Report units:	UG/L
Dir:	0.5		
Sample date:	20-SEP-13	Finding:	27.
Chemical:	URANIUM (PCI/L)	Report units:	PCI/L
Dir:	1.		
Sample date:	20-SEP-13	Finding:	5.3
Chemical:	GROSS ALPHA COUNTING ERROR	Report units:	PCI/L
Dir:	0.		
Sample date:	20-SEP-13	Finding:	3.
Chemical:	GROSS ALPHA MDA95	Report units:	PCI/L
Dir:	0.		
Sample date:	12-SEP-13	Finding:	6.5
Chemical:	PERCHLORATE	Report units:	UG/L
Dir:	4.		
Sample date:	12-SEP-13	Finding:	15.
Chemical:	TRICHLOROETHYLENE	Report units:	UG/L
Dir:	0.5		
Sample date:	12-SEP-13	Finding:	26.
Chemical:	URANIUM (PCI/L)	Report units:	PCI/L
Dir:	1.		
Sample date:	12-SEP-13	Finding:	6.1
Chemical:	GROSS ALPHA COUNTING ERROR	Report units:	PCI/L
Dir:	0.		
Sample date:	12-SEP-13	Finding:	3.
Chemical:	GROSS ALPHA MDA95	Report units:	PCI/L
Dir:	0.		
Sample date:	11-JUL-13	Finding:	3.8
Chemical:	GROSS ALPHA COUNTING ERROR	Report units:	PCI/L
Dir:	0.		
Sample date:	11-JUL-13	Finding:	3.
Chemical:	GROSS ALPHA MDA95	Report units:	PCI/L
Dir:	0.		
Sample date:	11-JUL-13	Finding:	15.
Chemical:	TRICHLOROETHYLENE	Report units:	UG/L
Dir:	0.5		
Sample date:	11-JUL-13	Finding:	7.4
Chemical:	PERCHLORATE	Report units:	UG/L

## GEOCHECK® - PHYSICAL SETTING SOURCE MAP FINDINGS

Dir:	4.		
Sample date:	11-JUL-13	Finding:	26.
Chemical:	URANIUM (PCI/L)	Report units:	PCI/L
Dir:	1.		
Sample date:	14-JUN-13	Finding:	4.
Chemical:	GROSS ALPHA COUNTING ERROR	Report units:	PCI/L
Dir:	0.		
Sample date:	14-JUN-13	Finding:	3.
Chemical:	GROSS ALPHA MDA95	Report units:	PCI/L
Dir:	0.		
Sample date:	14-JUN-13	Finding:	13.
Chemical:	TRICHLOROETHYLENE	Report units:	UG/L
Dir:	0.5		
Sample date:	14-JUN-13	Finding:	26.
Chemical:	NITRATE (AS NO3)	Report units:	MG/L
Dir:	2.		
Sample date:	14-JUN-13	Finding:	30.
Chemical:	URANIUM (PCI/L)	Report units:	PCI/L
Dir:	1.		
Sample date:	26-APR-13	Finding:	3.
Chemical:	GROSS ALPHA MDA95	Report units:	PCI/L
Dir:	0.		
Sample date:	26-APR-13	Finding:	4.
Chemical:	GROSS ALPHA COUNTING ERROR	Report units:	PCI/L
Dir:	0.		
Sample date:	26-APR-13	Finding:	25.
Chemical:	URANIUM (PCI/L)	Report units:	PCI/L
Dir:	1.		
Sample date:	26-APR-13	Finding:	13.
Chemical:	TRICHLOROETHYLENE	Report units:	UG/L
Dir:	0.5		
Sample date:	26-APR-13	Finding:	26.
Chemical:	NITRATE (AS NO3)	Report units:	MG/L
Dir:	2.		
Sample date:	26-APR-13	Finding:	7.
Chemical:	PERCHLORATE	Report units:	UG/L
Dir:	4.		
Sample date:	10-JAN-13	Finding:	3.7
Chemical:	GROSS ALPHA COUNTING ERROR	Report units:	PCI/L
Dir:	0.		
Sample date:	10-JAN-13	Finding:	3.
Chemical:	GROSS ALPHA MDA95	Report units:	PCI/L
Dir:	0.		
Sample date:	10-JAN-13	Finding:	11.
Chemical:	TRICHLOROETHYLENE	Report units:	UG/L
Dir:	0.5		

## GEOCHECK® - PHYSICAL SETTING SOURCE MAP FINDINGS

Sample date:	10-JAN-13	Finding:	23.
Chemical:	NITRATE (AS NO3)	Report units:	MG/L
Dir:	2.		
Sample date:	10-JAN-13	Finding:	5.5
Chemical:	PERCHLORATE	Report units:	UG/L
Dir:	4.		
Sample date:	10-JAN-13	Finding:	27.
Chemical:	URANIUM (PCI/L)	Report units:	PCI/L
Dir:	1.		
Sample date:	13-DEC-12	Finding:	26.
Chemical:	URANIUM (PCI/L)	Report units:	PCI/L
Dir:	1.		
Sample date:	13-DEC-12	Finding:	3.7
Chemical:	GROSS ALPHA COUNTING ERROR	Report units:	PCI/L
Dir:	0.		
Sample date:	13-DEC-12	Finding:	6.4
Chemical:	PERCHLORATE	Report units:	UG/L
Dir:	4.		
Sample date:	13-DEC-12	Finding:	13.
Chemical:	TRICHLOROETHYLENE	Report units:	UG/L
Dir:	0.5		
Sample date:	13-DEC-12	Finding:	3.
Chemical:	GROSS ALPHA MDA95	Report units:	PCI/L
Dir:	0.		
Sample date:	18-OCT-12	Finding:	3.2
Chemical:	GROSS ALPHA COUNTING ERROR	Report units:	PCI/L
Dir:	0.		
Sample date:	18-OCT-12	Finding:	25.
Chemical:	URANIUM (PCI/L)	Report units:	PCI/L
Dir:	1.		
Sample date:	18-OCT-12	Finding:	15.
Chemical:	TRICHLOROETHYLENE	Report units:	UG/L
Dir:	0.5		
Sample date:	18-OCT-12	Finding:	26.
Chemical:	NITRATE (AS NO3)	Report units:	MG/L
Dir:	2.		
Sample date:	18-OCT-12	Finding:	3.
Chemical:	GROSS ALPHA MDA95	Report units:	PCI/L
Dir:	0.		
Sample date:	18-OCT-12	Finding:	7.1
Chemical:	PERCHLORATE	Report units:	UG/L
Dir:	4.		
Sample date:	27-SEP-12	Finding:	3.9
Chemical:	GROSS ALPHA COUNTING ERROR	Report units:	PCI/L
Dir:	0.		
Sample date:	27-SEP-12	Finding:	26.
Chemical:	URANIUM (PCI/L)	Report units:	PCI/L

## GEOCHECK® - PHYSICAL SETTING SOURCE MAP FINDINGS

Dir:	1.		
Sample date:	27-SEP-12	Finding:	3.
Chemical:	GROSS ALPHA MDA95	Report units:	PCI/L
Dir:	0.		
Sample date:	27-SEP-12	Finding:	5.6
Chemical:	PERCHLORATE	Report units:	UG/L
Dir:	4.		
Sample date:	27-SEP-12	Finding:	20.
Chemical:	TRICHLOROETHYLENE	Report units:	UG/L
Dir:	0.5		
Sample date:	26-JUL-12	Finding:	3.9
Chemical:	GROSS ALPHA COUNTING ERROR	Report units:	PCI/L
Dir:	0.		
Sample date:	26-JUL-12	Finding:	28.
Chemical:	URANIUM (PCI/L)	Report units:	PCI/L
Dir:	1.		
Sample date:	26-JUL-12	Finding:	17.
Chemical:	TRICHLOROETHYLENE	Report units:	UG/L
Dir:	0.5		
Sample date:	26-JUL-12	Finding:	25.
Chemical:	NITRATE (AS NO3)	Report units:	MG/L
Dir:	2.		
Sample date:	26-JUL-12	Finding:	6.9
Chemical:	PERCHLORATE	Report units:	UG/L
Dir:	4.		
Sample date:	26-JUL-12	Finding:	3.
Chemical:	GROSS ALPHA MDA95	Report units:	PCI/L
Dir:	0.		
Sample date:	07-JUN-12	Finding:	4.1
Chemical:	GROSS ALPHA COUNTING ERROR	Report units:	PCI/L
Dir:	0.		
Sample date:	07-JUN-12	Finding:	25.
Chemical:	URANIUM (PCI/L)	Report units:	PCI/L
Dir:	1.		
Sample date:	07-JUN-12	Finding:	16.
Chemical:	TRICHLOROETHYLENE	Report units:	UG/L
Dir:	0.5		
Sample date:	07-JUN-12	Finding:	7.5
Chemical:	PERCHLORATE	Report units:	UG/L
Dir:	4.		
Sample date:	07-JUN-12	Finding:	3.
Chemical:	GROSS ALPHA MDA95	Report units:	PCI/L
Dir:	0.		
Sample date:	05-APR-12	Finding:	26.
Chemical:	NITRATE (AS NO3)	Report units:	MG/L
Dir:	2.		

## GEOCHECK® - PHYSICAL SETTING SOURCE MAP FINDINGS

Sample date:	05-APR-12	Finding:	5.8e-002
Chemical:	TURBIDITY, LABORATORY	Report units:	NTU
Dir:	0.1		
Sample date:	05-APR-12	Finding:	12.
Chemical:	AGGRSSIVE INDEX (CORROSIVITY)	Report units:	Not Reported
Dir:	0.		
Sample date:	05-APR-12	Finding:	6000.
Chemical:	NITRATE + NITRITE (AS N)	Report units:	MG/L
Dir:	0.4		
Sample date:	05-APR-12	Finding:	8.8
Chemical:	PERCHLORATE	Report units:	UG/L
Dir:	4.		
Sample date:	05-APR-12	Finding:	3.
Chemical:	GROSS ALPHA MDA95	Report units:	PCI/L
Dir:	0.		
Sample date:	05-APR-12	Finding:	630.
Chemical:	SPECIFIC CONDUCTANCE	Report units:	US
Dir:	0.		
Sample date:	05-APR-12	Finding:	7.7
Chemical:	PH, LABORATORY	Report units:	Not Reported
Dir:	0.		
Sample date:	05-APR-12	Finding:	190.
Chemical:	ALKALINITY (TOTAL) AS CaCO3	Report units:	MG/L
Dir:	0.		
Sample date:	05-APR-12	Finding:	230.
Chemical:	BICARBONATE ALKALINITY	Report units:	MG/L
Dir:	0.		
Sample date:	05-APR-12	Finding:	270.
Chemical:	HARDNESS (TOTAL) AS CaCO3	Report units:	MG/L
Dir:	0.		
Sample date:	05-APR-12	Finding:	86.
Chemical:	CALCIUM	Report units:	MG/L
Dir:	0.		
Sample date:	05-APR-12	Finding:	14.
Chemical:	MAGNESIUM	Report units:	MG/L
Dir:	0.		
Sample date:	05-APR-12	Finding:	30.
Chemical:	SODIUM	Report units:	MG/L
Dir:	0.		
Sample date:	05-APR-12	Finding:	3.3
Chemical:	POTASSIUM	Report units:	MG/L
Dir:	0.		
Sample date:	05-APR-12	Finding:	21.
Chemical:	CHLORIDE	Report units:	MG/L
Dir:	0.		
Sample date:	05-APR-12	Finding:	83.
Chemical:	SULFATE	Report units:	MG/L

## GEOCHECK® - PHYSICAL SETTING SOURCE MAP FINDINGS

Dir:	0.5		
Sample date:	05-APR-12	Finding:	0.6
Chemical:	FLUORIDE (F) (NATURAL-SOURCE)	Report units:	MG/L
Dir:	0.1		
Sample date:	05-APR-12	Finding:	4.
Chemical:	MOLYDBENDUM	Report units:	UG/L
Dir:	0.		
Sample date:	05-APR-12	Finding:	3.3
Chemical:	VANADIUM	Report units:	UG/L
Dir:	3.		
Sample date:	05-APR-12	Finding:	4.
Chemical:	GROSS ALPHA COUNTING ERROR	Report units:	PCI/L
Dir:	0.		
Sample date:	05-APR-12	Finding:	29.
Chemical:	URANIUM (PCI/L)	Report units:	PCI/L
Dir:	1.		
Sample date:	05-APR-12	Finding:	17.
Chemical:	TRICHLOROETHYLENE	Report units:	UG/L
Dir:	0.5		
Sample date:	05-APR-12	Finding:	420.
Chemical:	TOTAL DISSOLVED SOLIDS	Report units:	MG/L
Dir:	0.		
Sample date:	05-APR-12	Finding:	0.99
Chemical:	LANGELIER INDEX @ 60 C	Report units:	Not Reported
Dir:	0.		
Sample date:	01-MAR-12	Finding:	7.
Chemical:	PERCHLORATE	Report units:	UG/L
Dir:	4.		
Sample date:	01-MAR-12	Finding:	23.
Chemical:	TRICHLOROETHYLENE	Report units:	UG/L
Dir:	0.5		
Sample date:	01-MAR-12	Finding:	27.
Chemical:	URANIUM (PCI/L)	Report units:	PCI/L
Dir:	1.		
Sample date:	01-MAR-12	Finding:	4.3
Chemical:	GROSS ALPHA COUNTING ERROR	Report units:	PCI/L
Dir:	0.		
Sample date:	01-MAR-12	Finding:	30.
Chemical:	GROSS ALPHA	Report units:	PCI/L
Dir:	3.		
Sample date:	01-MAR-12	Finding:	3.
Chemical:	GROSS ALPHA MDA95	Report units:	PCI/L
Dir:	0.		
Sample date:	08-FEB-12	Finding:	3.2
Chemical:	POTASSIUM	Report units:	MG/L
Dir:	0.		

## GEOCHECK® - PHYSICAL SETTING SOURCE MAP FINDINGS

Sample date:	08-FEB-12	Finding:	22.
Chemical:	CHLORIDE	Report units:	MG/L
Dir:	0.		
Sample date:	08-FEB-12	Finding:	83.
Chemical:	SULFATE	Report units:	MG/L
Dir:	0.5		
Sample date:	08-FEB-12	Finding:	0.64
Chemical:	FLUORIDE (F) (NATURAL-SOURCE)	Report units:	MG/L
Dir:	0.1		
Sample date:	08-FEB-12	Finding:	1.9
Chemical:	CHROMIUM, HEXAVALENT	Report units:	UG/L
Dir:	1.		
Sample date:	08-FEB-12	Finding:	2.7
Chemical:	MOLYDBENDUM	Report units:	UG/L
Dir:	0.		
Sample date:	08-FEB-12	Finding:	3.6
Chemical:	GROSS ALPHA COUNTING ERROR	Report units:	PCI/L
Dir:	0.		
Sample date:	08-FEB-12	Finding:	1.3
Chemical:	GROSS BETA COUNTING ERROR	Report units:	PCI/L
Dir:	0.		
Sample date:	08-FEB-12	Finding:	0.14
Chemical:	RADIUM 226 COUNTING ERROR	Report units:	PCI/L
Dir:	0.		
Sample date:	08-FEB-12	Finding:	26.
Chemical:	URANIUM (PCI/L)	Report units:	PCI/L
Dir:	1.		
Sample date:	08-FEB-12	Finding:	27.
Chemical:	TRICHLOROETHYLENE	Report units:	UG/L
Dir:	0.5		
Sample date:	08-FEB-12	Finding:	410.
Chemical:	TOTAL DISSOLVED SOLIDS	Report units:	MG/L
Dir:	0.		
Sample date:	08-FEB-12	Finding:	1.
Chemical:	LANGELIER INDEX @ 60 C	Report units:	Not Reported
Dir:	0.		
Sample date:	08-FEB-12	Finding:	29.
Chemical:	NITRATE (AS NO3)	Report units:	MG/L
Dir:	2.		
Sample date:	08-FEB-12	Finding:	6.6e-002
Chemical:	TURBIDITY, LABORATORY	Report units:	NTU
Dir:	0.1		
Sample date:	08-FEB-12	Finding:	0.1
Chemical:	BROMIDE	Report units:	MG/L
Dir:	0.		
Sample date:	08-FEB-12	Finding:	12.
Chemical:	AGGRSSIVE INDEX (CORROSIVITY)	Report units:	Not Reported



## GEOCHECK® - PHYSICAL SETTING SOURCE MAP FINDINGS

Dir:	0.		
Sample date:	08-FEB-12	Finding:	6700.
Chemical:	NITRATE + NITRITE (AS N)	Report units:	MG/L
Dir:	0.4		
Sample date:	08-FEB-12	Finding:	8.4
Chemical:	PERCHLORATE	Report units:	UG/L
Dir:	4.		
Sample date:	08-FEB-12	Finding:	24.
Chemical:	CHLORATE	Report units:	UG/L
Dir:	20.		
Sample date:	08-FEB-12	Finding:	3.
Chemical:	GROSS ALPHA MDA95	Report units:	PCI/L
Dir:	0.		
Sample date:	08-FEB-12	Finding:	0.32
Chemical:	RADIUM 226 MDA95	Report units:	PCI/L
Dir:	0.		
Sample date:	08-FEB-12	Finding:	0.81
Chemical:	RADIUM 228 MDA95	Report units:	PCI/L
Dir:	0.		
Sample date:	08-FEB-12	Finding:	1.2
Chemical:	GROSS BETA MDA95	Report units:	PCI/L
Dir:	0.		
Sample date:	08-FEB-12	Finding:	29.
Chemical:	SODIUM	Report units:	MG/L
Dir:	0.		
Sample date:	08-FEB-12	Finding:	14.
Chemical:	MAGNESIUM	Report units:	MG/L
Dir:	0.		
Sample date:	08-FEB-12	Finding:	85.
Chemical:	CALCIUM	Report units:	MG/L
Dir:	0.		
Sample date:	08-FEB-12	Finding:	270.
Chemical:	HARDNESS (TOTAL) AS CaCO <sub>3</sub>	Report units:	MG/L
Dir:	0.		
Sample date:	08-FEB-12	Finding:	220.
Chemical:	BICARBONATE ALKALINITY	Report units:	MG/L
Dir:	0.		
Sample date:	08-FEB-12	Finding:	180.
Chemical:	ALKALINITY (TOTAL) AS CaCO <sub>3</sub>	Report units:	MG/L
Dir:	0.		
Sample date:	08-FEB-12	Finding:	640.
Chemical:	SPECIFIC CONDUCTANCE	Report units:	US
Dir:	0.		
Sample date:	08-FEB-12	Finding:	7.8
Chemical:	PH, LABORATORY	Report units:	Not Reported
Dir:	0.		

## GEOCHECK® - PHYSICAL SETTING SOURCE MAP FINDINGS

Map ID  
Direction  
Distance  
Elevation

Database      EDR ID Number

**AC144**  
**NE**  
**1/2 - 1 Mile**  
**Higher**

**FED USGS      USGS40000140832**

Organization ID:	USGS-CA	Type:	Well
Organization Name:	USGS California Water Science Center	HUC:	18070203
Monitor Location:	001S004W13E008S	Drainage Area Units:	Not Reported
Description:	Not Reported	Contrib Drainage Area Unts:	Not Reported
Drainage Area:	Not Reported	Aquifer Type:	Not Reported
Contrib Drainage Area:	Not Reported	Well Depth:	Not Reported
Aquifer:	California Coastal Basin aquifers	Well Hole Depth:	Not Reported
Formation Type:	Not Reported		
Construction Date:	Not Reported		
Well Depth Units:	Not Reported		
Well Hole Depth Units:	Not Reported		

**AC145**  
**NE**  
**1/2 - 1 Mile**  
**Higher**

**CA WELLS      CAUSGSN00005704**

Well ID:	USGS-340515117153401	Well Type:	UNK
Source:	United States Geological Survey		
Other Name:	USGS-340515117153401	GAMA PFAS Testing:	Not Reported
Groundwater Quality Data:	<a href="https://gamagroundwater.waterboards.ca.gov/gama/gamamap/public/GamaDataDisplay.asp?dataset=USGSNEW&amp;amp_date=&amp;global_id=&amp;assigned_name=USGS-340515117153401&amp;store_num=">https://gamagroundwater.waterboards.ca.gov/gama/gamamap/public/GamaDataDisplay.asp?dataset=USGSNEW&amp;amp_date=&amp;global_id=&amp;assigned_name=USGS-340515117153401&amp;store_num=</a>		
GeoTracker Data:	Not Reported		

**AA146**  
**South**  
**1/2 - 1 Mile**  
**Higher**

**FED USGS      USGS40000140544**

Organization ID:	USGS-CA	Type:	Well
Organization Name:	USGS California Water Science Center	HUC:	18070203
Monitor Location:	001S004W23G003S	Drainage Area Units:	Not Reported
Description:	Not Reported	Contrib Drainage Area Unts:	Not Reported
Drainage Area:	Not Reported	Aquifer Type:	Not Reported
Contrib Drainage Area:	Not Reported	Well Depth:	808
Aquifer:	California Coastal Basin aquifers	Well Hole Depth:	Not Reported
Formation Type:	Not Reported		
Construction Date:	Not Reported		
Well Depth Units:	ft		
Well Hole Depth Units:	Not Reported		

**147**  
**WSW**  
**1/2 - 1 Mile**  
**Lower**

**FED USGS      USGS40000140640**

Organization ID:	USGS-CA	Type:	Well
Organization Name:	USGS California Water Science Center		
Monitor Location:	001S004W23D001S		

## GEOCHECK® - PHYSICAL SETTING SOURCE MAP FINDINGS

Description:	Not Reported	HUC:	18070203
Drainage Area:	Not Reported	Drainage Area Units:	Not Reported
Contrib Drainage Area:	Not Reported	Contrib Drainage Area Units:	Not Reported
Aquifer:	California Coastal Basin aquifers		
Formation Type:	Not Reported	Aquifer Type:	Not Reported
Construction Date:	19410101	Well Depth:	125
Well Depth Units:	ft	Well Hole Depth:	125
Well Hole Depth Units:	ft		

**AD148**  
**East**  
**1/2 - 1 Mile**  
**Higher**

**FED USGS      USGS40000140736**

Organization ID:	USGS-CA		
Organization Name:	USGS California Water Science Center		
Monitor Location:	001S004W13L002S	Type:	Well
Description:	Not Reported	HUC:	18070203
Drainage Area:	Not Reported	Drainage Area Units:	Not Reported
Contrib Drainage Area:	Not Reported	Contrib Drainage Area Units:	Not Reported
Aquifer:	California Coastal Basin aquifers		
Formation Type:	Not Reported	Aquifer Type:	Not Reported
Construction Date:	Not Reported	Well Depth:	475
Well Depth Units:	ft	Well Hole Depth:	Not Reported
Well Hole Depth Units:	Not Reported		

**AD149**  
**East**  
**1/2 - 1 Mile**  
**Higher**

**CA WELLS      CAUSGSN00000158**

Well ID:	USGS-340453117152001	Well Type:	UNK
Source:	United States Geological Survey		
Other Name:	USGS-340453117152001	GAMA PFAS Testing:	Not Reported
Groundwater Quality Data:	<a href="https://gamagroundwater.waterboards.ca.gov/gama/gamamap/public/GamaDataDisplay.asp?dataset=USGSNEW&amp;amp_date=&amp;global_id=&amp;assigned_name=USGS-340453117152001&amp;store_num=">https://gamagroundwater.waterboards.ca.gov/gama/gamamap/public/GamaDataDisplay.asp?dataset=USGSNEW&amp;amp_date=&amp;global_id=&amp;assigned_name=USGS-340453117152001&amp;store_num=</a>		
GeoTracker Data:	Not Reported		

**AD150**  
**East**  
**1/2 - 1 Mile**  
**Higher**

**FED USGS      USGS40000140740**

Organization ID:	USGS-CA		
Organization Name:	USGS California Water Science Center		
Monitor Location:	001S004W13L001S	Type:	Well
Description:	Not Reported	HUC:	18070203
Drainage Area:	Not Reported	Drainage Area Units:	Not Reported
Contrib Drainage Area:	Not Reported	Contrib Drainage Area Units:	Not Reported
Aquifer:	California Coastal Basin aquifers		
Formation Type:	Not Reported	Aquifer Type:	Not Reported
Construction Date:	Not Reported	Well Depth:	Not Reported
Well Depth Units:	Not Reported	Well Hole Depth:	Not Reported
Well Hole Depth Units:	Not Reported		

# GEOCHECK® - PHYSICAL SETTING SOURCE MAP FINDINGS

Map ID  
Direction  
Distance  
Elevation

Database      EDR ID Number

**AD151**  
**East**  
**1/2 - 1 Mile**  
**Higher**

**CA WELLS      CAUSGSN00009752**

Well ID:	USGS-340454117152001	Well Type:	UNK
Source:	United States Geological Survey		
Other Name:	USGS-340454117152001	GAMA PFAS Testing:	Not Reported
Groundwater Quality Data:	<a href="https://gamagroundwater.waterboards.ca.gov/gama/gamamap/public/GamaDataDisplay.asp?dataset=USGSNEW&amp;samp_date=&amp;global_id=&amp;assigned_name=USGS-340454117152001&amp;store_num=">https://gamagroundwater.waterboards.ca.gov/gama/gamamap/public/GamaDataDisplay.asp?dataset=USGSNEW&amp;samp_date=&amp;global_id=&amp;assigned_name=USGS-340454117152001&amp;store_num=</a>		
GeoTracker Data:	Not Reported		

**AE152**  
**WSW**  
**1/2 - 1 Mile**  
**Lower**

**CA WELLS      CADWR000008023**

Well ID:	01S04W22A005S	Well Type:	UNK
Source:	Department of Water Resources		
Other Name:	01S04W22A005S	GAMA PFAS Testing:	Not Reported
Groundwater Quality Data:	<a href="https://gamagroundwater.waterboards.ca.gov/gama/gamamap/public/GamaDataDisplay.asp?dataset=DWR&amp;samp_date=&amp;global_id=&amp;assigned_name=01S04W22A005S&amp;store_num=">https://gamagroundwater.waterboards.ca.gov/gama/gamamap/public/GamaDataDisplay.asp?dataset=DWR&amp;samp_date=&amp;global_id=&amp;assigned_name=01S04W22A005S&amp;store_num=</a>		
GeoTracker Data:	Not Reported		

**153**  
**SW**  
**1/2 - 1 Mile**  
**Lower**

**FED USGS      USGS40000140584**

Organization ID:	USGS-CA		
Organization Name:	USGS California Water Science Center		
Monitor Location:	001S004W23E002S	Type:	Well
Description:	Not Reported	HUC:	18070203
Drainage Area:	Not Reported	Drainage Area Units:	Not Reported
Contrib Drainage Area:	Not Reported	Contrib Drainage Area Unts:	Not Reported
Aquifer:	California Coastal Basin aquifers		
Formation Type:	Not Reported	Aquifer Type:	Not Reported
Construction Date:	Not Reported	Well Depth:	554
Well Depth Units:	ft	Well Hole Depth:	554
Well Hole Depth Units:	ft		

**AF154**  
**ENE**  
**1/2 - 1 Mile**  
**Higher**

**CA WELLS      CADWR0000004962**

Well ID:	01S04W13E001S	Well Type:	UNK
Source:	Department of Water Resources		
Other Name:	01S04W13E001S	GAMA PFAS Testing:	Not Reported
Groundwater Quality Data:	<a href="https://gamagroundwater.waterboards.ca.gov/gama/gamamap/public/GamaDataDisplay.asp?dataset=DWR&amp;samp_date=&amp;global_id=&amp;assigned_name=01S04W13E001S&amp;store_num=">https://gamagroundwater.waterboards.ca.gov/gama/gamamap/public/GamaDataDisplay.asp?dataset=DWR&amp;samp_date=&amp;global_id=&amp;assigned_name=01S04W13E001S&amp;store_num=</a>		
GeoTracker Data:	Not Reported		

## GEOCHECK® - PHYSICAL SETTING SOURCE MAP FINDINGS

Map ID  
Direction  
Distance  
Elevation

Database      EDR ID Number

**AF155**  
**ENE**  
**1/2 - 1 Mile**  
**Higher**

**CA WELLS      CADWR0000012317**

Well ID:	01S04W13E003S	Well Type:	UNK
Source:	Department of Water Resources		
Other Name:	01S04W13E003S	GAMA PFAS Testing:	Not Reported
Groundwater Quality Data:	<a href="https://gamagroundwater.waterboards.ca.gov/gama/gamamap/public/GamaDataDisplay.asp?dataset=DWR&amp;samp_date=&amp;global_id=&amp;assigned_name=01S04W13E003S&amp;store_num=">https://gamagroundwater.waterboards.ca.gov/gama/gamamap/public/GamaDataDisplay.asp?dataset=DWR&amp;samp_date=&amp;global_id=&amp;assigned_name=01S04W13E003S&amp;store_num=</a>		
GeoTracker Data:	Not Reported		

**AF156**  
**ENE**  
**1/2 - 1 Mile**  
**Higher**

**CA WELLS      CADWR0000019436**

Well ID:	01S04W13E004S	Well Type:	UNK
Source:	Department of Water Resources		
Other Name:	01S04W13E004S	GAMA PFAS Testing:	Not Reported
Groundwater Quality Data:	<a href="https://gamagroundwater.waterboards.ca.gov/gama/gamamap/public/GamaDataDisplay.asp?dataset=DWR&amp;samp_date=&amp;global_id=&amp;assigned_name=01S04W13E004S&amp;store_num=">https://gamagroundwater.waterboards.ca.gov/gama/gamamap/public/GamaDataDisplay.asp?dataset=DWR&amp;samp_date=&amp;global_id=&amp;assigned_name=01S04W13E004S&amp;store_num=</a>		
GeoTracker Data:	Not Reported		

**AG157**  
**West**  
**1/2 - 1 Mile**  
**Lower**

**CA WELLS      CADDW0000005151**

Well ID:	3600331-001	Well Type:	MUNICIPAL
Source:	Department of Health Services		
Other Name:	WASHINGTON ST WELL	GAMA PFAS Testing:	Not Reported
Groundwater Quality Data:	<a href="https://gamagroundwater.waterboards.ca.gov/gama/gamamap/public/GamaDataDisplay.asp?dataset=DHS&amp;samp_date=&amp;global_id=&amp;assigned_name=3600331-001&amp;store_num=">https://gamagroundwater.waterboards.ca.gov/gama/gamamap/public/GamaDataDisplay.asp?dataset=DHS&amp;samp_date=&amp;global_id=&amp;assigned_name=3600331-001&amp;store_num=</a>		
GeoTracker Data:	Not Reported		

**AH158**  
**ENE**  
**1/2 - 1 Mile**  
**Higher**

**CA WELLS      CADWR0000026656**

Well ID:	01S04W13M002S	Well Type:	UNK
Source:	Department of Water Resources		
Other Name:	01S04W13M002S	GAMA PFAS Testing:	Not Reported
Groundwater Quality Data:	<a href="https://gamagroundwater.waterboards.ca.gov/gama/gamamap/public/GamaDataDisplay.asp?dataset=DWR&amp;samp_date=&amp;global_id=&amp;assigned_name=01S04W13M002S&amp;store_num=">https://gamagroundwater.waterboards.ca.gov/gama/gamamap/public/GamaDataDisplay.asp?dataset=DWR&amp;samp_date=&amp;global_id=&amp;assigned_name=01S04W13M002S&amp;store_num=</a>		
GeoTracker Data:	Not Reported		

# GEOCHECK® - PHYSICAL SETTING SOURCE MAP FINDINGS

Map ID  
 Direction  
 Distance  
 Elevation

Database      EDR ID Number

**AH159**  
**ENE**  
**1/2 - 1 Mile**  
**Higher**

**FED USGS      USGS40000140782**

Organization ID:	USGS-CA				
Organization Name:	USGS California Water Science Center				
Monitor Location:	001S004W13M002S	Type:	Well		
Description:	Not Reported	HUC:	18070203		
Drainage Area:	Not Reported	Drainage Area Units:	Not Reported		
Contrib Drainage Area:	Not Reported	Contrib Drainage Area Units:	Not Reported		
Aquifer:	California Coastal Basin aquifers				
Formation Type:	Not Reported	Aquifer Type:	Not Reported		
Construction Date:	19300101	Well Depth:	1106		
Well Depth Units:	ft	Well Hole Depth:	937		
Well Hole Depth Units:	ft				

Ground water levels, Number of Measurements:	281	Level reading date:	1970-03-31	
Feet below surface:	103.00	Feet to sea level:	Not Reported	
Note:	Not Reported			
Level reading date:	1969-11-18	Feet below surface:	136.10	
Feet to sea level:	Not Reported		Note:	The site was being pumped.
Level reading date:	1969-04-29	Feet below surface:	113.85	
Feet to sea level:	Not Reported		Note:	Not Reported
Level reading date:	1969-01-10	Feet below surface:	168.25	
Feet to sea level:	Not Reported		Note:	The site was being pumped.
Level reading date:	1968-04-28	Feet below surface:	169.70	
Feet to sea level:	Not Reported		Note:	The site was being pumped.
Level reading date:	1967-12-02	Feet below surface:	111.90	
Feet to sea level:	Not Reported		Note:	Not Reported
Level reading date:	1967-09-06	Feet below surface:	147.50	
Feet to sea level:	Not Reported		Note:	Not Reported
Level reading date:	1967-08-15	Feet below surface:	187.30	
Feet to sea level:	Not Reported		Note:	The site was being pumped.
Level reading date:	1967-07-11	Feet below surface:	177.50	
Feet to sea level:	Not Reported		Note:	The site was being pumped.
Level reading date:	1967-06-13	Feet below surface:	175.10	
Feet to sea level:	Not Reported		Note:	The site was being pumped.
Level reading date:	1967-05-09	Feet below surface:	121.00	
Feet to sea level:	Not Reported		Note:	Not Reported
Level reading date:	1967-04-20	Feet below surface:	127.20	
Feet to sea level:	Not Reported		Note:	Not Reported
Level reading date:	1967-03-10	Feet below surface:	162.50	
Feet to sea level:	Not Reported		Note:	The site was being pumped.
Level reading date:	1967-02-14	Feet below surface:	130.50	
Feet to sea level:	Not Reported		Note:	Not Reported

## GEOCHECK® - PHYSICAL SETTING SOURCE MAP FINDINGS

Level reading date:	1967-01-10	Feet below surface:	120.60
Feet to sea level:	Not Reported	Note:	Not Reported
Level reading date:	1966-12-13	Feet below surface:	128.70
Feet to sea level:	Not Reported	Note:	Not Reported
Level reading date:	1966-11-15	Feet below surface:	174.60
Feet to sea level:	Not Reported	Note:	The site was being pumped.
Level reading date:	1966-10-17	Feet below surface:	179.60
Feet to sea level:	Not Reported	Note:	The site was being pumped.
Level reading date:	1966-09-27	Feet below surface:	150.40
Feet to sea level:	Not Reported	Note:	Not Reported
Level reading date:	1966-09-21	Feet below surface:	183.60
Feet to sea level:	Not Reported	Note:	The site was being pumped.
Level reading date:	1966-09-13	Feet below surface:	181.00
Feet to sea level:	Not Reported	Note:	The site was being pumped.
Level reading date:	1966-09-06	Feet below surface:	181.20
Feet to sea level:	Not Reported	Note:	The site was being pumped.
Level reading date:	1966-08-30	Feet below surface:	180.80
Feet to sea level:	Not Reported	Note:	The site was being pumped.
Level reading date:	1966-08-23	Feet below surface:	181.50
Feet to sea level:	Not Reported	Note:	The site was being pumped.
Level reading date:	1966-08-16	Feet below surface:	180.50
Feet to sea level:	Not Reported	Note:	The site was being pumped.
Level reading date:	1966-08-11	Feet below surface:	197.20
Feet to sea level:	Not Reported	Note:	The site was being pumped.
Level reading date:	1966-08-02	Feet below surface:	186.40
Feet to sea level:	Not Reported	Note:	The site was being pumped.
Level reading date:	1966-07-26	Feet below surface:	188.50
Feet to sea level:	Not Reported	Note:	The site was being pumped.
Level reading date:	1966-07-19	Feet below surface:	185.30
Feet to sea level:	Not Reported	Note:	The site was being pumped.
Level reading date:	1966-07-13	Feet below surface:	180.30
Feet to sea level:	Not Reported	Note:	The site was being pumped.
Level reading date:	1966-07-04	Feet below surface:	182.30
Feet to sea level:	Not Reported	Note:	The site was being pumped.
Level reading date:	1966-06-27	Feet below surface:	176.20
Feet to sea level:	Not Reported	Note:	The site was being pumped.
Level reading date:	1966-06-21	Feet below surface:	175.20
Feet to sea level:	Not Reported	Note:	The site was being pumped.
Level reading date:	1966-06-14	Feet below surface:	176.50
Feet to sea level:	Not Reported	Note:	The site was being pumped.
Level reading date:	1966-06-07	Feet below surface:	179.80
Feet to sea level:	Not Reported	Note:	The site was being pumped.

## GEOCHECK® - PHYSICAL SETTING SOURCE MAP FINDINGS

Level reading date:	1966-06-01	Feet below surface:	168.50
Feet to sea level:	Not Reported	Note:	The site was being pumped.
Level reading date:	1966-05-24	Feet below surface:	167.80
Feet to sea level:	Not Reported	Note:	The site was being pumped.
Level reading date:	1966-05-17	Feet below surface:	162.50
Feet to sea level:	Not Reported	Note:	The site was being pumped.
Level reading date:	1966-05-10	Feet below surface:	161.50
Feet to sea level:	Not Reported	Note:	The site was being pumped.
Level reading date:	1966-05-03	Feet below surface:	162.40
Feet to sea level:	Not Reported	Note:	The site was being pumped.
Level reading date:	1966-04-27	Feet below surface:	162.90
Feet to sea level:	Not Reported	Note:	The site was being pumped.
Level reading date:	1966-04-20	Feet below surface:	158.50
Feet to sea level:	Not Reported	Note:	The site was being pumped.
Level reading date:	1966-04-12	Feet below surface:	161.10
Feet to sea level:	Not Reported	Note:	The site was being pumped.
Level reading date:	1966-04-05	Feet below surface:	162.50
Feet to sea level:	Not Reported	Note:	The site was being pumped.
Level reading date:	1966-03-29	Feet below surface:	154.50
Feet to sea level:	Not Reported	Note:	The site was being pumped.
Level reading date:	1966-03-23	Feet below surface:	157.30
Feet to sea level:	Not Reported	Note:	The site was being pumped.
Level reading date:	1966-03-15	Feet below surface:	152.40
Feet to sea level:	Not Reported	Note:	The site was being pumped.
Level reading date:	1966-03-08	Feet below surface:	149.50
Feet to sea level:	Not Reported	Note:	The site was being pumped.
Level reading date:	1966-02-22	Feet below surface:	115.70
Feet to sea level:	Not Reported	Note:	Not Reported
Level reading date:	1966-02-15	Feet below surface:	106.60
Feet to sea level:	Not Reported	Note:	Not Reported
Level reading date:	1966-02-08	Feet below surface:	107.50
Feet to sea level:	Not Reported	Note:	Not Reported
Level reading date:	1966-02-01	Feet below surface:	111.00
Feet to sea level:	Not Reported	Note:	Not Reported
Level reading date:	1966-01-25	Feet below surface:	110.50
Feet to sea level:	Not Reported	Note:	Not Reported
Level reading date:	1966-01-18	Feet below surface:	111.50
Feet to sea level:	Not Reported	Note:	Not Reported
Level reading date:	1966-01-11	Feet below surface:	114.80
Feet to sea level:	Not Reported	Note:	Not Reported
Level reading date:	1966-01-04	Feet below surface:	109.50
Feet to sea level:	Not Reported	Note:	Not Reported



## GEOCHECK® - PHYSICAL SETTING SOURCE MAP FINDINGS

Level reading date:	1965-12-28	Feet below surface:	112.50
Feet to sea level:	Not Reported	Note:	Not Reported
Level reading date:	1965-12-21	Feet below surface:	110.50
Feet to sea level:	Not Reported	Note:	Not Reported
Level reading date:	1965-12-14	Feet below surface:	114.50
Feet to sea level:	Not Reported	Note:	Not Reported
Level reading date:	1965-12-08	Feet below surface:	116.50
Feet to sea level:	Not Reported	Note:	Not Reported
Level reading date:	1965-11-30	Feet below surface:	115.50
Feet to sea level:	Not Reported	Note:	Not Reported
Level reading date:	1965-11-23	Feet below surface:	119.50
Feet to sea level:	Not Reported	Note:	Not Reported
Level reading date:	1965-11-17	Feet below surface:	165.00
Feet to sea level:	Not Reported	Note:	The site was being pumped.
Level reading date:	1965-11-09	Feet below surface:	171.50
Feet to sea level:	Not Reported	Note:	The site was being pumped.
Level reading date:	1965-11-02	Feet below surface:	171.50
Feet to sea level:	Not Reported	Note:	The site was being pumped.
Level reading date:	1965-10-26	Feet below surface:	177.00
Feet to sea level:	Not Reported	Note:	The site was being pumped.
Level reading date:	1965-10-17	Feet below surface:	175.40
Feet to sea level:	Not Reported	Note:	The site was being pumped.
Level reading date:	1965-10-05	Feet below surface:	176.10
Feet to sea level:	Not Reported	Note:	The site was being pumped.
Level reading date:	1965-09-28	Feet below surface:	173.00
Feet to sea level:	Not Reported	Note:	The site was being pumped.
Level reading date:	1965-09-22	Feet below surface:	152.10
Feet to sea level:	Not Reported	Note:	The site was being pumped.
Level reading date:	1965-09-16	Feet below surface:	168.90
Feet to sea level:	Not Reported	Note:	The site was being pumped.
Level reading date:	1965-09-08	Feet below surface:	168.50
Feet to sea level:	Not Reported	Note:	The site was being pumped.
Level reading date:	1965-08-31	Feet below surface:	165.80
Feet to sea level:	Not Reported	Note:	The site was being pumped.
Level reading date:	1965-08-24	Feet below surface:	169.40
Feet to sea level:	Not Reported	Note:	The site was being pumped.
Level reading date:	1965-08-17	Feet below surface:	165.50
Feet to sea level:	Not Reported	Note:	The site was being pumped.
Level reading date:	1965-08-10	Feet below surface:	163.50
Feet to sea level:	Not Reported	Note:	The site was being pumped.
Level reading date:	1965-08-03	Feet below surface:	165.30
Feet to sea level:	Not Reported	Note:	The site was being pumped.

## GEOCHECK® - PHYSICAL SETTING SOURCE MAP FINDINGS

Level reading date:	1965-07-27	Feet below surface:	166.50
Feet to sea level:	Not Reported	Note:	The site was being pumped.
Level reading date:	1965-07-19	Feet below surface:	169.20
Feet to sea level:	Not Reported	Note:	The site was being pumped.
Level reading date:	1965-07-13	Feet below surface:	165.30
Feet to sea level:	Not Reported	Note:	The site was being pumped.
Level reading date:	1965-07-06	Feet below surface:	162.80
Feet to sea level:	Not Reported	Note:	The site was being pumped.
Level reading date:	1965-03-20	Feet below surface:	104.90
Feet to sea level:	Not Reported	Note:	Not Reported
Level reading date:	1964-06-18	Feet below surface:	173.50
Feet to sea level:	Not Reported	Note:	The site was being pumped.
Level reading date:	1964-05-18	Feet below surface:	175.00
Feet to sea level:	Not Reported	Note:	The site was being pumped.
Level reading date:	1964-04-14	Feet below surface:	142.50
Feet to sea level:	Not Reported	Note:	Not Reported
Level reading date:	1964-03-05	Feet below surface:	137.70
Feet to sea level:	Not Reported	Note:	The site was being pumped.
Level reading date:	1964-02-11	Feet below surface:	95.80
Feet to sea level:	Not Reported	Note:	Not Reported
Level reading date:	1964-01-13	Feet below surface:	151.90
Feet to sea level:	Not Reported	Note:	The site was being pumped.
Level reading date:	1963-12-16	Feet below surface:	138.00
Feet to sea level:	Not Reported	Note:	The site was being pumped.
Level reading date:	1963-11-17	Feet below surface:	145.10
Feet to sea level:	Not Reported	Note:	The site was being pumped.
Level reading date:	1963-10-13	Feet below surface:	141.90
Feet to sea level:	Not Reported	Note:	The site was being pumped.
Level reading date:	1963-09-20	Feet below surface:	87.70
Feet to sea level:	Not Reported	Note:	Not Reported
Level reading date:	1963-08-10	Feet below surface:	143.50
Feet to sea level:	Not Reported	Note:	The site was being pumped.
Level reading date:	1963-07-12	Feet below surface:	142.10
Feet to sea level:	Not Reported	Note:	The site was being pumped.
Level reading date:	1963-06-17	Feet below surface:	135.90
Feet to sea level:	Not Reported	Note:	The site was being pumped.
Level reading date:	1963-05-17	Feet below surface:	130.90
Feet to sea level:	Not Reported	Note:	The site was being pumped.
Level reading date:	1963-04-17	Feet below surface:	120.70
Feet to sea level:	Not Reported	Note:	The site was being pumped.
Level reading date:	1963-03-10	Feet below surface:	87.90
Feet to sea level:	Not Reported	Note:	Not Reported

## GEOCHECK® - PHYSICAL SETTING SOURCE MAP FINDINGS

Level reading date:	1963-02-25	Feet below surface:	79.50
Feet to sea level:	Not Reported	Note:	Not Reported
Level reading date:	1963-02-10	Feet below surface:	91.90
Feet to sea level:	Not Reported	Note:	Not Reported
Level reading date:	1963-01-23	Feet below surface:	92.70
Feet to sea level:	Not Reported	Note:	Not Reported
Level reading date:	1962-12-31	Feet below surface:	122.20
Feet to sea level:	Not Reported	Note:	The site was being pumped.
Level reading date:	1962-12-11	Feet below surface:	134.10
Feet to sea level:	Not Reported	Note:	The site was being pumped.
Level reading date:	1962-11-27	Feet below surface:	133.00
Feet to sea level:	Not Reported	Note:	The site was being pumped.
Level reading date:	1962-11-09	Feet below surface:	131.10
Feet to sea level:	Not Reported	Note:	The site was being pumped.
Level reading date:	1962-10-18	Feet below surface:	131.50
Feet to sea level:	Not Reported	Note:	The site was being pumped.
Level reading date:	1962-10-05	Feet below surface:	131.00
Feet to sea level:	Not Reported	Note:	The site was being pumped.
Level reading date:	1962-09-08	Feet below surface:	134.20
Feet to sea level:	Not Reported	Note:	The site was being pumped.
Level reading date:	1962-08-09	Feet below surface:	133.90
Feet to sea level:	Not Reported	Note:	The site was being pumped.
Level reading date:	1962-07-28	Feet below surface:	130.90
Feet to sea level:	Not Reported	Note:	The site was being pumped.
Level reading date:	1962-07-11	Feet below surface:	129.30
Feet to sea level:	Not Reported	Note:	The site was being pumped.
Level reading date:	1962-06-16	Feet below surface:	116.80
Feet to sea level:	Not Reported	Note:	The site was being pumped.
Level reading date:	1962-06-02	Feet below surface:	111.70
Feet to sea level:	Not Reported	Note:	The site was being pumped.
Level reading date:	1962-05-19	Feet below surface:	111.90
Feet to sea level:	Not Reported	Note:	The site was being pumped.
Level reading date:	1962-04-26	Feet below surface:	115.90
Feet to sea level:	Not Reported	Note:	The site was being pumped.
Level reading date:	1962-04-10	Feet below surface:	115.10
Feet to sea level:	Not Reported	Note:	The site was being pumped.
Level reading date:	1962-03-30	Feet below surface:	98.80
Feet to sea level:	Not Reported	Note:	The site was being pumped.
Level reading date:	1962-03-15	Feet below surface:	93.20
Feet to sea level:	Not Reported	Note:	The site was being pumped.
Level reading date:	1962-02-27	Feet below surface:	103.80
Feet to sea level:	Not Reported	Note:	The site was being pumped.

## GEOCHECK® - PHYSICAL SETTING SOURCE MAP FINDINGS

Level reading date:	1962-02-10	Feet below surface:	102.40
Feet to sea level:	Not Reported	Note:	The site was being pumped.
Level reading date:	1961-09-29	Feet below surface:	125.00
Feet to sea level:	Not Reported	Note:	The site was being pumped.
Level reading date:	1961-09-15	Feet below surface:	127.20
Feet to sea level:	Not Reported	Note:	The site was being pumped.
Level reading date:	1961-08-26	Feet below surface:	132.20
Feet to sea level:	Not Reported	Note:	The site was being pumped.
Level reading date:	1961-08-12	Feet below surface:	127.40
Feet to sea level:	Not Reported	Note:	The site was being pumped.
Level reading date:	1961-07-29	Feet below surface:	129.80
Feet to sea level:	Not Reported	Note:	The site was being pumped.
Level reading date:	1961-07-15	Feet below surface:	125.40
Feet to sea level:	Not Reported	Note:	The site was being pumped.
Level reading date:	1961-07-01	Feet below surface:	122.50
Feet to sea level:	Not Reported	Note:	The site was being pumped.
Level reading date:	1961-06-14	Feet below surface:	109.50
Feet to sea level:	Not Reported	Note:	The site was being pumped.
Level reading date:	1961-06-03	Feet below surface:	93.00
Feet to sea level:	Not Reported	Note:	The site was being pumped.
Level reading date:	1961-05-20	Feet below surface:	96.40
Feet to sea level:	Not Reported	Note:	The site was being pumped.
Level reading date:	1961-05-05	Feet below surface:	93.10
Feet to sea level:	Not Reported	Note:	The site was being pumped.
Level reading date:	1961-04-22	Feet below surface:	94.90
Feet to sea level:	Not Reported	Note:	The site was being pumped.
Level reading date:	1961-04-09	Feet below surface:	88.20
Feet to sea level:	Not Reported	Note:	The site was being pumped.
Level reading date:	1961-03-18	Feet below surface:	66.60
Feet to sea level:	Not Reported	Note:	Not Reported
Level reading date:	1961-03-06	Feet below surface:	68.20
Feet to sea level:	Not Reported	Note:	Not Reported
Level reading date:	1961-02-11	Feet below surface:	63.40
Feet to sea level:	Not Reported	Note:	Not Reported
Level reading date:	1961-02-06	Feet below surface:	59.20
Feet to sea level:	Not Reported	Note:	Not Reported
Level reading date:	1961-01-19	Feet below surface:	71.70
Feet to sea level:	Not Reported	Note:	Not Reported
Level reading date:	1960-12-31	Feet below surface:	69.00
Feet to sea level:	Not Reported	Note:	Not Reported
Level reading date:	1960-12-13	Feet below surface:	64.00
Feet to sea level:	Not Reported	Note:	Not Reported

## GEOCHECK® - PHYSICAL SETTING SOURCE MAP FINDINGS

Level reading date:	1960-12-03	Feet below surface:	109.00
Feet to sea level:	Not Reported	Note:	The site was being pumped.
Level reading date:	1960-11-19	Feet below surface:	106.70
Feet to sea level:	Not Reported	Note:	The site was being pumped.
Level reading date:	1960-11-02	Feet below surface:	116.70
Feet to sea level:	Not Reported	Note:	The site was being pumped.
Level reading date:	1960-10-18	Feet below surface:	116.50
Feet to sea level:	Not Reported	Note:	The site was being pumped.
Level reading date:	1960-10-07	Feet below surface:	119.60
Feet to sea level:	Not Reported	Note:	The site was being pumped.
Level reading date:	1960-09-13	Feet below surface:	116.80
Feet to sea level:	Not Reported	Note:	The site was being pumped.
Level reading date:	1960-09-06	Feet below surface:	117.70
Feet to sea level:	Not Reported	Note:	The site was being pumped.
Level reading date:	1960-08-13	Feet below surface:	120.10
Feet to sea level:	Not Reported	Note:	The site was being pumped.
Level reading date:	1960-07-30	Feet below surface:	121.40
Feet to sea level:	Not Reported	Note:	The site was being pumped.
Level reading date:	1960-07-14	Feet below surface:	123.60
Feet to sea level:	Not Reported	Note:	The site was being pumped.
Level reading date:	1960-07-02	Feet below surface:	126.50
Feet to sea level:	Not Reported	Note:	The site was being pumped.
Level reading date:	1960-06-24	Feet below surface:	75.30
Feet to sea level:	Not Reported	Note:	Not Reported
Level reading date:	1960-06-04	Feet below surface:	119.40
Feet to sea level:	Not Reported	Note:	The site was being pumped.
Level reading date:	1960-05-20	Feet below surface:	121.00
Feet to sea level:	Not Reported	Note:	The site was being pumped.
Level reading date:	1960-05-13	Feet below surface:	115.60
Feet to sea level:	Not Reported	Note:	The site was being pumped.
Level reading date:	1960-04-23	Feet below surface:	119.20
Feet to sea level:	Not Reported	Note:	The site was being pumped.
Level reading date:	1960-04-10	Feet below surface:	116.00
Feet to sea level:	Not Reported	Note:	The site was being pumped.
Level reading date:	1960-03-19	Feet below surface:	69.90
Feet to sea level:	Not Reported	Note:	The site was being pumped.
Level reading date:	1960-03-05	Feet below surface:	56.90
Feet to sea level:	Not Reported	Note:	The site was being pumped.
Level reading date:	1960-02-27	Feet below surface:	34.80
Feet to sea level:	Not Reported	Note:	Not Reported
Level reading date:	1960-02-06	Feet below surface:	33.50
Feet to sea level:	Not Reported	Note:	Not Reported

## GEOCHECK® - PHYSICAL SETTING SOURCE MAP FINDINGS

Level reading date:	1960-01-09	Feet below surface:	44.20
Feet to sea level:	Not Reported	Note:	Not Reported
Level reading date:	1959-12-12	Feet below surface:	64.40
Feet to sea level:	Not Reported	Note:	Not Reported
Level reading date:	1959-12-02	Feet below surface:	69.50
Feet to sea level:	Not Reported	Note:	Not Reported
Level reading date:	1959-11-23	Feet below surface:	63.50
Feet to sea level:	Not Reported	Note:	Not Reported
Level reading date:	1959-11-14	Feet below surface:	61.40
Feet to sea level:	Not Reported	Note:	Not Reported
Level reading date:	1959-11-06	Feet below surface:	55.90
Feet to sea level:	Not Reported	Note:	Not Reported
Level reading date:	1959-10-12	Feet below surface:	122.40
Feet to sea level:	Not Reported	Note:	The site was being pumped.
Level reading date:	1959-10-03	Feet below surface:	119.50
Feet to sea level:	Not Reported	Note:	The site was being pumped.
Level reading date:	1959-06-15	Feet below surface:	105.60
Feet to sea level:	Not Reported	Note:	Not Reported
Level reading date:	1959-06-08	Feet below surface:	104.70
Feet to sea level:	Not Reported	Note:	Not Reported
Level reading date:	1959-06-01	Feet below surface:	95.40
Feet to sea level:	Not Reported	Note:	The site was being pumped.
Level reading date:	1959-05-16	Feet below surface:	92.90
Feet to sea level:	Not Reported	Note:	The site was being pumped.
Level reading date:	1959-05-11	Feet below surface:	91.50
Feet to sea level:	Not Reported	Note:	The site was being pumped.
Level reading date:	1959-05-02	Feet below surface:	89.00
Feet to sea level:	Not Reported	Note:	The site was being pumped.
Level reading date:	1959-04-27	Feet below surface:	90.00
Feet to sea level:	Not Reported	Note:	The site was being pumped.
Level reading date:	1959-04-18	Feet below surface:	89.80
Feet to sea level:	Not Reported	Note:	The site was being pumped.
Level reading date:	1959-04-04	Feet below surface:	90.30
Feet to sea level:	Not Reported	Note:	The site was being pumped.
Level reading date:	1959-03-21	Feet below surface:	96.30
Feet to sea level:	Not Reported	Note:	The site was being pumped.
Level reading date:	1959-02-09	Feet below surface:	42.90
Feet to sea level:	Not Reported	Note:	Not Reported
Level reading date:	1959-01-31	Feet below surface:	40.80
Feet to sea level:	Not Reported	Note:	Not Reported
Level reading date:	1959-01-17	Feet below surface:	36.00
Feet to sea level:	Not Reported	Note:	Not Reported

## GEOCHECK® - PHYSICAL SETTING SOURCE MAP FINDINGS

Level reading date:	1958-12-29	Feet below surface:	48.80
Feet to sea level:	Not Reported	Note:	Not Reported
Level reading date:	1958-12-13	Feet below surface:	52.10
Feet to sea level:	Not Reported	Note:	Not Reported
Level reading date:	1958-12-06	Feet below surface:	51.80
Feet to sea level:	Not Reported	Note:	Not Reported
Level reading date:	1958-12-01	Feet below surface:	48.30
Feet to sea level:	Not Reported	Note:	Not Reported
Level reading date:	1958-11-22	Feet below surface:	50.10
Feet to sea level:	Not Reported	Note:	Not Reported
Level reading date:	1958-11-14	Feet below surface:	45.30
Feet to sea level:	Not Reported	Note:	Not Reported
Level reading date:	1958-11-08	Feet below surface:	52.90
Feet to sea level:	Not Reported	Note:	Not Reported
Level reading date:	1958-10-31	Feet below surface:	121.10
Feet to sea level:	Not Reported	Note:	The site was being pumped.
Level reading date:	1958-10-25	Feet below surface:	119.40
Feet to sea level:	Not Reported	Note:	The site was being pumped.
Level reading date:	1958-10-16	Feet below surface:	121.10
Feet to sea level:	Not Reported	Note:	The site was being pumped.
Level reading date:	1958-10-11	Feet below surface:	92.90
Feet to sea level:	Not Reported	Note:	The site was being pumped.
Level reading date:	1958-10-04	Feet below surface:	97.70
Feet to sea level:	Not Reported	Note:	The site was being pumped.
Level reading date:	1958-09-29	Feet below surface:	97.20
Feet to sea level:	Not Reported	Note:	The site was being pumped.
Level reading date:	1958-09-20	Feet below surface:	98.80
Feet to sea level:	Not Reported	Note:	The site was being pumped.
Level reading date:	1958-09-14	Feet below surface:	96.90
Feet to sea level:	Not Reported	Note:	The site was being pumped.
Level reading date:	1958-09-06	Feet below surface:	96.70
Feet to sea level:	Not Reported	Note:	The site was being pumped.
Level reading date:	1958-08-30	Feet below surface:	98.30
Feet to sea level:	Not Reported	Note:	The site was being pumped.
Level reading date:	1958-08-23	Feet below surface:	96.80
Feet to sea level:	Not Reported	Note:	The site was being pumped.
Level reading date:	1958-08-16	Feet below surface:	99.20
Feet to sea level:	Not Reported	Note:	The site was being pumped.
Level reading date:	1958-08-09	Feet below surface:	98.40
Feet to sea level:	Not Reported	Note:	The site was being pumped.
Level reading date:	1958-08-02	Feet below surface:	96.00
Feet to sea level:	Not Reported	Note:	The site was being pumped.

## GEOCHECK® - PHYSICAL SETTING SOURCE MAP FINDINGS

Level reading date:	1958-07-26	Feet below surface:	86.60
Feet to sea level:	Not Reported	Note:	The site was being pumped.
Level reading date:	1958-07-18	Feet below surface:	85.90
Feet to sea level:	Not Reported	Note:	The site was being pumped.
Level reading date:	1958-07-12	Feet below surface:	87.40
Feet to sea level:	Not Reported	Note:	The site was being pumped.
Level reading date:	1958-07-05	Feet below surface:	86.90
Feet to sea level:	Not Reported	Note:	The site was being pumped.
Level reading date:	1958-06-28	Feet below surface:	89.30
Feet to sea level:	Not Reported	Note:	The site was being pumped.
Level reading date:	1958-06-21	Feet below surface:	87.80
Feet to sea level:	Not Reported	Note:	The site was being pumped.
Level reading date:	1958-06-14	Feet below surface:	87.50
Feet to sea level:	Not Reported	Note:	The site was being pumped.
Level reading date:	1958-06-07	Feet below surface:	82.70
Feet to sea level:	Not Reported	Note:	The site was being pumped.
Level reading date:	1958-05-31	Feet below surface:	80.80
Feet to sea level:	Not Reported	Note:	The site was being pumped.
Level reading date:	1958-05-24	Feet below surface:	77.30
Feet to sea level:	Not Reported	Note:	The site was being pumped.
Level reading date:	1958-05-17	Feet below surface:	73.10
Feet to sea level:	Not Reported	Note:	The site was being pumped.
Level reading date:	1958-05-10	Feet below surface:	77.90
Feet to sea level:	Not Reported	Note:	The site was being pumped.
Level reading date:	1958-05-03	Feet below surface:	70.20
Feet to sea level:	Not Reported	Note:	The site was being pumped.
Level reading date:	1958-04-26	Feet below surface:	70.40
Feet to sea level:	Not Reported	Note:	The site was being pumped.
Level reading date:	1958-04-19	Feet below surface:	34.70
Feet to sea level:	Not Reported	Note:	The site was being pumped.
Level reading date:	1958-04-12	Feet below surface:	17.30
Feet to sea level:	Not Reported	Note:	Not Reported
Level reading date:	1958-04-05	Feet below surface:	18.20
Feet to sea level:	Not Reported	Note:	Not Reported
Level reading date:	1958-03-29	Feet below surface:	38.80
Feet to sea level:	Not Reported	Note:	The site was being pumped.
Level reading date:	1958-03-22	Feet below surface:	18.60
Feet to sea level:	Not Reported	Note:	Not Reported
Level reading date:	1958-03-15	Feet below surface:	28.90
Feet to sea level:	Not Reported	Note:	Not Reported
Level reading date:	1958-03-08	Feet below surface:	42.70
Feet to sea level:	Not Reported	Note:	The site was being pumped.



## GEOCHECK® - PHYSICAL SETTING SOURCE MAP FINDINGS

Level reading date:	1958-03-01	Feet below surface:	43.60
Feet to sea level:	Not Reported	Note:	The site was being pumped.
Level reading date:	1958-02-22	Feet below surface:	45.20
Feet to sea level:	Not Reported	Note:	The site was being pumped.
Level reading date:	1958-02-15	Feet below surface:	44.00
Feet to sea level:	Not Reported	Note:	The site was being pumped.
Level reading date:	1958-02-08	Feet below surface:	31.80
Feet to sea level:	Not Reported	Note:	Not Reported
Level reading date:	1958-01-18	Feet below surface:	35.50
Feet to sea level:	Not Reported	Note:	Not Reported
Level reading date:	1958-01-11	Feet below surface:	37.90
Feet to sea level:	Not Reported	Note:	Not Reported
Level reading date:	1958-01-04	Feet below surface:	31.40
Feet to sea level:	Not Reported	Note:	Not Reported
Level reading date:	1957-12-23	Feet below surface:	44.50
Feet to sea level:	Not Reported	Note:	Not Reported
Level reading date:	1957-12-14	Feet below surface:	46.20
Feet to sea level:	Not Reported	Note:	Not Reported
Level reading date:	1957-12-07	Feet below surface:	43.80
Feet to sea level:	Not Reported	Note:	Not Reported
Level reading date:	1957-11-30	Feet below surface:	43.50
Feet to sea level:	Not Reported	Note:	The site was being pumped.
Level reading date:	1957-11-23	Feet below surface:	84.80
Feet to sea level:	Not Reported	Note:	The site was being pumped.
Level reading date:	1957-11-16	Feet below surface:	39.30
Feet to sea level:	Not Reported	Note:	Not Reported
Level reading date:	1957-11-09	Feet below surface:	41.90
Feet to sea level:	Not Reported	Note:	Not Reported
Level reading date:	1957-11-02	Feet below surface:	44.20
Feet to sea level:	Not Reported	Note:	Not Reported
Level reading date:	1957-10-26	Feet below surface:	47.80
Feet to sea level:	Not Reported	Note:	Not Reported
Level reading date:	1957-10-19	Feet below surface:	48.00
Feet to sea level:	Not Reported	Note:	Not Reported
Level reading date:	1957-10-05	Feet below surface:	91.30
Feet to sea level:	Not Reported	Note:	The site was being pumped.
Level reading date:	1957-09-28	Feet below surface:	93.80
Feet to sea level:	Not Reported	Note:	The site was being pumped.
Level reading date:	1957-09-20	Feet below surface:	90.80
Feet to sea level:	Not Reported	Note:	The site was being pumped.
Level reading date:	1957-09-10	Feet below surface:	93.30
Feet to sea level:	Not Reported	Note:	The site was being pumped.

## GEOCHECK® - PHYSICAL SETTING SOURCE MAP FINDINGS

Level reading date:	1957-09-04	Feet below surface:	93.20
Feet to sea level:	Not Reported	Note:	The site was being pumped.
Level reading date:	1957-08-24	Feet below surface:	92.50
Feet to sea level:	Not Reported	Note:	The site was being pumped.
Level reading date:	1957-08-09	Feet below surface:	104.00
Feet to sea level:	Not Reported	Note:	The site was being pumped.
Level reading date:	1957-07-26	Feet below surface:	114.80
Feet to sea level:	Not Reported	Note:	The site was being pumped.
Level reading date:	1957-07-18	Feet below surface:	114.80
Feet to sea level:	Not Reported	Note:	The site was being pumped.
Level reading date:	1957-07-06	Feet below surface:	112.70
Feet to sea level:	Not Reported	Note:	The site was being pumped.
Level reading date:	1957-06-29	Feet below surface:	113.90
Feet to sea level:	Not Reported	Note:	The site was being pumped.
Level reading date:	1957-06-22	Feet below surface:	105.20
Feet to sea level:	Not Reported	Note:	The site was being pumped.
Level reading date:	1957-06-15	Feet below surface:	104.90
Feet to sea level:	Not Reported	Note:	The site was being pumped.
Level reading date:	1957-04-06	Feet below surface:	99.10
Feet to sea level:	Not Reported	Note:	The site was being pumped.
Level reading date:	1957-02-21	Feet below surface:	23.10
Feet to sea level:	Not Reported	Note:	Not Reported
Level reading date:	1956-12-31	Feet below surface:	46.50
Feet to sea level:	Not Reported	Note:	Not Reported
Level reading date:	1956-12-07	Feet below surface:	107.30
Feet to sea level:	Not Reported	Note:	The site was being pumped.
Level reading date:	1956-11-14	Feet below surface:	104.80
Feet to sea level:	Not Reported	Note:	The site was being pumped.
Level reading date:	1956-10-16	Feet below surface:	101.00
Feet to sea level:	Not Reported	Note:	The site was being pumped.
Level reading date:	1956-09-19	Feet below surface:	106.20
Feet to sea level:	Not Reported	Note:	The site was being pumped.
Level reading date:	1956-08-17	Feet below surface:	107.50
Feet to sea level:	Not Reported	Note:	The site was being pumped.
Level reading date:	1956-07-30	Feet below surface:	62.80
Feet to sea level:	Not Reported	Note:	The site was being pumped.
Level reading date:	1956-07-19	Feet below surface:	74.20
Feet to sea level:	Not Reported	Note:	The site was being pumped.
Level reading date:	1956-05-26	Feet below surface:	88.90
Feet to sea level:	Not Reported	Note:	The site was being pumped.
Level reading date:	1956-05-19	Feet below surface:	89.80
Feet to sea level:	Not Reported	Note:	Not Reported

## GEOCHECK® - PHYSICAL SETTING SOURCE MAP FINDINGS

Level reading date:	1956-04-28	Feet below surface:	27.80
Feet to sea level:	Not Reported	Note:	Not Reported
Level reading date:	1956-03-31	Feet below surface:	39.40
Feet to sea level:	Not Reported	Note:	Not Reported
Level reading date:	1956-01-20	Feet below surface:	28.80
Feet to sea level:	Not Reported	Note:	Not Reported
Level reading date:	1955-12-14	Feet below surface:	25.50
Feet to sea level:	Not Reported	Note:	Not Reported
Level reading date:	1955-11-17	Feet below surface:	37.80
Feet to sea level:	Not Reported	Note:	Not Reported
Level reading date:	1955-10-12	Feet below surface:	46.80
Feet to sea level:	Not Reported	Note:	Not Reported
Level reading date:	1955-09-20	Feet below surface:	50.00
Feet to sea level:	Not Reported	Note:	Not Reported
Level reading date:	1955-08-19	Feet below surface:	48.00
Feet to sea level:	Not Reported	Note:	Not Reported
Level reading date:	1955-07-14	Feet below surface:	44.20
Feet to sea level:	Not Reported	Note:	Not Reported
Level reading date:	1955-06-28	Feet below surface:	41.50
Feet to sea level:	Not Reported	Note:	Not Reported
Level reading date:	1955-06-15	Feet below surface:	38.80
Feet to sea level:	Not Reported	Note:	Not Reported
Level reading date:	1955-05-30	Feet below surface:	34.60
Feet to sea level:	Not Reported	Note:	Not Reported
Level reading date:	1955-05-04	Feet below surface:	23.20
Feet to sea level:	Not Reported	Note:	Not Reported
Level reading date:	1954-10-30	Feet below surface:	80.00
Feet to sea level:	Not Reported	Note:	Not Reported
Level reading date:	1954-10-02	Feet below surface:	78.00
Feet to sea level:	Not Reported	Note:	The site was being pumped.

**AH160**  
**ENE**  
**1/2 - 1 Mile**  
**Higher**

**CA WELLS      CADDW000006130**

Well ID:	3310031-112	Well Type:	MUNICIPAL
Source:	Department of Health Services		
Other Name:	GAGE WELL 92-2	GAMA PFAS Testing:	Not Reported
Groundwater Quality Data:	<a href="https://gamagroundwater.waterboards.ca.gov/gama/gamamap/public/GamaDataDisplay.asp?dataset=DHS&amp;samp_date=&amp;global_id=&amp;assigned_name=3310031-112&amp;store_num=">https://gamagroundwater.waterboards.ca.gov/gama/gamamap/public/GamaDataDisplay.asp?dataset=DHS&amp;samp_date=&amp;global_id=&amp;assigned_name=3310031-112&amp;store_num=</a>		
GeoTracker Data:	Not Reported		

## GEOCHECK® - PHYSICAL SETTING SOURCE MAP FINDINGS

Map ID  
Direction  
Distance  
Elevation

Database      EDR ID Number

**AH161**  
**ENE**  
**1/2 - 1 Mile**  
**Higher**

**CA WELLS      CAPFAS000000434**

Well ID:	3310031-112	Well Type:	MUNICIPAL
Source:	Department of Health Services		
Other Name:	GAGE WELL 92-2	GAMA PFAS Testing:	Yes
Groundwater Quality Data:	https://gamagroundwater.waterboards.ca.gov/gama/gamamap/public/GamaDataDisplay.asp?dataset=DHS&samp_date=&global_id=&assigned_name=3310031-112&store_num=		
GeoTracker Data:	Not Reported		

**AH162**  
**ENE**  
**1/2 - 1 Mile**  
**Higher**

**CA WELLS      CADDW0000001857**

Well ID:	3310031-033	Well Type:	MUNICIPAL
Source:	Department of Health Services		
Other Name:	GAGE WELL 30-1 - DESTROYED		
GAMA PFAS Testing:	Not Reported		
Groundwater Quality Data:	https://gamagroundwater.waterboards.ca.gov/gama/gamamap/public/GamaDataDisplay.asp?dataset=DHS&samp_date=&global_id=&assigned_name=3310031-033&store_num=		
GeoTracker Data:	Not Reported		

**AH163**  
**ENE**  
**1/2 - 1 Mile**  
**Higher**

**CA WELLS      CAUSGSN00001413**

Well ID:	USGS-340505117152201	Well Type:	UNK
Source:	United States Geological Survey		
Other Name:	USGS-340505117152201	GAMA PFAS Testing:	Not Reported
Groundwater Quality Data:	https://gamagroundwater.waterboards.ca.gov/gama/gamamap/public/GamaDataDisplay.asp?dataset=USGSNEW&samp_date=&global_id=&assigned_name=USGS-340505117152201&store_num=		
GeoTracker Data:	Not Reported		

**AG164**  
**West**  
**1/2 - 1 Mile**  
**Lower**

**CA WELLS      CADWR0000024291**

Well ID:	01S04W15R001S	Well Type:	UNK
Source:	Department of Water Resources		
Other Name:	01S04W15R001S	GAMA PFAS Testing:	Not Reported
Groundwater Quality Data:	https://gamagroundwater.waterboards.ca.gov/gama/gamamap/public/GamaDataDisplay.asp?dataset=DWR&samp_date=&global_id=&assigned_name=01S04W15R001S&store_num=		
GeoTracker Data:	Not Reported		

## GEOCHECK® - PHYSICAL SETTING SOURCE MAP FINDINGS

Map ID  
Direction  
Distance  
Elevation

Database      EDR ID Number

**AF165**  
**NE**  
**1/2 - 1 Mile**  
**Higher**

**CA WELLS      CADWR9000006714**

State Well #:	01S04W13E007S	Station ID:	2356
Well Name:	Not Reported	Basin Name:	San Bernardino
Well Use:	Unknown	Well Type:	Unknown
Well Depth:	0	Well Completion Rpt #:	Not Reported

**AH166**  
**ENE**  
**1/2 - 1 Mile**  
**Higher**

**CA WELLS      CADWR0000012252**

Well ID:	01S04W13F002S	Well Type:	UNK
Source:	Department of Water Resources		
Other Name:	01S04W13F002S	GAMA PFAS Testing:	Not Reported
Groundwater Quality Data:	<a href="https://gamagroundwater.waterboards.ca.gov/gama/gamamap/public/GamaDataDisplay.asp?dataset=DWR&amp;samp_date=&amp;global_id=&amp;assigned_name=01S04W13F002S&amp;store_num=">https://gamagroundwater.waterboards.ca.gov/gama/gamamap/public/GamaDataDisplay.asp?dataset=DWR&amp;samp_date=&amp;global_id=&amp;assigned_name=01S04W13F002S&amp;store_num=</a>		
GeoTracker Data:	Not Reported		

**AE167**  
**WSW**  
**1/2 - 1 Mile**  
**Lower**

**CA WELLS      CAUSGSN00018148**

Well ID:	USGS-340437117164301	Well Type:	UNK
Source:	United States Geological Survey		
Other Name:	USGS-340437117164301	GAMA PFAS Testing:	Not Reported
Groundwater Quality Data:	<a href="https://gamagroundwater.waterboards.ca.gov/gama/gamamap/public/GamaDataDisplay.asp?dataset=USGSNEW&amp;samp_date=&amp;global_id=&amp;assigned_name=USGS-340437117164301&amp;store_num=">https://gamagroundwater.waterboards.ca.gov/gama/gamamap/public/GamaDataDisplay.asp?dataset=USGSNEW&amp;samp_date=&amp;global_id=&amp;assigned_name=USGS-340437117164301&amp;store_num=</a>		
GeoTracker Data:	Not Reported		

**AH168**  
**ENE**  
**1/2 - 1 Mile**  
**Higher**

**FED USGS      USGS40000140789**

Organization ID:	USGS-CA		
Organization Name:	USGS California Water Science Center		
Monitor Location:	001S004W13F002S	Type:	Well
Description:	Not Reported	HUC:	18070203
Drainage Area:	Not Reported	Drainage Area Units:	Not Reported
Contrib Drainage Area:	Not Reported	Contrib Drainage Area Unts:	Not Reported
Aquifer:	California Coastal Basin aquifers		
Formation Type:	Not Reported	Aquifer Type:	Not Reported
Construction Date:	19310101	Well Depth:	422
Well Depth Units:	ft	Well Hole Depth:	422
Well Hole Depth Units:	ft		

Ground water levels, Number of Measurements:	194	Level reading date:	1970-03-31
Feet below surface:	114.20	Feet to sea level:	Not Reported

## GEOCHECK® - PHYSICAL SETTING SOURCE MAP FINDINGS

Note:	Not Reported		
Level reading date:	1969-11-18	Feet below surface:	130.76
Feet to sea level:	Not Reported	Note:	Not Reported
Level reading date:	1969-04-29	Feet below surface:	131.06
Feet to sea level:	Not Reported	Note:	Not Reported
Level reading date:	1969-01-10	Feet below surface:	145.76
Feet to sea level:	Not Reported	Note:	Not Reported
Level reading date:	1968-04-28	Feet below surface:	158.16
Feet to sea level:	Not Reported	Note:	The site was being pumped.
Level reading date:	1967-12-02	Feet below surface:	142.21
Feet to sea level:	Not Reported	Note:	Not Reported
Level reading date:	1967-09-19	Feet below surface:	145.20
Feet to sea level:	Not Reported	Note:	Not Reported
Level reading date:	1967-08-15	Feet below surface:	161.10
Feet to sea level:	Not Reported	Note:	The site was being pumped.
Level reading date:	1967-07-11	Feet below surface:	138.10
Feet to sea level:	Not Reported	Note:	Not Reported
Level reading date:	1967-06-13	Feet below surface:	135.50
Feet to sea level:	Not Reported	Note:	Not Reported
Level reading date:	1967-05-09	Feet below surface:	121.10
Feet to sea level:	Not Reported	Note:	Not Reported
Level reading date:	1967-04-11	Feet below surface:	133.20
Feet to sea level:	Not Reported	Note:	Not Reported
Level reading date:	1967-03-07	Feet below surface:	144.10
Feet to sea level:	Not Reported	Note:	Not Reported
Level reading date:	1967-02-14	Feet below surface:	129.60
Feet to sea level:	Not Reported	Note:	Not Reported
Level reading date:	1967-01-10	Feet below surface:	135.10
Feet to sea level:	Not Reported	Note:	Not Reported
Level reading date:	1966-12-13	Feet below surface:	140.30
Feet to sea level:	Not Reported	Note:	Not Reported
Level reading date:	1966-11-29	Feet below surface:	146.30
Feet to sea level:	Not Reported	Note:	Not Reported
Level reading date:	1966-10-18	Feet below surface:	146.10
Feet to sea level:	Not Reported	Note:	Not Reported
Level reading date:	1966-09-27	Feet below surface:	169.70
Feet to sea level:	Not Reported	Note:	The site was being pumped.
Level reading date:	1966-09-21	Feet below surface:	166.70
Feet to sea level:	Not Reported	Note:	The site was being pumped.
Level reading date:	1966-09-13	Feet below surface:	164.10
Feet to sea level:	Not Reported	Note:	The site was being pumped.

## GEOCHECK® - PHYSICAL SETTING SOURCE MAP FINDINGS

Level reading date:	1966-09-06	Feet below surface:	161.90
Feet to sea level:	Not Reported	Note:	The site was being pumped.
Level reading date:	1966-08-30	Feet below surface:	161.50
Feet to sea level:	Not Reported	Note:	The site was being pumped.
Level reading date:	1966-08-23	Feet below surface:	162.50
Feet to sea level:	Not Reported	Note:	The site was being pumped.
Level reading date:	1966-08-16	Feet below surface:	162.10
Feet to sea level:	Not Reported	Note:	The site was being pumped.
Level reading date:	1966-08-09	Feet below surface:	141.70
Feet to sea level:	Not Reported	Note:	Not Reported
Level reading date:	1966-08-02	Feet below surface:	142.00
Feet to sea level:	Not Reported	Note:	Not Reported
Level reading date:	1966-07-26	Feet below surface:	144.30
Feet to sea level:	Not Reported	Note:	Not Reported
Level reading date:	1966-07-19	Feet below surface:	142.40
Feet to sea level:	Not Reported	Note:	Not Reported
Level reading date:	1966-07-04	Feet below surface:	155.40
Feet to sea level:	Not Reported	Note:	The site was being pumped.
Level reading date:	1966-06-28	Feet below surface:	162.60
Feet to sea level:	Not Reported	Note:	The site was being pumped.
Level reading date:	1966-06-21	Feet below surface:	161.40
Feet to sea level:	Not Reported	Note:	The site was being pumped.
Level reading date:	1966-06-14	Feet below surface:	159.40
Feet to sea level:	Not Reported	Note:	The site was being pumped.
Level reading date:	1966-06-07	Feet below surface:	155.80
Feet to sea level:	Not Reported	Note:	The site was being pumped.
Level reading date:	1966-05-24	Feet below surface:	131.90
Feet to sea level:	Not Reported	Note:	Not Reported
Level reading date:	1966-05-03	Feet below surface:	131.50
Feet to sea level:	Not Reported	Note:	Not Reported
Level reading date:	1966-04-26	Feet below surface:	130.40
Feet to sea level:	Not Reported	Note:	Not Reported
Level reading date:	1966-04-19	Feet below surface:	130.10
Feet to sea level:	Not Reported	Note:	Not Reported
Level reading date:	1966-04-12	Feet below surface:	128.10
Feet to sea level:	Not Reported	Note:	Not Reported
Level reading date:	1966-04-05	Feet below surface:	128.00
Feet to sea level:	Not Reported	Note:	Not Reported
Level reading date:	1966-03-29	Feet below surface:	128.00
Feet to sea level:	Not Reported	Note:	Not Reported
Level reading date:	1966-03-23	Feet below surface:	127.00
Feet to sea level:	Not Reported	Note:	Not Reported

## GEOCHECK® - PHYSICAL SETTING SOURCE MAP FINDINGS

Level reading date:	1966-03-15	Feet below surface:	125.00
Feet to sea level:	Not Reported	Note:	Not Reported
Level reading date:	1966-03-08	Feet below surface:	123.50
Feet to sea level:	Not Reported	Note:	Not Reported
Level reading date:	1966-03-01	Feet below surface:	122.10
Feet to sea level:	Not Reported	Note:	Not Reported
Level reading date:	1966-02-22	Feet below surface:	122.20
Feet to sea level:	Not Reported	Note:	Not Reported
Level reading date:	1966-02-15	Feet below surface:	121.10
Feet to sea level:	Not Reported	Note:	Not Reported
Level reading date:	1966-02-08	Feet below surface:	122.30
Feet to sea level:	Not Reported	Note:	Not Reported
Level reading date:	1966-02-01	Feet below surface:	124.00
Feet to sea level:	Not Reported	Note:	Not Reported
Level reading date:	1966-01-25	Feet below surface:	124.30
Feet to sea level:	Not Reported	Note:	Not Reported
Level reading date:	1966-01-18	Feet below surface:	123.50
Feet to sea level:	Not Reported	Note:	Not Reported
Level reading date:	1966-01-11	Feet below surface:	125.90
Feet to sea level:	Not Reported	Note:	Not Reported
Level reading date:	1966-01-04	Feet below surface:	126.00
Feet to sea level:	Not Reported	Note:	Not Reported
Level reading date:	1965-12-28	Feet below surface:	127.20
Feet to sea level:	Not Reported	Note:	Not Reported
Level reading date:	1965-12-21	Feet below surface:	127.30
Feet to sea level:	Not Reported	Note:	Not Reported
Level reading date:	1965-12-14	Feet below surface:	122.70
Feet to sea level:	Not Reported	Note:	Not Reported
Level reading date:	1965-12-08	Feet below surface:	125.10
Feet to sea level:	Not Reported	Note:	Not Reported
Level reading date:	1965-11-30	Feet below surface:	121.20
Feet to sea level:	Not Reported	Note:	Not Reported
Level reading date:	1965-11-23	Feet below surface:	132.60
Feet to sea level:	Not Reported	Note:	Not Reported
Level reading date:	1965-11-16	Feet below surface:	140.00
Feet to sea level:	Not Reported	Note:	Not Reported
Level reading date:	1965-11-09	Feet below surface:	142.30
Feet to sea level:	Not Reported	Note:	Not Reported
Level reading date:	1965-11-02	Feet below surface:	156.10
Feet to sea level:	Not Reported	Note:	The site was being pumped.
Level reading date:	1965-10-24	Feet below surface:	150.10
Feet to sea level:	Not Reported	Note:	The site was being pumped.



## GEOCHECK® - PHYSICAL SETTING SOURCE MAP FINDINGS

Level reading date:	1965-10-17	Feet below surface:	149.30
Feet to sea level:	Not Reported	Note:	The site was being pumped.
Level reading date:	1965-10-05	Feet below surface:	139.00
Feet to sea level:	Not Reported	Note:	Not Reported
Level reading date:	1965-09-28	Feet below surface:	138.00
Feet to sea level:	Not Reported	Note:	Not Reported
Level reading date:	1965-09-23	Feet below surface:	136.60
Feet to sea level:	Not Reported	Note:	Not Reported
Level reading date:	1965-09-16	Feet below surface:	138.90
Feet to sea level:	Not Reported	Note:	Not Reported
Level reading date:	1965-09-08	Feet below surface:	142.00
Feet to sea level:	Not Reported	Note:	The site was being pumped.
Level reading date:	1965-08-31	Feet below surface:	145.60
Feet to sea level:	Not Reported	Note:	The site was being pumped.
Level reading date:	1965-08-24	Feet below surface:	144.30
Feet to sea level:	Not Reported	Note:	The site was being pumped.
Level reading date:	1965-08-17	Feet below surface:	144.30
Feet to sea level:	Not Reported	Note:	The site was being pumped.
Level reading date:	1965-08-10	Feet below surface:	140.30
Feet to sea level:	Not Reported	Note:	The site was being pumped.
Level reading date:	1965-08-03	Feet below surface:	150.50
Feet to sea level:	Not Reported	Note:	The site was being pumped.
Level reading date:	1965-07-27	Feet below surface:	130.10
Feet to sea level:	Not Reported	Note:	Not Reported
Level reading date:	1965-07-20	Feet below surface:	129.30
Feet to sea level:	Not Reported	Note:	Not Reported
Level reading date:	1965-07-13	Feet below surface:	129.00
Feet to sea level:	Not Reported	Note:	Not Reported
Level reading date:	1965-07-06	Feet below surface:	128.60
Feet to sea level:	Not Reported	Note:	Not Reported
Level reading date:	1965-03-20	Feet below surface:	123.00
Feet to sea level:	Not Reported	Note:	Not Reported
Level reading date:	1964-06-01	Feet below surface:	119.70
Feet to sea level:	Not Reported	Note:	Not Reported
Level reading date:	1964-05-17	Feet below surface:	115.50
Feet to sea level:	Not Reported	Note:	Not Reported
Level reading date:	1964-04-14	Feet below surface:	111.90
Feet to sea level:	Not Reported	Note:	Not Reported
Level reading date:	1964-03-05	Feet below surface:	116.30
Feet to sea level:	Not Reported	Note:	Not Reported
Level reading date:	1964-02-09	Feet below surface:	111.50
Feet to sea level:	Not Reported	Note:	Not Reported

## GEOCHECK® - PHYSICAL SETTING SOURCE MAP FINDINGS

Level reading date:	1964-01-06	Feet below surface:	117.90
Feet to sea level:	Not Reported	Note:	The site was being pumped.
Level reading date:	1963-12-16	Feet below surface:	111.40
Feet to sea level:	Not Reported	Note:	Not Reported
Level reading date:	1963-11-17	Feet below surface:	108.00
Feet to sea level:	Not Reported	Note:	Not Reported
Level reading date:	1963-10-13	Feet below surface:	104.70
Feet to sea level:	Not Reported	Note:	Not Reported
Level reading date:	1963-09-20	Feet below surface:	107.70
Feet to sea level:	Not Reported	Note:	Not Reported
Level reading date:	1963-08-10	Feet below surface:	120.00
Feet to sea level:	Not Reported	Note:	Not Reported
Level reading date:	1963-07-13	Feet below surface:	105.30
Feet to sea level:	Not Reported	Note:	Not Reported
Level reading date:	1963-06-16	Feet below surface:	113.80
Feet to sea level:	Not Reported	Note:	The site was being pumped.
Level reading date:	1963-05-17	Feet below surface:	113.60
Feet to sea level:	Not Reported	Note:	The site was being pumped.
Level reading date:	1963-04-17	Feet below surface:	110.60
Feet to sea level:	Not Reported	Note:	The site was being pumped.
Level reading date:	1963-03-18	Feet below surface:	95.40
Feet to sea level:	Not Reported	Note:	Not Reported
Level reading date:	1963-02-25	Feet below surface:	97.10
Feet to sea level:	Not Reported	Note:	Not Reported
Level reading date:	1963-02-10	Feet below surface:	100.50
Feet to sea level:	Not Reported	Note:	Not Reported
Level reading date:	1963-01-23	Feet below surface:	101.40
Feet to sea level:	Not Reported	Note:	Not Reported
Level reading date:	1962-12-31	Feet below surface:	101.50
Feet to sea level:	Not Reported	Note:	Not Reported
Level reading date:	1962-12-11	Feet below surface:	115.60
Feet to sea level:	Not Reported	Note:	The site was being pumped.
Level reading date:	1962-11-27	Feet below surface:	113.10
Feet to sea level:	Not Reported	Note:	The site was being pumped.
Level reading date:	1962-10-31	Feet below surface:	100.30
Feet to sea level:	Not Reported	Note:	Not Reported
Level reading date:	1962-10-18	Feet below surface:	99.60
Feet to sea level:	Not Reported	Note:	Not Reported
Level reading date:	1962-09-20	Feet below surface:	113.00
Feet to sea level:	Not Reported	Note:	The site was being pumped.
Level reading date:	1962-08-22	Feet below surface:	113.30
Feet to sea level:	Not Reported	Note:	The site was being pumped.

## GEOCHECK® - PHYSICAL SETTING SOURCE MAP FINDINGS

Level reading date:	1962-07-28	Feet below surface:	117.20
Feet to sea level:	Not Reported	Note:	The site was being pumped.
Level reading date:	1962-07-11	Feet below surface:	116.30
Feet to sea level:	Not Reported	Note:	The site was being pumped.
Level reading date:	1962-06-16	Feet below surface:	114.80
Feet to sea level:	Not Reported	Note:	The site was being pumped.
Level reading date:	1962-06-02	Feet below surface:	113.20
Feet to sea level:	Not Reported	Note:	The site was being pumped.
Level reading date:	1962-05-19	Feet below surface:	112.00
Feet to sea level:	Not Reported	Note:	The site was being pumped.
Level reading date:	1962-05-05	Feet below surface:	109.90
Feet to sea level:	Not Reported	Note:	The site was being pumped.
Level reading date:	1962-04-21	Feet below surface:	106.30
Feet to sea level:	Not Reported	Note:	The site was being pumped.
Level reading date:	1962-03-30	Feet below surface:	73.10
Feet to sea level:	Not Reported	Note:	Not Reported
Level reading date:	1962-03-14	Feet below surface:	75.00
Feet to sea level:	Not Reported	Note:	Not Reported
Level reading date:	1962-02-27	Feet below surface:	77.70
Feet to sea level:	Not Reported	Note:	Not Reported
Level reading date:	1962-02-09	Feet below surface:	81.10
Feet to sea level:	Not Reported	Note:	Not Reported
Level reading date:	1961-07-15	Feet below surface:	88.30
Feet to sea level:	Not Reported	Note:	Not Reported
Level reading date:	1961-04-22	Feet below surface:	88.20
Feet to sea level:	Not Reported	Note:	Not Reported
Level reading date:	1961-04-09	Feet below surface:	87.00
Feet to sea level:	Not Reported	Note:	Not Reported
Level reading date:	1960-03-12	Feet below surface:	48.30
Feet to sea level:	Not Reported	Note:	Not Reported
Level reading date:	1960-01-09	Feet below surface:	78.10
Feet to sea level:	Not Reported	Note:	Not Reported
Level reading date:	1958-12-13	Feet below surface:	63.10
Feet to sea level:	Not Reported	Note:	Not Reported
Level reading date:	1958-10-11	Feet below surface:	101.30
Feet to sea level:	Not Reported	Note:	The site was being pumped.
Level reading date:	1958-10-04	Feet below surface:	101.60
Feet to sea level:	Not Reported	Note:	The site was being pumped.
Level reading date:	1958-09-29	Feet below surface:	100.00
Feet to sea level:	Not Reported	Note:	The site was being pumped.
Level reading date:	1958-09-20	Feet below surface:	101.30
Feet to sea level:	Not Reported	Note:	The site was being pumped.

## GEOCHECK® - PHYSICAL SETTING SOURCE MAP FINDINGS

Level reading date:	1958-09-13	Feet below surface:	99.20
Feet to sea level:	Not Reported	Note:	The site was being pumped.
Level reading date:	1958-09-06	Feet below surface:	97.80
Feet to sea level:	Not Reported	Note:	The site was being pumped.
Level reading date:	1958-08-30	Feet below surface:	97.50
Feet to sea level:	Not Reported	Note:	The site was being pumped.
Level reading date:	1958-08-23	Feet below surface:	101.50
Feet to sea level:	Not Reported	Note:	The site was being pumped.
Level reading date:	1958-08-16	Feet below surface:	99.70
Feet to sea level:	Not Reported	Note:	The site was being pumped.
Level reading date:	1958-08-09	Feet below surface:	99.80
Feet to sea level:	Not Reported	Note:	The site was being pumped.
Level reading date:	1958-08-02	Feet below surface:	97.90
Feet to sea level:	Not Reported	Note:	The site was being pumped.
Level reading date:	1958-07-26	Feet below surface:	88.40
Feet to sea level:	Not Reported	Note:	The site was being pumped.
Level reading date:	1958-07-19	Feet below surface:	88.80
Feet to sea level:	Not Reported	Note:	The site was being pumped.
Level reading date:	1958-07-12	Feet below surface:	88.30
Feet to sea level:	Not Reported	Note:	The site was being pumped.
Level reading date:	1958-07-05	Feet below surface:	85.60
Feet to sea level:	Not Reported	Note:	The site was being pumped.
Level reading date:	1958-06-28	Feet below surface:	81.60
Feet to sea level:	Not Reported	Note:	The site was being pumped.
Level reading date:	1958-06-21	Feet below surface:	77.40
Feet to sea level:	Not Reported	Note:	The site was being pumped.
Level reading date:	1958-06-14	Feet below surface:	68.80
Feet to sea level:	Not Reported	Note:	The site was being pumped.
Level reading date:	1958-06-02	Feet below surface:	56.20
Feet to sea level:	Not Reported	Note:	Not Reported
Level reading date:	1958-05-30	Feet below surface:	54.80
Feet to sea level:	Not Reported	Note:	Not Reported
Level reading date:	1958-05-24	Feet below surface:	53.80
Feet to sea level:	Not Reported	Note:	Not Reported
Level reading date:	1958-05-17	Feet below surface:	51.70
Feet to sea level:	Not Reported	Note:	Not Reported
Level reading date:	1958-05-10	Feet below surface:	54.30
Feet to sea level:	Not Reported	Note:	Not Reported
Level reading date:	1958-05-03	Feet below surface:	43.90
Feet to sea level:	Not Reported	Note:	Not Reported
Level reading date:	1958-04-26	Feet below surface:	45.30
Feet to sea level:	Not Reported	Note:	Not Reported

## GEOCHECK® - PHYSICAL SETTING SOURCE MAP FINDINGS

Level reading date:	1958-04-19	Feet below surface:	35.30
Feet to sea level:	Not Reported	Note:	Not Reported
Level reading date:	1958-04-12	Feet below surface:	33.90
Feet to sea level:	Not Reported	Note:	Not Reported
Level reading date:	1958-04-05	Feet below surface:	36.80
Feet to sea level:	Not Reported	Note:	Not Reported
Level reading date:	1958-03-29	Feet below surface:	40.20
Feet to sea level:	Not Reported	Note:	Not Reported
Level reading date:	1958-03-22	Feet below surface:	40.40
Feet to sea level:	Not Reported	Note:	Not Reported
Level reading date:	1958-03-15	Feet below surface:	42.70
Feet to sea level:	Not Reported	Note:	Not Reported
Level reading date:	1958-03-08	Feet below surface:	45.30
Feet to sea level:	Not Reported	Note:	Not Reported
Level reading date:	1958-03-01	Feet below surface:	47.20
Feet to sea level:	Not Reported	Note:	Not Reported
Level reading date:	1958-02-22	Feet below surface:	45.60
Feet to sea level:	Not Reported	Note:	Not Reported
Level reading date:	1958-02-15	Feet below surface:	47.70
Feet to sea level:	Not Reported	Note:	Not Reported
Level reading date:	1958-02-08	Feet below surface:	49.60
Feet to sea level:	Not Reported	Note:	Not Reported
Level reading date:	1958-01-18	Feet below surface:	58.20
Feet to sea level:	Not Reported	Note:	Not Reported
Level reading date:	1958-01-11	Feet below surface:	61.30
Feet to sea level:	Not Reported	Note:	Not Reported
Level reading date:	1957-12-23	Feet below surface:	54.50
Feet to sea level:	Not Reported	Note:	Not Reported
Level reading date:	1957-12-14	Feet below surface:	63.80
Feet to sea level:	Not Reported	Note:	Not Reported
Level reading date:	1957-12-07	Feet below surface:	65.30
Feet to sea level:	Not Reported	Note:	Not Reported
Level reading date:	1957-11-30	Feet below surface:	66.30
Feet to sea level:	Not Reported	Note:	Not Reported
Level reading date:	1957-11-23	Feet below surface:	86.30
Feet to sea level:	Not Reported	Note:	The site was being pumped.
Level reading date:	1957-11-16	Feet below surface:	65.10
Feet to sea level:	Not Reported	Note:	Not Reported
Level reading date:	1957-11-09	Feet below surface:	68.80
Feet to sea level:	Not Reported	Note:	Not Reported
Level reading date:	1957-11-02	Feet below surface:	96.20
Feet to sea level:	Not Reported	Note:	The site was being pumped.

## GEOCHECK® - PHYSICAL SETTING SOURCE MAP FINDINGS

Level reading date:	1957-10-26	Feet below surface:	95.50
Feet to sea level:	Not Reported	Note:	The site was being pumped.
Level reading date:	1957-10-19	Feet below surface:	97.20
Feet to sea level:	Not Reported	Note:	The site was being pumped.
Level reading date:	1957-10-10	Feet below surface:	102.90
Feet to sea level:	Not Reported	Note:	The site was being pumped.
Level reading date:	1956-12-07	Feet below surface:	105.10
Feet to sea level:	Not Reported	Note:	The site was being pumped.
Level reading date:	1956-11-14	Feet below surface:	106.10
Feet to sea level:	Not Reported	Note:	The site was being pumped.
Level reading date:	1956-10-16	Feet below surface:	105.00
Feet to sea level:	Not Reported	Note:	The site was being pumped.
Level reading date:	1956-09-19	Feet below surface:	103.00
Feet to sea level:	Not Reported	Note:	The site was being pumped.
Level reading date:	1956-08-18	Feet below surface:	101.80
Feet to sea level:	Not Reported	Note:	The site was being pumped.
Level reading date:	1956-07-08	Feet below surface:	58.90
Feet to sea level:	Not Reported	Note:	Not Reported
Level reading date:	1956-05-29	Feet below surface:	56.20
Feet to sea level:	Not Reported	Note:	Not Reported
Level reading date:	1956-04-28	Feet below surface:	50.70
Feet to sea level:	Not Reported	Note:	Not Reported
Level reading date:	1956-03-31	Feet below surface:	48.80
Feet to sea level:	Not Reported	Note:	Not Reported
Level reading date:	1956-01-20	Feet below surface:	54.30
Feet to sea level:	Not Reported	Note:	Not Reported
Level reading date:	1955-12-14	Feet below surface:	51.70
Feet to sea level:	Not Reported	Note:	Not Reported
Level reading date:	1955-11-17	Feet below surface:	53.10
Feet to sea level:	Not Reported	Note:	Not Reported
Level reading date:	1955-10-12	Feet below surface:	55.90
Feet to sea level:	Not Reported	Note:	Not Reported
Level reading date:	1955-09-20	Feet below surface:	55.70
Feet to sea level:	Not Reported	Note:	Not Reported
Level reading date:	1955-08-19	Feet below surface:	54.30
Feet to sea level:	Not Reported	Note:	Not Reported
Level reading date:	1955-07-14	Feet below surface:	52.50
Feet to sea level:	Not Reported	Note:	Not Reported
Level reading date:	1955-06-28	Feet below surface:	51.10
Feet to sea level:	Not Reported	Note:	Not Reported
Level reading date:	1955-06-15	Feet below surface:	49.80
Feet to sea level:	Not Reported	Note:	Not Reported

## GEOCHECK® - PHYSICAL SETTING SOURCE MAP FINDINGS

Level reading date:	1955-05-30	Feet below surface:	48.30
Feet to sea level:	Not Reported	Note:	Not Reported
Level reading date:	1955-05-04	Feet below surface:	44.60
Feet to sea level:	Not Reported	Note:	Not Reported
Level reading date:	1954-10-30	Feet below surface:	90.00
Feet to sea level:	Not Reported	Note:	Not Reported
Level reading date:	1954-10-02	Feet below surface:	91.10
Feet to sea level:	Not Reported	Note:	Not Reported
Level reading date:	1931-04	Feet below surface:	0.20
Feet to sea level:	Not Reported	Note:	Not Reported

**AH169**  
**ENE**  
**1/2 - 1 Mile**  
**Higher**

**CA WELLS    CADDW0000012555**

Well ID:	3310031-034	Well Type:	MUNICIPAL
Source:	Department of Health Services		
Other Name:	GAGE WELL 31-1 - DESTROYED		
GAMA PFAS Testing:	Not Reported		
Groundwater Quality Data:	<a href="https://gamagroundwater.waterboards.ca.gov/gama/gamamap/public/GamaDataDisplay.asp?dataset=DHS&amp;samp_date=&amp;global_id=&amp;assigned_name=3310031-034&amp;store_num=">https://gamagroundwater.waterboards.ca.gov/gama/gamamap/public/GamaDataDisplay.asp?dataset=DHS&amp;samp_date=&amp;global_id=&amp;assigned_name=3310031-034&amp;store_num=</a>		
GeoTracker Data:	Not Reported		

**AE170**  
**WSW**  
**1/2 - 1 Mile**  
**Lower**

**FED USGS    USGS40000140659**

Organization ID:	USGS-CA	Type:	Well
Organization Name:	USGS California Water Science Center	HUC:	18070203
Monitor Location:	001S004W22A005S	Drainage Area Units:	Not Reported
Description:	Not Reported	Contrib Drainage Area Unts:	Not Reported
Drainage Area:	Not Reported	Aquifer Type:	Not Reported
Contrib Drainage Area:	Not Reported	Well Depth:	108
Aquifer:	California Coastal Basin aquifers	Well Hole Depth:	108
Formation Type:	Not Reported		
Construction Date:	19530101		
Well Depth Units:	ft		
Well Hole Depth Units:	ft		

Ground water levels,Number of Measurements:	1	Level reading date:	1953-10-22
Feet below surface:	40.00	Feet to sea level:	Not Reported
Note:	Not Reported		

**AH171**  
**ENE**  
**1/2 - 1 Mile**  
**Higher**

**CA WELLS    CAUSGSN00005708**

Well ID:	USGS-340506117152201	Well Type:	UNK
Source:	United States Geological Survey		
Other Name:	USGS-340506117152201	GAMA PFAS Testing:	Not Reported

# GEOCHECK® - PHYSICAL SETTING SOURCE MAP FINDINGS

Groundwater Quality Data: [https://gamagroundwater.waterboards.ca.gov/gama/gamamap/public/GamaDataDisplay.asp?dataset=USGSNEW&store\\_num=&amp\\_date=&global\\_id=&assigned\\_name=USGS-340506117152201](https://gamagroundwater.waterboards.ca.gov/gama/gamamap/public/GamaDataDisplay.asp?dataset=USGSNEW&store_num=&amp_date=&global_id=&assigned_name=USGS-340506117152201)

GeoTracker Data: Not Reported

**AI172  
South  
1/2 - 1 Mile  
Higher**

**CA WELLS 936**

Seq:	936	Prim sta c:	01S/04W-23K01 S
Frds no:	3310031029	County:	33
District:	14	User id:	WAT
System no:	3310031	Water type:	G
Source nam:	GAGE WELL 27-2	Station ty:	WELL/AMBNT/MUN/INTAKE/SUPPLY
Latitude:	340413.7	Longitude:	1171600.3
Precision:	1	Status:	AR
Comment 1:	Not Reported	Comment 2:	Not Reported
Comment 3:	Not Reported	Comment 4:	Not Reported
Comment 5:	Not Reported	Comment 6:	Not Reported
Comment 7:	Not Reported		

System no:	3310031	System nam:	Riverside, City Of
Hqname:	Not Reported	Address:	3900 MAIN STREET
City:	RIVERSIDE	State:	CA
Zip:	92522	Zip ext:	Not Reported
Pop serv:	245000	Connection:	58586
Area serve:	RIVERSIDE		

Sample date:	29-MAR-18	Finding:	9.2
Chemical:	NITRATE (AS N)	Report units:	MG/L
Dir:	0.4		

Sample date:	29-MAR-18	Finding:	8.4
Chemical:	PERCHLORATE	Report units:	UG/L
Dir:	4.		

Sample date:	28-FEB-18	Finding:	9.3
Chemical:	NITRATE (AS N)	Report units:	MG/L
Dir:	0.4		

Sample date:	28-FEB-18	Finding:	9.4
Chemical:	PERCHLORATE	Report units:	UG/L
Dir:	4.		

Sample date:	25-JAN-18	Finding:	9.7
Chemical:	NITRATE (AS N)	Report units:	MG/L
Dir:	0.4		

Sample date:	25-JAN-18	Finding:	8.5
Chemical:	PERCHLORATE	Report units:	UG/L
Dir:	4.		

Sample date:	08-DEC-17	Finding:	8.4
Chemical:	NITRATE (AS N)	Report units:	MG/L
Dir:	0.4		

Sample date:	08-DEC-17	Finding:	8.1
Chemical:	PERCHLORATE	Report units:	UG/L
Dir:	4.		



## GEOCHECK® - PHYSICAL SETTING SOURCE MAP FINDINGS

Sample date:	01-NOV-17	Finding:	8.9
Chemical:	PERCHLORATE	Report units:	UG/L
Dir:	4.		
Sample date:	01-NOV-17	Finding:	8.8
Chemical:	NITRATE (AS N)	Report units:	MG/L
Dir:	0.4		
Sample date:	05-OCT-17	Finding:	8.2
Chemical:	PERCHLORATE	Report units:	UG/L
Dir:	4.		
Sample date:	05-OCT-17	Finding:	8.6
Chemical:	NITRATE (AS N)	Report units:	MG/L
Dir:	0.4		
Sample date:	15-SEP-17	Finding:	8.6
Chemical:	NITRATE (AS N)	Report units:	MG/L
Dir:	0.4		
Sample date:	15-SEP-17	Finding:	7.4
Chemical:	PERCHLORATE	Report units:	UG/L
Dir:	4.		
Sample date:	09-AUG-17	Finding:	8.4
Chemical:	NITRATE (AS N)	Report units:	MG/L
Dir:	0.4		
Sample date:	09-AUG-17	Finding:	7.5
Chemical:	PERCHLORATE	Report units:	UG/L
Dir:	4.		
Sample date:	21-JUL-17	Finding:	8.5
Chemical:	NITRATE (AS N)	Report units:	MG/L
Dir:	0.4		
Sample date:	21-JUL-17	Finding:	7.8
Chemical:	PERCHLORATE	Report units:	UG/L
Dir:	4.		
Sample date:	14-JUN-17	Finding:	8.8
Chemical:	PERCHLORATE	Report units:	UG/L
Dir:	4.		
Sample date:	14-JUN-17	Finding:	9.1
Chemical:	NITRATE (AS N)	Report units:	MG/L
Dir:	0.4		
Sample date:	03-MAY-17	Finding:	7.9
Chemical:	PERCHLORATE	Report units:	UG/L
Dir:	4.		
Sample date:	03-MAY-17	Finding:	10.
Chemical:	NITRATE (AS N)	Report units:	MG/L
Dir:	0.4		
Sample date:	14-NOV-16	Finding:	9.9
Chemical:	NITRATE (AS N)	Report units:	MG/L
Dir:	0.4		
Sample date:	14-NOV-16	Finding:	4.8
Chemical:	CHROMIUM, HEXAVALENT	Report units:	UG/L

## GEOCHECK® - PHYSICAL SETTING SOURCE MAP FINDINGS

Dir:	1.		
Sample date:	14-NOV-16	Finding:	0.22
Chemical:	GROSS ALPHA COUNTING ERROR	Report units:	PCI/L
Dir:	0.		
Sample date:	14-NOV-16	Finding:	9.4
Chemical:	URANIUM (PCI/L)	Report units:	PCI/L
Dir:	1.		
Sample date:	14-NOV-16	Finding:	9.2
Chemical:	PERCHLORATE	Report units:	UG/L
Dir:	4.		
Sample date:	14-NOV-16	Finding:	1.5
Chemical:	GROSS ALPHA MDA95	Report units:	PCI/L
Dir:	0.		
Sample date:	21-JUL-16	Finding:	9.8
Chemical:	NITRATE (AS N)	Report units:	MG/L
Dir:	0.4		
Sample date:	21-JUL-16	Finding:	8.6
Chemical:	GROSS ALPHA	Report units:	PCI/L
Dir:	3.		
Sample date:	21-JUL-16	Finding:	0.29
Chemical:	GROSS ALPHA COUNTING ERROR	Report units:	PCI/L
Dir:	0.		
Sample date:	21-JUL-16	Finding:	6.2
Chemical:	URANIUM (PCI/L)	Report units:	PCI/L
Dir:	1.		
Sample date:	21-JUL-16	Finding:	9.2
Chemical:	PERCHLORATE	Report units:	UG/L
Dir:	4.		
Sample date:	21-JUL-16	Finding:	1.6
Chemical:	GROSS ALPHA MDA95	Report units:	PCI/L
Dir:	0.		
Sample date:	10-JUN-16	Finding:	0.64
Chemical:	FLUORIDE (F) (NATURAL-SOURCE)	Report units:	MG/L
Dir:	0.1		
Sample date:	10-JUN-16	Finding:	4.4
Chemical:	VANADIUM	Report units:	UG/L
Dir:	3.		
Sample date:	10-JUN-16	Finding:	8.6
Chemical:	GROSS ALPHA	Report units:	PCI/L
Dir:	3.		
Sample date:	10-JUN-16	Finding:	0.29
Chemical:	GROSS ALPHA COUNTING ERROR	Report units:	PCI/L
Dir:	0.		
Sample date:	10-JUN-16	Finding:	6.1
Chemical:	URANIUM (PCI/L)	Report units:	PCI/L
Dir:	1.		

## GEOCHECK® - PHYSICAL SETTING SOURCE MAP FINDINGS

Sample date:	10-JUN-16	Finding:	570.
Chemical:	TOTAL DISSOLVED SOLIDS	Report units:	MG/L
Dir:	0.		
Sample date:	10-JUN-16	Finding:	1.2
Chemical:	LANGELIER INDEX @ 60 C	Report units:	Not Reported
Dir:	0.		
Sample date:	10-JUN-16	Finding:	0.57
Chemical:	TURBIDITY, LABORATORY	Report units:	NTU
Dir:	0.1		
Sample date:	10-JUN-16	Finding:	13.
Chemical:	AGGRSSIVE INDEX (CORROSIVITY)	Report units:	Not Reported
Dir:	0.		
Sample date:	10-JUN-16	Finding:	9.9
Chemical:	NITRATE + NITRITE (AS N)	Report units:	MG/L
Dir:	0.4		
Sample date:	10-JUN-16	Finding:	9.1
Chemical:	PERCHLORATE	Report units:	UG/L
Dir:	4.		
Sample date:	10-JUN-16	Finding:	1.6
Chemical:	GROSS ALPHA MDA95	Report units:	PCI/L
Dir:	0.		
Sample date:	10-JUN-16	Finding:	110.
Chemical:	SULFATE	Report units:	MG/L
Dir:	0.5		
Sample date:	10-JUN-16	Finding:	43.
Chemical:	CHLORIDE	Report units:	MG/L
Dir:	0.		
Sample date:	10-JUN-16	Finding:	3.
Chemical:	POTASSIUM	Report units:	MG/L
Dir:	0.		
Sample date:	10-JUN-16	Finding:	68.
Chemical:	SODIUM	Report units:	MG/L
Dir:	0.		
Sample date:	10-JUN-16	Finding:	27.
Chemical:	MAGNESIUM	Report units:	MG/L
Dir:	0.		
Sample date:	10-JUN-16	Finding:	94.
Chemical:	CALCIUM	Report units:	MG/L
Dir:	0.		
Sample date:	10-JUN-16	Finding:	340.
Chemical:	HARDNESS (TOTAL) AS CaCO3	Report units:	MG/L
Dir:	0.		
Sample date:	10-JUN-16	Finding:	9.9
Chemical:	NITRATE (AS N)	Report units:	MG/L
Dir:	0.4		
Sample date:	10-JUN-16	Finding:	330.
Chemical:	BICARBONATE ALKALINITY	Report units:	MG/L

## GEOCHECK® - PHYSICAL SETTING SOURCE MAP FINDINGS

Dir:	0.		
Sample date:	10-JUN-16	Finding:	270.
Chemical:	ALKALINITY (TOTAL) AS CaCO <sub>3</sub>	Report units:	MG/L
Dir:	0.		
Sample date:	10-JUN-16	Finding:	7.7
Chemical:	PH, LABORATORY	Report units:	Not Reported
Dir:	0.		
Sample date:	10-JUN-16	Finding:	2.
Chemical:	ODOR THRESHOLD @ 60 C	Report units:	TON
Dir:	1.		
Sample date:	10-JUN-16	Finding:	920.
Chemical:	SPECIFIC CONDUCTANCE	Report units:	US
Dir:	0.		
Sample date:	20-OCT-15	Finding:	7.2
Chemical:	PERCHLORATE	Report units:	UG/L
Dir:	4.		
Sample date:	20-OCT-15	Finding:	32.
Chemical:	NITRATE (AS NO <sub>3</sub> )	Report units:	MG/L
Dir:	2.		
Sample date:	20-OCT-15	Finding:	1.7
Chemical:	GROSS ALPHA MDA95	Report units:	PCI/L
Dir:	0.		
Sample date:	20-OCT-15	Finding:	11.
Chemical:	URANIUM (PCI/L)	Report units:	PCI/L
Dir:	1.		
Sample date:	20-OCT-15	Finding:	0.29
Chemical:	GROSS ALPHA COUNTING ERROR	Report units:	PCI/L
Dir:	0.		
Sample date:	17-SEP-15	Finding:	0.28
Chemical:	GROSS ALPHA COUNTING ERROR	Report units:	PCI/L
Dir:	0.		
Sample date:	17-SEP-15	Finding:	36.
Chemical:	NITRATE (AS NO <sub>3</sub> )	Report units:	MG/L
Dir:	2.		
Sample date:	17-SEP-15	Finding:	7.4
Chemical:	PERCHLORATE	Report units:	UG/L
Dir:	4.		
Sample date:	17-SEP-15	Finding:	1.8
Chemical:	GROSS ALPHA MDA95	Report units:	PCI/L
Dir:	0.		
Sample date:	17-SEP-15	Finding:	10.
Chemical:	URANIUM (PCI/L)	Report units:	PCI/L
Dir:	1.		
Sample date:	06-AUG-15	Finding:	0.29
Chemical:	GROSS ALPHA COUNTING ERROR	Report units:	PCI/L
Dir:	0.		

## GEOCHECK® - PHYSICAL SETTING SOURCE MAP FINDINGS

Sample date:	06-AUG-15	Finding:	10.
Chemical:	URANIUM (PCI/L)	Report units:	PCI/L
Dir:	1.		
Sample date:	06-AUG-15	Finding:	34.
Chemical:	NITRATE (AS NO3)	Report units:	MG/L
Dir:	2.		
Sample date:	06-AUG-15	Finding:	7.4
Chemical:	PERCHLORATE	Report units:	UG/L
Dir:	4.		
Sample date:	06-AUG-15	Finding:	1.4
Chemical:	GROSS ALPHA MDA95	Report units:	PCI/L
Dir:	0.		
Sample date:	15-JUL-15	Finding:	7.2
Chemical:	PERCHLORATE	Report units:	UG/L
Dir:	4.		
Sample date:	15-JUL-15	Finding:	35.
Chemical:	NITRATE (AS NO3)	Report units:	MG/L
Dir:	2.		
Sample date:	15-JUL-15	Finding:	9.4
Chemical:	URANIUM (PCI/L)	Report units:	PCI/L
Dir:	1.		
Sample date:	15-JUL-15	Finding:	0.29
Chemical:	GROSS ALPHA COUNTING ERROR	Report units:	PCI/L
Dir:	0.		
Sample date:	15-JUL-15	Finding:	1.3
Chemical:	GROSS ALPHA MDA95	Report units:	PCI/L
Dir:	0.		
Sample date:	23-JUN-15	Finding:	0.3
Chemical:	GROSS ALPHA COUNTING ERROR	Report units:	PCI/L
Dir:	0.		
Sample date:	23-JUN-15	Finding:	11.
Chemical:	URANIUM (PCI/L)	Report units:	PCI/L
Dir:	1.		
Sample date:	23-JUN-15	Finding:	36.
Chemical:	NITRATE (AS NO3)	Report units:	MG/L
Dir:	2.		
Sample date:	23-JUN-15	Finding:	7.3
Chemical:	PERCHLORATE	Report units:	UG/L
Dir:	4.		
Sample date:	23-JUN-15	Finding:	1.8
Chemical:	GROSS ALPHA MDA95	Report units:	PCI/L
Dir:	0.		
Sample date:	29-MAY-15	Finding:	0.29
Chemical:	GROSS ALPHA COUNTING ERROR	Report units:	PCI/L
Dir:	0.		
Sample date:	29-MAY-15	Finding:	11.
Chemical:	URANIUM (PCI/L)	Report units:	PCI/L

## GEOCHECK® - PHYSICAL SETTING SOURCE MAP FINDINGS

Dir:	1.	Finding:	37.
Sample date:	29-MAY-15	Report units:	MG/L
Chemical:	NITRATE (AS NO3)		
Dir:	2.		
Sample date:	29-MAY-15	Finding:	8.
Chemical:	PERCHLORATE	Report units:	UG/L
Dir:	4.		
Sample date:	29-MAY-15	Finding:	1.3
Chemical:	GROSS ALPHA MDA95	Report units:	PCI/L
Dir:	0.		
Sample date:	02-APR-15	Finding:	0.28
Chemical:	GROSS ALPHA COUNTING ERROR	Report units:	PCI/L
Dir:	0.		
Sample date:	02-APR-15	Finding:	9.4
Chemical:	URANIUM (PCI/L)	Report units:	PCI/L
Dir:	1.		
Sample date:	02-APR-15	Finding:	36.
Chemical:	NITRATE (AS NO3)	Report units:	MG/L
Dir:	2.		
Sample date:	02-APR-15	Finding:	7.9
Chemical:	PERCHLORATE	Report units:	UG/L
Dir:	4.		
Sample date:	02-APR-15	Finding:	1.8
Chemical:	GROSS ALPHA MDA95	Report units:	PCI/L
Dir:	0.		
Sample date:	13-MAR-15	Finding:	8.4
Chemical:	PERCHLORATE	Report units:	UG/L
Dir:	4.		
Sample date:	13-MAR-15	Finding:	37.
Chemical:	NITRATE (AS NO3)	Report units:	MG/L
Dir:	2.		
Sample date:	13-MAR-15	Finding:	8.7
Chemical:	URANIUM (PCI/L)	Report units:	PCI/L
Dir:	1.		
Sample date:	13-MAR-15	Finding:	0.25
Chemical:	GROSS ALPHA COUNTING ERROR	Report units:	PCI/L
Dir:	0.		
Sample date:	13-MAR-15	Finding:	6.5
Chemical:	GROSS ALPHA	Report units:	PCI/L
Dir:	3.		
Sample date:	13-MAR-15	Finding:	1.4
Chemical:	GROSS ALPHA MDA95	Report units:	PCI/L
Dir:	0.		
Sample date:	29-JAN-15	Finding:	8.
Chemical:	PERCHLORATE	Report units:	UG/L
Dir:	4.		

## GEOCHECK® - PHYSICAL SETTING SOURCE MAP FINDINGS

Sample date:	29-JAN-15	Finding:	39.
Chemical:	NITRATE (AS NO3)	Report units:	MG/L
Dir:	2.		
Sample date:	29-JAN-15	Finding:	8.7
Chemical:	URANIUM (PCI/L)	Report units:	PCI/L
Dir:	1.		
Sample date:	29-JAN-15	Finding:	0.29
Chemical:	GROSS ALPHA COUNTING ERROR	Report units:	PCI/L
Dir:	0.		
Sample date:	29-JAN-15	Finding:	1.2
Chemical:	GROSS ALPHA MDA95	Report units:	PCI/L
Dir:	0.		
Sample date:	18-SEP-14	Finding:	0.29
Chemical:	GROSS ALPHA COUNTING ERROR	Report units:	PCI/L
Dir:	0.		
Sample date:	18-SEP-14	Finding:	9.4
Chemical:	URANIUM (PCI/L)	Report units:	PCI/L
Dir:	1.		
Sample date:	18-SEP-14	Finding:	0.52
Chemical:	1,1-DICHLOROETHYLENE	Report units:	UG/L
Dir:	0.5		
Sample date:	18-SEP-14	Finding:	7.2
Chemical:	PERCHLORATE	Report units:	UG/L
Dir:	4.		
Sample date:	18-SEP-14	Finding:	34.
Chemical:	NITRATE (AS NO3)	Report units:	MG/L
Dir:	2.		
Sample date:	18-SEP-14	Finding:	4.5
Chemical:	GROSS ALPHA	Report units:	PCI/L
Dir:	3.		
Sample date:	18-SEP-14	Finding:	0.32
Chemical:	GROSS ALPHA MDA95	Report units:	PCI/L
Dir:	0.		
Sample date:	15-AUG-14	Finding:	4.4
Chemical:	GROSS ALPHA	Report units:	PCI/L
Dir:	3.		
Sample date:	15-AUG-14	Finding:	0.29
Chemical:	GROSS ALPHA COUNTING ERROR	Report units:	PCI/L
Dir:	0.		
Sample date:	15-AUG-14	Finding:	8.7
Chemical:	URANIUM (PCI/L)	Report units:	PCI/L
Dir:	1.		
Sample date:	15-AUG-14	Finding:	35.
Chemical:	NITRATE (AS NO3)	Report units:	MG/L
Dir:	2.		
Sample date:	15-AUG-14	Finding:	7.2
Chemical:	PERCHLORATE	Report units:	UG/L

## GEOCHECK® - PHYSICAL SETTING SOURCE MAP FINDINGS

Dir:	4.		
Sample date:	15-AUG-14	Finding:	0.33
Chemical:	GROSS ALPHA MDA95	Report units:	PCI/L
Dir:	0.		
Sample date:	11-JUL-14	Finding:	0.33
Chemical:	GROSS ALPHA COUNTING ERROR	Report units:	PCI/L
Dir:	0.		
Sample date:	11-JUL-14	Finding:	5.8
Chemical:	GROSS ALPHA	Report units:	PCI/L
Dir:	3.		
Sample date:	11-JUL-14	Finding:	8.
Chemical:	URANIUM (PCI/L)	Report units:	PCI/L
Dir:	1.		
Sample date:	11-JUL-14	Finding:	0.3
Chemical:	GROSS ALPHA MDA95	Report units:	PCI/L
Dir:	0.		
Sample date:	11-JUL-14	Finding:	7.4
Chemical:	PERCHLORATE	Report units:	UG/L
Dir:	4.		
Sample date:	11-JUL-14	Finding:	35.
Chemical:	NITRATE (AS NO3)	Report units:	MG/L
Dir:	2.		
Sample date:	23-MAY-14	Finding:	7.1
Chemical:	PERCHLORATE	Report units:	UG/L
Dir:	4.		
Sample date:	23-MAY-14	Finding:	4.1
Chemical:	GROSS ALPHA	Report units:	PCI/L
Dir:	3.		
Sample date:	23-MAY-14	Finding:	0.27
Chemical:	GROSS ALPHA COUNTING ERROR	Report units:	PCI/L
Dir:	0.		
Sample date:	23-MAY-14	Finding:	6.7
Chemical:	URANIUM (PCI/L)	Report units:	PCI/L
Dir:	1.		
Sample date:	23-MAY-14	Finding:	37.
Chemical:	NITRATE (AS NO3)	Report units:	MG/L
Dir:	2.		
Sample date:	23-MAY-14	Finding:	0.35
Chemical:	GROSS ALPHA MDA95	Report units:	PCI/L
Dir:	0.		
Sample date:	28-FEB-14	Finding:	8.7
Chemical:	URANIUM (PCI/L)	Report units:	PCI/L
Dir:	1.		
Sample date:	28-FEB-14	Finding:	0.31
Chemical:	GROSS ALPHA COUNTING ERROR	Report units:	PCI/L
Dir:	0.		



## GEOCHECK® - PHYSICAL SETTING SOURCE MAP FINDINGS

Sample date:	28-FEB-14	Finding:	5.8
Chemical:	GROSS ALPHA	Report units:	PCI/L
Dir:	3.		
Sample date:	28-FEB-14	Finding:	37.
Chemical:	NITRATE (AS NO3)	Report units:	MG/L
Dir:	2.		
Sample date:	28-FEB-14	Finding:	1.6
Chemical:	TOTAL TRIHALOMETHANES	Report units:	UG/L
Dir:	0.		
Sample date:	28-FEB-14	Finding:	0.35
Chemical:	GROSS ALPHA MDA95	Report units:	PCI/L
Dir:	0.		
Sample date:	28-FEB-14	Finding:	6.9
Chemical:	PERCHLORATE	Report units:	UG/L
Dir:	4.		
Sample date:	20-JUN-13	Finding:	4.68
Chemical:	GROSS ALPHA	Report units:	PCI/L
Dir:	3.		
Sample date:	20-JUN-13	Finding:	7.5
Chemical:	PERCHLORATE	Report units:	UG/L
Dir:	4.		
Sample date:	20-JUN-13	Finding:	870.
Chemical:	SPECIFIC CONDUCTANCE	Report units:	US
Dir:	0.		
Sample date:	20-JUN-13	Finding:	7.8
Chemical:	PH, LABORATORY	Report units:	Not Reported
Dir:	0.		
Sample date:	20-JUN-13	Finding:	250.
Chemical:	ALKALINITY (TOTAL) AS CaCO3	Report units:	MG/L
Dir:	0.		
Sample date:	20-JUN-13	Finding:	310.
Chemical:	BICARBONATE ALKALINITY	Report units:	MG/L
Dir:	0.		
Sample date:	20-JUN-13	Finding:	320.
Chemical:	HARDNESS (TOTAL) AS CaCO3	Report units:	MG/L
Dir:	0.		
Sample date:	20-JUN-13	Finding:	90.
Chemical:	CALCIUM	Report units:	MG/L
Dir:	0.		
Sample date:	20-JUN-13	Finding:	23.
Chemical:	MAGNESIUM	Report units:	MG/L
Dir:	0.		
Sample date:	20-JUN-13	Finding:	69.
Chemical:	SODIUM	Report units:	MG/L
Dir:	0.		
Sample date:	20-JUN-13	Finding:	3.2
Chemical:	POTASSIUM	Report units:	MG/L

## GEOCHECK® - PHYSICAL SETTING SOURCE MAP FINDINGS

Dir:	0.		
Sample date:	20-JUN-13	Finding:	40.
Chemical:	CHLORIDE	Report units:	MG/L
Dir:	0.		
Sample date:	20-JUN-13	Finding:	95.
Chemical:	SULFATE	Report units:	MG/L
Dir:	0.5		
Sample date:	20-JUN-13	Finding:	0.64
Chemical:	FLUORIDE (F) (NATURAL-SOURCE)	Report units:	MG/L
Dir:	0.1		
Sample date:	20-JUN-13	Finding:	4.4
Chemical:	VANADIUM	Report units:	UG/L
Dir:	3.		
Sample date:	20-JUN-13	Finding:	6.9
Chemical:	URANIUM (PCI/L)	Report units:	PCI/L
Dir:	1.		
Sample date:	20-JUN-13	Finding:	550.
Chemical:	TOTAL DISSOLVED SOLIDS	Report units:	MG/L
Dir:	0.		
Sample date:	20-JUN-13	Finding:	1.3
Chemical:	LANGELIER INDEX @ 60 C	Report units:	Not Reported
Dir:	0.		
Sample date:	20-JUN-13	Finding:	37.
Chemical:	NITRATE (AS NO3)	Report units:	MG/L
Dir:	2.		
Sample date:	20-JUN-13	Finding:	7600.
Chemical:	CARBON DIOXIDE	Report units:	UG/L
Dir:	0.		
Sample date:	20-JUN-13	Finding:	0.12
Chemical:	TURBIDITY, LABORATORY	Report units:	NTU
Dir:	0.1		
Sample date:	20-JUN-13	Finding:	13.
Chemical:	AGGRSSIVE INDEX (CORROSIVITY)	Report units:	Not Reported
Dir:	0.		
Sample date:	20-JUN-13	Finding:	8400.
Chemical:	NITRATE + NITRITE (AS N)	Report units:	MG/L
Dir:	0.4		
Sample date:	20-JUN-13	Finding:	1.6
Chemical:	GROSS ALPHA COUNTING ERROR	Report units:	PCI/L
Dir:	0.		
Sample date:	06-DEC-12	Finding:	34.
Chemical:	NITRATE (AS NO3)	Report units:	MG/L
Dir:	2.		
Sample date:	06-DEC-12	Finding:	9.2
Chemical:	URANIUM (PCI/L)	Report units:	PCI/L
Dir:	1.		

## GEOCHECK® - PHYSICAL SETTING SOURCE MAP FINDINGS

Sample date:	06-DEC-12	Finding:	4.
Chemical:	CHROMIUM, HEXAVALENT	Report units:	UG/L
Dir:	1.		
Sample date:	06-DEC-12	Finding:	2.16
Chemical:	GROSS ALPHA COUNTING ERROR	Report units:	PCI/L
Dir:	0.		
Sample date:	06-DEC-12	Finding:	7.49
Chemical:	GROSS ALPHA	Report units:	PCI/L
Dir:	3.		
Sample date:	06-DEC-12	Finding:	7.6
Chemical:	PERCHLORATE	Report units:	UG/L
Dir:	4.		
Sample date:	11-MAY-12	Finding:	8.89
Chemical:	GROSS ALPHA	Report units:	PCI/L
Dir:	3.		
Sample date:	11-MAY-12	Finding:	7.8
Chemical:	PERCHLORATE	Report units:	UG/L
Dir:	4.		
Sample date:	11-MAY-12	Finding:	39.
Chemical:	NITRATE (AS NO3)	Report units:	MG/L
Dir:	2.		
Sample date:	11-MAY-12	Finding:	8.2
Chemical:	URANIUM (PCI/L)	Report units:	PCI/L
Dir:	1.		
Sample date:	11-MAY-12	Finding:	2.29
Chemical:	GROSS ALPHA COUNTING ERROR	Report units:	PCI/L
Dir:	0.		
Sample date:	08-MAR-12	Finding:	10.
Chemical:	URANIUM (PCI/L)	Report units:	PCI/L
Dir:	1.		
Sample date:	08-MAR-12	Finding:	39.
Chemical:	NITRATE (AS NO3)	Report units:	MG/L
Dir:	2.		
Sample date:	08-MAR-12	Finding:	6.3
Chemical:	PERCHLORATE	Report units:	UG/L
Dir:	4.		
Sample date:	08-MAR-12	Finding:	8.94
Chemical:	GROSS ALPHA	Report units:	PCI/L
Dir:	3.		
Sample date:	08-MAR-12	Finding:	1.98
Chemical:	GROSS ALPHA COUNTING ERROR	Report units:	PCI/L
Dir:	0.		
Sample date:	16-FEB-12	Finding:	5.86
Chemical:	GROSS ALPHA	Report units:	PCI/L
Dir:	3.		
Sample date:	16-FEB-12	Finding:	1.92
Chemical:	GROSS ALPHA COUNTING ERROR	Report units:	PCI/L

## GEOCHECK® - PHYSICAL SETTING SOURCE MAP FINDINGS

Dir:	0.		
Sample date:	16-FEB-12	Finding:	10.
Chemical:	URANIUM (PCI/L)	Report units:	PCI/L
Dir:	1.		
Sample date:	16-FEB-12	Finding:	37.
Chemical:	NITRATE (AS NO3)	Report units:	MG/L
Dir:	2.		
Sample date:	16-FEB-12	Finding:	6.6
Chemical:	PERCHLORATE	Report units:	UG/L
Dir:	4.		

**173  
NNW  
1/2 - 1 Mile  
Lower**

**FED USGS      USGS40000140871**

Organization ID:	USGS-CA		
Organization Name:	USGS California Water Science Center		
Monitor Location:	001S004W14C00AS	Type:	Well
Description:	Not Reported	HUC:	18070203
Drainage Area:	Not Reported	Drainage Area Units:	Not Reported
Contrib Drainage Area:	Not Reported	Contrib Drainage Area Unts:	Not Reported
Aquifer:	California Coastal Basin aquifers		
Formation Type:	Not Reported	Aquifer Type:	Not Reported
Construction Date:	19510101	Well Depth:	117
Well Depth Units:	ft	Well Hole Depth:	125
Well Hole Depth Units:	ft		

Ground water levels,Number of Measurements:	1	Level reading date:	1951-12-14
Feet below surface:	18.00	Feet to sea level:	Not Reported
Note:	Not Reported		

**AI174  
South  
1/2 - 1 Mile  
Higher**

**CA WELLS      CADDW0000016725**

Well ID:	3310031-029	Well Type:	MUNICIPAL
Source:	Department of Health Services		
Other Name:	GAGE WELL 27-2	GAMA PFAS Testing:	Not Reported
Groundwater Quality Data:	<a href="https://gamagroundwater.waterboards.ca.gov/gama/gamamap/public/GamaDataDisplay.asp?dataset=DHS&amp;samp_date=&amp;global_id=&amp;assigned_name=3310031-029&amp;store_num=">https://gamagroundwater.waterboards.ca.gov/gama/gamamap/public/GamaDataDisplay.asp?dataset=DHS&amp;samp_date=&amp;global_id=&amp;assigned_name=3310031-029&amp;store_num=</a>		
GeoTracker Data:	Not Reported		

**AI175  
South  
1/2 - 1 Mile  
Higher**

**CA WELLS      CAPFAS000000950**

Well ID:	3310031-029	Well Type:	MUNICIPAL
Source:	Department of Health Services		
Other Name:	GAGE WELL 27-2	GAMA PFAS Testing:	Yes
Groundwater Quality Data:	<a href="https://gamagroundwater.waterboards.ca.gov/gama/gamamap/public/GamaDataDisplay.asp?dataset=DHS&amp;samp_date=&amp;global_id=&amp;assigned_name=3310031-029&amp;store_num=">https://gamagroundwater.waterboards.ca.gov/gama/gamamap/public/GamaDataDisplay.asp?dataset=DHS&amp;samp_date=&amp;global_id=&amp;assigned_name=3310031-029&amp;store_num=</a>		

# GEOCHECK® - PHYSICAL SETTING SOURCE MAP FINDINGS

GeoTracker Data: Not Reported

**AE176**  
**WSW**  
**1/2 - 1 Mile**  
**Lower**

**CA WELLS      CADWR9000006652**

State Well #:	01S04W22A005S	Station ID:	29005
Well Name:	Not Reported	Basin Name:	San Bernardino
Well Use:	Unknown	Well Type:	Unknown
Well Depth:	0	Well Completion Rpt #:	Not Reported

**AI177**  
**South**  
**1/2 - 1 Mile**  
**Higher**

**FED USGS      USGS40000140514**

Organization ID:	USGS-CA		
Organization Name:	USGS California Water Science Center		
Monitor Location:	001S004W23K001S	Type:	Well
Description:	Not Reported	HUC:	18070203
Drainage Area:	Not Reported	Drainage Area Units:	Not Reported
Contrib Drainage Area:	Not Reported	Contrib Drainage Area Unts:	Not Reported
Aquifer:	California Coastal Basin aquifers		
Formation Type:	Not Reported	Aquifer Type:	Not Reported
Construction Date:	Not Reported	Well Depth:	418
Well Depth Units:	ft	Well Hole Depth:	Not Reported
Well Hole Depth Units:	Not Reported		

**AI178**  
**South**  
**1/2 - 1 Mile**  
**Higher**

**CA WELLS      CAUSGSN00017599**

Well ID:	USGS-340412117155601	Well Type:	UNK
Source:	United States Geological Survey		
Other Name:	USGS-340412117155601	GAMA PFAS Testing:	Not Reported
Groundwater Quality Data:	<a href="https://gamagroundwater.waterboards.ca.gov/gama/gamamap/public/GamaDataDisplay.asp?dataset=USGSNEW&amp;amp_date=&amp;global_id=&amp;assigned_name=USGS-340412117155601&amp;store_num=">https://gamagroundwater.waterboards.ca.gov/gama/gamamap/public/GamaDataDisplay.asp?dataset=USGSNEW&amp;amp_date=&amp;global_id=&amp;assigned_name=USGS-340412117155601&amp;store_num=</a>		
GeoTracker Data:	Not Reported		

**AH179**  
**ENE**  
**1/2 - 1 Mile**  
**Higher**

**CA WELLS      893**

Seq:	893	Prim sta c:	01S/04W-13F02 S
Frds no:	3310031034	County:	33
District:	14	User id:	WAT
System no:	3310031	Water type:	G
Source nam:	GAGE WELL 31-1	Station ty:	WELL/AMBNT/MUN/INTAKE/SUPPLY
Latitude:	340507.6	Longitude:	1171520.9
Precision:	1	Status:	AR
Comment 1:	Not Reported	Comment 2:	Not Reported

## GEOCHECK® - PHYSICAL SETTING SOURCE MAP FINDINGS

Comment 3: Not Reported  
 Comment 5: Not Reported  
 Comment 7: Not Reported

Comment 4: Not Reported  
 Comment 6: Not Reported

System no: 3310031  
 Hqname: Not Reported  
 City: RIVERSIDE  
 Zip: 92522  
 Pop serv: 245000  
 Area serve: RIVERSIDE

System nam: Riverside, City Of  
 Address: 3900 MAIN STREET  
 State: CA  
 Zip ext: Not Reported  
 Connection: 58586

Sample date: 02-JUL-14  
 Chemical: NITRATE + NITRITE (AS N)  
 Dir: 0.4

Finding: 6300.  
 Report units: MG/L

Sample date: 02-JUL-14  
 Chemical: NITRATE (AS NO3)  
 Dir: 2.

Finding: 28.  
 Report units: MG/L

**AF180**  
**ENE**  
**1/2 - 1 Mile**  
**Higher**

**CA WELLS    CADWR9000006713**

State Well #: 01S04W13F003S  
 Well Name: Not Reported  
 Well Use: Unknown  
 Well Depth: 0

Station ID: 26947  
 Basin Name: San Bernardino  
 Well Type: Unknown  
 Well Completion Rpt #: Not Reported

**181**  
**South**  
**1/2 - 1 Mile**  
**Higher**

**CA WELLS    CADWR0000017605**

Well ID: 01S04W23C003S  
 Source: Department of Water Resources  
 Other Name: 01S04W23C003S  
 Groundwater Quality Data: [https://gamagroundwater.waterboards.ca.gov/gama/gamamap/public/GamaDataDisplay.asp?dataset=DWR&samp\\_date=&global\\_id=&assigned\\_name=01S04W23C003S&store\\_num=](https://gamagroundwater.waterboards.ca.gov/gama/gamamap/public/GamaDataDisplay.asp?dataset=DWR&samp_date=&global_id=&assigned_name=01S04W23C003S&store_num=)  
 GeoTracker Data: Not Reported

Well Type: UNK  
 GAMA PFAS Testing: Not Reported

**AH182**  
**ENE**  
**1/2 - 1 Mile**  
**Higher**

**CA WELLS    CAPFAS000001280**

Well ID: 3310031-176  
 Source: Department of Health Services  
 Other Name: GAGE WELL 31-1R  
 Groundwater Quality Data: [https://gamagroundwater.waterboards.ca.gov/gama/gamamap/public/GamaDataDisplay.asp?dataset=DHS&samp\\_date=&global\\_id=&assigned\\_name=3310031-176&store\\_num=](https://gamagroundwater.waterboards.ca.gov/gama/gamamap/public/GamaDataDisplay.asp?dataset=DHS&samp_date=&global_id=&assigned_name=3310031-176&store_num=)  
 GeoTracker Data: Not Reported

Well Type: MUNICIPAL  
 GAMA PFAS Testing: Yes

# GEOCHECK® - PHYSICAL SETTING SOURCE MAP FINDINGS

Map ID  
Direction  
Distance  
Elevation

Database      EDR ID Number

**AH183**  
**ENE**  
**1/2 - 1 Mile**  
**Higher**

**CA WELLS      CADDW0000009735**

Well ID:	3310031-176	Well Type:	MUNICIPAL
Source:	Department of Health Services		
Other Name:	GAGE WELL 31-1R	GAMA PFAS Testing:	Not Reported
Groundwater Quality Data:	<a href="https://gamagroundwater.waterboards.ca.gov/gama/gamamap/public/GamaDataDisplay.asp?dataset=DHS&amp;samp_date=&amp;global_id=&amp;assigned_name=3310031-176&amp;store_num=">https://gamagroundwater.waterboards.ca.gov/gama/gamamap/public/GamaDataDisplay.asp?dataset=DHS&amp;samp_date=&amp;global_id=&amp;assigned_name=3310031-176&amp;store_num=</a>		
GeoTracker Data:	Not Reported		

**AF184**  
**ENE**  
**1/2 - 1 Mile**  
**Higher**

**CA WELLS      CADWR0000029047**

Well ID:	01S04W13E007S	Well Type:	UNK
Source:	Department of Water Resources		
Other Name:	01S04W13E007S	GAMA PFAS Testing:	Not Reported
Groundwater Quality Data:	<a href="https://gamagroundwater.waterboards.ca.gov/gama/gamamap/public/GamaDataDisplay.asp?dataset=DWR&amp;samp_date=&amp;global_id=&amp;assigned_name=01S04W13E007S&amp;store_num=">https://gamagroundwater.waterboards.ca.gov/gama/gamamap/public/GamaDataDisplay.asp?dataset=DWR&amp;samp_date=&amp;global_id=&amp;assigned_name=01S04W13E007S&amp;store_num=</a>		
GeoTracker Data:	Not Reported		

**185**  
**ESE**  
**1/2 - 1 Mile**  
**Higher**

**CA WELLS      940**

Seq:	940	Prim sta c:	01S/04W-24C01 S
Frds no:	3610013009	County:	36
District:	13	User id:	TAN
System no:	3610013	Water type:	G
Source nam:	RICHARDSON ST. WELL 01	Station ty:	WELL/AMBNT/MUN/INTAKE
Latitude:	340431.0	Longitude:	1171520.0
Precision:	3	Status:	AR
Comment 1:	Not Reported	Comment 2:	Not Reported
Comment 3:	Not Reported	Comment 4:	Not Reported
Comment 5:	Not Reported	Comment 6:	Not Reported
Comment 7:	Not Reported		

System no:	3610013	System nam:	City Of Loma Linda
Hqname:	Not Reported	Address:	11134 ANDERSON STREET
City:	LOMA LINDA	State:	CA
Zip:	92354	Zip ext:	Not Reported
Pop serv:	20000	Connection:	3994
Area serve:	LOMA LINDA		

**186**  
**SSW**  
**1/2 - 1 Mile**  
**Lower**

**CA WELLS      929**

Seq:	929	Prim sta c:	01S/04W-22H04 S
Frds no:	3310031100	County:	33

## GEOCHECK® - PHYSICAL SETTING SOURCE MAP FINDINGS

District:	14	User id:	WAT
System no:	3310031	Water type:	G
Source nam:	WARREN WELL 01	Station ty:	WELL/AMBNT/MUN/INTAKE/SUPPLY
Latitude:	340417.8	Longitude:	1171628.4
Precision:	1	Status:	AR
Comment 1:	Not Reported	Comment 2:	Not Reported
Comment 3:	Not Reported	Comment 4:	Not Reported
Comment 5:	Not Reported	Comment 6:	Not Reported
Comment 7:	Not Reported		
System no:	3310031	System nam:	Riverside, City Of
Hqname:	Not Reported	Address:	3900 MAIN STREET
City:	RIVERSIDE	State:	CA
Zip:	92522	Zip ext:	Not Reported
Pop serv:	245000	Connection:	58586
Area serve:	RIVERSIDE		
Sample date:	26-MAR-18	Finding:	5.5
Chemical:	NITRATE (AS N)	Report units:	MG/L
Dir:	0.4		
Sample date:	05-OCT-17	Finding:	6.6
Chemical:	NITRATE (AS N)	Report units:	MG/L
Dir:	0.4		
Sample date:	27-JUL-17	Finding:	4.4
Chemical:	PERCHLORATE	Report units:	UG/L
Dir:	4.		
Sample date:	27-JUL-17	Finding:	6.6
Chemical:	NITRATE (AS N)	Report units:	MG/L
Dir:	0.4		
Sample date:	20-APR-17	Finding:	6.8
Chemical:	NITRATE (AS N)	Report units:	MG/L
Dir:	0.4		
Sample date:	20-APR-17	Finding:	4.9
Chemical:	PERCHLORATE	Report units:	UG/L
Dir:	4.		
Sample date:	29-MAR-17	Finding:	5.9
Chemical:	NITRATE (AS N)	Report units:	MG/L
Dir:	0.4		
Sample date:	29-MAR-17	Finding:	4.9
Chemical:	PERCHLORATE	Report units:	UG/L
Dir:	4.		
Sample date:	12-JAN-17	Finding:	0.75
Chemical:	NITRATE (AS N)	Report units:	MG/L
Dir:	0.4		
Sample date:	28-OCT-16	Finding:	4.6
Chemical:	NITRATE (AS N)	Report units:	MG/L
Dir:	0.4		
Sample date:	28-OCT-16	Finding:	4.8
Chemical:	CHROMIUM, HEXAVALENT	Report units:	UG/L
Dir:	1.		
Sample date:	28-OCT-16	Finding:	0.81



## GEOCHECK® - PHYSICAL SETTING SOURCE MAP FINDINGS

Chemical: Dir:	TRICHLOROETHYLENE 0.5	Report units:	UG/L
Sample date: Chemical: Dir:	28-OCT-16 PERCHLORATE 4.	Finding: Report units:	4.7 UG/L
Sample date: Chemical: Dir:	30-SEP-16 PERCHLORATE 4.	Finding: Report units:	4.4 UG/L
Sample date: Chemical: Dir:	31-AUG-16 PERCHLORATE 4.	Finding: Report units:	4.9 UG/L
Sample date: Chemical: Dir:	14-JUL-16 NITRATE (AS N) 0.4	Finding: Report units:	7. MG/L
Sample date: Chemical: Dir:	14-JUL-16 GROSS ALPHA 3.	Finding: Report units:	7. PCI/L
Sample date: Chemical: Dir:	14-JUL-16 GROSS ALPHA COUNTING ERROR 0.	Finding: Report units:	3.4 PCI/L
Sample date: Chemical: Dir:	14-JUL-16 URANIUM (PCI/L) 1.	Finding: Report units:	3.8 PCI/L
Sample date: Chemical: Dir:	14-JUL-16 PERCHLORATE 4.	Finding: Report units:	4.8 UG/L
Sample date: Chemical: Dir:	14-JUL-16 GROSS ALPHA MDA95 0.	Finding: Report units:	3. PCI/L
Sample date: Chemical: Dir:	10-JUN-16 PERCHLORATE 4.	Finding: Report units:	5.4 UG/L
Sample date: Chemical: Dir:	13-MAY-16 PERCHLORATE 4.	Finding: Report units:	4.7 UG/L
Sample date: Chemical: Dir:	21-APR-16 PERCHLORATE 4.	Finding: Report units:	5.9 UG/L
Sample date: Chemical: Dir:	21-APR-16 URANIUM (PCI/L) 1.	Finding: Report units:	4.6 PCI/L
Sample date: Chemical: Dir:	21-APR-16 GROSS ALPHA COUNTING ERROR 0.	Finding: Report units:	3.1 PCI/L
Sample date: Chemical: Dir:	21-APR-16 GROSS ALPHA 3.	Finding: Report units:	3.8 PCI/L

## GEOCHECK® - PHYSICAL SETTING SOURCE MAP FINDINGS

Sample date:	21-APR-16	Finding:	3.
Chemical:	GROSS ALPHA MDA95	Report units:	PCI/L
Dir:	0.		
Sample date:	21-APR-16	Finding:	7.2
Chemical:	NITRATE (AS N)	Report units:	MG/L
Dir:	0.4		
Sample date:	04-MAR-16	Finding:	5.
Chemical:	PERCHLORATE	Report units:	UG/L
Dir:	4.		
Sample date:	04-MAR-16	Finding:	4.
Chemical:	URANIUM (PCI/L)	Report units:	PCI/L
Dir:	1.		
Sample date:	04-MAR-16	Finding:	2.8
Chemical:	GROSS ALPHA COUNTING ERROR	Report units:	PCI/L
Dir:	0.		
Sample date:	04-MAR-16	Finding:	6.8
Chemical:	NITRATE (AS N)	Report units:	MG/L
Dir:	0.4		
Sample date:	04-MAR-16	Finding:	3.
Chemical:	GROSS ALPHA MDA95	Report units:	PCI/L
Dir:	0.		
Sample date:	18-DEC-15	Finding:	5.
Chemical:	PERCHLORATE	Report units:	UG/L
Dir:	4.		
Sample date:	29-OCT-15	Finding:	6.7
Chemical:	NITRATE (AS N)	Report units:	MG/L
Dir:	0.4		
Sample date:	29-OCT-15	Finding:	5.1
Chemical:	PERCHLORATE	Report units:	UG/L
Dir:	4.		
Sample date:	29-OCT-15	Finding:	30.
Chemical:	NITRATE (AS NO3)	Report units:	MG/L
Dir:	2.		
Sample date:	29-OCT-15	Finding:	4.3
Chemical:	URANIUM (PCI/L)	Report units:	PCI/L
Dir:	1.		
Sample date:	29-OCT-15	Finding:	3.
Chemical:	GROSS ALPHA COUNTING ERROR	Report units:	PCI/L
Dir:	0.		
Sample date:	29-OCT-15	Finding:	3.3
Chemical:	GROSS ALPHA	Report units:	PCI/L
Dir:	3.		
Sample date:	29-OCT-15	Finding:	3.
Chemical:	GROSS ALPHA MDA95	Report units:	PCI/L
Dir:	0.		
Sample date:	24-SEP-15	Finding:	5.4
Chemical:	PERCHLORATE	Report units:	UG/L

## GEOCHECK® - PHYSICAL SETTING SOURCE MAP FINDINGS

Dir:	4.		
Sample date:	27-AUG-15	Finding:	5.6
Chemical:	PERCHLORATE	Report units:	UG/L
Dir:	4.		
Sample date:	16-JUL-15	Finding:	32.
Chemical:	NITRATE (AS NO3)	Report units:	MG/L
Dir:	2.		
Sample date:	16-JUL-15	Finding:	3.
Chemical:	GROSS ALPHA MDA95	Report units:	PCI/L
Dir:	0.		
Sample date:	16-JUL-15	Finding:	3.3
Chemical:	GROSS ALPHA COUNTING ERROR	Report units:	PCI/L
Dir:	0.		
Sample date:	16-JUL-15	Finding:	4.8
Chemical:	URANIUM (PCI/L)	Report units:	PCI/L
Dir:	1.		
Sample date:	16-JUL-15	Finding:	5.3
Chemical:	GROSS ALPHA	Report units:	PCI/L
Dir:	3.		
Sample date:	16-JUL-15	Finding:	5.9
Chemical:	PERCHLORATE	Report units:	UG/L
Dir:	4.		
Sample date:	19-JUN-15	Finding:	4.8
Chemical:	PERCHLORATE	Report units:	UG/L
Dir:	4.		
Sample date:	21-MAY-15	Finding:	5.3
Chemical:	PERCHLORATE	Report units:	UG/L
Dir:	4.		
Sample date:	09-APR-15	Finding:	0.2
Chemical:	FOAMING AGENTS (MBAS)	Report units:	MG/L
Dir:	0.		
Sample date:	09-APR-15	Finding:	1.
Chemical:	LANGELIER INDEX @ 60 C	Report units:	Not Reported
Dir:	0.		
Sample date:	09-APR-15	Finding:	31.
Chemical:	NITRATE (AS NO3)	Report units:	MG/L
Dir:	2.		
Sample date:	09-APR-15	Finding:	5.3e-002
Chemical:	TURBIDITY, LABORATORY	Report units:	NTU
Dir:	0.1		
Sample date:	09-APR-15	Finding:	12.
Chemical:	AGGRSSIVE INDEX (CORROSIVITY)	Report units:	Not Reported
Dir:	0.		
Sample date:	09-APR-15	Finding:	7000.
Chemical:	NITRATE + NITRITE (AS N)	Report units:	MG/L
Dir:	0.4		

## GEOCHECK® - PHYSICAL SETTING SOURCE MAP FINDINGS

Sample date:	09-APR-15	Finding:	5.7
Chemical:	PERCHLORATE	Report units:	UG/L
Dir:	4.		
Sample date:	09-APR-15	Finding:	3.
Chemical:	GROSS ALPHA MDA95	Report units:	PCI/L
Dir:	0.		
Sample date:	09-APR-15	Finding:	4.2
Chemical:	URANIUM (PCI/L)	Report units:	PCI/L
Dir:	1.		
Sample date:	09-APR-15	Finding:	2.8
Chemical:	GROSS ALPHA COUNTING ERROR	Report units:	PCI/L
Dir:	0.		
Sample date:	09-APR-15	Finding:	8.
Chemical:	VANADIUM	Report units:	UG/L
Dir:	3.		
Sample date:	09-APR-15	Finding:	180.
Chemical:	BORON	Report units:	UG/L
Dir:	100.		
Sample date:	09-APR-15	Finding:	9.3
Chemical:	ARSENIC	Report units:	UG/L
Dir:	2.		
Sample date:	09-APR-15	Finding:	0.57
Chemical:	FLUORIDE (F) (NATURAL-SOURCE)	Report units:	MG/L
Dir:	0.1		
Sample date:	09-APR-15	Finding:	73.
Chemical:	SULFATE	Report units:	MG/L
Dir:	0.5		
Sample date:	09-APR-15	Finding:	42.
Chemical:	CHLORIDE	Report units:	MG/L
Dir:	0.		
Sample date:	09-APR-15	Finding:	1.8
Chemical:	POTASSIUM	Report units:	MG/L
Dir:	0.		
Sample date:	09-APR-15	Finding:	74.
Chemical:	SODIUM	Report units:	MG/L
Dir:	0.		
Sample date:	09-APR-15	Finding:	2.2
Chemical:	MAGNESIUM	Report units:	MG/L
Dir:	0.		
Sample date:	09-APR-15	Finding:	50.
Chemical:	CALCIUM	Report units:	MG/L
Dir:	0.		
Sample date:	09-APR-15	Finding:	130.
Chemical:	HARDNESS (TOTAL) AS CaCO3	Report units:	MG/L
Dir:	0.		
Sample date:	09-APR-15	Finding:	180.
Chemical:	BICARBONATE ALKALINITY	Report units:	MG/L

## GEOCHECK® - PHYSICAL SETTING SOURCE MAP FINDINGS

Dir:	0.		
Sample date:	09-APR-15	Finding:	140.
Chemical:	ALKALINITY (TOTAL) AS CaCO3	Report units:	MG/L
Dir:	0.		
Sample date:	09-APR-15	Finding:	8.1
Chemical:	PH, LABORATORY	Report units:	Not Reported
Dir:	0.		
Sample date:	09-APR-15	Finding:	630.
Chemical:	SPECIFIC CONDUCTANCE	Report units:	US
Dir:	0.		
Sample date:	09-APR-15	Finding:	380.
Chemical:	TOTAL DISSOLVED SOLIDS	Report units:	MG/L
Dir:	0.		
Sample date:	13-MAR-15	Finding:	5.1
Chemical:	PERCHLORATE	Report units:	UG/L
Dir:	4.		
Sample date:	13-MAR-15	Finding:	23.
Chemical:	NITRATE (AS NO3)	Report units:	MG/L
Dir:	2.		
Sample date:	13-MAR-15	Finding:	3.2
Chemical:	URANIUM (PCI/L)	Report units:	PCI/L
Dir:	1.		
Sample date:	13-MAR-15	Finding:	3.
Chemical:	GROSS ALPHA COUNTING ERROR	Report units:	PCI/L
Dir:	0.		
Sample date:	13-MAR-15	Finding:	3.3
Chemical:	GROSS ALPHA	Report units:	PCI/L
Dir:	3.		
Sample date:	13-MAR-15	Finding:	3.
Chemical:	GROSS ALPHA MDA95	Report units:	PCI/L
Dir:	0.		
Sample date:	09-OCT-14	Finding:	3.5
Chemical:	GROSS ALPHA COUNTING ERROR	Report units:	PCI/L
Dir:	0.		
Sample date:	09-OCT-14	Finding:	5.2
Chemical:	PERCHLORATE	Report units:	UG/L
Dir:	4.		
Sample date:	09-OCT-14	Finding:	8.6
Chemical:	GROSS ALPHA	Report units:	PCI/L
Dir:	3.		
Sample date:	09-OCT-14	Finding:	3.
Chemical:	GROSS ALPHA MDA95	Report units:	PCI/L
Dir:	0.		
Sample date:	09-OCT-14	Finding:	3.8
Chemical:	URANIUM (PCI/L)	Report units:	PCI/L
Dir:	1.		

## GEOCHECK® - PHYSICAL SETTING SOURCE MAP FINDINGS

Sample date:	09-OCT-14	Finding:	30.
Chemical:	NITRATE (AS NO3)	Report units:	MG/L
Dir:	2.		
Sample date:	17-SEP-14	Finding:	5.4
Chemical:	PERCHLORATE	Report units:	UG/L
Dir:	4.		
Sample date:	06-AUG-14	Finding:	5.9
Chemical:	PERCHLORATE	Report units:	UG/L
Dir:	4.		
Sample date:	09-JUL-14	Finding:	5.4
Chemical:	GROSS ALPHA	Report units:	PCI/L
Dir:	3.		
Sample date:	09-JUL-14	Finding:	3.2
Chemical:	GROSS ALPHA COUNTING ERROR	Report units:	PCI/L
Dir:	0.		
Sample date:	09-JUL-14	Finding:	3.7
Chemical:	URANIUM (PCI/L)	Report units:	PCI/L
Dir:	1.		
Sample date:	09-JUL-14	Finding:	33.
Chemical:	NITRATE (AS NO3)	Report units:	MG/L
Dir:	2.		
Sample date:	09-JUL-14	Finding:	5.2
Chemical:	PERCHLORATE	Report units:	UG/L
Dir:	4.		
Sample date:	09-JUL-14	Finding:	3.
Chemical:	GROSS ALPHA MDA95	Report units:	PCI/L
Dir:	0.		
Sample date:	05-JUN-14	Finding:	620.
Chemical:	SPECIFIC CONDUCTANCE	Report units:	US
Dir:	0.		
Sample date:	05-JUN-14	Finding:	3.
Chemical:	GROSS ALPHA MDA95	Report units:	PCI/L
Dir:	0.		
Sample date:	05-JUN-14	Finding:	130.
Chemical:	ALKALINITY (TOTAL) AS CaCO3	Report units:	MG/L
Dir:	0.		
Sample date:	05-JUN-14	Finding:	150.
Chemical:	BICARBONATE ALKALINITY	Report units:	MG/L
Dir:	0.		
Sample date:	05-JUN-14	Finding:	140.
Chemical:	HARDNESS (TOTAL) AS CaCO3	Report units:	MG/L
Dir:	0.		
Sample date:	05-JUN-14	Finding:	50.
Chemical:	CALCIUM	Report units:	MG/L
Dir:	0.		
Sample date:	05-JUN-14	Finding:	2.6
Chemical:	MAGNESIUM	Report units:	MG/L

## GEOCHECK® - PHYSICAL SETTING SOURCE MAP FINDINGS

Dir:	0.		
Sample date:	05-JUN-14	Finding:	76.
Chemical:	SODIUM	Report units:	MG/L
Dir:	0.		
Sample date:	05-JUN-14	Finding:	2.1
Chemical:	POTASSIUM	Report units:	MG/L
Dir:	0.		
Sample date:	05-JUN-14	Finding:	40.
Chemical:	CHLORIDE	Report units:	MG/L
Dir:	0.		
Sample date:	05-JUN-14	Finding:	72.
Chemical:	SULFATE	Report units:	MG/L
Dir:	0.5		
Sample date:	05-JUN-14	Finding:	0.56
Chemical:	FLUORIDE (F) (NATURAL-SOURCE)	Report units:	MG/L
Dir:	0.1		
Sample date:	05-JUN-14	Finding:	5.6
Chemical:	ARSENIC	Report units:	UG/L
Dir:	2.		
Sample date:	05-JUN-14	Finding:	160.
Chemical:	BORON	Report units:	UG/L
Dir:	100.		
Sample date:	05-JUN-14	Finding:	5.4
Chemical:	VANADIUM	Report units:	UG/L
Dir:	3.		
Sample date:	05-JUN-14	Finding:	5.9
Chemical:	GROSS ALPHA	Report units:	PCI/L
Dir:	3.		
Sample date:	05-JUN-14	Finding:	3.2
Chemical:	GROSS ALPHA COUNTING ERROR	Report units:	PCI/L
Dir:	0.		
Sample date:	05-JUN-14	Finding:	4.2
Chemical:	URANIUM (PCI/L)	Report units:	PCI/L
Dir:	1.		
Sample date:	05-JUN-14	Finding:	380.
Chemical:	TOTAL DISSOLVED SOLIDS	Report units:	MG/L
Dir:	0.		
Sample date:	05-JUN-14	Finding:	0.87
Chemical:	LANGELIER INDEX @ 60 C	Report units:	Not Reported
Dir:	0.		
Sample date:	05-JUN-14	Finding:	31.
Chemical:	NITRATE (AS NO3)	Report units:	MG/L
Dir:	2.		
Sample date:	05-JUN-14	Finding:	2500.
Chemical:	CARBON DIOXIDE	Report units:	UG/L
Dir:	0.		

## GEOCHECK® - PHYSICAL SETTING SOURCE MAP FINDINGS

Sample date:	05-JUN-14	Finding:	0.11
Chemical:	TURBIDITY, LABORATORY	Report units:	NTU
Dir:	0.1		
Sample date:	05-JUN-14	Finding:	12.
Chemical:	AGGRSSIVE INDEX (CORROSIVITY)	Report units:	Not Reported
Dir:	0.		
Sample date:	05-JUN-14	Finding:	7100.
Chemical:	NITRATE + NITRITE (AS N)	Report units:	MG/L
Dir:	0.4		
Sample date:	05-JUN-14	Finding:	5.7
Chemical:	PERCHLORATE	Report units:	UG/L
Dir:	4.		
Sample date:	05-JUN-14	Finding:	8.
Chemical:	PH, LABORATORY	Report units:	Not Reported
Dir:	0.		
Sample date:	19-SEP-13	Finding:	5.
Chemical:	PERCHLORATE	Report units:	UG/L
Dir:	4.		
Sample date:	12-SEP-13	Finding:	5.2
Chemical:	PERCHLORATE	Report units:	UG/L
Dir:	4.		
Sample date:	13-AUG-13	Finding:	34.
Chemical:	NITRATE (AS NO3)	Report units:	MG/L
Dir:	2.		
Sample date:	13-AUG-13	Finding:	3.8
Chemical:	URANIUM (PCI/L)	Report units:	PCI/L
Dir:	1.		
Sample date:	13-AUG-13	Finding:	5.2
Chemical:	PERCHLORATE	Report units:	UG/L
Dir:	4.		
Sample date:	13-AUG-13	Finding:	3.
Chemical:	GROSS ALPHA MDA95	Report units:	PCI/L
Dir:	0.		
Sample date:	13-AUG-13	Finding:	3.3
Chemical:	GROSS ALPHA COUNTING ERROR	Report units:	PCI/L
Dir:	0.		
Sample date:	13-AUG-13	Finding:	5.8
Chemical:	GROSS ALPHA	Report units:	PCI/L
Dir:	3.		
Sample date:	05-JUL-13	Finding:	5.2
Chemical:	PERCHLORATE	Report units:	UG/L
Dir:	4.		
Sample date:	05-JUN-13	Finding:	2.8
Chemical:	GROSS ALPHA COUNTING ERROR	Report units:	PCI/L
Dir:	0.		
Sample date:	05-JUN-13	Finding:	4.1
Chemical:	URANIUM (PCI/L)	Report units:	PCI/L



## GEOCHECK® - PHYSICAL SETTING SOURCE MAP FINDINGS

Dir:	1.		
Sample date:	05-JUN-13	Finding:	34.
Chemical:	NITRATE (AS NO3)	Report units:	MG/L
Dir:	2.		
Sample date:	05-JUN-13	Finding:	5.5
Chemical:	PERCHLORATE	Report units:	UG/L
Dir:	4.		
Sample date:	05-JUN-13	Finding:	3.
Chemical:	GROSS ALPHA MDA95	Report units:	PCI/L
Dir:	0.		
Sample date:	11-APR-13	Finding:	5.2
Chemical:	PERCHLORATE	Report units:	UG/L
Dir:	4.		
Sample date:	11-APR-13	Finding:	7600.
Chemical:	NITRATE + NITRITE (AS N)	Report units:	MG/L
Dir:	0.4		
Sample date:	11-APR-13	Finding:	12.
Chemical:	AGGRSSIVE INDEX (CORROSIVITY)	Report units:	Not Reported
Dir:	0.		
Sample date:	11-APR-13	Finding:	0.26
Chemical:	TURBIDITY, LABORATORY	Report units:	NTU
Dir:	0.1		
Sample date:	11-APR-13	Finding:	33.
Chemical:	NITRATE (AS NO3)	Report units:	MG/L
Dir:	2.		
Sample date:	11-APR-13	Finding:	1.1
Chemical:	LANGELIER INDEX @ 60 C	Report units:	Not Reported
Dir:	0.		
Sample date:	11-APR-13	Finding:	180.
Chemical:	BORON	Report units:	UG/L
Dir:	100.		
Sample date:	11-APR-13	Finding:	5.8
Chemical:	VANADIUM	Report units:	UG/L
Dir:	3.		
Sample date:	11-APR-13	Finding:	410.
Chemical:	TOTAL DISSOLVED SOLIDS	Report units:	MG/L
Dir:	0.		
Sample date:	11-APR-13	Finding:	6.
Chemical:	ARSENIC	Report units:	UG/L
Dir:	2.		
Sample date:	11-APR-13	Finding:	0.5
Chemical:	FLUORIDE (F) (NATURAL-SOURCE)	Report units:	MG/L
Dir:	0.1		
Sample date:	11-APR-13	Finding:	68.
Chemical:	SULFATE	Report units:	MG/L
Dir:	0.5		

## GEOCHECK® - PHYSICAL SETTING SOURCE MAP FINDINGS

Sample date:	11-APR-13	Finding:	43.
Chemical:	CHLORIDE	Report units:	MG/L
Dir:	0.		
Sample date:	11-APR-13	Finding:	2.3
Chemical:	POTASSIUM	Report units:	MG/L
Dir:	0.		
Sample date:	11-APR-13	Finding:	630.
Chemical:	SPECIFIC CONDUCTANCE	Report units:	US
Dir:	0.		
Sample date:	11-APR-13	Finding:	8.1
Chemical:	PH, LABORATORY	Report units:	Not Reported
Dir:	0.		
Sample date:	11-APR-13	Finding:	140.
Chemical:	ALKALINITY (TOTAL) AS CaCO <sub>3</sub>	Report units:	MG/L
Dir:	0.		
Sample date:	11-APR-13	Finding:	170.
Chemical:	BICARBONATE ALKALINITY	Report units:	MG/L
Dir:	0.		
Sample date:	11-APR-13	Finding:	160.
Chemical:	HARDNESS (TOTAL) AS CaCO <sub>3</sub>	Report units:	MG/L
Dir:	0.		
Sample date:	11-APR-13	Finding:	61.
Chemical:	CALCIUM	Report units:	MG/L
Dir:	0.		
Sample date:	11-APR-13	Finding:	2.4
Chemical:	MAGNESIUM	Report units:	MG/L
Dir:	0.		
Sample date:	11-APR-13	Finding:	91.
Chemical:	SODIUM	Report units:	MG/L
Dir:	0.		
Sample date:	05-MAR-13	Finding:	3.
Chemical:	GROSS ALPHA MDA95	Report units:	PCI/L
Dir:	0.		
Sample date:	05-MAR-13	Finding:	5.1
Chemical:	PERCHLORATE	Report units:	UG/L
Dir:	4.		
Sample date:	05-MAR-13	Finding:	34.
Chemical:	NITRATE (AS NO <sub>3</sub> )	Report units:	MG/L
Dir:	2.		
Sample date:	05-MAR-13	Finding:	3.8
Chemical:	URANIUM (PCI/L)	Report units:	PCI/L
Dir:	1.		
Sample date:	05-MAR-13	Finding:	2.6
Chemical:	GROSS ALPHA COUNTING ERROR	Report units:	PCI/L
Dir:	0.		
Sample date:	04-OCT-12	Finding:	4.8
Chemical:	PERCHLORATE	Report units:	UG/L

## GEOCHECK® - PHYSICAL SETTING SOURCE MAP FINDINGS

Dir:	4.	Finding:	34.
Sample date:	04-OCT-12	Report units:	MG/L
Chemical:	NITRATE (AS NO3)		
Dir:	2.		
Sample date:	04-OCT-12	Finding:	4.9
Chemical:	URANIUM (PCI/L)	Report units:	PCI/L
Dir:	1.		
Sample date:	04-OCT-12	Finding:	3.
Chemical:	GROSS ALPHA MDA95	Report units:	PCI/L
Dir:	0.		
Sample date:	04-OCT-12	Finding:	4.2
Chemical:	GROSS ALPHA	Report units:	PCI/L
Dir:	3.		
Sample date:	04-OCT-12	Finding:	3.5
Chemical:	CHROMIUM, HEXAVALENT	Report units:	UG/L
Dir:	1.		
Sample date:	04-OCT-12	Finding:	2.8
Chemical:	GROSS ALPHA COUNTING ERROR	Report units:	PCI/L
Dir:	0.		
Sample date:	03-AUG-12	Finding:	5.6
Chemical:	PERCHLORATE	Report units:	UG/L
Dir:	4.		
Sample date:	21-JUN-12	Finding:	2.7
Chemical:	GROSS ALPHA COUNTING ERROR	Report units:	PCI/L
Dir:	0.		
Sample date:	21-JUN-12	Finding:	3.
Chemical:	GROSS ALPHA MDA95	Report units:	PCI/L
Dir:	0.		
Sample date:	21-JUN-12	Finding:	34.
Chemical:	NITRATE (AS NO3)	Report units:	MG/L
Dir:	2.		
Sample date:	21-JUN-12	Finding:	4.
Chemical:	URANIUM (PCI/L)	Report units:	PCI/L
Dir:	1.		
Sample date:	20-JUN-12	Finding:	5.4
Chemical:	PERCHLORATE	Report units:	UG/L
Dir:	4.		
Sample date:	16-MAY-12	Finding:	5.1
Chemical:	PERCHLORATE	Report units:	UG/L
Dir:	4.		
Sample date:	19-APR-12	Finding:	5.2
Chemical:	PERCHLORATE	Report units:	UG/L
Dir:	4.		
Sample date:	19-APR-12	Finding:	31.
Chemical:	NITRATE (AS NO3)	Report units:	MG/L
Dir:	2.		

## GEOCHECK® - PHYSICAL SETTING SOURCE MAP FINDINGS

Sample date:	19-APR-12	Finding:	2.6
Chemical:	GROSS ALPHA COUNTING ERROR	Report units:	PCI/L
Dir:	0.		
Sample date:	19-APR-12	Finding:	3.
Chemical:	GROSS ALPHA MDA95	Report units:	PCI/L
Dir:	0.		
Sample date:	19-APR-12	Finding:	0.54
Chemical:	FLUORIDE (F) (NATURAL-SOURCE)	Report units:	MG/L
Dir:	0.1		
Sample date:	19-APR-12	Finding:	4.3
Chemical:	ARSENIC	Report units:	UG/L
Dir:	2.		
Sample date:	19-APR-12	Finding:	130.
Chemical:	BORON	Report units:	UG/L
Dir:	100.		
Sample date:	19-APR-12	Finding:	3.6
Chemical:	URANIUM (PCI/L)	Report units:	PCI/L
Dir:	1.		

**AH187**  
**ENE**  
**1/2 - 1 Mile**  
**Higher**

**FED USGS      USGS40000140788**

Organization ID:	USGS-CA		
Organization Name:	USGS California Water Science Center		
Monitor Location:	001S004W13F001S	Type:	Well
Description:	Not Reported	HUC:	18070203
Drainage Area:	Not Reported	Drainage Area Units:	Not Reported
Contrib Drainage Area:	Not Reported	Contrib Drainage Area Unts:	Not Reported
Aquifer:	California Coastal Basin aquifers		
Formation Type:	Not Reported	Aquifer Type:	Not Reported
Construction Date:	19020101	Well Depth:	120
Well Depth Units:	ft	Well Hole Depth:	120
Well Hole Depth Units:	ft		

**AF188**  
**ENE**  
**1/2 - 1 Mile**  
**Higher**

**FED USGS      USGS40000140820**

Organization ID:	USGS-CA		
Organization Name:	USGS California Water Science Center		
Monitor Location:	001S004W13E007S	Type:	Well
Description:	Not Reported	HUC:	18070203
Drainage Area:	Not Reported	Drainage Area Units:	Not Reported
Contrib Drainage Area:	Not Reported	Contrib Drainage Area Unts:	Not Reported
Aquifer:	California Coastal Basin aquifers		
Formation Type:	Not Reported	Aquifer Type:	Not Reported
Construction Date:	19560101	Well Depth:	145
Well Depth Units:	ft	Well Hole Depth:	148
Well Hole Depth Units:	ft		

# GEOCHECK® - PHYSICAL SETTING SOURCE MAP FINDINGS

Ground water levels, Number of Measurements: 1      Level reading date: 1956-07-23  
 Feet below surface: 70.00      Feet to sea level: Not Reported  
 Note: Not Reported

**AF189**  
**ENE**  
**1/2 - 1 Mile**  
**Higher**

**CA WELLS      CAUSGSN00000788**

Well ID: USGS-340511117152101      Well Type: UNK  
 Source: United States Geological Survey  
 Other Name: USGS-340511117152101      GAMA PFAS Testing: Not Reported  
 Groundwater Quality Data: [https://gamagroundwater.waterboards.ca.gov/gama/gamamap/public/GamaDataDisplay.asp?dataset=USGSNEW&stamp\\_date=&global\\_id=&assigned\\_name=USGS-340511117152101&store\\_num=](https://gamagroundwater.waterboards.ca.gov/gama/gamamap/public/GamaDataDisplay.asp?dataset=USGSNEW&stamp_date=&global_id=&assigned_name=USGS-340511117152101&store_num=)  
 GeoTracker Data: Not Reported

**190**  
**SW**  
**1/2 - 1 Mile**  
**Lower**

**FED USGS      USGS40000140569**

Organization ID: USGS-CA  
 Organization Name: USGS California Water Science Center  
 Monitor Location: 001S004W23E001S      Type: Well  
 Description: Not Reported      HUC: 18070203  
 Drainage Area: Not Reported      Drainage Area Units: Not Reported  
 Contrib Drainage Area: Not Reported      Contrib Drainage Area Unts: Not Reported  
 Aquifer: California Coastal Basin aquifers  
 Formation Type: Not Reported      Aquifer Type: Not Reported  
 Construction Date: 19280101      Well Depth: 250  
 Well Depth Units: ft      Well Hole Depth: 730  
 Well Hole Depth Units: ft

**191**  
**NE**  
**1/2 - 1 Mile**  
**Higher**

**FED USGS      USGS40000140828**

Organization ID: USGS-CA  
 Organization Name: USGS California Water Science Center  
 Monitor Location: 001S004W13D008S      Type: Well  
 Description: Not Reported      HUC: 18070203  
 Drainage Area: Not Reported      Drainage Area Units: Not Reported  
 Contrib Drainage Area: Not Reported      Contrib Drainage Area Unts: Not Reported  
 Aquifer: California Coastal Basin aquifers  
 Formation Type: Not Reported      Aquifer Type: Not Reported  
 Construction Date: 19160101      Well Depth: 124  
 Well Depth Units: ft      Well Hole Depth: 124  
 Well Hole Depth Units: ft

## GEOCHECK® - PHYSICAL SETTING SOURCE MAP FINDINGS

Map ID  
Direction  
Distance  
Elevation

Database      EDR ID Number

**AJ192**  
**SW**  
**1/2 - 1 Mile**  
**Lower**

**CA WELLS      CAUSGSN00000930**

Well ID:	USGS-340426117164101	Well Type:	UNK
Source:	United States Geological Survey		
Other Name:	USGS-340426117164101	GAMA PFAS Testing:	Not Reported
Groundwater Quality Data:	<a href="https://gamagroundwater.waterboards.ca.gov/gama/gamamap/public/GamaDataDisplay.asp?dataset=USGSNEW&amp;samp_date=&amp;global_id=&amp;assigned_name=USGS-340426117164101&amp;store_num=">https://gamagroundwater.waterboards.ca.gov/gama/gamamap/public/GamaDataDisplay.asp?dataset=USGSNEW&amp;samp_date=&amp;global_id=&amp;assigned_name=USGS-340426117164101&amp;store_num=</a>		
GeoTracker Data:	Not Reported		

**AJ193**  
**SW**  
**1/2 - 1 Mile**  
**Lower**

**CA WELLS      CADDW0000016346**

Well ID:	3310031-101	Well Type:	MUNICIPAL
Source:	Department of Health Services		
Other Name:	WARREN WELL 02 - INACTIVE	GAMA PFAS Testing:	Not Reported
Groundwater Quality Data:	<a href="https://gamagroundwater.waterboards.ca.gov/gama/gamamap/public/GamaDataDisplay.asp?dataset=DHS&amp;samp_date=&amp;global_id=&amp;assigned_name=3310031-101&amp;store_num=">https://gamagroundwater.waterboards.ca.gov/gama/gamamap/public/GamaDataDisplay.asp?dataset=DHS&amp;samp_date=&amp;global_id=&amp;assigned_name=3310031-101&amp;store_num=</a>		
GeoTracker Data:	Not Reported		

**AJ194**  
**SW**  
**1/2 - 1 Mile**  
**Lower**

**FED USGS      USGS40000140607**

Organization ID:	USGS-CA		
Organization Name:	USGS California Water Science Center		
Monitor Location:	001S004W22H001S	Type:	Well
Description:	Not Reported	HUC:	18070203
Drainage Area:	Not Reported	Drainage Area Units:	Not Reported
Contrib Drainage Area:	Not Reported	Contrib Drainage Area Unts:	Not Reported
Aquifer:	California Coastal Basin aquifers		
Formation Type:	Not Reported	Aquifer Type:	Not Reported
Construction Date:	19300101	Well Depth:	486
Well Depth Units:	ft	Well Hole Depth:	Not Reported
Well Hole Depth Units:	Not Reported		

Ground water levels,Number of Measurements:	390	Level reading date:	1970-05-31
Feet below surface:	87.00	Feet to sea level:	Not Reported
Note:	Not Reported		

Level reading date:	1969-11-28	Feet below surface:	91.50
Feet to sea level:	Not Reported	Note:	Not Reported

Level reading date:	1969-01-03	Feet below surface:	102.50
Feet to sea level:	Not Reported	Note:	Not Reported

Level reading date:	1968-05-03	Feet below surface:	117.50
Feet to sea level:	Not Reported	Note:	Not Reported

Level reading date:	1967-11-30	Feet below surface:	97.50
---------------------	------------	---------------------	-------

## GEOCHECK® - PHYSICAL SETTING SOURCE MAP FINDINGS

Feet to sea level:	Not Reported	Note:	Not Reported
Level reading date:	1967-09-08	Feet below surface:	128.00
Feet to sea level:	Not Reported	Note:	Not Reported
Level reading date:	1967-08-11	Feet below surface:	100.00
Feet to sea level:	Not Reported	Note:	Not Reported
Level reading date:	1967-07-07	Feet below surface:	96.00
Feet to sea level:	Not Reported	Note:	Not Reported
Level reading date:	1967-06-02	Feet below surface:	92.00
Feet to sea level:	Not Reported	Note:	Not Reported
Level reading date:	1967-05-05	Feet below surface:	87.00
Feet to sea level:	Not Reported	Note:	Not Reported
Level reading date:	1967-04-07	Feet below surface:	92.00
Feet to sea level:	Not Reported	Note:	Not Reported
Level reading date:	1967-03-03	Feet below surface:	93.00
Feet to sea level:	Not Reported	Note:	Not Reported
Level reading date:	1967-02-03	Feet below surface:	90.00
Feet to sea level:	Not Reported	Note:	Not Reported
Level reading date:	1967-01-06	Feet below surface:	93.00
Feet to sea level:	Not Reported	Note:	Not Reported
Level reading date:	1966-12-02	Feet below surface:	101.00
Feet to sea level:	Not Reported	Note:	Not Reported
Level reading date:	1966-11-11	Feet below surface:	102.00
Feet to sea level:	Not Reported	Note:	Not Reported
Level reading date:	1966-10-07	Feet below surface:	105.00
Feet to sea level:	Not Reported	Note:	Not Reported
Level reading date:	1966-09-30	Feet below surface:	105.00
Feet to sea level:	Not Reported	Note:	Not Reported
Level reading date:	1966-08-20	Feet below surface:	141.00
Feet to sea level:	Not Reported	Note:	The site was being pumped.
Level reading date:	1966-07-15	Feet below surface:	127.00
Feet to sea level:	Not Reported	Note:	The site was being pumped.
Level reading date:	1966-06-10	Feet below surface:	97.00
Feet to sea level:	Not Reported	Note:	Not Reported
Level reading date:	1966-05-26	Feet below surface:	96.00
Feet to sea level:	Not Reported	Note:	Not Reported
Level reading date:	1966-04-22	Feet below surface:	92.60
Feet to sea level:	Not Reported	Note:	Not Reported
Level reading date:	1966-03-25	Feet below surface:	88.00
Feet to sea level:	Not Reported	Note:	Not Reported
Level reading date:	1966-02-25	Feet below surface:	81.00
Feet to sea level:	Not Reported	Note:	Not Reported

## GEOCHECK® - PHYSICAL SETTING SOURCE MAP FINDINGS

Level reading date:	1966-01-28	Feet below surface:	85.00
Feet to sea level:	Not Reported	Note:	Not Reported
Level reading date:	1965-12-24	Feet below surface:	90.00
Feet to sea level:	Not Reported	Note:	Not Reported
Level reading date:	1965-11-19	Feet below surface:	98.60
Feet to sea level:	Not Reported	Note:	Not Reported
Level reading date:	1965-10-15	Feet below surface:	100.00
Feet to sea level:	Not Reported	Note:	Not Reported
Level reading date:	1965-09-10	Feet below surface:	98.30
Feet to sea level:	Not Reported	Note:	Not Reported
Level reading date:	1965-06-11	Feet below surface:	90.90
Feet to sea level:	Not Reported	Note:	Not Reported
Level reading date:	1965-05-07	Feet below surface:	79.00
Feet to sea level:	Not Reported	Note:	Not Reported
Level reading date:	1965-04-16	Feet below surface:	81.00
Feet to sea level:	Not Reported	Note:	Not Reported
Level reading date:	1965-04-02	Feet below surface:	85.00
Feet to sea level:	Not Reported	Note:	Not Reported
Level reading date:	1965-03-19	Feet below surface:	85.90
Feet to sea level:	Not Reported	Note:	Not Reported
Level reading date:	1965-03-05	Feet below surface:	89.60
Feet to sea level:	Not Reported	Note:	Not Reported
Level reading date:	1965-02-19	Feet below surface:	91.90
Feet to sea level:	Not Reported	Note:	Not Reported
Level reading date:	1965-02-05	Feet below surface:	89.60
Feet to sea level:	Not Reported	Note:	Not Reported
Level reading date:	1965-01-15	Feet below surface:	85.90
Feet to sea level:	Not Reported	Note:	Not Reported
Level reading date:	1965-01-02	Feet below surface:	87.30
Feet to sea level:	Not Reported	Note:	Not Reported
Level reading date:	1964-12-18	Feet below surface:	92.00
Feet to sea level:	Not Reported	Note:	Not Reported
Level reading date:	1964-12-04	Feet below surface:	90.00
Feet to sea level:	Not Reported	Note:	Not Reported
Level reading date:	1964-11-20	Feet below surface:	89.00
Feet to sea level:	Not Reported	Note:	Not Reported
Level reading date:	1964-11-06	Feet below surface:	96.50
Feet to sea level:	Not Reported	Note:	Not Reported
Level reading date:	1964-10-23	Feet below surface:	95.00
Feet to sea level:	Not Reported	Note:	Not Reported
Level reading date:	1964-10-02	Feet below surface:	95.00
Feet to sea level:	Not Reported	Note:	Not Reported



## GEOCHECK® - PHYSICAL SETTING SOURCE MAP FINDINGS

Level reading date:	1964-09-11	Feet below surface:	162.60
Feet to sea level:	Not Reported	Note:	The site was being pumped.
Level reading date:	1964-08-11	Feet below surface:	160.00
Feet to sea level:	Not Reported	Note:	The site was being pumped.
Level reading date:	1964-07-12	Feet below surface:	158.30
Feet to sea level:	Not Reported	Note:	The site was being pumped.
Level reading date:	1964-06-19	Feet below surface:	152.00
Feet to sea level:	Not Reported	Note:	Not Reported
Level reading date:	1964-05-15	Feet below surface:	148.30
Feet to sea level:	Not Reported	Note:	Not Reported
Level reading date:	1964-05-01	Feet below surface:	83.00
Feet to sea level:	Not Reported	Note:	Not Reported
Level reading date:	1964-04-10	Feet below surface:	133.60
Feet to sea level:	Not Reported	Note:	The site was being pumped.
Level reading date:	1964-03-13	Feet below surface:	82.00
Feet to sea level:	Not Reported	Note:	Not Reported
Level reading date:	1964-02-14	Feet below surface:	76.90
Feet to sea level:	Not Reported	Note:	Not Reported
Level reading date:	1964-01-10	Feet below surface:	149.00
Feet to sea level:	Not Reported	Note:	The site was being pumped.
Level reading date:	1963-12-13	Feet below surface:	81.60
Feet to sea level:	Not Reported	Note:	Not Reported
Level reading date:	1963-11-29	Feet below surface:	77.90
Feet to sea level:	Not Reported	Note:	Not Reported
Level reading date:	1963-11-15	Feet below surface:	83.90
Feet to sea level:	Not Reported	Note:	Not Reported
Level reading date:	1963-11-01	Feet below surface:	83.60
Feet to sea level:	Not Reported	Note:	Not Reported
Level reading date:	1963-10-18	Feet below surface:	85.60
Feet to sea level:	Not Reported	Note:	Not Reported
Level reading date:	1963-10-04	Feet below surface:	81.00
Feet to sea level:	Not Reported	Note:	Not Reported
Level reading date:	1963-09-13	Feet below surface:	148.90
Feet to sea level:	Not Reported	Note:	The site was being pumped.
Level reading date:	1963-08-30	Feet below surface:	149.90
Feet to sea level:	Not Reported	Note:	The site was being pumped.
Level reading date:	1963-08-16	Feet below surface:	147.30
Feet to sea level:	Not Reported	Note:	The site was being pumped.
Level reading date:	1963-08-01	Feet below surface:	147.30
Feet to sea level:	Not Reported	Note:	The site was being pumped.
Level reading date:	1963-07-12	Feet below surface:	138.60
Feet to sea level:	Not Reported	Note:	The site was being pumped.

## GEOCHECK® - PHYSICAL SETTING SOURCE MAP FINDINGS

Level reading date:	1963-06-21	Feet below surface:	148.90
Feet to sea level:	Not Reported	Note:	The site was being pumped.
Level reading date:	1963-06-07	Feet below surface:	147.90
Feet to sea level:	Not Reported	Note:	The site was being pumped.
Level reading date:	1963-05-24	Feet below surface:	77.00
Feet to sea level:	Not Reported	Note:	Not Reported
Level reading date:	1963-05-10	Feet below surface:	77.60
Feet to sea level:	Not Reported	Note:	Not Reported
Level reading date:	1963-04-26	Feet below surface:	70.00
Feet to sea level:	Not Reported	Note:	Not Reported
Level reading date:	1963-03-29	Feet below surface:	61.00
Feet to sea level:	Not Reported	Note:	Not Reported
Level reading date:	1963-03-15	Feet below surface:	146.00
Feet to sea level:	Not Reported	Note:	The site was being pumped.
Level reading date:	1963-03-01	Feet below surface:	66.00
Feet to sea level:	Not Reported	Note:	Not Reported
Level reading date:	1963-02-08	Feet below surface:	78.00
Feet to sea level:	Not Reported	Note:	Not Reported
Level reading date:	1963-01-26	Feet below surface:	134.00
Feet to sea level:	Not Reported	Note:	The site was being pumped.
Level reading date:	1962-12-21	Feet below surface:	73.50
Feet to sea level:	Not Reported	Note:	Not Reported
Level reading date:	1962-12-08	Feet below surface:	144.00
Feet to sea level:	Not Reported	Note:	The site was being pumped.
Level reading date:	1962-11-23	Feet below surface:	142.00
Feet to sea level:	Not Reported	Note:	The site was being pumped.
Level reading date:	1962-11-09	Feet below surface:	146.00
Feet to sea level:	Not Reported	Note:	The site was being pumped.
Level reading date:	1962-10-26	Feet below surface:	148.30
Feet to sea level:	Not Reported	Note:	The site was being pumped.
Level reading date:	1962-10-12	Feet below surface:	149.00
Feet to sea level:	Not Reported	Note:	The site was being pumped.
Level reading date:	1962-09-28	Feet below surface:	78.00
Feet to sea level:	Not Reported	Note:	Not Reported
Level reading date:	1962-09-14	Feet below surface:	144.00
Feet to sea level:	Not Reported	Note:	The site was being pumped.
Level reading date:	1962-08-31	Feet below surface:	143.00
Feet to sea level:	Not Reported	Note:	The site was being pumped.
Level reading date:	1962-08-17	Feet below surface:	142.60
Feet to sea level:	Not Reported	Note:	The site was being pumped.
Level reading date:	1962-08-03	Feet below surface:	71.60
Feet to sea level:	Not Reported	Note:	Not Reported

## GEOCHECK® - PHYSICAL SETTING SOURCE MAP FINDINGS

Level reading date:	1962-07-20	Feet below surface:	137.60
Feet to sea level:	Not Reported	Note:	The site was being pumped.
Level reading date:	1962-06-29	Feet below surface:	141.00
Feet to sea level:	Not Reported	Note:	The site was being pumped.
Level reading date:	1962-06-15	Feet below surface:	69.00
Feet to sea level:	Not Reported	Note:	Not Reported
Level reading date:	1962-06-01	Feet below surface:	68.30
Feet to sea level:	Not Reported	Note:	Not Reported
Level reading date:	1962-05-18	Feet below surface:	65.50
Feet to sea level:	Not Reported	Note:	Not Reported
Level reading date:	1962-05-04	Feet below surface:	65.50
Feet to sea level:	Not Reported	Note:	Not Reported
Level reading date:	1962-04-13	Feet below surface:	54.80
Feet to sea level:	Not Reported	Note:	Not Reported
Level reading date:	1962-03-30	Feet below surface:	41.00
Feet to sea level:	Not Reported	Note:	Not Reported
Level reading date:	1962-03-16	Feet below surface:	44.00
Feet to sea level:	Not Reported	Note:	Not Reported
Level reading date:	1962-03-02	Feet below surface:	46.00
Feet to sea level:	Not Reported	Note:	Not Reported
Level reading date:	1962-02-22	Feet below surface:	48.00
Feet to sea level:	Not Reported	Note:	Not Reported
Level reading date:	1962-02-02	Feet below surface:	116.00
Feet to sea level:	Not Reported	Note:	The site was being pumped.
Level reading date:	1962-01-05	Feet below surface:	71.00
Feet to sea level:	Not Reported	Note:	Not Reported
Level reading date:	1961-12-22	Feet below surface:	97.00
Feet to sea level:	Not Reported	Note:	The site was being pumped.
Level reading date:	1961-12-09	Feet below surface:	62.30
Feet to sea level:	Not Reported	Note:	Not Reported
Level reading date:	1961-11-17	Feet below surface:	75.00
Feet to sea level:	Not Reported	Note:	Not Reported
Level reading date:	1961-11-03	Feet below surface:	120.00
Feet to sea level:	Not Reported	Note:	The site was being pumped.
Level reading date:	1961-10-13	Feet below surface:	132.00
Feet to sea level:	Not Reported	Note:	The site was being pumped.
Level reading date:	1961-09-29	Feet below surface:	139.80
Feet to sea level:	Not Reported	Note:	The site was being pumped.
Level reading date:	1961-09-15	Feet below surface:	138.00
Feet to sea level:	Not Reported	Note:	The site was being pumped.
Level reading date:	1961-09-01	Feet below surface:	73.00
Feet to sea level:	Not Reported	Note:	Not Reported

## GEOCHECK® - PHYSICAL SETTING SOURCE MAP FINDINGS

Level reading date:	1961-08-18	Feet below surface:	139.00
Feet to sea level:	Not Reported	Note:	The site was being pumped.
Level reading date:	1961-08-04	Feet below surface:	140.00
Feet to sea level:	Not Reported	Note:	The site was being pumped.
Level reading date:	1961-07-14	Feet below surface:	141.00
Feet to sea level:	Not Reported	Note:	The site was being pumped.
Level reading date:	1961-06-30	Feet below surface:	110.00
Feet to sea level:	Not Reported	Note:	The site was being pumped.
Level reading date:	1961-06-16	Feet below surface:	140.00
Feet to sea level:	Not Reported	Note:	The site was being pumped.
Level reading date:	1961-06-02	Feet below surface:	63.00
Feet to sea level:	Not Reported	Note:	Not Reported
Level reading date:	1961-05-12	Feet below surface:	123.00
Feet to sea level:	Not Reported	Note:	The site was being pumped.
Level reading date:	1961-05-05	Feet below surface:	58.00
Feet to sea level:	Not Reported	Note:	Not Reported
Level reading date:	1961-04-14	Feet below surface:	60.60
Feet to sea level:	Not Reported	Note:	Not Reported
Level reading date:	1961-03-31	Feet below surface:	55.00
Feet to sea level:	Not Reported	Note:	Not Reported
Level reading date:	1961-03-16	Feet below surface:	60.00
Feet to sea level:	Not Reported	Note:	Not Reported
Level reading date:	1961-03-03	Feet below surface:	131.00
Feet to sea level:	Not Reported	Note:	Not Reported
Level reading date:	1961-02-17	Feet below surface:	60.60
Feet to sea level:	Not Reported	Note:	Not Reported
Level reading date:	1961-02-03	Feet below surface:	50.00
Feet to sea level:	Not Reported	Note:	Not Reported
Level reading date:	1961-01-20	Feet below surface:	133.90
Feet to sea level:	Not Reported	Note:	The site was being pumped.
Level reading date:	1961-01-06	Feet below surface:	131.00
Feet to sea level:	Not Reported	Note:	The site was being pumped.
Level reading date:	1960-12-23	Feet below surface:	132.90
Feet to sea level:	Not Reported	Note:	The site was being pumped.
Level reading date:	1960-11-25	Feet below surface:	56.00
Feet to sea level:	Not Reported	Note:	Not Reported
Level reading date:	1960-11-11	Feet below surface:	56.00
Feet to sea level:	Not Reported	Note:	Not Reported
Level reading date:	1960-10-28	Feet below surface:	139.00
Feet to sea level:	Not Reported	Note:	The site was being pumped.
Level reading date:	1960-10-14	Feet below surface:	59.00
Feet to sea level:	Not Reported	Note:	Not Reported

## GEOCHECK® - PHYSICAL SETTING SOURCE MAP FINDINGS

Level reading date:	1960-09-30	Feet below surface:	112.90
Feet to sea level:	Not Reported	Note:	The site was being pumped.
Level reading date:	1960-09-14	Feet below surface:	62.00
Feet to sea level:	Not Reported	Note:	Not Reported
Level reading date:	1960-09-02	Feet below surface:	136.90
Feet to sea level:	Not Reported	Note:	The site was being pumped.
Level reading date:	1960-08-19	Feet below surface:	138.60
Feet to sea level:	Not Reported	Note:	The site was being pumped.
Level reading date:	1960-08-05	Feet below surface:	131.00
Feet to sea level:	Not Reported	Note:	The site was being pumped.
Level reading date:	1960-07-15	Feet below surface:	131.00
Feet to sea level:	Not Reported	Note:	The site was being pumped.
Level reading date:	1960-07-01	Feet below surface:	134.90
Feet to sea level:	Not Reported	Note:	The site was being pumped.
Level reading date:	1960-06-24	Feet below surface:	133.00
Feet to sea level:	Not Reported	Note:	The site was being pumped.
Level reading date:	1960-06-10	Feet below surface:	52.90
Feet to sea level:	Not Reported	Note:	Not Reported
Level reading date:	1960-05-27	Feet below surface:	134.80
Feet to sea level:	Not Reported	Note:	The site was being pumped.
Level reading date:	1960-05-20	Feet below surface:	123.00
Feet to sea level:	Not Reported	Note:	The site was being pumped.
Level reading date:	1960-04-29	Feet below surface:	42.80
Feet to sea level:	Not Reported	Note:	Not Reported
Level reading date:	1960-04-15	Feet below surface:	123.80
Feet to sea level:	Not Reported	Note:	The site was being pumped.
Level reading date:	1960-04-01	Feet below surface:	121.30
Feet to sea level:	Not Reported	Note:	The site was being pumped.
Level reading date:	1960-03-18	Feet below surface:	110.50
Feet to sea level:	Not Reported	Note:	The site was being pumped.
Level reading date:	1960-03-04	Feet below surface:	20.00
Feet to sea level:	Not Reported	Note:	Not Reported
Level reading date:	1960-02-19	Feet below surface:	23.30
Feet to sea level:	Not Reported	Note:	Not Reported
Level reading date:	1960-01-29	Feet below surface:	28.00
Feet to sea level:	Not Reported	Note:	Not Reported
Level reading date:	1960-01-15	Feet below surface:	32.00
Feet to sea level:	Not Reported	Note:	Not Reported
Level reading date:	1960-01-03	Feet below surface:	37.00
Feet to sea level:	Not Reported	Note:	Not Reported
Level reading date:	1959-12-18	Feet below surface:	56.80
Feet to sea level:	Not Reported	Note:	Not Reported

## GEOCHECK® - PHYSICAL SETTING SOURCE MAP FINDINGS

Level reading date:	1959-12-04	Feet below surface:	137.00
Feet to sea level:	Not Reported	Note:	The site was being pumped.
Level reading date:	1959-11-13	Feet below surface:	101.80
Feet to sea level:	Not Reported	Note:	The site was being pumped.
Level reading date:	1959-11-02	Feet below surface:	118.80
Feet to sea level:	Not Reported	Note:	The site was being pumped.
Level reading date:	1959-10-19	Feet below surface:	136.30
Feet to sea level:	Not Reported	Note:	The site was being pumped.
Level reading date:	1959-10-02	Feet below surface:	56.00
Feet to sea level:	Not Reported	Note:	Not Reported
Level reading date:	1959-09-25	Feet below surface:	56.80
Feet to sea level:	Not Reported	Note:	Not Reported
Level reading date:	1959-09-18	Feet below surface:	56.00
Feet to sea level:	Not Reported	Note:	Not Reported
Level reading date:	1959-09-11	Feet below surface:	105.00
Feet to sea level:	Not Reported	Note:	The site was being pumped.
Level reading date:	1959-09-04	Feet below surface:	111.00
Feet to sea level:	Not Reported	Note:	The site was being pumped.
Level reading date:	1959-08-28	Feet below surface:	109.00
Feet to sea level:	Not Reported	Note:	The site was being pumped.
Level reading date:	1959-08-21	Feet below surface:	139.00
Feet to sea level:	Not Reported	Note:	The site was being pumped.
Level reading date:	1959-08-14	Feet below surface:	139.30
Feet to sea level:	Not Reported	Note:	The site was being pumped.
Level reading date:	1959-08-07	Feet below surface:	53.00
Feet to sea level:	Not Reported	Note:	Not Reported
Level reading date:	1959-07-31	Feet below surface:	140.50
Feet to sea level:	Not Reported	Note:	The site was being pumped.
Level reading date:	1959-07-24	Feet below surface:	140.30
Feet to sea level:	Not Reported	Note:	The site was being pumped.
Level reading date:	1959-07-17	Feet below surface:	54.00
Feet to sea level:	Not Reported	Note:	Not Reported
Level reading date:	1959-07-10	Feet below surface:	139.80
Feet to sea level:	Not Reported	Note:	The site was being pumped.
Level reading date:	1959-07-03	Feet below surface:	139.80
Feet to sea level:	Not Reported	Note:	The site was being pumped.
Level reading date:	1959-06-26	Feet below surface:	53.60
Feet to sea level:	Not Reported	Note:	Not Reported
Level reading date:	1959-06-19	Feet below surface:	138.60
Feet to sea level:	Not Reported	Note:	The site was being pumped.
Level reading date:	1959-06-12	Feet below surface:	139.90
Feet to sea level:	Not Reported	Note:	The site was being pumped.

## GEOCHECK® - PHYSICAL SETTING SOURCE MAP FINDINGS

Level reading date:	1959-06-05	Feet below surface:	138.60
Feet to sea level:	Not Reported	Note:	The site was being pumped.
Level reading date:	1959-05-22	Feet below surface:	116.00
Feet to sea level:	Not Reported	Note:	The site was being pumped.
Level reading date:	1959-05-15	Feet below surface:	102.00
Feet to sea level:	Not Reported	Note:	The site was being pumped.
Level reading date:	1959-05-01	Feet below surface:	44.90
Feet to sea level:	Not Reported	Note:	Not Reported
Level reading date:	1959-04-24	Feet below surface:	113.00
Feet to sea level:	Not Reported	Note:	The site was being pumped.
Level reading date:	1959-04-17	Feet below surface:	42.60
Feet to sea level:	Not Reported	Note:	Not Reported
Level reading date:	1959-04-10	Feet below surface:	114.00
Feet to sea level:	Not Reported	Note:	The site was being pumped.
Level reading date:	1959-03-27	Feet below surface:	108.00
Feet to sea level:	Not Reported	Note:	The site was being pumped.
Level reading date:	1959-03-13	Feet below surface:	21.30
Feet to sea level:	Not Reported	Note:	Not Reported
Level reading date:	1959-02-20	Feet below surface:	25.00
Feet to sea level:	Not Reported	Note:	Not Reported
Level reading date:	1959-02-06	Feet below surface:	43.30
Feet to sea level:	Not Reported	Note:	Not Reported
Level reading date:	1959-01-23	Feet below surface:	38.80
Feet to sea level:	Not Reported	Note:	Not Reported
Level reading date:	1959-01-02	Feet below surface:	41.60
Feet to sea level:	Not Reported	Note:	Not Reported
Level reading date:	1958-12-19	Feet below surface:	117.30
Feet to sea level:	Not Reported	Note:	The site was being pumped.
Level reading date:	1958-12-05	Feet below surface:	46.90
Feet to sea level:	Not Reported	Note:	Not Reported
Level reading date:	1958-11-21	Feet below surface:	118.00
Feet to sea level:	Not Reported	Note:	The site was being pumped.
Level reading date:	1958-11-07	Feet below surface:	127.30
Feet to sea level:	Not Reported	Note:	The site was being pumped.
Level reading date:	1958-10-24	Feet below surface:	48.90
Feet to sea level:	Not Reported	Note:	Not Reported
Level reading date:	1958-10-17	Feet below surface:	124.90
Feet to sea level:	Not Reported	Note:	The site was being pumped.
Level reading date:	1958-10-10	Feet below surface:	49.60
Feet to sea level:	Not Reported	Note:	Not Reported
Level reading date:	1958-10-03	Feet below surface:	121.30
Feet to sea level:	Not Reported	Note:	The site was being pumped.

## GEOCHECK® - PHYSICAL SETTING SOURCE MAP FINDINGS

Level reading date:	1958-09-26	Feet below surface:	118.00
Feet to sea level:	Not Reported	Note:	The site was being pumped.
Level reading date:	1958-09-19	Feet below surface:	126.00
Feet to sea level:	Not Reported	Note:	The site was being pumped.
Level reading date:	1958-09-13	Feet below surface:	121.00
Feet to sea level:	Not Reported	Note:	The site was being pumped.
Level reading date:	1958-09-05	Feet below surface:	126.60
Feet to sea level:	Not Reported	Note:	The site was being pumped.
Level reading date:	1958-08-29	Feet below surface:	126.00
Feet to sea level:	Not Reported	Note:	The site was being pumped.
Level reading date:	1958-08-22	Feet below surface:	122.00
Feet to sea level:	Not Reported	Note:	The site was being pumped.
Level reading date:	1958-08-16	Feet below surface:	119.90
Feet to sea level:	Not Reported	Note:	The site was being pumped.
Level reading date:	1958-08-08	Feet below surface:	118.00
Feet to sea level:	Not Reported	Note:	The site was being pumped.
Level reading date:	1958-08-01	Feet below surface:	129.60
Feet to sea level:	Not Reported	Note:	The site was being pumped.
Level reading date:	1958-07-25	Feet below surface:	130.00
Feet to sea level:	Not Reported	Note:	The site was being pumped.
Level reading date:	1958-07-18	Feet below surface:	126.00
Feet to sea level:	Not Reported	Note:	The site was being pumped.
Level reading date:	1958-07-11	Feet below surface:	118.00
Feet to sea level:	Not Reported	Note:	The site was being pumped.
Level reading date:	1958-07-04	Feet below surface:	124.00
Feet to sea level:	Not Reported	Note:	The site was being pumped.
Level reading date:	1958-06-27	Feet below surface:	112.00
Feet to sea level:	Not Reported	Note:	The site was being pumped.
Level reading date:	1958-06-20	Feet below surface:	118.80
Feet to sea level:	Not Reported	Note:	The site was being pumped.
Level reading date:	1958-06-13	Feet below surface:	119.80
Feet to sea level:	Not Reported	Note:	The site was being pumped.
Level reading date:	1958-06-06	Feet below surface:	118.80
Feet to sea level:	Not Reported	Note:	The site was being pumped.
Level reading date:	1958-05-30	Feet below surface:	115.80
Feet to sea level:	Not Reported	Note:	The site was being pumped.
Level reading date:	1958-05-23	Feet below surface:	116.00
Feet to sea level:	Not Reported	Note:	The site was being pumped.
Level reading date:	1958-05-16	Feet below surface:	115.00
Feet to sea level:	Not Reported	Note:	The site was being pumped.
Level reading date:	1958-05-09	Feet below surface:	33.80
Feet to sea level:	Not Reported	Note:	Not Reported



## GEOCHECK® - PHYSICAL SETTING SOURCE MAP FINDINGS

Level reading date:	1958-04-25	Feet below surface:	17.00
Feet to sea level:	Not Reported	Note:	Not Reported
Level reading date:	1958-04-10	Feet below surface:	8.30
Feet to sea level:	Not Reported	Note:	Not Reported
Level reading date:	1958-03-29	Feet below surface:	8.50
Feet to sea level:	Not Reported	Note:	Not Reported
Level reading date:	1958-03-14	Feet below surface:	13.30
Feet to sea level:	Not Reported	Note:	Not Reported
Level reading date:	1958-02-21	Feet below surface:	18.30
Feet to sea level:	Not Reported	Note:	Not Reported
Level reading date:	1958-02-07	Feet below surface:	22.80
Feet to sea level:	Not Reported	Note:	Not Reported
Level reading date:	1958-01-24	Feet below surface:	44.00
Feet to sea level:	Not Reported	Note:	Not Reported
Level reading date:	1958-01-13	Feet below surface:	32.50
Feet to sea level:	Not Reported	Note:	Not Reported
Level reading date:	1957-12-27	Feet below surface:	26.80
Feet to sea level:	Not Reported	Note:	Not Reported
Level reading date:	1957-12-13	Feet below surface:	126.00
Feet to sea level:	Not Reported	Note:	The site was being pumped.
Level reading date:	1957-11-29	Feet below surface:	49.00
Feet to sea level:	Not Reported	Note:	Not Reported
Level reading date:	1957-11-15	Feet below surface:	35.30
Feet to sea level:	Not Reported	Note:	Not Reported
Level reading date:	1957-11-01	Feet below surface:	44.30
Feet to sea level:	Not Reported	Note:	Not Reported
Level reading date:	1957-10-18	Feet below surface:	109.00
Feet to sea level:	Not Reported	Note:	The site was being pumped.
Level reading date:	1957-10-04	Feet below surface:	55.80
Feet to sea level:	Not Reported	Note:	Not Reported
Level reading date:	1957-09-28	Feet below surface:	137.80
Feet to sea level:	Not Reported	Note:	The site was being pumped.
Level reading date:	1957-09-20	Feet below surface:	136.50
Feet to sea level:	Not Reported	Note:	The site was being pumped.
Level reading date:	1957-09-13	Feet below surface:	140.30
Feet to sea level:	Not Reported	Note:	The site was being pumped.
Level reading date:	1957-09-06	Feet below surface:	138.80
Feet to sea level:	Not Reported	Note:	The site was being pumped.
Level reading date:	1957-08-30	Feet below surface:	105.80
Feet to sea level:	Not Reported	Note:	The site was being pumped.
Level reading date:	1957-08-25	Feet below surface:	54.80
Feet to sea level:	Not Reported	Note:	Not Reported

## GEOCHECK® - PHYSICAL SETTING SOURCE MAP FINDINGS

Level reading date:	1957-08-23	Feet below surface:	105.00
Feet to sea level:	Not Reported	Note:	The site was being pumped.
Level reading date:	1957-08-16	Feet below surface:	105.00
Feet to sea level:	Not Reported	Note:	The site was being pumped.
Level reading date:	1957-08-09	Feet below surface:	101.00
Feet to sea level:	Not Reported	Note:	The site was being pumped.
Level reading date:	1957-08-02	Feet below surface:	102.00
Feet to sea level:	Not Reported	Note:	The site was being pumped.
Level reading date:	1957-07-26	Feet below surface:	105.50
Feet to sea level:	Not Reported	Note:	The site was being pumped.
Level reading date:	1957-07-19	Feet below surface:	104.30
Feet to sea level:	Not Reported	Note:	The site was being pumped.
Level reading date:	1957-07-12	Feet below surface:	104.00
Feet to sea level:	Not Reported	Note:	The site was being pumped.
Level reading date:	1957-07-05	Feet below surface:	102.30
Feet to sea level:	Not Reported	Note:	The site was being pumped.
Level reading date:	1957-06-28	Feet below surface:	109.50
Feet to sea level:	Not Reported	Note:	The site was being pumped.
Level reading date:	1957-06-21	Feet below surface:	47.50
Feet to sea level:	Not Reported	Note:	Not Reported
Level reading date:	1957-06-12	Feet below surface:	119.60
Feet to sea level:	Not Reported	Note:	The site was being pumped.
Level reading date:	1957-05-25	Feet below surface:	97.00
Feet to sea level:	Not Reported	Note:	The site was being pumped.
Level reading date:	1957-05-10	Feet below surface:	147.80
Feet to sea level:	Not Reported	Note:	Not Reported
Level reading date:	1957-05-08	Feet below surface:	42.50
Feet to sea level:	Not Reported	Note:	Not Reported
Level reading date:	1957-04-28	Feet below surface:	34.00
Feet to sea level:	Not Reported	Note:	Not Reported
Level reading date:	1957-04-26	Feet below surface:	32.50
Feet to sea level:	Not Reported	Note:	Not Reported
Level reading date:	1957-04-16	Feet below surface:	138.00
Feet to sea level:	Not Reported	Note:	The site was being pumped.
Level reading date:	1957-04-12	Feet below surface:	142.50
Feet to sea level:	Not Reported	Note:	The site was being pumped.
Level reading date:	1957-04-01	Feet below surface:	100.30
Feet to sea level:	Not Reported	Note:	The site was being pumped.
Level reading date:	1957-03-15	Feet below surface:	99.30
Feet to sea level:	Not Reported	Note:	The site was being pumped.
Level reading date:	1957-03-01	Feet below surface:	15.00
Feet to sea level:	Not Reported	Note:	Not Reported

## GEOCHECK® - PHYSICAL SETTING SOURCE MAP FINDINGS

Level reading date:	1957-02-15	Feet below surface:	16.80
Feet to sea level:	Not Reported	Note:	Not Reported
Level reading date:	1957-02-04	Feet below surface:	16.50
Feet to sea level:	Not Reported	Note:	Not Reported
Level reading date:	1957-01-21	Feet below surface:	22.40
Feet to sea level:	Not Reported	Note:	Not Reported
Level reading date:	1957-01-04	Feet below surface:	42.50
Feet to sea level:	Not Reported	Note:	Not Reported
Level reading date:	1956-12-14	Feet below surface:	46.00
Feet to sea level:	Not Reported	Note:	Not Reported
Level reading date:	1956-11-30	Feet below surface:	99.30
Feet to sea level:	Not Reported	Note:	The site was being pumped.
Level reading date:	1956-11-16	Feet below surface:	52.30
Feet to sea level:	Not Reported	Note:	Not Reported
Level reading date:	1956-11-02	Feet below surface:	50.50
Feet to sea level:	Not Reported	Note:	Not Reported
Level reading date:	1956-10-19	Feet below surface:	51.30
Feet to sea level:	Not Reported	Note:	Not Reported
Level reading date:	1956-09-21	Feet below surface:	100.00
Feet to sea level:	Not Reported	Note:	The site was being pumped.
Level reading date:	1956-09-07	Feet below surface:	99.60
Feet to sea level:	Not Reported	Note:	The site was being pumped.
Level reading date:	1956-08-24	Feet below surface:	100.30
Feet to sea level:	Not Reported	Note:	The site was being pumped.
Level reading date:	1956-08-10	Feet below surface:	99.00
Feet to sea level:	Not Reported	Note:	The site was being pumped.
Level reading date:	1956-07-27	Feet below surface:	49.30
Feet to sea level:	Not Reported	Note:	Not Reported
Level reading date:	1956-07-13	Feet below surface:	98.30
Feet to sea level:	Not Reported	Note:	The site was being pumped.
Level reading date:	1956-06-29	Feet below surface:	102.60
Feet to sea level:	Not Reported	Note:	The site was being pumped.
Level reading date:	1956-06-15	Feet below surface:	48.80
Feet to sea level:	Not Reported	Note:	Not Reported
Level reading date:	1956-06-05	Feet below surface:	45.80
Feet to sea level:	Not Reported	Note:	Not Reported
Level reading date:	1954-04-01	Feet below surface:	3.00
Feet to sea level:	Not Reported	Note:	Not Reported
Level reading date:	1954-03-01	Feet below surface:	2.00
Feet to sea level:	Not Reported	Note:	Not Reported
Level reading date:	1954-02-01	Feet below surface:	1.00
Feet to sea level:	Not Reported	Note:	Not Reported

## GEOCHECK® - PHYSICAL SETTING SOURCE MAP FINDINGS

Level reading date:	1954-01-04	Feet below surface:	20.90
Feet to sea level:	Not Reported	Note:	Not Reported
Level reading date:	1953-12-01	Feet below surface:	25.10
Feet to sea level:	Not Reported	Note:	Not Reported
Level reading date:	1953-07-01	Feet below surface:	31.10
Feet to sea level:	Not Reported	Note:	Not Reported
Level reading date:	1953-05-01	Feet below surface:	11.60
Feet to sea level:	Not Reported	Note:	Not Reported
Level reading date:	1953-03-02	Feet below surface:	12.30
Feet to sea level:	Not Reported	Note:	Not Reported
Level reading date:	1953-02-02	Feet below surface:	10.40
Feet to sea level:	Not Reported	Note:	Not Reported
Level reading date:	1953-01-05	Feet below surface:	10.40
Feet to sea level:	Not Reported	Note:	Not Reported
Level reading date:	1952-12-01	Feet below surface:	8.10
Feet to sea level:	Not Reported	Note:	Not Reported
Level reading date:	1952-05-01	Feet below surface:	9.20
Feet to sea level:	Not Reported	Note:	Not Reported
Level reading date:	1952-04-01	Feet below surface:	17.30
Feet to sea level:	Not Reported	Note:	Not Reported
Level reading date:	1952-03-03	Feet below surface:	6.90
Feet to sea level:	Not Reported	Note:	Not Reported
Level reading date:	1952-02-01	Feet below surface:	13.90
Feet to sea level:	Not Reported	Note:	Not Reported
Level reading date:	1952-01-02	Feet below surface:	9.20
Feet to sea level:	Not Reported	Note:	Not Reported
Level reading date:	1951-12-03	Feet below surface:	19.20
Feet to sea level:	Not Reported	Note:	Not Reported
Level reading date:	1951-11-01	Feet below surface:	24.40
Feet to sea level:	Not Reported	Note:	Not Reported
Level reading date:	1951-08-15	Feet below surface:	20.80
Feet to sea level:	Not Reported	Note:	Not Reported
Level reading date:	1951-05-01	Feet below surface:	8.90
Feet to sea level:	Not Reported	Note:	Not Reported
Level reading date:	1951-03-01	Feet below surface:	4.30
Feet to sea level:	Not Reported	Note:	Not Reported
Level reading date:	1951-02-01	Feet below surface:	8.10
Feet to sea level:	Not Reported	Note:	Not Reported
Level reading date:	1951-01-02	Feet below surface:	5.30
Feet to sea level:	Not Reported	Note:	Not Reported
Level reading date:	1950-12-01	Feet below surface:	4.90
Feet to sea level:	Not Reported	Note:	Not Reported

## GEOCHECK® - PHYSICAL SETTING SOURCE MAP FINDINGS

Level reading date:	1950-11-15	Feet below surface:	10.40
Feet to sea level:	Not Reported	Note:	Not Reported
Level reading date:	1950-10-02	Feet below surface:	15.40
Feet to sea level:	Not Reported	Note:	Not Reported
Level reading date:	1950-09-15	Feet below surface:	21.10
Feet to sea level:	Not Reported	Note:	Not Reported
Level reading date:	1950-05-01	Feet below surface:	5.10
Feet to sea level:	Not Reported	Note:	Not Reported
Level reading date:	1950-04-14	Feet below surface:	1.10
Feet to sea level:	Not Reported	Note:	Not Reported
Level reading date:	1950-03-01	Feet below surface:	24.30
Feet to sea level:	Not Reported	Note:	Not Reported
Level reading date:	1950-02-01	Feet below surface:	18.50
Feet to sea level:	Not Reported	Note:	Not Reported
Level reading date:	1950-01-03	Feet below surface:	9.20
Feet to sea level:	Not Reported	Note:	Not Reported
Level reading date:	1949-12-01	Feet below surface:	1.30
Feet to sea level:	Not Reported	Note:	Not Reported
Level reading date:	1949-11-01	Feet below surface:	6.90
Feet to sea level:	Not Reported	Note:	Not Reported
Level reading date:	1949-10-01	Feet below surface:	98.30
Feet to sea level:	Not Reported	Note:	The site was being pumped.
Level reading date:	1949-09-01	Feet below surface:	98.10
Feet to sea level:	Not Reported	Note:	The site was being pumped.
Level reading date:	1949-08-01	Feet below surface:	98.40
Feet to sea level:	Not Reported	Note:	The site was being pumped.
Level reading date:	1949-07-01	Feet below surface:	97.50
Feet to sea level:	Not Reported	Note:	The site was being pumped.
Level reading date:	1949-06-01	Feet below surface:	98.20
Feet to sea level:	Not Reported	Note:	The site was being pumped.
Level reading date:	1949-05-16	Feet below surface:	2.20
Feet to sea level:	Not Reported	Note:	Not Reported
Level reading date:	1949-04-01	Feet below surface:	8.10
Feet to sea level:	Not Reported	Note:	Not Reported
Level reading date:	1949-03-01	Feet below surface:	27.70
Feet to sea level:	Not Reported	Note:	Not Reported
Level reading date:	1949-02-01	Feet below surface:	30.00
Feet to sea level:	Not Reported	Note:	Not Reported
Level reading date:	1949-01-14	Feet below surface:	11.60
Feet to sea level:	Not Reported	Note:	Not Reported
Level reading date:	1948-12-01	Feet below surface:	2.70
Feet to sea level:	Not Reported	Note:	Not Reported

## GEOCHECK® - PHYSICAL SETTING SOURCE MAP FINDINGS

Level reading date:	1948-10-01	Feet below surface:	97.70
Feet to sea level:	Not Reported	Note:	The site was being pumped.
Level reading date:	1948-09-15	Feet below surface:	97.90
Feet to sea level:	Not Reported	Note:	The site was being pumped.
Level reading date:	1948-08-02	Feet below surface:	97.80
Feet to sea level:	Not Reported	Note:	The site was being pumped.
Level reading date:	1948-07-01	Feet below surface:	97.40
Feet to sea level:	Not Reported	Note:	The site was being pumped.
Level reading date:	1948-06-01	Feet below surface:	2.70
Feet to sea level:	Not Reported	Note:	Not Reported
Level reading date:	1948-05-01	Feet below surface:	0.40
Feet to sea level:	Not Reported	Note:	Not Reported
Level reading date:	1948-04-01	Feet below surface:	11.60
Feet to sea level:	Not Reported	Note:	Not Reported
Level reading date:	1948-02-02	Feet below surface:	8.10
Feet to sea level:	Not Reported	Note:	Not Reported
Level reading date:	1948-01-02	Feet below surface:	6.90
Feet to sea level:	Not Reported	Note:	Not Reported
Level reading date:	1947-12-01	Feet below surface:	3.50
Feet to sea level:	Not Reported	Note:	Not Reported
Level reading date:	1947-11-01	Feet below surface:	0.40
Feet to sea level:	Not Reported	Note:	Not Reported
Level reading date:	1947-10-01	Feet below surface:	4.50
Feet to sea level:	Not Reported	Note:	Not Reported
Level reading date:	1947-06-02	Feet below surface:	4.60
Feet to sea level:	Not Reported	Note:	Not Reported
Level reading date:	1947-04-01	Feet below surface:	8.10
Feet to sea level:	Not Reported	Note:	Not Reported
Level reading date:	1947-03-03	Feet below surface:	9.20
Feet to sea level:	Not Reported	Note:	Not Reported
Level reading date:	1947-02-01	Feet below surface:	16.20
Feet to sea level:	Not Reported	Note:	Not Reported
Level reading date:	1947-01-02	Feet below surface:	27.70
Feet to sea level:	Not Reported	Note:	Not Reported
Level reading date:	1946-12-02	Feet below surface:	26.60
Feet to sea level:	Not Reported	Note:	Not Reported
Level reading date:	1946-11-01	Feet below surface:	6.90
Feet to sea level:	Not Reported	Note:	Not Reported
Level reading date:	1946-07-01	Feet below surface:	131.00
Feet to sea level:	Not Reported	Note:	The site was being pumped.
Level reading date:	1946-06-01	Feet below surface:	27.50
Feet to sea level:	Not Reported	Note:	Not Reported

## GEOCHECK® - PHYSICAL SETTING SOURCE MAP FINDINGS

Level reading date:	1946-05-01	Feet below surface:	4.60
Feet to sea level:	Not Reported	Note:	Not Reported
Level reading date:	1946-04-01	Feet below surface:	11.60
Feet to sea level:	Not Reported	Note:	Not Reported
Level reading date:	1946-03-01	Feet below surface:	24.30
Feet to sea level:	Not Reported	Note:	Not Reported
Level reading date:	1946-02-01	Feet below surface:	6.90
Feet to sea level:	Not Reported	Note:	Not Reported
Level reading date:	1946-01-15	Feet below surface:	25.40
Feet to sea level:	Not Reported	Note:	Not Reported
Level reading date:	1945-12-14	Feet below surface:	6.90
Feet to sea level:	Not Reported	Note:	Not Reported
Level reading date:	1945-11-01	Feet below surface:	5.80
Feet to sea level:	Not Reported	Note:	Not Reported
Level reading date:	1945-10-01	Feet below surface:	124.00
Feet to sea level:	Not Reported	Note:	Not Reported
Level reading date:	1945-09-04	Feet below surface:	121.00
Feet to sea level:	Not Reported	Note:	The site was being pumped.
Level reading date:	1945-08-01	Feet below surface:	125.00
Feet to sea level:	Not Reported	Note:	The site was being pumped.
Level reading date:	1945-07-02	Feet below surface:	128.00
Feet to sea level:	Not Reported	Note:	The site was being pumped.
Level reading date:	1945-06-01	Feet below surface:	9.20
Feet to sea level:	Not Reported	Note:	Not Reported
Level reading date:	1945-05-01	Feet below surface:	6.90
Feet to sea level:	Not Reported	Note:	Not Reported
Level reading date:	1945-04-02	Feet below surface:	28.90
Feet to sea level:	Not Reported	Note:	Not Reported
Level reading date:	1945-03-01	Feet below surface:	27.70
Feet to sea level:	Not Reported	Note:	Not Reported
Level reading date:	1945-02-01	Feet below surface:	13.90
Feet to sea level:	Not Reported	Note:	Not Reported
Level reading date:	1945-01-02	Feet below surface:	18.50
Feet to sea level:	Not Reported	Note:	Not Reported
Level reading date:	1944-12-01	Feet below surface:	23.10
Feet to sea level:	Not Reported	Note:	Not Reported
Level reading date:	1944-11-01	Feet below surface:	3.50
Feet to sea level:	Not Reported	Note:	Not Reported
Level reading date:	1944-07-01	Feet below surface:	101.50
Feet to sea level:	Not Reported	Note:	The site was being pumped.
Level reading date:	1944-06-01	Feet below surface:	5.80
Feet to sea level:	Not Reported	Note:	Not Reported

## GEOCHECK® - PHYSICAL SETTING SOURCE MAP FINDINGS

Level reading date:	1944-05-17	Feet below surface:	5.80
Feet to sea level:	Not Reported	Note:	Not Reported
Level reading date:	1944-04-01	Feet below surface:	25.40
Feet to sea level:	Not Reported	Note:	Not Reported
Level reading date:	1944-03-02	Feet below surface:	28.90
Feet to sea level:	Not Reported	Note:	Not Reported
Level reading date:	1944-02-16	Feet below surface:	27.70
Feet to sea level:	Not Reported	Note:	Not Reported
Level reading date:	1944-01-02	Feet below surface:	25.40
Feet to sea level:	Not Reported	Note:	Not Reported
Level reading date:	1943-12-01	Feet below surface:	4.60
Feet to sea level:	Not Reported	Note:	Not Reported
Level reading date:	1943-11-01	Feet below surface:	6.90
Feet to sea level:	Not Reported	Note:	Not Reported
Level reading date:	1943-10-01	Feet below surface:	99.50
Feet to sea level:	Not Reported	Note:	The site was being pumped.
Level reading date:	1943-09-15	Feet below surface:	11.00
Feet to sea level:	Not Reported	Note:	Not Reported
Level reading date:	1943-08-13	Feet below surface:	104.00
Feet to sea level:	Not Reported	Note:	The site was being pumped.
Level reading date:	1943-07-15	Feet below surface:	106.00
Feet to sea level:	Not Reported	Note:	The site was being pumped.
Level reading date:	1943-06-01	Feet below surface:	6.90
Feet to sea level:	Not Reported	Note:	Not Reported
Level reading date:	1943-05-01	Feet below surface:	17.30
Feet to sea level:	Not Reported	Note:	Not Reported
Level reading date:	1943-04-02	Feet below surface:	30.00
Feet to sea level:	Not Reported	Note:	Not Reported
Level reading date:	1943-03-02	Feet below surface:	27.70
Feet to sea level:	Not Reported	Note:	Not Reported
Level reading date:	1943-02-01	Feet below surface:	25.40
Feet to sea level:	Not Reported	Note:	Not Reported
Level reading date:	1943-01-15	Feet below surface:	6.90
Feet to sea level:	Not Reported	Note:	Not Reported
Level reading date:	1942-12-16	Feet below surface:	9.20
Feet to sea level:	Not Reported	Note:	Not Reported
Level reading date:	1942-08-03	Feet below surface:	106.00
Feet to sea level:	Not Reported	Note:	The site was being pumped.
Level reading date:	1942-07-16	Feet below surface:	108.00
Feet to sea level:	Not Reported	Note:	The site was being pumped.
Level reading date:	1940-10-05	Feet below surface:	5.00
Feet to sea level:	Not Reported	Note:	Not Reported



## GEOCHECK® - PHYSICAL SETTING SOURCE MAP FINDINGS

Level reading date:	1940-09-03	Feet below surface:	11.00
Feet to sea level:	Not Reported	Note:	Not Reported
Level reading date:	1940-08-01	Feet below surface:	108.00
Feet to sea level:	Not Reported	Note:	The site was being pumped.
Level reading date:	1940-07-16	Feet below surface:	8.00
Feet to sea level:	Not Reported	Note:	Not Reported
Level reading date:	1939-09-02	Feet below surface:	3.00
Feet to sea level:	Not Reported	Note:	Not Reported
Level reading date:	1939-08-01	Feet below surface:	2.00
Feet to sea level:	Not Reported	Note:	Not Reported
Level reading date:	1939-07-15	Feet below surface:	106.00
Feet to sea level:	Not Reported	Note:	The site was being pumped.
Level reading date:	1939-06-30	Feet below surface:	2.00
Feet to sea level:	Not Reported	Note:	Not Reported
Level reading date:	1939-06-16	Feet below surface:	1.00
Feet to sea level:	Not Reported	Note:	Not Reported

**AJ195**  
**SW**  
**1/2 - 1 Mile**  
**Lower**

**CA WELLS      CADWR0000029470**

Well ID:	01S04W22H001S	Well Type:	UNK
Source:	Department of Water Resources		
Other Name:	01S04W22H001S	GAMA PFAS Testing:	Not Reported
Groundwater Quality Data:	<a href="https://gamagroundwater.waterboards.ca.gov/gama/gamamap/public/GamaDataDisplay.asp?dataset=DWR&amp;samp_date=&amp;global_id=&amp;assigned_name=01S04W22H001S&amp;store_num=">https://gamagroundwater.waterboards.ca.gov/gama/gamamap/public/GamaDataDisplay.asp?dataset=DWR&amp;samp_date=&amp;global_id=&amp;assigned_name=01S04W22H001S&amp;store_num=</a>		
GeoTracker Data:	Not Reported		

**AK196**  
**WSW**  
**1/2 - 1 Mile**  
**Lower**

**CA WELLS      CADWR0000027471**

Well ID:	01S04W22A006S	Well Type:	UNK
Source:	Department of Water Resources		
Other Name:	01S04W22A006S	GAMA PFAS Testing:	Not Reported
Groundwater Quality Data:	<a href="https://gamagroundwater.waterboards.ca.gov/gama/gamamap/public/GamaDataDisplay.asp?dataset=DWR&amp;samp_date=&amp;global_id=&amp;assigned_name=01S04W22A006S&amp;store_num=">https://gamagroundwater.waterboards.ca.gov/gama/gamamap/public/GamaDataDisplay.asp?dataset=DWR&amp;samp_date=&amp;global_id=&amp;assigned_name=01S04W22A006S&amp;store_num=</a>		
GeoTracker Data:	Not Reported		

**AL197**  
**ENE**  
**1/2 - 1 Mile**  
**Higher**

**CA WELLS      CADWR0000026646**

Well ID:	01S04W13F003S	Well Type:	UNK
Source:	Department of Water Resources		
Other Name:	01S04W13F003S	GAMA PFAS Testing:	Not Reported
Groundwater Quality Data:	<a href="https://gamagroundwater.waterboards.ca.gov/gama/gamamap/public/GamaDataDisplay.asp?dataset=DWR&amp;samp_date=&amp;global_id=&amp;assigned_name=01S04W13F003S&amp;store_num=">https://gamagroundwater.waterboards.ca.gov/gama/gamamap/public/GamaDataDisplay.asp?dataset=DWR&amp;samp_date=&amp;global_id=&amp;assigned_name=01S04W13F003S&amp;store_num=</a>		

# GEOCHECK® - PHYSICAL SETTING SOURCE MAP FINDINGS

GeoTracker Data: Not Reported

**198**  
**WNW**  
**1/2 - 1 Mile**  
**Lower**

**CA WELLS CADWR0000021772**

Well ID:	01S04W15H003S	Well Type:	UNK
Source:	Department of Water Resources		
Other Name:	01S04W15H003S	GAMA PFAS Testing:	Not Reported
Groundwater Quality Data:	<a href="https://gamagroundwater.waterboards.ca.gov/gama/gamamap/public/GamaDataDisplay.asp?dataset=DWR&amp;samp_date=&amp;global_id=&amp;assigned_name=01S04W15H003S&amp;store_num=">https://gamagroundwater.waterboards.ca.gov/gama/gamamap/public/GamaDataDisplay.asp?dataset=DWR&amp;samp_date=&amp;global_id=&amp;assigned_name=01S04W15H003S&amp;store_num=</a>		
GeoTracker Data:	Not Reported		

**AJ199**  
**SW**  
**1/2 - 1 Mile**  
**Lower**

**CA WELLS 926**

Seq:	926	Prim sta c:	01S/04W-22H01 S
Frds no:	3310031101	County:	33
District:	14	User id:	WAT
System no:	3310031	Water type:	G
Source nam:	WARREN WELL 02	Station ty:	WELL/AMBNT/MUN/INTAKE/SUPPLY
Latitude:	340426.5	Longitude:	1171642.3
Precision:	1	Status:	AR
Comment 1:	Not Reported	Comment 2:	Not Reported
Comment 3:	Not Reported	Comment 4:	Not Reported
Comment 5:	Not Reported	Comment 6:	Not Reported
Comment 7:	Not Reported		
System no:	3310031	System nam:	Riverside, City Of
Hqname:	Not Reported	Address:	3900 MAIN STREET
City:	RIVERSIDE	State:	CA
Zip:	92522	Zip ext:	Not Reported
Pop serv:	245000	Connection:	58586
Area serve:	RIVERSIDE		

**AJ200**  
**SW**  
**1/2 - 1 Mile**  
**Lower**

**CA WELLS 927**

Seq:	927	Prim sta c:	01S/04W-22H02 S
Frds no:	3310031103	County:	33
District:	14	User id:	WAT
System no:	3310031	Water type:	G
Source nam:	WARREN WELL 04	Station ty:	WELL/AMBNT/MUN/INTAKE/SUPPLY
Latitude:	340427.2	Longitude:	1171643.2
Precision:	1	Status:	AR
Comment 1:	Not Reported	Comment 2:	Not Reported
Comment 3:	Not Reported	Comment 4:	Not Reported
Comment 5:	Not Reported	Comment 6:	Not Reported
Comment 7:	Not Reported		
System no:	3310031	System nam:	Riverside, City Of
Hqname:	Not Reported	Address:	3900 MAIN STREET

## GEOCHECK® - PHYSICAL SETTING SOURCE MAP FINDINGS

City:	RIVERSIDE	State:	CA
Zip:	92522	Zip ext:	Not Reported
Pop serv:	245000	Connection:	58586
Area serve:	RIVERSIDE		
Sample date:	11-JAN-18	Finding:	0.55
Chemical:	RADIUM 226 MDA95	Report units:	PCI/L
Dir:	0.		
Sample date:	11-JAN-18	Finding:	4.9
Chemical:	ARSENIC	Report units:	UG/L
Dir:	2.		
Sample date:	11-JAN-18	Finding:	0.8
Chemical:	NITRATE (AS N)	Report units:	MG/L
Dir:	0.4		
Sample date:	11-JAN-18	Finding:	0.93
Chemical:	RADIUM 228 MDA95	Report units:	PCI/L
Dir:	0.		
Sample date:	27-DEC-17	Finding:	0.83
Chemical:	NITRATE (AS N)	Report units:	MG/L
Dir:	0.4		
Sample date:	18-MAY-17	Finding:	2.5
Chemical:	CARBONATE ALKALINITY	Report units:	MG/L
Dir:	0.		
Sample date:	18-MAY-17	Finding:	0.93
Chemical:	GROSS ALPHA MDA95	Report units:	PCI/L
Dir:	0.		
Sample date:	18-MAY-17	Finding:	0.79
Chemical:	NITRATE + NITRITE (AS N)	Report units:	MG/L
Dir:	0.4		
Sample date:	18-MAY-17	Finding:	12.
Chemical:	AGGRSSIVE INDEX (CORROSIVITY)	Report units:	Not Reported
Dir:	0.		
Sample date:	18-MAY-17	Finding:	0.66
Chemical:	LANGELIER INDEX @ 60 C	Report units:	Not Reported
Dir:	0.		
Sample date:	18-MAY-17	Finding:	230.
Chemical:	TOTAL DISSOLVED SOLIDS	Report units:	MG/L
Dir:	0.		
Sample date:	18-MAY-17	Finding:	1.7
Chemical:	URANIUM (PCI/L)	Report units:	PCI/L
Dir:	1.		
Sample date:	18-MAY-17	Finding:	0.34
Chemical:	GROSS ALPHA COUNTING ERROR	Report units:	PCI/L
Dir:	0.		
Sample date:	18-MAY-17	Finding:	4.4
Chemical:	ARSENIC	Report units:	UG/L
Dir:	2.		
Sample date:	18-MAY-17	Finding:	0.95

## GEOCHECK® - PHYSICAL SETTING SOURCE MAP FINDINGS

Chemical: Dir:	FLUORIDE (F) (NATURAL-SOURCE) 0.1	Report units:	MG/L
Sample date: Chemical: Dir:	18-MAY-17 SULFATE 0.5	Finding: Report units:	41. MG/L
Sample date: Chemical: Dir:	18-MAY-17 CHLORIDE 0.	Finding: Report units:	25. MG/L
Sample date: Chemical: Dir:	18-MAY-17 POTASSIUM 0.	Finding: Report units:	1.6 MG/L
Sample date: Chemical: Dir:	18-MAY-17 SODIUM 0.	Finding: Report units:	70. MG/L
Sample date: Chemical: Dir:	18-MAY-17 MAGNESIUM 0.	Finding: Report units:	0.53 MG/L
Sample date: Chemical: Dir:	18-MAY-17 CALCIUM 0.	Finding: Report units:	13. MG/L
Sample date: Chemical: Dir:	18-MAY-17 HARDNESS (TOTAL) AS CaCO <sub>3</sub> 0.	Finding: Report units:	35. MG/L
Sample date: Chemical: Dir:	18-MAY-17 NITRATE (AS N) 0.4	Finding: Report units:	0.79 MG/L
Sample date: Chemical: Dir:	18-MAY-17 SPECIFIC CONDUCTANCE 0.	Finding: Report units:	380. US
Sample date: Chemical: Dir:	18-MAY-17 PH, LABORATORY 0.	Finding: Report units:	8.5 Not Reported
Sample date: Chemical: Dir:	18-MAY-17 ALKALINITY (TOTAL) AS CaCO <sub>3</sub> 0.	Finding: Report units:	100. MG/L
Sample date: Chemical: Dir:	18-MAY-17 BICARBONATE ALKALINITY 0.	Finding: Report units:	120. MG/L
Sample date: Chemical: Dir:	02-NOV-16 NITRATE (AS N) 0.4	Finding: Report units:	0.68 MG/L
Sample date: Chemical: Dir:	12-MAY-16 GROSS ALPHA COUNTING ERROR 0.	Finding: Report units:	2.7 PCI/L
Sample date: Chemical: Dir:	12-MAY-16 NITRATE (AS N) 0.4	Finding: Report units:	0.58 MG/L

## GEOCHECK® - PHYSICAL SETTING SOURCE MAP FINDINGS

Sample date:	12-MAY-16	Finding:	1.7
Chemical:	URANIUM (PCI/L)	Report units:	PCI/L
Dir:	1.		
Sample date:	12-MAY-16	Finding:	3.
Chemical:	GROSS ALPHA MDA95	Report units:	PCI/L
Dir:	0.		
Sample date:	12-FEB-16	Finding:	0.56
Chemical:	NITRATE (AS N)	Report units:	MG/L
Dir:	0.4		
Sample date:	12-FEB-16	Finding:	1.6
Chemical:	URANIUM (PCI/L)	Report units:	PCI/L
Dir:	1.		
Sample date:	12-FEB-16	Finding:	2.8
Chemical:	GROSS ALPHA COUNTING ERROR	Report units:	PCI/L
Dir:	0.		
Sample date:	12-FEB-16	Finding:	3.
Chemical:	GROSS ALPHA MDA95	Report units:	PCI/L
Dir:	0.		
Sample date:	10-DEC-15	Finding:	0.58
Chemical:	NITRATE (AS N)	Report units:	MG/L
Dir:	0.4		
Sample date:	10-DEC-15	Finding:	2.9
Chemical:	GROSS ALPHA COUNTING ERROR	Report units:	PCI/L
Dir:	0.		
Sample date:	10-DEC-15	Finding:	2.6
Chemical:	NITRATE (AS NO3)	Report units:	MG/L
Dir:	2.		
Sample date:	10-DEC-15	Finding:	1.5
Chemical:	URANIUM (PCI/L)	Report units:	PCI/L
Dir:	1.		
Sample date:	10-DEC-15	Finding:	3.
Chemical:	GROSS ALPHA MDA95	Report units:	PCI/L
Dir:	0.		
Sample date:	27-AUG-15	Finding:	3.
Chemical:	GROSS ALPHA COUNTING ERROR	Report units:	PCI/L
Dir:	0.		
Sample date:	27-AUG-15	Finding:	3.1
Chemical:	GROSS ALPHA	Report units:	PCI/L
Dir:	3.		
Sample date:	27-AUG-15	Finding:	1.6
Chemical:	URANIUM (PCI/L)	Report units:	PCI/L
Dir:	1.		
Sample date:	27-AUG-15	Finding:	2.5
Chemical:	NITRATE (AS NO3)	Report units:	MG/L
Dir:	2.		
Sample date:	27-AUG-15	Finding:	3.
Chemical:	GROSS ALPHA MDA95	Report units:	PCI/L

## GEOCHECK® - PHYSICAL SETTING SOURCE MAP FINDINGS

Dir:	0.		
Sample date:	21-MAY-15	Finding:	3.
Chemical:	GROSS ALPHA MDA95	Report units:	PCI/L
Dir:	0.		
Sample date:	21-MAY-15	Finding:	2.8
Chemical:	GROSS ALPHA COUNTING ERROR	Report units:	PCI/L
Dir:	0.		
Sample date:	21-MAY-15	Finding:	1.7
Chemical:	URANIUM (PCI/L)	Report units:	PCI/L
Dir:	1.		
Sample date:	21-MAY-15	Finding:	2.6
Chemical:	NITRATE (AS NO3)	Report units:	MG/L
Dir:	2.		
Sample date:	10-MAR-15	Finding:	2.6
Chemical:	GROSS ALPHA COUNTING ERROR	Report units:	PCI/L
Dir:	0.		
Sample date:	10-MAR-15	Finding:	3.
Chemical:	GROSS ALPHA MDA95	Report units:	PCI/L
Dir:	0.		
Sample date:	10-MAR-15	Finding:	1.4
Chemical:	URANIUM (PCI/L)	Report units:	PCI/L
Dir:	1.		
Sample date:	06-AUG-14	Finding:	2.9
Chemical:	GROSS ALPHA COUNTING ERROR	Report units:	PCI/L
Dir:	0.		
Sample date:	06-AUG-14	Finding:	3.
Chemical:	GROSS ALPHA MDA95	Report units:	PCI/L
Dir:	0.		
Sample date:	06-AUG-14	Finding:	1.5
Chemical:	URANIUM (PCI/L)	Report units:	PCI/L
Dir:	1.		
Sample date:	06-AUG-14	Finding:	2.8
Chemical:	NITRATE (AS NO3)	Report units:	MG/L
Dir:	2.		
Sample date:	15-MAY-14	Finding:	8.4
Chemical:	PH, LABORATORY	Report units:	Not Reported
Dir:	0.		
Sample date:	15-MAY-14	Finding:	78.
Chemical:	ALKALINITY (TOTAL) AS CaCO3	Report units:	MG/L
Dir:	0.		
Sample date:	15-MAY-14	Finding:	94.
Chemical:	BICARBONATE ALKALINITY	Report units:	MG/L
Dir:	0.		
Sample date:	15-MAY-14	Finding:	29.
Chemical:	HARDNESS (TOTAL) AS CaCO3	Report units:	MG/L
Dir:	0.		

## GEOCHECK® - PHYSICAL SETTING SOURCE MAP FINDINGS

Sample date:	15-MAY-14	Finding:	11.
Chemical:	CALCIUM	Report units:	MG/L
Dir:	0.		
Sample date:	15-MAY-14	Finding:	0.42
Chemical:	MAGNESIUM	Report units:	MG/L
Dir:	0.		
Sample date:	15-MAY-14	Finding:	69.
Chemical:	SODIUM	Report units:	MG/L
Dir:	0.		
Sample date:	15-MAY-14	Finding:	1.5
Chemical:	POTASSIUM	Report units:	MG/L
Dir:	0.		
Sample date:	15-MAY-14	Finding:	29.
Chemical:	CHLORIDE	Report units:	MG/L
Dir:	0.		
Sample date:	15-MAY-14	Finding:	41.
Chemical:	SULFATE	Report units:	MG/L
Dir:	0.5		
Sample date:	15-MAY-14	Finding:	4.6
Chemical:	ARSENIC	Report units:	UG/L
Dir:	2.		
Sample date:	15-MAY-14	Finding:	3.6
Chemical:	GROSS ALPHA	Report units:	PCI/L
Dir:	3.		
Sample date:	15-MAY-14	Finding:	3.1
Chemical:	GROSS ALPHA COUNTING ERROR	Report units:	PCI/L
Dir:	0.		
Sample date:	15-MAY-14	Finding:	1.2
Chemical:	URANIUM (PCI/L)	Report units:	PCI/L
Dir:	1.		
Sample date:	15-MAY-14	Finding:	230.
Chemical:	TOTAL DISSOLVED SOLIDS	Report units:	MG/L
Dir:	0.		
Sample date:	15-MAY-14	Finding:	0.41
Chemical:	LANGELIER INDEX @ 60 C	Report units:	Not Reported
Dir:	0.		
Sample date:	15-MAY-14	Finding:	7.6e-002
Chemical:	TURBIDITY, LABORATORY	Report units:	NTU
Dir:	0.1		
Sample date:	15-MAY-14	Finding:	22.
Chemical:	RADON 222 COUNTING ERROR	Report units:	PCI/L
Dir:	0.		
Sample date:	15-MAY-14	Finding:	660.
Chemical:	RADON 222	Report units:	PCI/L
Dir:	100.		
Sample date:	15-MAY-14	Finding:	12.
Chemical:	AGGRSSIVE INDEX (CORROSIVITY)	Report units:	Not Reported

## GEOCHECK® - PHYSICAL SETTING SOURCE MAP FINDINGS

Dir:	0.		
Sample date:	15-MAY-14	Finding:	420.
Chemical:	NITRATE + NITRITE (AS N)	Report units:	MG/L
Dir:	0.4		
Sample date:	15-MAY-14	Finding:	3.
Chemical:	GROSS ALPHA MDA95	Report units:	PCI/L
Dir:	0.		
Sample date:	15-MAY-14	Finding:	380.
Chemical:	SPECIFIC CONDUCTANCE	Report units:	US
Dir:	0.		
Sample date:	15-MAY-14	Finding:	3.
Chemical:	COLOR	Report units:	UNITS
Dir:	0.		
Sample date:	15-MAY-14	Finding:	0.149
Chemical:	STRONTIUM - 90 COUNTING ERROR	Report units:	PCI/L
Dir:	0.		
Sample date:	15-MAY-14	Finding:	0.94
Chemical:	FLUORIDE (F) (NATURAL-SOURCE)	Report units:	MG/L
Dir:	0.1		
Sample date:	21-MAR-14	Finding:	1.5
Chemical:	URANIUM (PCI/L)	Report units:	PCI/L
Dir:	1.		
Sample date:	21-MAR-14	Finding:	2.8
Chemical:	GROSS ALPHA COUNTING ERROR	Report units:	PCI/L
Dir:	0.		
Sample date:	21-MAR-14	Finding:	3.
Chemical:	GROSS ALPHA MDA95	Report units:	PCI/L
Dir:	0.		
Sample date:	19-SEP-13	Finding:	4.6
Chemical:	ARSENIC	Report units:	UG/L
Dir:	2.		
Sample date:	19-SEP-13	Finding:	220.
Chemical:	TOTAL DISSOLVED SOLIDS	Report units:	MG/L
Dir:	0.		
Sample date:	19-SEP-13	Finding:	0.45
Chemical:	LANGELIER INDEX @ 60 C	Report units:	Not Reported
Dir:	0.		
Sample date:	19-SEP-13	Finding:	3.5
Chemical:	NITRATE (AS NO3)	Report units:	MG/L
Dir:	2.		
Sample date:	19-SEP-13	Finding:	12.
Chemical:	AGGRSSIVE INDEX (CORROSIVITY)	Report units:	Not Reported
Dir:	0.		
Sample date:	19-SEP-13	Finding:	800.
Chemical:	NITRATE + NITRITE (AS N)	Report units:	MG/L
Dir:	0.4		



## GEOCHECK® - PHYSICAL SETTING SOURCE MAP FINDINGS

Sample date:	19-SEP-13	Finding:	380.
Chemical:	SPECIFIC CONDUCTANCE	Report units:	US
Dir:	0.		
Sample date:	19-SEP-13	Finding:	8.3
Chemical:	PH, LABORATORY	Report units:	Not Reported
Dir:	0.		
Sample date:	19-SEP-13	Finding:	92.
Chemical:	ALKALINITY (TOTAL) AS CaCO3	Report units:	MG/L
Dir:	0.		
Sample date:	19-SEP-13	Finding:	110.
Chemical:	BICARBONATE ALKALINITY	Report units:	MG/L
Dir:	0.		
Sample date:	19-SEP-13	Finding:	32.
Chemical:	HARDNESS (TOTAL) AS CaCO3	Report units:	MG/L
Dir:	0.		
Sample date:	19-SEP-13	Finding:	12.
Chemical:	CALCIUM	Report units:	MG/L
Dir:	0.		
Sample date:	19-SEP-13	Finding:	0.49
Chemical:	MAGNESIUM	Report units:	MG/L
Dir:	0.		
Sample date:	19-SEP-13	Finding:	68.
Chemical:	SODIUM	Report units:	MG/L
Dir:	0.		
Sample date:	19-SEP-13	Finding:	1.7
Chemical:	POTASSIUM	Report units:	MG/L
Dir:	0.		
Sample date:	19-SEP-13	Finding:	26.
Chemical:	CHLORIDE	Report units:	MG/L
Dir:	0.		
Sample date:	19-SEP-13	Finding:	38.
Chemical:	SULFATE	Report units:	MG/L
Dir:	0.5		
Sample date:	19-SEP-13	Finding:	0.92
Chemical:	FLUORIDE (F) (NATURAL-SOURCE)	Report units:	MG/L
Dir:	0.1		
Sample date:	12-SEP-13	Finding:	67.
Chemical:	SODIUM	Report units:	MG/L
Dir:	0.		
Sample date:	12-SEP-13	Finding:	3.6
Chemical:	NITRATE (AS NO3)	Report units:	MG/L
Dir:	2.		
Sample date:	12-SEP-13	Finding:	12.
Chemical:	CALCIUM	Report units:	MG/L
Dir:	0.		
Sample date:	12-SEP-13	Finding:	33.
Chemical:	HARDNESS (TOTAL) AS CaCO3	Report units:	MG/L

## GEOCHECK® - PHYSICAL SETTING SOURCE MAP FINDINGS

Dir:	0.		
Sample date:	12-SEP-13	Finding:	110.
Chemical:	BICARBONATE ALKALINITY	Report units:	MG/L
Dir:	0.		
Sample date:	12-SEP-13	Finding:	89.
Chemical:	ALKALINITY (TOTAL) AS CaCO <sub>3</sub>	Report units:	MG/L
Dir:	0.		
Sample date:	12-SEP-13	Finding:	8.
Chemical:	PH, LABORATORY	Report units:	Not Reported
Dir:	0.		
Sample date:	12-SEP-13	Finding:	380.
Chemical:	SPECIFIC CONDUCTANCE	Report units:	US
Dir:	0.		
Sample date:	12-SEP-13	Finding:	0.5
Chemical:	MAGNESIUM	Report units:	MG/L
Dir:	0.		
Sample date:	12-SEP-13	Finding:	12.
Chemical:	AGGRSSIVE INDEX (CORROSIVITY)	Report units:	Not Reported
Dir:	0.		
Sample date:	12-SEP-13	Finding:	1.7
Chemical:	POTASSIUM	Report units:	MG/L
Dir:	0.		
Sample date:	12-SEP-13	Finding:	26.
Chemical:	CHLORIDE	Report units:	MG/L
Dir:	0.		
Sample date:	12-SEP-13	Finding:	39.
Chemical:	SULFATE	Report units:	MG/L
Dir:	0.5		
Sample date:	12-SEP-13	Finding:	0.85
Chemical:	FLUORIDE (F) (NATURAL-SOURCE)	Report units:	MG/L
Dir:	0.1		
Sample date:	12-SEP-13	Finding:	3.9
Chemical:	ARSENIC	Report units:	UG/L
Dir:	2.		
Sample date:	12-SEP-13	Finding:	820.
Chemical:	NITRATE + NITRITE (AS N)	Report units:	MG/L
Dir:	0.4		
Sample date:	12-SEP-13	Finding:	230.
Chemical:	TOTAL DISSOLVED SOLIDS	Report units:	MG/L
Dir:	0.		
Sample date:	12-SEP-13	Finding:	0.15
Chemical:	LANGELIER INDEX @ 60 C	Report units:	Not Reported
Dir:	0.		
Sample date:	13-AUG-13	Finding:	2.8
Chemical:	GROSS ALPHA COUNTING ERROR	Report units:	PCI/L
Dir:	0.		

## GEOCHECK® - PHYSICAL SETTING SOURCE MAP FINDINGS

Sample date:	13-AUG-13	Finding:	1.4
Chemical:	URANIUM (PCI/L)	Report units:	PCI/L
Dir:	1.		
Sample date:	13-AUG-13	Finding:	3.
Chemical:	GROSS ALPHA MDA95	Report units:	PCI/L
Dir:	0.		
Sample date:	05-JUL-13	Finding:	750.
Chemical:	NITRATE + NITRITE (AS N)	Report units:	MG/L
Dir:	0.4		
Sample date:	05-JUL-13	Finding:	12.
Chemical:	AGGRSSIVE INDEX (CORROSIVITY)	Report units:	Not Reported
Dir:	0.		
Sample date:	05-JUL-13	Finding:	0.17
Chemical:	TURBIDITY, LABORATORY	Report units:	NTU
Dir:	0.1		
Sample date:	05-JUL-13	Finding:	3.3
Chemical:	NITRATE (AS NO3)	Report units:	MG/L
Dir:	2.		
Sample date:	05-JUL-13	Finding:	230.
Chemical:	TOTAL DISSOLVED SOLIDS	Report units:	MG/L
Dir:	0.		
Sample date:	05-JUL-13	Finding:	4.1
Chemical:	ARSENIC	Report units:	UG/L
Dir:	2.		
Sample date:	05-JUL-13	Finding:	0.93
Chemical:	FLUORIDE (F) (NATURAL-SOURCE)	Report units:	MG/L
Dir:	0.1		
Sample date:	05-JUL-13	Finding:	38.
Chemical:	SULFATE	Report units:	MG/L
Dir:	0.5		
Sample date:	05-JUL-13	Finding:	25.
Chemical:	CHLORIDE	Report units:	MG/L
Dir:	0.		
Sample date:	05-JUL-13	Finding:	1.9
Chemical:	POTASSIUM	Report units:	MG/L
Dir:	0.		
Sample date:	05-JUL-13	Finding:	78.
Chemical:	SODIUM	Report units:	MG/L
Dir:	0.		
Sample date:	05-JUL-13	Finding:	0.55
Chemical:	MAGNESIUM	Report units:	MG/L
Dir:	0.		
Sample date:	05-JUL-13	Finding:	14.
Chemical:	CALCIUM	Report units:	MG/L
Dir:	0.		
Sample date:	05-JUL-13	Finding:	37.
Chemical:	HARDNESS (TOTAL) AS CaCO3	Report units:	MG/L

## GEOCHECK® - PHYSICAL SETTING SOURCE MAP FINDINGS

Dir:	0.		
Sample date:	05-JUL-13	Finding:	110.
Chemical:	BICARBONATE ALKALINITY	Report units:	MG/L
Dir:	0.		
Sample date:	05-JUL-13	Finding:	92.
Chemical:	ALKALINITY (TOTAL) AS CaCO <sub>3</sub>	Report units:	MG/L
Dir:	0.		
Sample date:	05-JUL-13	Finding:	8.3
Chemical:	PH, LABORATORY	Report units:	Not Reported
Dir:	0.		
Sample date:	05-JUL-13	Finding:	370.
Chemical:	SPECIFIC CONDUCTANCE	Report units:	US
Dir:	0.		
Sample date:	05-JUL-13	Finding:	0.52
Chemical:	LANGELIER INDEX @ 60 C	Report units:	Not Reported
Dir:	0.		
Sample date:	05-JUN-13	Finding:	5.9
Chemical:	GROSS ALPHA	Report units:	PCI/L
Dir:	3.		
Sample date:	05-JUN-13	Finding:	2.8
Chemical:	GROSS ALPHA COUNTING ERROR	Report units:	PCI/L
Dir:	0.		
Sample date:	05-JUN-13	Finding:	1.6
Chemical:	URANIUM (PCI/L)	Report units:	PCI/L
Dir:	1.		
Sample date:	05-JUN-13	Finding:	3.2
Chemical:	NITRATE (AS NO <sub>3</sub> )	Report units:	MG/L
Dir:	2.		
Sample date:	05-JUN-13	Finding:	3.
Chemical:	GROSS ALPHA MDA95	Report units:	PCI/L
Dir:	0.		
Sample date:	05-MAR-13	Finding:	3.2
Chemical:	GROSS ALPHA	Report units:	PCI/L
Dir:	3.		
Sample date:	05-MAR-13	Finding:	2.5
Chemical:	GROSS ALPHA COUNTING ERROR	Report units:	PCI/L
Dir:	0.		
Sample date:	05-MAR-13	Finding:	1.6
Chemical:	URANIUM (PCI/L)	Report units:	PCI/L
Dir:	1.		
Sample date:	05-MAR-13	Finding:	3.
Chemical:	GROSS ALPHA MDA95	Report units:	PCI/L
Dir:	0.		
Sample date:	18-OCT-12	Finding:	2.4
Chemical:	GROSS ALPHA COUNTING ERROR	Report units:	PCI/L
Dir:	0.		

## GEOCHECK® - PHYSICAL SETTING SOURCE MAP FINDINGS

Sample date:	18-OCT-12	Finding:	3.
Chemical:	GROSS ALPHA MDA95	Report units:	PCI/L
Dir:	0.		
Sample date:	18-OCT-12	Finding:	1.5
Chemical:	URANIUM (PCI/L)	Report units:	PCI/L
Dir:	1.		
Sample date:	04-OCT-12	Finding:	3.3
Chemical:	NITRATE (AS NO3)	Report units:	MG/L
Dir:	2.		
Sample date:	03-AUG-12	Finding:	3.
Chemical:	GROSS ALPHA MDA95	Report units:	PCI/L
Dir:	0.		
Sample date:	03-AUG-12	Finding:	1.5
Chemical:	URANIUM (PCI/L)	Report units:	PCI/L
Dir:	1.		
Sample date:	03-AUG-12	Finding:	2.4
Chemical:	GROSS ALPHA COUNTING ERROR	Report units:	PCI/L
Dir:	0.		
Sample date:	10-MAY-12	Finding:	2.8
Chemical:	NITRATE (AS NO3)	Report units:	MG/L
Dir:	2.		

**AM201**  
**SE**  
**1/2 - 1 Mile**  
**Higher**

**FED USGS      USGS40000140594**

Organization ID:	USGS-CA		
Organization Name:	USGS California Water Science Center		
Monitor Location:	001S004W24E001S	Type:	Well
Description:	Not Reported	HUC:	18070203
Drainage Area:	Not Reported	Drainage Area Units:	Not Reported
Contrib Drainage Area:	Not Reported	Contrib Drainage Area Unts:	Not Reported
Aquifer:	California Coastal Basin aquifers		
Formation Type:	Not Reported	Aquifer Type:	Not Reported
Construction Date:	Not Reported	Well Depth:	527
Well Depth Units:	ft	Well Hole Depth:	527
Well Hole Depth Units:	ft		

**AL202**  
**ENE**  
**1/2 - 1 Mile**  
**Higher**

**FED USGS      USGS40000140815**

Organization ID:	USGS-CA		
Organization Name:	USGS California Water Science Center		
Monitor Location:	001S004W13F003S	Type:	Well
Description:	Not Reported	HUC:	18070203
Drainage Area:	Not Reported	Drainage Area Units:	Not Reported
Contrib Drainage Area:	Not Reported	Contrib Drainage Area Unts:	Not Reported
Aquifer:	California Coastal Basin aquifers		
Formation Type:	Not Reported	Aquifer Type:	Not Reported
Construction Date:	19260101	Well Depth:	120

## GEOCHECK® - PHYSICAL SETTING SOURCE MAP FINDINGS

Well Depth Units:	ft	Well Hole Depth:	123
Well Hole Depth Units:	ft		
Ground water levels, Number of Measurements:		2	Level reading date:
Feet below surface:	42.79		1951-03-15
Note:	Not Reported	Feet to sea level:	Not Reported
Level reading date:		1926	Feet below surface:
Feet to sea level:	Not Reported		28.00
		Note:	Not Reported

**AL203**  
**ENE**  
**1/2 - 1 Mile**  
**Higher**

**CA WELLS    CAUSGSN00019038**

Well ID:	USGS-340510117151801	Well Type:	UNK
Source:	United States Geological Survey		
Other Name:	USGS-340510117151801	GAMA PFAS Testing:	Not Reported
Groundwater Quality Data:	<a href="https://gamagroundwater.waterboards.ca.gov/gama/gamamap/public/GamaDataDisplay.asp?dataset=USGSNEW&amp;samp_date=&amp;global_id=&amp;assigned_name=USGS-340510117151801&amp;store_num=">https://gamagroundwater.waterboards.ca.gov/gama/gamamap/public/GamaDataDisplay.asp?dataset=USGSNEW&amp;samp_date=&amp;global_id=&amp;assigned_name=USGS-340510117151801&amp;store_num=</a>		
GeoTracker Data:	Not Reported		

**AM204**  
**SE**  
**1/2 - 1 Mile**  
**Higher**

**CA WELLS    CAUSGSN00003868**

Well ID:	USGS-340425117152201	Well Type:	UNK
Source:	United States Geological Survey		
Other Name:	USGS-340425117152201	GAMA PFAS Testing:	Not Reported
Groundwater Quality Data:	<a href="https://gamagroundwater.waterboards.ca.gov/gama/gamamap/public/GamaDataDisplay.asp?dataset=USGSNEW&amp;samp_date=&amp;global_id=&amp;assigned_name=USGS-340425117152201&amp;store_num=">https://gamagroundwater.waterboards.ca.gov/gama/gamamap/public/GamaDataDisplay.asp?dataset=USGSNEW&amp;samp_date=&amp;global_id=&amp;assigned_name=USGS-340425117152201&amp;store_num=</a>		
GeoTracker Data:	Not Reported		

**205**  
**East**  
**1/2 - 1 Mile**  
**Higher**

**CA WELLS    CADWR0000015869**

Well ID:	01S04W13P001S	Well Type:	UNK
Source:	Department of Water Resources		
Other Name:	01S04W13P001S	GAMA PFAS Testing:	Not Reported
Groundwater Quality Data:	<a href="https://gamagroundwater.waterboards.ca.gov/gama/gamamap/public/GamaDataDisplay.asp?dataset=DWR&amp;samp_date=&amp;global_id=&amp;assigned_name=01S04W13P001S&amp;store_num=">https://gamagroundwater.waterboards.ca.gov/gama/gamamap/public/GamaDataDisplay.asp?dataset=DWR&amp;samp_date=&amp;global_id=&amp;assigned_name=01S04W13P001S&amp;store_num=</a>		
GeoTracker Data:	Not Reported		

**AN206**  
**North**  
**1/2 - 1 Mile**  
**Higher**

**AQUIFLOW    52045**

Site ID:	083601353T
Groundwater Flow:	SSE
Shallow Water Depth:	Not Reported
Deep Water Depth:	Not Reported
Average Water Depth:	36.29
Date:	03/25/1999

## GEOCHECK® - PHYSICAL SETTING SOURCE MAP FINDINGS

Map ID  
Direction  
Distance  
Elevation

Database      EDR ID Number

**AO207**  
**East**  
**1/2 - 1 Mile**  
**Higher**

**CA WELLS      CADWR0000012322**

Well ID:	01S04W13L001S	Well Type:	UNK
Source:	Department of Water Resources		
Other Name:	01S04W13L001S	GAMA PFAS Testing:	Not Reported
Groundwater Quality Data:	<a href="https://gamagroundwater.waterboards.ca.gov/gama/gamamap/public/GamaDataDisplay.asp?dataset=DWR&amp;samp_date=&amp;global_id=&amp;assigned_name=01S04W13L001S&amp;store_num=">https://gamagroundwater.waterboards.ca.gov/gama/gamamap/public/GamaDataDisplay.asp?dataset=DWR&amp;samp_date=&amp;global_id=&amp;assigned_name=01S04W13L001S&amp;store_num=</a>		
GeoTracker Data:	Not Reported		

**AO208**  
**East**  
**1/2 - 1 Mile**  
**Higher**

**CA WELLS      CADWR0000035691**

Well ID:	01S04W13L002S	Well Type:	UNK
Source:	Department of Water Resources		
Other Name:	01S04W13L002S	GAMA PFAS Testing:	Not Reported
Groundwater Quality Data:	<a href="https://gamagroundwater.waterboards.ca.gov/gama/gamamap/public/GamaDataDisplay.asp?dataset=DWR&amp;samp_date=&amp;global_id=&amp;assigned_name=01S04W13L002S&amp;store_num=">https://gamagroundwater.waterboards.ca.gov/gama/gamamap/public/GamaDataDisplay.asp?dataset=DWR&amp;samp_date=&amp;global_id=&amp;assigned_name=01S04W13L002S&amp;store_num=</a>		
GeoTracker Data:	Not Reported		

**AK209**  
**WSW**  
**1/2 - 1 Mile**  
**Lower**

**CA WELLS      CADWR0000023183**

Well ID:	01S04W22A001S	Well Type:	UNK
Source:	Department of Water Resources		
Other Name:	01S04W22A001S	GAMA PFAS Testing:	Not Reported
Groundwater Quality Data:	<a href="https://gamagroundwater.waterboards.ca.gov/gama/gamamap/public/GamaDataDisplay.asp?dataset=DWR&amp;samp_date=&amp;global_id=&amp;assigned_name=01S04W22A001S&amp;store_num=">https://gamagroundwater.waterboards.ca.gov/gama/gamamap/public/GamaDataDisplay.asp?dataset=DWR&amp;samp_date=&amp;global_id=&amp;assigned_name=01S04W22A001S&amp;store_num=</a>		
GeoTracker Data:	Not Reported		

**AK210**  
**WSW**  
**1/2 - 1 Mile**  
**Lower**

**CA WELLS      CAUSGSN00016370**

Well ID:	USGS-340433117164901	Well Type:	UNK
Source:	United States Geological Survey		
Other Name:	USGS-340433117164901	GAMA PFAS Testing:	Not Reported
Groundwater Quality Data:	<a href="https://gamagroundwater.waterboards.ca.gov/gama/gamamap/public/GamaDataDisplay.asp?dataset=USGSNEW&amp;samp_date=&amp;global_id=&amp;assigned_name=USGS-340433117164901&amp;store_num=">https://gamagroundwater.waterboards.ca.gov/gama/gamamap/public/GamaDataDisplay.asp?dataset=USGSNEW&amp;samp_date=&amp;global_id=&amp;assigned_name=USGS-340433117164901&amp;store_num=</a>		
GeoTracker Data:	Not Reported		

# GEOCHECK® - PHYSICAL SETTING SOURCE MAP FINDINGS

Map ID  
Direction  
Distance  
Elevation

Database      EDR ID Number

**AP211**  
**WSW**  
**1/2 - 1 Mile**  
**Lower**

**FED USGS      USGS40000140641**

Organization ID:	USGS-CA		
Organization Name:	USGS California Water Science Center		
Monitor Location:	001S004W22A001S	Type:	Well
Description:	Not Reported	HUC:	18070203
Drainage Area:	Not Reported	Drainage Area Units:	Not Reported
Contrib Drainage Area:	Not Reported	Contrib Drainage Area Unts:	Not Reported
Aquifer:	California Coastal Basin aquifers		
Formation Type:	Not Reported	Aquifer Type:	Not Reported
Construction Date:	19010101	Well Depth:	642
Well Depth Units:	ft	Well Hole Depth:	642
Well Hole Depth Units:	ft		

Ground water levels,Number of Measurements:	9	Level reading date:	1916-04-15
Feet below surface:	86.30	Feet to sea level:	Not Reported
Note:	Not Reported		

Level reading date:	1916-03-22	Feet below surface:	96.00
Feet to sea level:	Not Reported	Note:	Not Reported

Level reading date:	1916-02-24	Feet below surface:	93.90
Feet to sea level:	Not Reported	Note:	Not Reported

Level reading date:	1916-01-14	Feet below surface:	90.00
Feet to sea level:	Not Reported	Note:	Not Reported

Level reading date:	1915-12-27	Feet below surface:	86.50
Feet to sea level:	Not Reported	Note:	Not Reported

Level reading date:	1915-11-29	Feet below surface:	66.60
Feet to sea level:	Not Reported	Note:	Not Reported

Level reading date:	1915-09-13	Feet below surface:	54.70
Feet to sea level:	Not Reported	Note:	Not Reported

Level reading date:	1915-06-02	Feet below surface:	77.30
Feet to sea level:	Not Reported	Note:	Not Reported

Level reading date:	1915-04-19	Feet below surface:	87.00
Feet to sea level:	Not Reported	Note:	Not Reported

**212**  
**East**  
**1/2 - 1 Mile**  
**Higher**

**FED USGS      USGS40000140727**

Organization ID:	USGS-CA		
Organization Name:	USGS California Water Science Center		
Monitor Location:	001S004W13P001S	Type:	Well
Description:	Not Reported	HUC:	18070203
Drainage Area:	Not Reported	Drainage Area Units:	Not Reported
Contrib Drainage Area:	Not Reported	Contrib Drainage Area Unts:	Not Reported
Aquifer:	California Coastal Basin aquifers		
Formation Type:	Not Reported	Aquifer Type:	Not Reported



## GEOCHECK® - PHYSICAL SETTING SOURCE MAP FINDINGS

Construction Date:	Not Reported	Well Depth:	528
Well Depth Units:	ft	Well Hole Depth:	528
Well Hole Depth Units:	ft		

**AJ213**  
**SW**  
**1/2 - 1 Mile**  
**Lower**

**CA WELLS      CAUSGSN00015705**

Well ID:	USGS-340425117164401	Well Type:	UNK
Source:	United States Geological Survey		
Other Name:	USGS-340425117164401	GAMA PFAS Testing:	Not Reported
Groundwater Quality Data:	<a href="https://gamagroundwater.waterboards.ca.gov/gama/gamamap/public/GamaDataDisplay.asp?dataset=USGSNEW&amp;amp_date=&amp;global_id=&amp;assigned_name=USGS-340425117164401&amp;store_num=">https://gamagroundwater.waterboards.ca.gov/gama/gamamap/public/GamaDataDisplay.asp?dataset=USGSNEW&amp;amp_date=&amp;global_id=&amp;assigned_name=USGS-340425117164401&amp;store_num=</a>		
GeoTracker Data:	Not Reported		

**AJ214**  
**SW**  
**1/2 - 1 Mile**  
**Lower**

**FED USGS      USGS40000140595**

Organization ID:	USGS-CA		
Organization Name:	USGS California Water Science Center		
Monitor Location:	001S004W22H002S	Type:	Well
Description:	Not Reported	HUC:	18070203
Drainage Area:	Not Reported	Drainage Area Units:	Not Reported
Contrib Drainage Area:	Not Reported	Contrib Drainage Area Unts:	Not Reported
Aquifer:	California Coastal Basin aquifers		
Formation Type:	Not Reported	Aquifer Type:	Not Reported
Construction Date:	19480101	Well Depth:	1106
Well Depth Units:	ft	Well Hole Depth:	1106
Well Hole Depth Units:	ft		

Ground water levels,Number of Measurements:	296	Level reading date:	1991-04-29
Feet below surface:	Not Reported	Feet to sea level:	Not Reported
Note:	The site was being pumped.		

Level reading date:	1990-10-29	Feet below surface:	Not Reported
Feet to sea level:	Not Reported	Note:	The site was being pumped.

Level reading date:	1990-04-17	Feet below surface:	Not Reported
Feet to sea level:	Not Reported	Note:	The site was being pumped.

Level reading date:	1989-10-24	Feet below surface:	Not Reported
Feet to sea level:	Not Reported	Note:	The site was being pumped.

Level reading date:	1989-04-25	Feet below surface:	Not Reported
Feet to sea level:	Not Reported	Note:	The site was being pumped.

Level reading date:	1988-10-13	Feet below surface:	Not Reported
Feet to sea level:	Not Reported	Note:	The site was being pumped.

Level reading date:	1970-03-31	Feet below surface:	50.50
Feet to sea level:	Not Reported	Note:	Not Reported

Level reading date:	1969-11-28	Feet below surface:	42.10
Feet to sea level:	Not Reported	Note:	Not Reported

## GEOCHECK® - PHYSICAL SETTING SOURCE MAP FINDINGS

Level reading date:	1969-01-03	Feet below surface:	144.90
Feet to sea level:	Not Reported	Note:	Not Reported
Level reading date:	1968-05-05	Feet below surface:	61.90
Feet to sea level:	Not Reported	Note:	Not Reported
Level reading date:	1967-11-30	Feet below surface:	65.90
Feet to sea level:	Not Reported	Note:	Not Reported
Level reading date:	1967-05-05	Feet below surface:	72.00
Feet to sea level:	Not Reported	Note:	Not Reported
Level reading date:	1967-04-01	Feet below surface:	67.00
Feet to sea level:	Not Reported	Note:	Not Reported
Level reading date:	1967-03-10	Feet below surface:	72.00
Feet to sea level:	Not Reported	Note:	Not Reported
Level reading date:	1967-02-03	Feet below surface:	54.00
Feet to sea level:	Not Reported	Note:	Not Reported
Level reading date:	1967-01-06	Feet below surface:	59.00
Feet to sea level:	Not Reported	Note:	Not Reported
Level reading date:	1966-12-16	Feet below surface:	68.00
Feet to sea level:	Not Reported	Note:	Not Reported
Level reading date:	1966-11-11	Feet below surface:	83.00
Feet to sea level:	Not Reported	Note:	Not Reported
Level reading date:	1966-10-14	Feet below surface:	86.00
Feet to sea level:	Not Reported	Note:	Not Reported
Level reading date:	1966-09-16	Feet below surface:	160.00
Feet to sea level:	Not Reported	Note:	The site was being pumped.
Level reading date:	1966-08-20	Feet below surface:	161.00
Feet to sea level:	Not Reported	Note:	The site was being pumped.
Level reading date:	1966-07-22	Feet below surface:	160.00
Feet to sea level:	Not Reported	Note:	The site was being pumped.
Level reading date:	1966-06-17	Feet below surface:	156.00
Feet to sea level:	Not Reported	Note:	The site was being pumped.
Level reading date:	1966-05-26	Feet below surface:	82.00
Feet to sea level:	Not Reported	Note:	Not Reported
Level reading date:	1966-04-08	Feet below surface:	149.00
Feet to sea level:	Not Reported	Note:	The site was being pumped.
Level reading date:	1966-03-11	Feet below surface:	64.00
Feet to sea level:	Not Reported	Note:	Not Reported
Level reading date:	1966-02-11	Feet below surface:	52.00
Feet to sea level:	Not Reported	Note:	Not Reported
Level reading date:	1966-01-14	Feet below surface:	56.00
Feet to sea level:	Not Reported	Note:	Not Reported
Level reading date:	1965-12-17	Feet below surface:	59.00
Feet to sea level:	Not Reported	Note:	Not Reported

## GEOCHECK® - PHYSICAL SETTING SOURCE MAP FINDINGS

Level reading date:	1965-11-19	Feet below surface:	69.00
Feet to sea level:	Not Reported	Note:	Not Reported
Level reading date:	1965-10-15	Feet below surface:	84.10
Feet to sea level:	Not Reported	Note:	Not Reported
Level reading date:	1965-09-24	Feet below surface:	81.30
Feet to sea level:	Not Reported	Note:	Not Reported
Level reading date:	1965-06-11	Feet below surface:	79.30
Feet to sea level:	Not Reported	Note:	Not Reported
Level reading date:	1965-05-14	Feet below surface:	47.90
Feet to sea level:	Not Reported	Note:	Not Reported
Level reading date:	1965-04-09	Feet below surface:	47.60
Feet to sea level:	Not Reported	Note:	Not Reported
Level reading date:	1965-03-19	Feet below surface:	57.30
Feet to sea level:	Not Reported	Note:	Not Reported
Level reading date:	1965-02-12	Feet below surface:	61.60
Feet to sea level:	Not Reported	Note:	Not Reported
Level reading date:	1965-01-08	Feet below surface:	52.90
Feet to sea level:	Not Reported	Note:	Not Reported
Level reading date:	1964-12-18	Feet below surface:	69.30
Feet to sea level:	Not Reported	Note:	Not Reported
Level reading date:	1964-12-04	Feet below surface:	58.90
Feet to sea level:	Not Reported	Note:	Not Reported
Level reading date:	1964-11-12	Feet below surface:	90.50
Feet to sea level:	Not Reported	Note:	Not Reported
Level reading date:	1964-10-02	Feet below surface:	69.60
Feet to sea level:	Not Reported	Note:	Not Reported
Level reading date:	1964-09-11	Feet below surface:	150.30
Feet to sea level:	Not Reported	Note:	The site was being pumped.
Level reading date:	1964-08-14	Feet below surface:	149.90
Feet to sea level:	Not Reported	Note:	The site was being pumped.
Level reading date:	1964-07-10	Feet below surface:	147.00
Feet to sea level:	Not Reported	Note:	The site was being pumped.
Level reading date:	1964-06-19	Feet below surface:	143.00
Feet to sea level:	Not Reported	Note:	The site was being pumped.
Level reading date:	1964-05-15	Feet below surface:	135.90
Feet to sea level:	Not Reported	Note:	The site was being pumped.
Level reading date:	1964-05-01	Feet below surface:	137.60
Feet to sea level:	Not Reported	Note:	The site was being pumped.
Level reading date:	1964-04-10	Feet below surface:	132.60
Feet to sea level:	Not Reported	Note:	The site was being pumped.
Level reading date:	1964-03-13	Feet below surface:	139.60
Feet to sea level:	Not Reported	Note:	The site was being pumped.

## GEOCHECK® - PHYSICAL SETTING SOURCE MAP FINDINGS

Level reading date:	1964-02-14	Feet below surface:	136.00
Feet to sea level:	Not Reported	Note:	The site was being pumped.
Level reading date:	1964-01-10	Feet below surface:	140.60
Feet to sea level:	Not Reported	Note:	The site was being pumped.
Level reading date:	1963-12-13	Feet below surface:	138.30
Feet to sea level:	Not Reported	Note:	The site was being pumped.
Level reading date:	1963-11-29	Feet below surface:	137.30
Feet to sea level:	Not Reported	Note:	The site was being pumped.
Level reading date:	1963-11-15	Feet below surface:	51.60
Feet to sea level:	Not Reported	Note:	Not Reported
Level reading date:	1963-11-01	Feet below surface:	137.30
Feet to sea level:	Not Reported	Note:	The site was being pumped.
Level reading date:	1963-10-18	Feet below surface:	59.00
Feet to sea level:	Not Reported	Note:	Not Reported
Level reading date:	1963-10-04	Feet below surface:	52.60
Feet to sea level:	Not Reported	Note:	Not Reported
Level reading date:	1963-09-13	Feet below surface:	140.30
Feet to sea level:	Not Reported	Note:	The site was being pumped.
Level reading date:	1963-08-30	Feet below surface:	142.60
Feet to sea level:	Not Reported	Note:	The site was being pumped.
Level reading date:	1963-08-16	Feet below surface:	138.00
Feet to sea level:	Not Reported	Note:	The site was being pumped.
Level reading date:	1963-08-01	Feet below surface:	137.90
Feet to sea level:	Not Reported	Note:	The site was being pumped.
Level reading date:	1963-07-12	Feet below surface:	138.00
Feet to sea level:	Not Reported	Note:	The site was being pumped.
Level reading date:	1963-06-21	Feet below surface:	132.80
Feet to sea level:	Not Reported	Note:	The site was being pumped.
Level reading date:	1963-06-07	Feet below surface:	134.80
Feet to sea level:	Not Reported	Note:	The site was being pumped.
Level reading date:	1963-05-24	Feet below surface:	135.40
Feet to sea level:	Not Reported	Note:	The site was being pumped.
Level reading date:	1963-05-10	Feet below surface:	132.80
Feet to sea level:	Not Reported	Note:	The site was being pumped.
Level reading date:	1963-04-26	Feet below surface:	36.70
Feet to sea level:	Not Reported	Note:	Not Reported
Level reading date:	1963-03-29	Feet below surface:	131.80
Feet to sea level:	Not Reported	Note:	The site was being pumped.
Level reading date:	1963-03-15	Feet below surface:	129.80
Feet to sea level:	Not Reported	Note:	The site was being pumped.
Level reading date:	1963-03-01	Feet below surface:	130.80
Feet to sea level:	Not Reported	Note:	The site was being pumped.

## GEOCHECK® - PHYSICAL SETTING SOURCE MAP FINDINGS

Level reading date:	1963-02-08	Feet below surface:	130.80
Feet to sea level:	Not Reported	Note:	The site was being pumped.
Level reading date:	1963-01-26	Feet below surface:	117.40
Feet to sea level:	Not Reported	Note:	The site was being pumped.
Level reading date:	1962-12-21	Feet below surface:	118.80
Feet to sea level:	Not Reported	Note:	The site was being pumped.
Level reading date:	1962-12-08	Feet below surface:	132.40
Feet to sea level:	Not Reported	Note:	The site was being pumped.
Level reading date:	1962-11-23	Feet below surface:	130.80
Feet to sea level:	Not Reported	Note:	The site was being pumped.
Level reading date:	1962-11-09	Feet below surface:	132.80
Feet to sea level:	Not Reported	Note:	The site was being pumped.
Level reading date:	1962-10-26	Feet below surface:	136.70
Feet to sea level:	Not Reported	Note:	The site was being pumped.
Level reading date:	1962-10-12	Feet below surface:	132.80
Feet to sea level:	Not Reported	Note:	The site was being pumped.
Level reading date:	1962-09-28	Feet below surface:	49.80
Feet to sea level:	Not Reported	Note:	Not Reported
Level reading date:	1962-09-14	Feet below surface:	128.80
Feet to sea level:	Not Reported	Note:	The site was being pumped.
Level reading date:	1962-08-31	Feet below surface:	129.80
Feet to sea level:	Not Reported	Note:	The site was being pumped.
Level reading date:	1962-08-17	Feet below surface:	130.10
Feet to sea level:	Not Reported	Note:	The site was being pumped.
Level reading date:	1962-08-03	Feet below surface:	129.70
Feet to sea level:	Not Reported	Note:	The site was being pumped.
Level reading date:	1962-07-20	Feet below surface:	130.80
Feet to sea level:	Not Reported	Note:	The site was being pumped.
Level reading date:	1962-06-29	Feet below surface:	138.80
Feet to sea level:	Not Reported	Note:	The site was being pumped.
Level reading date:	1962-06-15	Feet below surface:	129.80
Feet to sea level:	Not Reported	Note:	The site was being pumped.
Level reading date:	1962-06-01	Feet below surface:	123.80
Feet to sea level:	Not Reported	Note:	The site was being pumped.
Level reading date:	1962-05-18	Feet below surface:	125.80
Feet to sea level:	Not Reported	Note:	The site was being pumped.
Level reading date:	1962-05-04	Feet below surface:	129.30
Feet to sea level:	Not Reported	Note:	The site was being pumped.
Level reading date:	1962-04-13	Feet below surface:	138.80
Feet to sea level:	Not Reported	Note:	The site was being pumped.
Level reading date:	1962-03-30	Feet below surface:	126.80
Feet to sea level:	Not Reported	Note:	The site was being pumped.

## GEOCHECK® - PHYSICAL SETTING SOURCE MAP FINDINGS

Level reading date:	1962-03-16	Feet below surface:	126.80
Feet to sea level:	Not Reported	Note:	The site was being pumped.
Level reading date:	1962-03-02	Feet below surface:	10.20
Feet to sea level:	Not Reported	Note:	Not Reported
Level reading date:	1962-02-22	Feet below surface:	10.80
Feet to sea level:	Not Reported	Note:	Not Reported
Level reading date:	1962-02-02	Feet below surface:	126.80
Feet to sea level:	Not Reported	Note:	The site was being pumped.
Level reading date:	1962-01-05	Feet below surface:	116.80
Feet to sea level:	Not Reported	Note:	The site was being pumped.
Level reading date:	1961-12-08	Feet below surface:	19.30
Feet to sea level:	Not Reported	Note:	Not Reported
Level reading date:	1961-11-17	Feet below surface:	125.80
Feet to sea level:	Not Reported	Note:	The site was being pumped.
Level reading date:	1961-11-03	Feet below surface:	127.80
Feet to sea level:	Not Reported	Note:	The site was being pumped.
Level reading date:	1961-10-13	Feet below surface:	133.30
Feet to sea level:	Not Reported	Note:	The site was being pumped.
Level reading date:	1961-09-29	Feet below surface:	131.80
Feet to sea level:	Not Reported	Note:	The site was being pumped.
Level reading date:	1961-09-15	Feet below surface:	136.80
Feet to sea level:	Not Reported	Note:	The site was being pumped.
Level reading date:	1961-09-01	Feet below surface:	136.30
Feet to sea level:	Not Reported	Note:	The site was being pumped.
Level reading date:	1961-08-18	Feet below surface:	134.30
Feet to sea level:	Not Reported	Note:	The site was being pumped.
Level reading date:	1961-08-04	Feet below surface:	133.80
Feet to sea level:	Not Reported	Note:	The site was being pumped.
Level reading date:	1961-07-14	Feet below surface:	134.60
Feet to sea level:	Not Reported	Note:	The site was being pumped.
Level reading date:	1961-06-30	Feet below surface:	140.50
Feet to sea level:	Not Reported	Note:	The site was being pumped.
Level reading date:	1961-06-16	Feet below surface:	125.80
Feet to sea level:	Not Reported	Note:	The site was being pumped.
Level reading date:	1961-06-02	Feet below surface:	126.40
Feet to sea level:	Not Reported	Note:	The site was being pumped.
Level reading date:	1961-05-12	Feet below surface:	121.80
Feet to sea level:	Not Reported	Note:	The site was being pumped.
Level reading date:	1961-05-05	Feet below surface:	22.80
Feet to sea level:	Not Reported	Note:	Not Reported
Level reading date:	1961-04-14	Feet below surface:	121.80
Feet to sea level:	Not Reported	Note:	The site was being pumped.

## GEOCHECK® - PHYSICAL SETTING SOURCE MAP FINDINGS

Level reading date:	1961-03-31	Feet below surface:	13.40
Feet to sea level:	Not Reported	Note:	Not Reported
Level reading date:	1961-03-16	Feet below surface:	17.80
Feet to sea level:	Not Reported	Note:	Not Reported
Level reading date:	1961-03-03	Feet below surface:	121.80
Feet to sea level:	Not Reported	Note:	The site was being pumped.
Level reading date:	1961-02-17	Feet below surface:	118.80
Feet to sea level:	Not Reported	Note:	The site was being pumped.
Level reading date:	1961-02-02	Feet below surface:	118.80
Feet to sea level:	Not Reported	Note:	The site was being pumped.
Level reading date:	1961-01-20	Feet below surface:	122.40
Feet to sea level:	Not Reported	Note:	The site was being pumped.
Level reading date:	1961-01-06	Feet below surface:	123.80
Feet to sea level:	Not Reported	Note:	The site was being pumped.
Level reading date:	1960-12-23	Feet below surface:	124.80
Feet to sea level:	Not Reported	Note:	The site was being pumped.
Level reading date:	1960-11-25	Feet below surface:	122.80
Feet to sea level:	Not Reported	Note:	The site was being pumped.
Level reading date:	1960-11-11	Feet below surface:	8.40
Feet to sea level:	Not Reported	Note:	Not Reported
Level reading date:	1960-10-28	Feet below surface:	126.80
Feet to sea level:	Not Reported	Note:	The site was being pumped.
Level reading date:	1960-10-14	Feet below surface:	123.40
Feet to sea level:	Not Reported	Note:	The site was being pumped.
Level reading date:	1960-09-30	Feet below surface:	30.80
Feet to sea level:	Not Reported	Note:	Not Reported
Level reading date:	1960-09-14	Feet below surface:	121.70
Feet to sea level:	Not Reported	Note:	The site was being pumped.
Level reading date:	1960-09-02	Feet below surface:	127.10
Feet to sea level:	Not Reported	Note:	The site was being pumped.
Level reading date:	1960-08-19	Feet below surface:	128.10
Feet to sea level:	Not Reported	Note:	The site was being pumped.
Level reading date:	1960-08-05	Feet below surface:	128.70
Feet to sea level:	Not Reported	Note:	The site was being pumped.
Level reading date:	1960-07-15	Feet below surface:	127.10
Feet to sea level:	Not Reported	Note:	The site was being pumped.
Level reading date:	1960-07-01	Feet below surface:	123.80
Feet to sea level:	Not Reported	Note:	The site was being pumped.
Level reading date:	1960-06-24	Feet below surface:	120.10
Feet to sea level:	Not Reported	Note:	The site was being pumped.
Level reading date:	1960-06-10	Feet below surface:	122.60
Feet to sea level:	Not Reported	Note:	The site was being pumped.

## GEOCHECK® - PHYSICAL SETTING SOURCE MAP FINDINGS

Level reading date:	1960-05-27	Feet below surface:	124.30
Feet to sea level:	Not Reported	Note:	The site was being pumped.
Level reading date:	1960-05-20	Feet below surface:	122.80
Feet to sea level:	Not Reported	Note:	The site was being pumped.
Level reading date:	1960-04-29	Feet below surface:	123.10
Feet to sea level:	Not Reported	Note:	The site was being pumped.
Level reading date:	1960-04-15	Feet below surface:	123.30
Feet to sea level:	Not Reported	Note:	The site was being pumped.
Level reading date:	1960-04-01	Feet below surface:	125.80
Feet to sea level:	Not Reported	Note:	The site was being pumped.
Level reading date:	1960-03-18	Feet below surface:	115.30
Feet to sea level:	Not Reported	Note:	The site was being pumped.
Level reading date:	1959-12-18	Feet below surface:	127.30
Feet to sea level:	Not Reported	Note:	The site was being pumped.
Level reading date:	1959-12-04	Feet below surface:	199.10
Feet to sea level:	Not Reported	Note:	The site was being pumped.
Level reading date:	1959-11-13	Feet below surface:	126.80
Feet to sea level:	Not Reported	Note:	The site was being pumped.
Level reading date:	1959-11-02	Feet below surface:	120.80
Feet to sea level:	Not Reported	Note:	The site was being pumped.
Level reading date:	1959-10-19	Feet below surface:	127.30
Feet to sea level:	Not Reported	Note:	The site was being pumped.
Level reading date:	1959-10-02	Feet below surface:	120.80
Feet to sea level:	Not Reported	Note:	The site was being pumped.
Level reading date:	1959-09-25	Feet below surface:	20.30
Feet to sea level:	Not Reported	Note:	Not Reported
Level reading date:	1959-09-11	Feet below surface:	119.80
Feet to sea level:	Not Reported	Note:	The site was being pumped.
Level reading date:	1959-09-04	Feet below surface:	122.80
Feet to sea level:	Not Reported	Note:	The site was being pumped.
Level reading date:	1959-08-28	Feet below surface:	123.30
Feet to sea level:	Not Reported	Note:	The site was being pumped.
Level reading date:	1959-08-21	Feet below surface:	125.80
Feet to sea level:	Not Reported	Note:	The site was being pumped.
Level reading date:	1959-08-14	Feet below surface:	126.10
Feet to sea level:	Not Reported	Note:	The site was being pumped.
Level reading date:	1959-08-07	Feet below surface:	125.30
Feet to sea level:	Not Reported	Note:	The site was being pumped.
Level reading date:	1959-07-31	Feet below surface:	125.80
Feet to sea level:	Not Reported	Note:	The site was being pumped.
Level reading date:	1959-07-24	Feet below surface:	126.30
Feet to sea level:	Not Reported	Note:	The site was being pumped.



## GEOCHECK® - PHYSICAL SETTING SOURCE MAP FINDINGS

Level reading date:	1959-07-17	Feet below surface:	126.30
Feet to sea level:	Not Reported	Note:	The site was being pumped.
Level reading date:	1959-07-03	Feet below surface:	125.10
Feet to sea level:	Not Reported	Note:	The site was being pumped.
Level reading date:	1959-06-26	Feet below surface:	122.80
Feet to sea level:	Not Reported	Note:	The site was being pumped.
Level reading date:	1959-06-19	Feet below surface:	125.80
Feet to sea level:	Not Reported	Note:	The site was being pumped.
Level reading date:	1959-06-12	Feet below surface:	122.10
Feet to sea level:	Not Reported	Note:	The site was being pumped.
Level reading date:	1959-06-05	Feet below surface:	121.10
Feet to sea level:	Not Reported	Note:	The site was being pumped.
Level reading date:	1959-05-22	Feet below surface:	116.10
Feet to sea level:	Not Reported	Note:	The site was being pumped.
Level reading date:	1959-05-15	Feet below surface:	115.70
Feet to sea level:	Not Reported	Note:	The site was being pumped.
Level reading date:	1959-05-01	Feet below surface:	117.10
Feet to sea level:	Not Reported	Note:	The site was being pumped.
Level reading date:	1959-04-24	Feet below surface:	116.80
Feet to sea level:	Not Reported	Note:	The site was being pumped.
Level reading date:	1959-04-17	Feet below surface:	118.70
Feet to sea level:	Not Reported	Note:	The site was being pumped.
Level reading date:	1959-04-10	Feet below surface:	109.70
Feet to sea level:	Not Reported	Note:	The site was being pumped.
Level reading date:	1959-03-27	Feet below surface:	112.40
Feet to sea level:	Not Reported	Note:	The site was being pumped.
Level reading date:	1959-03-13	Feet below surface:	97.70
Feet to sea level:	Not Reported	Note:	The site was being pumped.
Level reading date:	1959-02-20	Feet below surface:	100.40
Feet to sea level:	Not Reported	Note:	The site was being pumped.
Level reading date:	1959-02-06	Feet below surface:	112.70
Feet to sea level:	Not Reported	Note:	The site was being pumped.
Level reading date:	1959-01-23	Feet below surface:	109.80
Feet to sea level:	Not Reported	Note:	The site was being pumped.
Level reading date:	1959-01-02	Feet below surface:	110.80
Feet to sea level:	Not Reported	Note:	The site was being pumped.
Level reading date:	1958-12-19	Feet below surface:	103.70
Feet to sea level:	Not Reported	Note:	The site was being pumped.
Level reading date:	1958-12-05	Feet below surface:	117.10
Feet to sea level:	Not Reported	Note:	The site was being pumped.
Level reading date:	1958-11-21	Feet below surface:	115.40
Feet to sea level:	Not Reported	Note:	The site was being pumped.

## GEOCHECK® - PHYSICAL SETTING SOURCE MAP FINDINGS

Level reading date:	1958-11-07	Feet below surface:	118.70
Feet to sea level:	Not Reported	Note:	The site was being pumped.
Level reading date:	1958-10-24	Feet below surface:	5.10
Feet to sea level:	Not Reported	Note:	Not Reported
Level reading date:	1958-10-17	Feet below surface:	114.40
Feet to sea level:	Not Reported	Note:	The site was being pumped.
Level reading date:	1958-10-10	Feet below surface:	121.80
Feet to sea level:	Not Reported	Note:	The site was being pumped.
Level reading date:	1958-10-03	Feet below surface:	119.40
Feet to sea level:	Not Reported	Note:	The site was being pumped.
Level reading date:	1958-09-26	Feet below surface:	118.80
Feet to sea level:	Not Reported	Note:	The site was being pumped.
Level reading date:	1958-09-19	Feet below surface:	122.10
Feet to sea level:	Not Reported	Note:	The site was being pumped.
Level reading date:	1958-09-13	Feet below surface:	118.40
Feet to sea level:	Not Reported	Note:	The site was being pumped.
Level reading date:	1958-09-05	Feet below surface:	124.80
Feet to sea level:	Not Reported	Note:	The site was being pumped.
Level reading date:	1958-08-29	Feet below surface:	125.80
Feet to sea level:	Not Reported	Note:	The site was being pumped.
Level reading date:	1958-08-22	Feet below surface:	122.80
Feet to sea level:	Not Reported	Note:	The site was being pumped.
Level reading date:	1958-08-16	Feet below surface:	16.40
Feet to sea level:	Not Reported	Note:	Not Reported
Level reading date:	1958-08-08	Feet below surface:	120.80
Feet to sea level:	Not Reported	Note:	The site was being pumped.
Level reading date:	1958-08-01	Feet below surface:	119.80
Feet to sea level:	Not Reported	Note:	The site was being pumped.
Level reading date:	1958-07-25	Feet below surface:	121.70
Feet to sea level:	Not Reported	Note:	The site was being pumped.
Level reading date:	1958-07-18	Feet below surface:	120.80
Feet to sea level:	Not Reported	Note:	The site was being pumped.
Level reading date:	1958-07-11	Feet below surface:	117.80
Feet to sea level:	Not Reported	Note:	The site was being pumped.
Level reading date:	1958-07-04	Feet below surface:	119.70
Feet to sea level:	Not Reported	Note:	The site was being pumped.
Level reading date:	1958-06-27	Feet below surface:	117.80
Feet to sea level:	Not Reported	Note:	The site was being pumped.
Level reading date:	1958-06-20	Feet below surface:	117.80
Feet to sea level:	Not Reported	Note:	The site was being pumped.
Level reading date:	1958-06-13	Feet below surface:	118.30
Feet to sea level:	Not Reported	Note:	The site was being pumped.

## GEOCHECK® - PHYSICAL SETTING SOURCE MAP FINDINGS

Level reading date:	1958-06-06	Feet below surface:	117.80
Feet to sea level:	Not Reported	Note:	The site was being pumped.
Level reading date:	1958-05-30	Feet below surface:	117.80
Feet to sea level:	Not Reported	Note:	The site was being pumped.
Level reading date:	1958-05-23	Feet below surface:	118.10
Feet to sea level:	Not Reported	Note:	The site was being pumped.
Level reading date:	1958-05-16	Feet below surface:	120.30
Feet to sea level:	Not Reported	Note:	The site was being pumped.
Level reading date:	1958-05-09	Feet below surface:	113.30
Feet to sea level:	Not Reported	Note:	The site was being pumped.
Level reading date:	1958-04-25	Feet below surface:	106.80
Feet to sea level:	Not Reported	Note:	The site was being pumped.
Level reading date:	1958-04-10	Feet below surface:	62.80
Feet to sea level:	Not Reported	Note:	Not Reported
Level reading date:	1958-03-29	Feet below surface:	62.80
Feet to sea level:	Not Reported	Note:	Not Reported
Level reading date:	1958-03-18	Feet below surface:	62.80
Feet to sea level:	Not Reported	Note:	Not Reported
Level reading date:	1958-03-14	Feet below surface:	62.80
Feet to sea level:	Not Reported	Note:	Not Reported
Level reading date:	1958-02-21	Feet below surface:	62.80
Feet to sea level:	Not Reported	Note:	Not Reported
Level reading date:	1958-02-07	Feet below surface:	107.80
Feet to sea level:	Not Reported	Note:	The site was being pumped.
Level reading date:	1958-01-24	Feet below surface:	108.60
Feet to sea level:	Not Reported	Note:	The site was being pumped.
Level reading date:	1958-01-13	Feet below surface:	108.10
Feet to sea level:	Not Reported	Note:	The site was being pumped.
Level reading date:	1957-12-27	Feet below surface:	62.80
Feet to sea level:	Not Reported	Note:	Not Reported
Level reading date:	1957-12-13	Feet below surface:	62.80
Feet to sea level:	Not Reported	Note:	Not Reported
Level reading date:	1957-11-29	Feet below surface:	117.10
Feet to sea level:	Not Reported	Note:	The site was being pumped.
Level reading date:	1957-11-15	Feet below surface:	62.80
Feet to sea level:	Not Reported	Note:	Not Reported
Level reading date:	1957-11-01	Feet below surface:	115.60
Feet to sea level:	Not Reported	Note:	The site was being pumped.
Level reading date:	1957-10-18	Feet below surface:	62.80
Feet to sea level:	Not Reported	Note:	Not Reported
Level reading date:	1957-10-04	Feet below surface:	125.80
Feet to sea level:	Not Reported	Note:	The site was being pumped.

## GEOCHECK® - PHYSICAL SETTING SOURCE MAP FINDINGS

Level reading date:	1957-09-28	Feet below surface:	125.30
Feet to sea level:	Not Reported	Note:	The site was being pumped.
Level reading date:	1957-09-20	Feet below surface:	124.80
Feet to sea level:	Not Reported	Note:	The site was being pumped.
Level reading date:	1957-09-13	Feet below surface:	124.30
Feet to sea level:	Not Reported	Note:	The site was being pumped.
Level reading date:	1957-09-06	Feet below surface:	126.30
Feet to sea level:	Not Reported	Note:	The site was being pumped.
Level reading date:	1957-08-30	Feet below surface:	127.30
Feet to sea level:	Not Reported	Note:	The site was being pumped.
Level reading date:	1957-08-25	Feet below surface:	29.80
Feet to sea level:	Not Reported	Note:	Not Reported
Level reading date:	1957-08-23	Feet below surface:	127.60
Feet to sea level:	Not Reported	Note:	The site was being pumped.
Level reading date:	1957-08-16	Feet below surface:	126.30
Feet to sea level:	Not Reported	Note:	The site was being pumped.
Level reading date:	1957-08-09	Feet below surface:	126.10
Feet to sea level:	Not Reported	Note:	The site was being pumped.
Level reading date:	1957-08-02	Feet below surface:	125.80
Feet to sea level:	Not Reported	Note:	The site was being pumped.
Level reading date:	1957-07-26	Feet below surface:	126.30
Feet to sea level:	Not Reported	Note:	The site was being pumped.
Level reading date:	1957-07-19	Feet below surface:	125.60
Feet to sea level:	Not Reported	Note:	The site was being pumped.
Level reading date:	1957-07-12	Feet below surface:	124.30
Feet to sea level:	Not Reported	Note:	The site was being pumped.
Level reading date:	1957-07-05	Feet below surface:	124.30
Feet to sea level:	Not Reported	Note:	The site was being pumped.
Level reading date:	1957-06-29	Feet below surface:	107.80
Feet to sea level:	Not Reported	Note:	The site was being pumped.
Level reading date:	1957-06-28	Feet below surface:	124.30
Feet to sea level:	Not Reported	Note:	The site was being pumped.
Level reading date:	1957-06-21	Feet below surface:	52.60
Feet to sea level:	Not Reported	Note:	Not Reported
Level reading date:	1957-06-12	Feet below surface:	117.10
Feet to sea level:	Not Reported	Note:	The site was being pumped.
Level reading date:	1957-05-25	Feet below surface:	116.10
Feet to sea level:	Not Reported	Note:	The site was being pumped.
Level reading date:	1957-05-10	Feet below surface:	113.60
Feet to sea level:	Not Reported	Note:	The site was being pumped.
Level reading date:	1957-05-01	Feet below surface:	78.80
Feet to sea level:	Not Reported	Note:	The site was being pumped.

## GEOCHECK® - PHYSICAL SETTING SOURCE MAP FINDINGS

Level reading date:	1957-04-26	Feet below surface:	108.60
Feet to sea level:	Not Reported	Note:	The site was being pumped.
Level reading date:	1957-04-12	Feet below surface:	112.60
Feet to sea level:	Not Reported	Note:	The site was being pumped.
Level reading date:	1957-04-01	Feet below surface:	106.40
Feet to sea level:	Not Reported	Note:	The site was being pumped.
Level reading date:	1957-01-04	Feet below surface:	118.10
Feet to sea level:	Not Reported	Note:	The site was being pumped.
Level reading date:	1956-12-14	Feet below surface:	117.30
Feet to sea level:	Not Reported	Note:	The site was being pumped.
Level reading date:	1956-11-30	Feet below surface:	120.80
Feet to sea level:	Not Reported	Note:	The site was being pumped.
Level reading date:	1956-11-16	Feet below surface:	119.80
Feet to sea level:	Not Reported	Note:	The site was being pumped.
Level reading date:	1956-11-02	Feet below surface:	121.10
Feet to sea level:	Not Reported	Note:	The site was being pumped.
Level reading date:	1956-10-19	Feet below surface:	121.30
Feet to sea level:	Not Reported	Note:	The site was being pumped.
Level reading date:	1956-10-05	Feet below surface:	2.80
Feet to sea level:	Not Reported	Note:	Not Reported
Level reading date:	1956-09-21	Feet below surface:	121.10
Feet to sea level:	Not Reported	Note:	The site was being pumped.
Level reading date:	1956-09-07	Feet below surface:	119.80
Feet to sea level:	Not Reported	Note:	The site was being pumped.
Level reading date:	1956-08-24	Feet below surface:	120.00
Feet to sea level:	Not Reported	Note:	The site was being pumped.
Level reading date:	1956-08-10	Feet below surface:	119.60
Feet to sea level:	Not Reported	Note:	The site was being pumped.
Level reading date:	1956-07-27	Feet below surface:	90.30
Feet to sea level:	Not Reported	Note:	The site was being pumped.
Level reading date:	1956-07-13	Feet below surface:	114.50
Feet to sea level:	Not Reported	Note:	The site was being pumped.
Level reading date:	1956-06-29	Feet below surface:	114.50
Feet to sea level:	Not Reported	Note:	The site was being pumped.
Level reading date:	1956-06-15	Feet below surface:	115.00
Feet to sea level:	Not Reported	Note:	The site was being pumped.
Level reading date:	1956-06-05	Feet below surface:	113.70
Feet to sea level:	Not Reported	Note:	The site was being pumped.
Level reading date:	1953-06-02	Feet below surface:	7.90
Feet to sea level:	Not Reported	Note:	The site was being pumped.
Level reading date:	1953-05-01	Feet below surface:	57.60
Feet to sea level:	Not Reported	Note:	Not Reported

## GEOCHECK® - PHYSICAL SETTING SOURCE MAP FINDINGS

Level reading date:	1953-04-01	Feet below surface:	11.40
Feet to sea level:	Not Reported	Note:	The site was being pumped.
Level reading date:	1953-03-02	Feet below surface:	62.20
Feet to sea level:	Not Reported	Note:	Not Reported
Level reading date:	1953-02-02	Feet below surface:	25.20
Feet to sea level:	Not Reported	Note:	The site was being pumped.
Level reading date:	1953-01-05	Feet below surface:	69.10
Feet to sea level:	Not Reported	Note:	Not Reported
Level reading date:	1952-12-01	Feet below surface:	62.20
Feet to sea level:	Not Reported	Note:	Not Reported
Level reading date:	1952-09-02	Feet below surface:	6.70
Feet to sea level:	Not Reported	Note:	The site was being pumped.
Level reading date:	1952-08-01	Feet below surface:	9.00
Feet to sea level:	Not Reported	Note:	The site was being pumped.
Level reading date:	1952-07-02	Feet below surface:	9.00
Feet to sea level:	Not Reported	Note:	The site was being pumped.
Level reading date:	1952-06-04	Feet below surface:	6.70
Feet to sea level:	Not Reported	Note:	The site was being pumped.
Level reading date:	1952-05-01	Feet below surface:	69.10
Feet to sea level:	Not Reported	Note:	Not Reported
Level reading date:	1952-04-01	Feet below surface:	6.70
Feet to sea level:	Not Reported	Note:	The site was being pumped.
Level reading date:	1952-03-03	Feet below surface:	62.20
Feet to sea level:	Not Reported	Note:	Not Reported
Level reading date:	1952-02-01	Feet below surface:	67.90
Feet to sea level:	Not Reported	Note:	Not Reported
Level reading date:	1952-01-02	Feet below surface:	57.60
Feet to sea level:	Not Reported	Note:	Not Reported
Level reading date:	1951-12-03	Feet below surface:	4.40
Feet to sea level:	Not Reported	Note:	The site was being pumped.
Level reading date:	1951-11-01	Feet below surface:	4.40
Feet to sea level:	Not Reported	Note:	The site was being pumped.
Level reading date:	1951-10-01	Feet below surface:	6.70
Feet to sea level:	Not Reported	Note:	The site was being pumped.
Level reading date:	1951-09-18	Feet below surface:	5.60
Feet to sea level:	Not Reported	Note:	The site was being pumped.
Level reading date:	1951-08-01	Feet below surface:	6.70
Feet to sea level:	Not Reported	Note:	The site was being pumped.
Level reading date:	1951-07-02	Feet below surface:	9.00
Feet to sea level:	Not Reported	Note:	The site was being pumped.
Level reading date:	1951-06-01	Feet below surface:	9.00
Feet to sea level:	Not Reported	Note:	The site was being pumped.

## GEOCHECK® - PHYSICAL SETTING SOURCE MAP FINDINGS

Level reading date:	1951-05-01	Feet below surface:	63.30
Feet to sea level:	Not Reported	Note:	Not Reported
Level reading date:	1951-04-02	Feet below surface:	9.00
Feet to sea level:	Not Reported	Note:	The site was being pumped.
Level reading date:	1951-03-01	Feet below surface:	71.50
Feet to sea level:	Not Reported	Note:	Not Reported
Level reading date:	1951-02-01	Feet below surface:	73.70
Feet to sea level:	Not Reported	Note:	Not Reported
Level reading date:	1951-01-02	Feet below surface:	64.50
Feet to sea level:	Not Reported	Note:	Not Reported
Level reading date:	1950-12-01	Feet below surface:	69.00
Feet to sea level:	Not Reported	Note:	Not Reported
Level reading date:	1950-11-01	Feet below surface:	7.90
Feet to sea level:	Not Reported	Note:	The site was being pumped.
Level reading date:	1950-10-02	Feet below surface:	7.90
Feet to sea level:	Not Reported	Note:	The site was being pumped.
Level reading date:	1950-09-01	Feet below surface:	7.90
Feet to sea level:	Not Reported	Note:	The site was being pumped.
Level reading date:	1950-08-01	Feet below surface:	50.60
Feet to sea level:	Not Reported	Note:	Not Reported
Level reading date:	1950-07-14	Feet below surface:	9.00
Feet to sea level:	Not Reported	Note:	The site was being pumped.
Level reading date:	1950-06-01	Feet below surface:	10.20
Feet to sea level:	Not Reported	Note:	The site was being pumped.
Level reading date:	1950-05-01	Feet below surface:	6.70
Feet to sea level:	Not Reported	Note:	The site was being pumped.
Level reading date:	1950-04-14	Feet below surface:	6.70
Feet to sea level:	Not Reported	Note:	The site was being pumped.
Level reading date:	1950-03-01	Feet below surface:	91.00
Feet to sea level:	Not Reported	Note:	Not Reported

**AJ215  
SW  
1/2 - 1 Mile  
Lower**

**CA WELLS      CADDW0000004249**

Well ID:	3310031-103	Well Type:	MUNICIPAL
Source:	Department of Health Services		
Other Name:	WARREN WELL 04 - DESTROYED		
GAMA PFAS Testing:	Not Reported		
Groundwater Quality Data:	<a href="https://gamagroundwater.waterboards.ca.gov/gama/gamamap/public/GamaDataDisplay.asp?dataset=DHS&amp;samp_date=&amp;global_id=&amp;assigned_name=3310031-103&amp;store_num=">https://gamagroundwater.waterboards.ca.gov/gama/gamamap/public/GamaDataDisplay.asp?dataset=DHS&amp;samp_date=&amp;global_id=&amp;assigned_name=3310031-103&amp;store_num=</a>		
GeoTracker Data:	Not Reported		

## GEOCHECK® - PHYSICAL SETTING SOURCE MAP FINDINGS

Map ID  
Direction  
Distance  
Elevation

Database      EDR ID Number

**AJ216**  
**SW**  
**1/2 - 1 Mile**  
**Lower**

**CA WELLS      CADWR0000010293**

Well ID:	01S04W22H002S	Well Type:	UNK
Source:	Department of Water Resources		
Other Name:	01S04W22H002S	GAMA PFAS Testing:	Not Reported
Groundwater Quality Data:	<a href="https://gamagroundwater.waterboards.ca.gov/gama/gamamap/public/GamaDataDisplay.asp?dataset=DWR&amp;samp_date=&amp;global_id=&amp;assigned_name=01S04W22H002S&amp;store_num=">https://gamagroundwater.waterboards.ca.gov/gama/gamamap/public/GamaDataDisplay.asp?dataset=DWR&amp;samp_date=&amp;global_id=&amp;assigned_name=01S04W22H002S&amp;store_num=</a>		
GeoTracker Data:	Not Reported		

**217**  
**SE**  
**1/2 - 1 Mile**  
**Higher**

**CA WELLS      CADWR0000009889**

Well ID:	01S04W24E001S	Well Type:	UNK
Source:	Department of Water Resources		
Other Name:	01S04W24E001S	GAMA PFAS Testing:	Not Reported
Groundwater Quality Data:	<a href="https://gamagroundwater.waterboards.ca.gov/gama/gamamap/public/GamaDataDisplay.asp?dataset=DWR&amp;samp_date=&amp;global_id=&amp;assigned_name=01S04W24E001S&amp;store_num=">https://gamagroundwater.waterboards.ca.gov/gama/gamamap/public/GamaDataDisplay.asp?dataset=DWR&amp;samp_date=&amp;global_id=&amp;assigned_name=01S04W24E001S&amp;store_num=</a>		
GeoTracker Data:	Not Reported		

**218**  
**ESE**  
**1/2 - 1 Mile**  
**Higher**

**FED USGS      USGS40000140604**

Organization ID:	USGS-CA		
Organization Name:	USGS California Water Science Center		
Monitor Location:	001S004W24F001S	Type:	Well
Description:	Not Reported	HUC:	18070203
Drainage Area:	Not Reported	Drainage Area Units:	Not Reported
Contrib Drainage Area:	Not Reported	Contrib Drainage Area Unts:	Not Reported
Aquifer:	California Coastal Basin aquifers		
Formation Type:	Not Reported	Aquifer Type:	Not Reported
Construction Date:	Not Reported	Well Depth:	531
Well Depth Units:	ft	Well Hole Depth:	531
Well Hole Depth Units:	ft		

**AQ219**  
**NE**  
**1/2 - 1 Mile**  
**Higher**

**CA WELLS      CADWR0000034974**

Well ID:	01S04W13D005S	Well Type:	UNK
Source:	Department of Water Resources		
Other Name:	01S04W13D005S	GAMA PFAS Testing:	Not Reported
Groundwater Quality Data:	<a href="https://gamagroundwater.waterboards.ca.gov/gama/gamamap/public/GamaDataDisplay.asp?dataset=DWR&amp;samp_date=&amp;global_id=&amp;assigned_name=01S04W13D005S&amp;store_num=">https://gamagroundwater.waterboards.ca.gov/gama/gamamap/public/GamaDataDisplay.asp?dataset=DWR&amp;samp_date=&amp;global_id=&amp;assigned_name=01S04W13D005S&amp;store_num=</a>		
GeoTracker Data:	Not Reported		



# GEOCHECK® - PHYSICAL SETTING SOURCE MAP FINDINGS

Map ID  
 Direction  
 Distance  
 Elevation

Database      EDR ID Number

**220**  
**North**  
**1/2 - 1 Mile**  
**Higher**

**FED USGS      USGS40000140917**

Organization ID:	USGS-CA		
Organization Name:	USGS California Water Science Center		
Monitor Location:	001S004W11Q001S	Type:	Well
Description:	Not Reported	HUC:	18070203
Drainage Area:	Not Reported	Drainage Area Units:	Not Reported
Contrib Drainage Area:	Not Reported	Contrib Drainage Area Units:	Not Reported
Aquifer:	California Coastal Basin aquifers		
Formation Type:	Not Reported	Aquifer Type:	Not Reported
Construction Date:	19290101	Well Depth:	174
Well Depth Units:	ft	Well Hole Depth:	188
Well Hole Depth Units:	ft		

Ground water levels,Number of Measurements:	214	Level reading date:	1965-02-12
Feet below surface:	Not Reported	Feet to sea level:	Not Reported
Note:	An obstruction was encountered in the well above the water surface (no water level recorded).		

Level reading date:	1964-08-13	Feet below surface:	103.50
Feet to sea level:	Not Reported	Note:	Not Reported

Level reading date:	1964-04-07	Feet below surface:	94.00
Feet to sea level:	Not Reported	Note:	Not Reported

Level reading date:	1964-02-27	Feet below surface:	94.50
Feet to sea level:	Not Reported	Note:	Not Reported

Level reading date:	1963-11-29	Feet below surface:	94.20
Feet to sea level:	Not Reported	Note:	Not Reported

Level reading date:	1963-10-11	Feet below surface:	94.30
Feet to sea level:	Not Reported	Note:	Not Reported

Level reading date:	1963-08-02	Feet below surface:	92.50
Feet to sea level:	Not Reported	Note:	Not Reported

Level reading date:	1963-03-21	Feet below surface:	87.10
Feet to sea level:	Not Reported	Note:	Not Reported

Level reading date:	1963-01-17	Feet below surface:	88.50
Feet to sea level:	Not Reported	Note:	Not Reported

Level reading date:	1962-10-05	Feet below surface:	84.90
Feet to sea level:	Not Reported	Note:	Not Reported

Level reading date:	1962-06-15	Feet below surface:	77.00
Feet to sea level:	Not Reported	Note:	Not Reported

Level reading date:	1962-03-13	Feet below surface:	74.00
Feet to sea level:	Not Reported	Note:	Not Reported

Level reading date:	1961-12-15	Feet below surface:	79.50
Feet to sea level:	Not Reported	Note:	Not Reported

Level reading date:	1961-09-21	Feet below surface:	77.80
Feet to sea level:	Not Reported	Note:	Not Reported

## GEOCHECK® - PHYSICAL SETTING SOURCE MAP FINDINGS

Level reading date:	1961-06-15	Feet below surface:	77.50
Feet to sea level:	Not Reported	Note:	Not Reported
Level reading date:	1961-03-07	Feet below surface:	68.90
Feet to sea level:	Not Reported	Note:	Not Reported
Level reading date:	1960-12-09	Feet below surface:	68.70
Feet to sea level:	Not Reported	Note:	Not Reported
Level reading date:	1960-09-27	Feet below surface:	72.70
Feet to sea level:	Not Reported	Note:	Not Reported
Level reading date:	1960-03-15	Feet below surface:	48.50
Feet to sea level:	Not Reported	Note:	Not Reported
Level reading date:	1959-12-17	Feet below surface:	62.10
Feet to sea level:	Not Reported	Note:	Not Reported
Level reading date:	1959-09-10	Feet below surface:	60.00
Feet to sea level:	Not Reported	Note:	Not Reported
Level reading date:	1959-01-16	Feet below surface:	50.90
Feet to sea level:	Not Reported	Note:	Not Reported
Level reading date:	1958-05-16	Feet below surface:	47.70
Feet to sea level:	Not Reported	Note:	Not Reported
Level reading date:	1958-03-14	Feet below surface:	43.30
Feet to sea level:	Not Reported	Note:	Not Reported
Level reading date:	1958-01-22	Feet below surface:	49.70
Feet to sea level:	Not Reported	Note:	Not Reported
Level reading date:	1957-11-27	Feet below surface:	53.50
Feet to sea level:	Not Reported	Note:	Not Reported
Level reading date:	1957-09-26	Feet below surface:	57.80
Feet to sea level:	Not Reported	Note:	Not Reported
Level reading date:	1956-12-19	Feet below surface:	49.30
Feet to sea level:	Not Reported	Note:	Not Reported
Level reading date:	1956-10-26	Feet below surface:	50.70
Feet to sea level:	Not Reported	Note:	Not Reported
Level reading date:	1956-09-13	Feet below surface:	50.10
Feet to sea level:	Not Reported	Note:	Not Reported
Level reading date:	1956-07-26	Feet below surface:	45.80
Feet to sea level:	Not Reported	Note:	Not Reported
Level reading date:	1956-06-11	Feet below surface:	43.30
Feet to sea level:	Not Reported	Note:	Not Reported
Level reading date:	1956-04-19	Feet below surface:	37.70
Feet to sea level:	Not Reported	Note:	Not Reported
Level reading date:	1956-03-06	Feet below surface:	29.00
Feet to sea level:	Not Reported	Note:	Not Reported
Level reading date:	1956-01-11	Feet below surface:	42.60
Feet to sea level:	Not Reported	Note:	Not Reported

## GEOCHECK® - PHYSICAL SETTING SOURCE MAP FINDINGS

Level reading date:	1955-11-16	Feet below surface:	43.20
Feet to sea level:	Not Reported	Note:	Not Reported
Level reading date:	1955-09-29	Feet below surface:	44.00
Feet to sea level:	Not Reported	Note:	Not Reported
Level reading date:	1955-08-16	Feet below surface:	43.40
Feet to sea level:	Not Reported	Note:	Not Reported
Level reading date:	1955-05-13	Feet below surface:	34.50
Feet to sea level:	Not Reported	Note:	Not Reported
Level reading date:	1955-03-30	Feet below surface:	30.20
Feet to sea level:	Not Reported	Note:	Not Reported
Level reading date:	1955-01-31	Feet below surface:	23.50
Feet to sea level:	Not Reported	Note:	Not Reported
Level reading date:	1954-12-17	Feet below surface:	25.80
Feet to sea level:	Not Reported	Note:	Not Reported
Level reading date:	1954-10-22	Feet below surface:	40.20
Feet to sea level:	Not Reported	Note:	Not Reported
Level reading date:	1954-07-23	Feet below surface:	38.30
Feet to sea level:	Not Reported	Note:	Not Reported
Level reading date:	1954-04-29	Feet below surface:	26.80
Feet to sea level:	Not Reported	Note:	Not Reported
Level reading date:	1954-03-18	Feet below surface:	22.20
Feet to sea level:	Not Reported	Note:	Not Reported
Level reading date:	1954-02-04	Feet below surface:	22.50
Feet to sea level:	Not Reported	Note:	Not Reported
Level reading date:	1953-12-22	Feet below surface:	33.40
Feet to sea level:	Not Reported	Note:	Not Reported
Level reading date:	1953-11-12	Feet below surface:	35.10
Feet to sea level:	Not Reported	Note:	Not Reported
Level reading date:	1953-10-06	Feet below surface:	36.00
Feet to sea level:	Not Reported	Note:	Not Reported
Level reading date:	1953-07-09	Feet below surface:	32.50
Feet to sea level:	Not Reported	Note:	Not Reported
Level reading date:	1952-05-09	Feet below surface:	10.20
Feet to sea level:	Not Reported	Note:	Not Reported
Level reading date:	1952-03-20	Feet below surface:	9.70
Feet to sea level:	Not Reported	Note:	Not Reported
Level reading date:	1951-12-04	Feet below surface:	27.40
Feet to sea level:	Not Reported	Note:	Not Reported
Level reading date:	1951-10-01	Feet below surface:	27.00
Feet to sea level:	Not Reported	Note:	Not Reported
Level reading date:	1951-03-10	Feet below surface:	17.70
Feet to sea level:	Not Reported	Note:	Not Reported

## GEOCHECK® - PHYSICAL SETTING SOURCE MAP FINDINGS

Level reading date:	1950-11-07	Feet below surface:	28.20
Feet to sea level:	Not Reported	Note:	Not Reported
Level reading date:	1950-04-25	Feet below surface:	18.70
Feet to sea level:	Not Reported	Note:	Not Reported
Level reading date:	1950-02-21	Feet below surface:	5.10
Feet to sea level:	Not Reported	Note:	Not Reported
Level reading date:	1949-12-13	Feet below surface:	21.20
Feet to sea level:	Not Reported	Note:	Not Reported
Level reading date:	1949-09-12	Feet below surface:	48.60
Feet to sea level:	Not Reported	Note:	The site was being pumped.
Level reading date:	1949-04-25	Feet below surface:	15.90
Feet to sea level:	Not Reported	Note:	Not Reported
Level reading date:	1949-02-08	Feet below surface:	3.10
Feet to sea level:	Not Reported	Note:	Not Reported
Level reading date:	1948-11-10	Feet below surface:	15.70
Feet to sea level:	Not Reported	Note:	Not Reported
Level reading date:	1948-06-29	Feet below surface:	15.80
Feet to sea level:	Not Reported	Note:	Not Reported
Level reading date:	1948-04-06	Feet below surface:	8.40
Feet to sea level:	Not Reported	Note:	Not Reported
Level reading date:	1947-12-31	Feet below surface:	7.70
Feet to sea level:	Not Reported	Note:	Not Reported
Level reading date:	1947-09-16	Feet below surface:	15.10
Feet to sea level:	Not Reported	Note:	Not Reported
Level reading date:	1947-06-12	Feet below surface:	12.90
Feet to sea level:	Not Reported	Note:	Not Reported
Level reading date:	1947-03-26	Feet below surface:	9.10
Feet to sea level:	Not Reported	Note:	Not Reported
Level reading date:	1946-12-13	Feet below surface:	0.90
Feet to sea level:	Not Reported	Note:	Not Reported
Level reading date:	1946-08-29	Feet below surface:	14.60
Feet to sea level:	Not Reported	Note:	Not Reported
Level reading date:	1946-05-29	Feet below surface:	11.50
Feet to sea level:	Not Reported	Note:	Not Reported
Level reading date:	1946-03-25	Feet below surface:	9.30
Feet to sea level:	Not Reported	Note:	Not Reported
Level reading date:	1946-01-17	Feet below surface:	3.10
Feet to sea level:	Not Reported	Note:	Not Reported
Level reading date:	1945-10-19	Feet below surface:	10.60
Feet to sea level:	Not Reported	Note:	Not Reported
Level reading date:	1945-08-13	Feet below surface:	13.00
Feet to sea level:	Not Reported	Note:	Not Reported

## GEOCHECK® - PHYSICAL SETTING SOURCE MAP FINDINGS

Level reading date:	1945-06-08	Feet below surface:	9.40
Feet to sea level:	Not Reported	Note:	Not Reported
Level reading date:	1945-01-25	Feet below surface:	4.50
Feet to sea level:	Not Reported	Note:	Not Reported
Level reading date:	1944-11-16	Feet below surface:	2.80
Feet to sea level:	Not Reported	Note:	Not Reported
Level reading date:	1944-09-27	Feet below surface:	12.30
Feet to sea level:	Not Reported	Note:	Not Reported
Level reading date:	1944-08-04	Feet below surface:	13.00
Feet to sea level:	Not Reported	Note:	Not Reported
Level reading date:	1944-06-21	Feet below surface:	10.90
Feet to sea level:	Not Reported	Note:	Not Reported
Level reading date:	1944-05-05	Feet below surface:	5.10
Feet to sea level:	Not Reported	Note:	Not Reported
Level reading date:	1944-01-03	Feet below surface:	0.50
Feet to sea level:	Not Reported	Note:	Not Reported
Level reading date:	1943-11-09	Feet below surface:	9.70
Feet to sea level:	Not Reported	Note:	Not Reported
Level reading date:	1943-09-20	Feet below surface:	12.10
Feet to sea level:	Not Reported	Note:	Not Reported
Level reading date:	1943-08-06	Feet below surface:	12.20
Feet to sea level:	Not Reported	Note:	Not Reported
Level reading date:	1943-06-07	Feet below surface:	7.70
Feet to sea level:	Not Reported	Note:	Not Reported
Level reading date:	1943-04-27	Feet below surface:	1.80
Feet to sea level:	Not Reported	Note:	Not Reported
Level reading date:	1943-02-05	Feet below surface:	0.20
Feet to sea level:	Not Reported	Note:	Not Reported
Level reading date:	1942-12-21	Feet below surface:	8.40
Feet to sea level:	Not Reported	Note:	Not Reported
Level reading date:	1942-02-17	Feet below surface:	5.50
Feet to sea level:	Not Reported	Note:	Not Reported
Level reading date:	1941-11-13	Feet below surface:	1.60
Feet to sea level:	Not Reported	Note:	Not Reported
Level reading date:	1941-09-29	Feet below surface:	9.10
Feet to sea level:	Not Reported	Note:	Not Reported
Level reading date:	1941-08-25	Feet below surface:	9.80
Feet to sea level:	Not Reported	Note:	Not Reported
Level reading date:	1941-07-15	Feet below surface:	8.30
Feet to sea level:	Not Reported	Note:	Not Reported
Level reading date:	1941-06-02	Feet below surface:	3.10
Feet to sea level:	Not Reported	Note:	Not Reported

## GEOCHECK® - PHYSICAL SETTING SOURCE MAP FINDINGS

Level reading date:	1941-01-22	Feet below surface:	0.90
Feet to sea level:	Not Reported	Note:	Not Reported
Level reading date:	1940-12-06	Feet below surface:	9.60
Feet to sea level:	Not Reported	Note:	Not Reported
Level reading date:	1940-10-25	Feet below surface:	13.40
Feet to sea level:	Not Reported	Note:	Not Reported
Level reading date:	1940-09-26	Feet below surface:	15.00
Feet to sea level:	Not Reported	Note:	Not Reported
Level reading date:	1940-08-27	Feet below surface:	15.10
Feet to sea level:	Not Reported	Note:	Not Reported
Level reading date:	1940-07-22	Feet below surface:	15.00
Feet to sea level:	Not Reported	Note:	Not Reported
Level reading date:	1940-06-27	Feet below surface:	12.40
Feet to sea level:	Not Reported	Note:	Not Reported
Level reading date:	1940-05-23	Feet below surface:	10.90
Feet to sea level:	Not Reported	Note:	Not Reported
Level reading date:	1940-04-23	Feet below surface:	8.30
Feet to sea level:	Not Reported	Note:	Not Reported
Level reading date:	1940-03-21	Feet below surface:	6.20
Feet to sea level:	Not Reported	Note:	Not Reported
Level reading date:	1940-02-23	Feet below surface:	0.30
Feet to sea level:	Not Reported	Note:	Not Reported
Level reading date:	1940-01-25	Feet below surface:	1.30
Feet to sea level:	Not Reported	Note:	Not Reported
Level reading date:	1939-12-28	Feet below surface:	7.60
Feet to sea level:	Not Reported	Note:	Not Reported
Level reading date:	1939-11-30	Feet below surface:	10.30
Feet to sea level:	Not Reported	Note:	Not Reported
Level reading date:	1939-10-25	Feet below surface:	11.00
Feet to sea level:	Not Reported	Note:	Not Reported
Level reading date:	1939-09-28	Feet below surface:	10.40
Feet to sea level:	Not Reported	Note:	Not Reported
Level reading date:	1939-08-30	Feet below surface:	13.60
Feet to sea level:	Not Reported	Note:	Not Reported
Level reading date:	1939-07-31	Feet below surface:	12.30
Feet to sea level:	Not Reported	Note:	Not Reported
Level reading date:	1939-07-01	Feet below surface:	12.30
Feet to sea level:	Not Reported	Note:	Not Reported
Level reading date:	1939-05-23	Feet below surface:	10.10
Feet to sea level:	Not Reported	Note:	Not Reported
Level reading date:	1939-04-25	Feet below surface:	5.60
Feet to sea level:	Not Reported	Note:	Not Reported

## GEOCHECK® - PHYSICAL SETTING SOURCE MAP FINDINGS

Level reading date:	1939-03-23	Feet below surface:	5.60
Feet to sea level:	Not Reported	Note:	Not Reported
Level reading date:	1939-01-23	Feet below surface:	0.60
Feet to sea level:	Not Reported	Note:	Not Reported
Level reading date:	1939-01-04	Feet below surface:	1.10
Feet to sea level:	Not Reported	Note:	Not Reported
Level reading date:	1938-12-27	Feet below surface:	1.90
Feet to sea level:	Not Reported	Note:	Not Reported
Level reading date:	1938-11-30	Feet below surface:	10.10
Feet to sea level:	Not Reported	Note:	Not Reported
Level reading date:	1938-11-07	Feet below surface:	10.10
Feet to sea level:	Not Reported	Note:	Not Reported
Level reading date:	1938-10-24	Feet below surface:	10.30
Feet to sea level:	Not Reported	Note:	Not Reported
Level reading date:	1938-09-27	Feet below surface:	11.90
Feet to sea level:	Not Reported	Note:	Not Reported
Level reading date:	1938-08-30	Feet below surface:	11.50
Feet to sea level:	Not Reported	Note:	Not Reported
Level reading date:	1938-07-26	Feet below surface:	10.40
Feet to sea level:	Not Reported	Note:	Not Reported
Level reading date:	1938-06-24	Feet below surface:	5.20
Feet to sea level:	Not Reported	Note:	Not Reported
Level reading date:	1938-06-01	Feet below surface:	4.10
Feet to sea level:	Not Reported	Note:	Not Reported
Level reading date:	1938-04-28	Feet below surface:	9.90
Feet to sea level:	Not Reported	Note:	Not Reported
Level reading date:	1938-03-31	Feet below surface:	1.30
Feet to sea level:	Not Reported	Note:	Not Reported
Level reading date:	1938-02-24	Feet below surface:	3.50
Feet to sea level:	Not Reported	Note:	Not Reported
Level reading date:	1938-01-26	Feet below surface:	7.50
Feet to sea level:	Not Reported	Note:	Not Reported
Level reading date:	1937-12-28	Feet below surface:	5.90
Feet to sea level:	Not Reported	Note:	Not Reported
Level reading date:	1937-10-26	Feet below surface:	16.30
Feet to sea level:	Not Reported	Note:	Not Reported
Level reading date:	1937-09-27	Feet below surface:	16.60
Feet to sea level:	Not Reported	Note:	Not Reported
Level reading date:	1937-09-02	Feet below surface:	10.70
Feet to sea level:	Not Reported	Note:	Not Reported
Level reading date:	1937-08-02	Feet below surface:	16.60
Feet to sea level:	Not Reported	Note:	Not Reported

## GEOCHECK® - PHYSICAL SETTING SOURCE MAP FINDINGS

Level reading date:	1937-08-01	Feet below surface:	9.90
Feet to sea level:	Not Reported	Note:	Not Reported
Level reading date:	1937-07-02	Feet below surface:	14.40
Feet to sea level:	Not Reported	Note:	Not Reported
Level reading date:	1937-04-07	Feet below surface:	4.70
Feet to sea level:	Not Reported	Note:	Not Reported
Level reading date:	1937-03-04	Feet below surface:	6.20
Feet to sea level:	Not Reported	Note:	Not Reported
Level reading date:	1937-01-30	Feet below surface:	9.20
Feet to sea level:	Not Reported	Note:	Not Reported
Level reading date:	1937-01-04	Feet below surface:	10.30
Feet to sea level:	Not Reported	Note:	Not Reported
Level reading date:	1936-12-02	Feet below surface:	19.60
Feet to sea level:	Not Reported	Note:	Not Reported
Level reading date:	1936-11-02	Feet below surface:	13.70
Feet to sea level:	Not Reported	Note:	Not Reported
Level reading date:	1936-10-01	Feet below surface:	25.50
Feet to sea level:	Not Reported	Note:	Not Reported
Level reading date:	1936-09-02	Feet below surface:	25.30
Feet to sea level:	Not Reported	Note:	Not Reported
Level reading date:	1936-06-02	Feet below surface:	22.00
Feet to sea level:	Not Reported	Note:	Not Reported
Level reading date:	1936-04-30	Feet below surface:	18.60
Feet to sea level:	Not Reported	Note:	Not Reported
Level reading date:	1936-03-30	Feet below surface:	16.30
Feet to sea level:	Not Reported	Note:	Not Reported
Level reading date:	1936-03-02	Feet below surface:	8.70
Feet to sea level:	Not Reported	Note:	Not Reported
Level reading date:	1936-02-04	Feet below surface:	13.20
Feet to sea level:	Not Reported	Note:	Not Reported
Level reading date:	1936-01-02	Feet below surface:	15.40
Feet to sea level:	Not Reported	Note:	Not Reported
Level reading date:	1935-12-02	Feet below surface:	20.90
Feet to sea level:	Not Reported	Note:	Not Reported
Level reading date:	1935-10-31	Feet below surface:	22.30
Feet to sea level:	Not Reported	Note:	Not Reported
Level reading date:	1935-10-02	Feet below surface:	23.30
Feet to sea level:	Not Reported	Note:	Not Reported
Level reading date:	1935-09-03	Feet below surface:	22.50
Feet to sea level:	Not Reported	Note:	Not Reported
Level reading date:	1935-08-02	Feet below surface:	23.60
Feet to sea level:	Not Reported	Note:	Not Reported



## GEOCHECK® - PHYSICAL SETTING SOURCE MAP FINDINGS

Level reading date:	1935-06-01	Feet below surface:	18.10
Feet to sea level:	Not Reported	Note:	Not Reported
Level reading date:	1935-05-08	Feet below surface:	16.40
Feet to sea level:	Not Reported	Note:	Not Reported
Level reading date:	1935-04-09	Feet below surface:	7.30
Feet to sea level:	Not Reported	Note:	Not Reported
Level reading date:	1935-03-13	Feet below surface:	6.40
Feet to sea level:	Not Reported	Note:	Not Reported
Level reading date:	1935-02-11	Feet below surface:	7.10
Feet to sea level:	Not Reported	Note:	Not Reported
Level reading date:	1935-01-16	Feet below surface:	8.70
Feet to sea level:	Not Reported	Note:	Not Reported
Level reading date:	1934-11-05	Feet below surface:	18.90
Feet to sea level:	Not Reported	Note:	Not Reported
Level reading date:	1934-09-04	Feet below surface:	23.30
Feet to sea level:	Not Reported	Note:	Not Reported
Level reading date:	1934-07-31	Feet below surface:	23.30
Feet to sea level:	Not Reported	Note:	Not Reported
Level reading date:	1934-06-28	Feet below surface:	20.20
Feet to sea level:	Not Reported	Note:	Not Reported
Level reading date:	1934-06-06	Feet below surface:	19.80
Feet to sea level:	Not Reported	Note:	Not Reported
Level reading date:	1934-05-09	Feet below surface:	18.00
Feet to sea level:	Not Reported	Note:	Not Reported
Level reading date:	1934-04-06	Feet below surface:	18.00
Feet to sea level:	Not Reported	Note:	Not Reported
Level reading date:	1934-03-05	Feet below surface:	5.80
Feet to sea level:	Not Reported	Note:	Not Reported
Level reading date:	1934-02-07	Feet below surface:	9.30
Feet to sea level:	Not Reported	Note:	Not Reported
Level reading date:	1934-01-03	Feet below surface:	6.70
Feet to sea level:	Not Reported	Note:	Not Reported
Level reading date:	1933-11-07	Feet below surface:	17.10
Feet to sea level:	Not Reported	Note:	Not Reported
Level reading date:	1933-10-05	Feet below surface:	18.00
Feet to sea level:	Not Reported	Note:	Not Reported
Level reading date:	1933-09-06	Feet below surface:	18.40
Feet to sea level:	Not Reported	Note:	Not Reported
Level reading date:	1933-08-05	Feet below surface:	19.70
Feet to sea level:	Not Reported	Note:	Not Reported
Level reading date:	1933-07-07	Feet below surface:	17.40
Feet to sea level:	Not Reported	Note:	Not Reported

## GEOCHECK® - PHYSICAL SETTING SOURCE MAP FINDINGS

Level reading date:	1933-06-12	Feet below surface:	17.30
Feet to sea level:	Not Reported	Note:	Not Reported
Level reading date:	1931-10-03	Feet below surface:	20.80
Feet to sea level:	Not Reported	Note:	Not Reported
Level reading date:	1931-09-26	Feet below surface:	20.40
Feet to sea level:	Not Reported	Note:	Not Reported
Level reading date:	1931-09-18	Feet below surface:	18.60
Feet to sea level:	Not Reported	Note:	Not Reported
Level reading date:	1931-09-11	Feet below surface:	18.30
Feet to sea level:	Not Reported	Note:	Not Reported
Level reading date:	1931-09-10	Feet below surface:	17.70
Feet to sea level:	Not Reported	Note:	Not Reported
Level reading date:	1931-09-09	Feet below surface:	17.20
Feet to sea level:	Not Reported	Note:	Not Reported
Level reading date:	1931-09-08	Feet below surface:	17.10
Feet to sea level:	Not Reported	Note:	Not Reported
Level reading date:	1931-09-07	Feet below surface:	17.00
Feet to sea level:	Not Reported	Note:	Not Reported
Level reading date:	1931-09-06	Feet below surface:	17.30
Feet to sea level:	Not Reported	Note:	Not Reported
Level reading date:	1931-09-05	Feet below surface:	18.00
Feet to sea level:	Not Reported	Note:	Not Reported
Level reading date:	1931-09-04	Feet below surface:	16.00
Feet to sea level:	Not Reported	Note:	Not Reported
Level reading date:	1931-09-03	Feet below surface:	15.50
Feet to sea level:	Not Reported	Note:	Not Reported
Level reading date:	1931-09-01	Feet below surface:	14.00
Feet to sea level:	Not Reported	Note:	Not Reported
Level reading date:	1931-08-31	Feet below surface:	11.50
Feet to sea level:	Not Reported	Note:	Not Reported
Level reading date:	1931-08-29	Feet below surface:	20.20
Feet to sea level:	Not Reported	Note:	Not Reported
Level reading date:	1931-08-28	Feet below surface:	21.70
Feet to sea level:	Not Reported	Note:	Not Reported
Level reading date:	1931-08-27	Feet below surface:	21.50
Feet to sea level:	Not Reported	Note:	Not Reported
Level reading date:	1931-08-26	Feet below surface:	20.30
Feet to sea level:	Not Reported	Note:	Not Reported
Level reading date:	1931-08-25	Feet below surface:	22.00
Feet to sea level:	Not Reported	Note:	Not Reported
Level reading date:	1931-08-22	Feet below surface:	20.30
Feet to sea level:	Not Reported	Note:	Not Reported

## GEOCHECK® - PHYSICAL SETTING SOURCE MAP FINDINGS

Level reading date:	1931-08-21	Feet below surface:	21.80
Feet to sea level:	Not Reported	Note:	Not Reported
Level reading date:	1931-08-19	Feet below surface:	20.60
Feet to sea level:	Not Reported	Note:	Not Reported
Level reading date:	1931-08-14	Feet below surface:	20.20
Feet to sea level:	Not Reported	Note:	Not Reported
Level reading date:	1931-08-13	Feet below surface:	20.90
Feet to sea level:	Not Reported	Note:	Not Reported
Level reading date:	1931-08-12	Feet below surface:	21.70
Feet to sea level:	Not Reported	Note:	Not Reported
Level reading date:	1931-08-11	Feet below surface:	21.40
Feet to sea level:	Not Reported	Note:	Not Reported
Level reading date:	1931-08-07	Feet below surface:	19.60
Feet to sea level:	Not Reported	Note:	Not Reported
Level reading date:	1931-08-04	Feet below surface:	21.10
Feet to sea level:	Not Reported	Note:	Not Reported
Level reading date:	1931-08-03	Feet below surface:	20.80
Feet to sea level:	Not Reported	Note:	Not Reported
Level reading date:	1931-07-30	Feet below surface:	63.30
Feet to sea level:	Not Reported	Note:	The site was being pumped.
Level reading date:	1931-07-29	Feet below surface:	20.30
Feet to sea level:	Not Reported	Note:	The site was being pumped.

**221  
SSE  
1/2 - 1 Mile  
Higher**

**CA WELLS    CADWR0000037287**

Well ID:	01S04W23H001S	Well Type:	UNK
Source:	Department of Water Resources		
Other Name:	01S04W23H001S	GAMA PFAS Testing:	Not Reported
Groundwater Quality Data:	<a href="https://gamagroundwater.waterboards.ca.gov/gama/gamamap/public/GamaDataDisplay.asp?dataset=DWR&amp;samp_date=&amp;global_id=&amp;assigned_name=01S04W23H001S&amp;store_num=">https://gamagroundwater.waterboards.ca.gov/gama/gamamap/public/GamaDataDisplay.asp?dataset=DWR&amp;samp_date=&amp;global_id=&amp;assigned_name=01S04W23H001S&amp;store_num=</a>		
GeoTracker Data:	Not Reported		

**AN222  
North  
1/2 - 1 Mile  
Higher**

**CA WELLS    CADWR9000006754**

State Well #:	01S04W11Q001S	Station ID:	26796
Well Name:	Not Reported	Basin Name:	San Bernardino
Well Use:	Unknown	Well Type:	Unknown
Well Depth:	0	Well Completion Rpt #:	Not Reported

## GEOCHECK® - PHYSICAL SETTING SOURCE MAP FINDINGS

Map ID  
Direction  
Distance  
Elevation

Database      EDR ID Number

**AP223**  
**WSW**  
**1/2 - 1 Mile**  
**Lower**

**CA WELLS      CADWR9000006649**

State Well #:	01S04W22A001S	Station ID:	4252
Well Name:	Not Reported	Basin Name:	San Bernardino
Well Use:	Unknown	Well Type:	Unknown
Well Depth:	0	Well Completion Rpt #:	Not Reported

**AR224**  
**SW**  
**1/2 - 1 Mile**  
**Lower**

**CA WELLS      CADDW0000017993**

Well ID:	3310031-102	Well Type:	MUNICIPAL
Source:	Department of Health Services		
Other Name:	WARREN WELL 03 - INACTIVE	GAMA PFAS Testing:	Not Reported
Groundwater Quality Data:	<a href="https://gamagroundwater.waterboards.ca.gov/gama/gamamap/public/GamaDataDisplay.asp?dataset=DHS&amp;samp_date=&amp;global_id=&amp;assigned_name=3310031-102&amp;store_num=">https://gamagroundwater.waterboards.ca.gov/gama/gamamap/public/GamaDataDisplay.asp?dataset=DHS&amp;samp_date=&amp;global_id=&amp;assigned_name=3310031-102&amp;store_num=</a>		
GeoTracker Data:	Not Reported		

**AS225**  
**South**  
**1/2 - 1 Mile**  
**Higher**

**CA WELLS      CADWR0000000464**

Well ID:	01S04W23K002S	Well Type:	UNK
Source:	Department of Water Resources		
Other Name:	01S04W23K002S	GAMA PFAS Testing:	Not Reported
Groundwater Quality Data:	<a href="https://gamagroundwater.waterboards.ca.gov/gama/gamamap/public/GamaDataDisplay.asp?dataset=DWR&amp;samp_date=&amp;global_id=&amp;assigned_name=01S04W23K002S&amp;store_num=">https://gamagroundwater.waterboards.ca.gov/gama/gamamap/public/GamaDataDisplay.asp?dataset=DWR&amp;samp_date=&amp;global_id=&amp;assigned_name=01S04W23K002S&amp;store_num=</a>		
GeoTracker Data:	Not Reported		

**AS226**  
**South**  
**1/2 - 1 Mile**  
**Higher**

**CA WELLS      CADWR00000002738**

Well ID:	01S04W23K001S	Well Type:	UNK
Source:	Department of Water Resources		
Other Name:	01S04W23K001S	GAMA PFAS Testing:	Not Reported
Groundwater Quality Data:	<a href="https://gamagroundwater.waterboards.ca.gov/gama/gamamap/public/GamaDataDisplay.asp?dataset=DWR&amp;samp_date=&amp;global_id=&amp;assigned_name=01S04W23K001S&amp;store_num=">https://gamagroundwater.waterboards.ca.gov/gama/gamamap/public/GamaDataDisplay.asp?dataset=DWR&amp;samp_date=&amp;global_id=&amp;assigned_name=01S04W23K001S&amp;store_num=</a>		
GeoTracker Data:	Not Reported		

## GEOCHECK® - PHYSICAL SETTING SOURCE MAP FINDINGS

Map ID  
 Direction  
 Distance  
 Elevation

Database      EDR ID Number

**AR227**  
**SW**  
**1/2 - 1 Mile**  
**Lower**

**CA WELLS      CAUSGSN00008406**

Well ID:	USGS-340421117164401	Well Type:	UNK
Source:	United States Geological Survey		
Other Name:	USGS-340421117164401	GAMA PFAS Testing:	Not Reported
Groundwater Quality Data:	<a href="https://gamagroundwater.waterboards.ca.gov/gama/gamamap/public/GamaDataDisplay.asp?dataset=USGSNEW&amp;amp_date=&amp;global_id=&amp;assigned_name=USGS-340421117164401&amp;store_num=">https://gamagroundwater.waterboards.ca.gov/gama/gamamap/public/GamaDataDisplay.asp?dataset=USGSNEW&amp;amp_date=&amp;global_id=&amp;assigned_name=USGS-340421117164401&amp;store_num=</a>		
GeoTracker Data:	Not Reported		

**AR228**  
**SW**  
**1/2 - 1 Mile**  
**Lower**

**FED USGS      USGS40000140562**

Organization ID:	USGS-CA		
Organization Name:	USGS California Water Science Center		
Monitor Location:	001S004W22H003S	Type:	Well
Description:	Not Reported	HUC:	18070203
Drainage Area:	Not Reported	Drainage Area Units:	Not Reported
Contrib Drainage Area:	Not Reported	Contrib Drainage Area Unts:	Not Reported
Aquifer:	California Coastal Basin aquifers		
Formation Type:	Not Reported	Aquifer Type:	Not Reported
Construction Date:	19480101	Well Depth:	861
Well Depth Units:	ft	Well Hole Depth:	861
Well Hole Depth Units:	ft		

Ground water levels,Number of Measurements:	303	Level reading date:	1970-03-31
Feet below surface:	82.80	Feet to sea level:	Not Reported
Note:	Not Reported		
Level reading date:	1969-11-28	Feet below surface:	110.70
Feet to sea level:	Not Reported	Note:	Not Reported
Level reading date:	1969-01-03	Feet below surface:	114.90
Feet to sea level:	Not Reported	Note:	Not Reported
Level reading date:	1968-05-03	Feet below surface:	102.90
Feet to sea level:	Not Reported	Note:	Not Reported
Level reading date:	1967-11-30	Feet below surface:	97.90
Feet to sea level:	Not Reported	Note:	Not Reported
Level reading date:	1967-09-08	Feet below surface:	128.00
Feet to sea level:	Not Reported	Note:	Not Reported
Level reading date:	1967-08-04	Feet below surface:	117.00
Feet to sea level:	Not Reported	Note:	Not Reported
Level reading date:	1967-07-07	Feet below surface:	107.00
Feet to sea level:	Not Reported	Note:	Not Reported
Level reading date:	1967-06-02	Feet below surface:	95.00
Feet to sea level:	Not Reported	Note:	Not Reported

## GEOCHECK® - PHYSICAL SETTING SOURCE MAP FINDINGS

Level reading date:	1967-05-05	Feet below surface:	85.00
Feet to sea level:	Not Reported	Note:	Not Reported
Level reading date:	1967-04-07	Feet below surface:	90.00
Feet to sea level:	Not Reported	Note:	Not Reported
Level reading date:	1967-03-03	Feet below surface:	96.00
Feet to sea level:	Not Reported	Note:	Not Reported
Level reading date:	1967-02-03	Feet below surface:	82.00
Feet to sea level:	Not Reported	Note:	Not Reported
Level reading date:	1967-01-06	Feet below surface:	85.00
Feet to sea level:	Not Reported	Note:	Not Reported
Level reading date:	1966-12-02	Feet below surface:	104.00
Feet to sea level:	Not Reported	Note:	Not Reported
Level reading date:	1966-11-04	Feet below surface:	114.00
Feet to sea level:	Not Reported	Note:	Not Reported
Level reading date:	1966-10-07	Feet below surface:	110.00
Feet to sea level:	Not Reported	Note:	Not Reported
Level reading date:	1966-09-23	Feet below surface:	119.00
Feet to sea level:	Not Reported	Note:	Not Reported
Level reading date:	1966-08-26	Feet below surface:	120.00
Feet to sea level:	Not Reported	Note:	Not Reported
Level reading date:	1966-07-29	Feet below surface:	122.00
Feet to sea level:	Not Reported	Note:	Not Reported
Level reading date:	1966-06-03	Feet below surface:	90.80
Feet to sea level:	Not Reported	Note:	Not Reported
Level reading date:	1966-05-06	Feet below surface:	99.00
Feet to sea level:	Not Reported	Note:	Not Reported
Level reading date:	1966-04-15	Feet below surface:	99.00
Feet to sea level:	Not Reported	Note:	Not Reported
Level reading date:	1966-03-18	Feet below surface:	87.00
Feet to sea level:	Not Reported	Note:	Not Reported
Level reading date:	1966-02-18	Feet below surface:	81.00
Feet to sea level:	Not Reported	Note:	Not Reported
Level reading date:	1966-01-14	Feet below surface:	87.00
Feet to sea level:	Not Reported	Note:	Not Reported
Level reading date:	1965-12-24	Feet below surface:	88.00
Feet to sea level:	Not Reported	Note:	Not Reported
Level reading date:	1965-11-19	Feet below surface:	93.00
Feet to sea level:	Not Reported	Note:	Not Reported
Level reading date:	1965-10-22	Feet below surface:	103.00
Feet to sea level:	Not Reported	Note:	Not Reported
Level reading date:	1965-09-03	Feet below surface:	113.00
Feet to sea level:	Not Reported	Note:	Not Reported

## GEOCHECK® - PHYSICAL SETTING SOURCE MAP FINDINGS

Level reading date:	1965-06-11	Feet below surface:	96.00
Feet to sea level:	Not Reported	Note:	Not Reported
Level reading date:	1965-05-14	Feet below surface:	78.20
Feet to sea level:	Not Reported	Note:	Not Reported
Level reading date:	1965-04-16	Feet below surface:	78.00
Feet to sea level:	Not Reported	Note:	Not Reported
Level reading date:	1965-04-02	Feet below surface:	83.60
Feet to sea level:	Not Reported	Note:	Not Reported
Level reading date:	1965-03-19	Feet below surface:	81.60
Feet to sea level:	Not Reported	Note:	Not Reported
Level reading date:	1965-03-05	Feet below surface:	89.30
Feet to sea level:	Not Reported	Note:	Not Reported
Level reading date:	1965-02-19	Feet below surface:	92.80
Feet to sea level:	Not Reported	Note:	Not Reported
Level reading date:	1965-02-05	Feet below surface:	91.00
Feet to sea level:	Not Reported	Note:	Not Reported
Level reading date:	1965-01-15	Feet below surface:	83.00
Feet to sea level:	Not Reported	Note:	Not Reported
Level reading date:	1965-01-02	Feet below surface:	85.00
Feet to sea level:	Not Reported	Note:	Not Reported
Level reading date:	1964-12-18	Feet below surface:	89.90
Feet to sea level:	Not Reported	Note:	Not Reported
Level reading date:	1964-12-04	Feet below surface:	89.00
Feet to sea level:	Not Reported	Note:	Not Reported
Level reading date:	1964-11-20	Feet below surface:	87.00
Feet to sea level:	Not Reported	Note:	Not Reported
Level reading date:	1964-11-04	Feet below surface:	97.00
Feet to sea level:	Not Reported	Note:	Not Reported
Level reading date:	1964-10-23	Feet below surface:	96.60
Feet to sea level:	Not Reported	Note:	Not Reported
Level reading date:	1964-09-25	Feet below surface:	109.00
Feet to sea level:	Not Reported	Note:	Not Reported
Level reading date:	1964-09-11	Feet below surface:	111.00
Feet to sea level:	Not Reported	Note:	Not Reported
Level reading date:	1964-08-28	Feet below surface:	107.00
Feet to sea level:	Not Reported	Note:	Not Reported
Level reading date:	1964-08-14	Feet below surface:	107.30
Feet to sea level:	Not Reported	Note:	Not Reported
Level reading date:	1964-07-17	Feet below surface:	180.90
Feet to sea level:	Not Reported	Note:	The site was being pumped.
Level reading date:	1964-06-19	Feet below surface:	176.00
Feet to sea level:	Not Reported	Note:	Not Reported

## GEOCHECK® - PHYSICAL SETTING SOURCE MAP FINDINGS

Level reading date:	1964-05-15	Feet below surface:	171.60
Feet to sea level:	Not Reported	Note:	The site was being pumped.
Level reading date:	1964-05-01	Feet below surface:	84.90
Feet to sea level:	Not Reported	Note:	Not Reported
Level reading date:	1964-04-10	Feet below surface:	74.00
Feet to sea level:	Not Reported	Note:	Not Reported
Level reading date:	1964-03-13	Feet below surface:	82.00
Feet to sea level:	Not Reported	Note:	Not Reported
Level reading date:	1964-02-14	Feet below surface:	76.90
Feet to sea level:	Not Reported	Note:	Not Reported
Level reading date:	1964-01-10	Feet below surface:	84.30
Feet to sea level:	Not Reported	Note:	Not Reported
Level reading date:	1963-12-13	Feet below surface:	87.60
Feet to sea level:	Not Reported	Note:	Not Reported
Level reading date:	1963-11-29	Feet below surface:	75.00
Feet to sea level:	Not Reported	Note:	Not Reported
Level reading date:	1963-11-15	Feet below surface:	85.30
Feet to sea level:	Not Reported	Note:	Not Reported
Level reading date:	1963-11-01	Feet below surface:	85.30
Feet to sea level:	Not Reported	Note:	Not Reported
Level reading date:	1963-10-18	Feet below surface:	86.00
Feet to sea level:	Not Reported	Note:	Not Reported
Level reading date:	1963-10-04	Feet below surface:	79.00
Feet to sea level:	Not Reported	Note:	Not Reported
Level reading date:	1963-09-13	Feet below surface:	175.30
Feet to sea level:	Not Reported	Note:	The site was being pumped.
Level reading date:	1963-08-30	Feet below surface:	177.30
Feet to sea level:	Not Reported	Note:	The site was being pumped.
Level reading date:	1963-08-16	Feet below surface:	176.60
Feet to sea level:	Not Reported	Note:	The site was being pumped.
Level reading date:	1963-08-01	Feet below surface:	174.30
Feet to sea level:	Not Reported	Note:	The site was being pumped.
Level reading date:	1963-07-12	Feet below surface:	173.30
Feet to sea level:	Not Reported	Note:	The site was being pumped.
Level reading date:	1963-06-21	Feet below surface:	82.00
Feet to sea level:	Not Reported	Note:	Not Reported
Level reading date:	1963-06-07	Feet below surface:	79.60
Feet to sea level:	Not Reported	Note:	Not Reported
Level reading date:	1963-05-24	Feet below surface:	76.60
Feet to sea level:	Not Reported	Note:	Not Reported
Level reading date:	1963-05-10	Feet below surface:	76.00
Feet to sea level:	Not Reported	Note:	Not Reported



## GEOCHECK® - PHYSICAL SETTING SOURCE MAP FINDINGS

Level reading date:	1963-04-26	Feet below surface:	68.00
Feet to sea level:	Not Reported	Note:	Not Reported
Level reading date:	1963-03-29	Feet below surface:	60.60
Feet to sea level:	Not Reported	Note:	Not Reported
Level reading date:	1963-03-15	Feet below surface:	70.60
Feet to sea level:	Not Reported	Note:	Not Reported
Level reading date:	1963-03-01	Feet below surface:	66.90
Feet to sea level:	Not Reported	Note:	Not Reported
Level reading date:	1963-02-08	Feet below surface:	84.00
Feet to sea level:	Not Reported	Note:	Not Reported
Level reading date:	1963-01-26	Feet below surface:	77.00
Feet to sea level:	Not Reported	Note:	Not Reported
Level reading date:	1962-12-21	Feet below surface:	75.00
Feet to sea level:	Not Reported	Note:	Not Reported
Level reading date:	1962-12-08	Feet below surface:	72.00
Feet to sea level:	Not Reported	Note:	Not Reported
Level reading date:	1962-11-23	Feet below surface:	70.00
Feet to sea level:	Not Reported	Note:	Not Reported
Level reading date:	1962-11-09	Feet below surface:	162.30
Feet to sea level:	Not Reported	Note:	The site was being pumped.
Level reading date:	1962-10-26	Feet below surface:	163.60
Feet to sea level:	Not Reported	Note:	The site was being pumped.
Level reading date:	1962-10-12	Feet below surface:	164.00
Feet to sea level:	Not Reported	Note:	The site was being pumped.
Level reading date:	1962-09-28	Feet below surface:	76.00
Feet to sea level:	Not Reported	Note:	Not Reported
Level reading date:	1962-09-14	Feet below surface:	166.00
Feet to sea level:	Not Reported	Note:	The site was being pumped.
Level reading date:	1962-08-31	Feet below surface:	164.60
Feet to sea level:	Not Reported	Note:	The site was being pumped.
Level reading date:	1962-08-17	Feet below surface:	163.00
Feet to sea level:	Not Reported	Note:	The site was being pumped.
Level reading date:	1962-08-03	Feet below surface:	165.30
Feet to sea level:	Not Reported	Note:	The site was being pumped.
Level reading date:	1962-07-20	Feet below surface:	79.00
Feet to sea level:	Not Reported	Note:	Not Reported
Level reading date:	1962-06-29	Feet below surface:	75.50
Feet to sea level:	Not Reported	Note:	Not Reported
Level reading date:	1962-06-15	Feet below surface:	68.00
Feet to sea level:	Not Reported	Note:	Not Reported
Level reading date:	1962-06-01	Feet below surface:	68.00
Feet to sea level:	Not Reported	Note:	Not Reported

## GEOCHECK® - PHYSICAL SETTING SOURCE MAP FINDINGS

Level reading date:	1962-05-18	Feet below surface:	63.00
Feet to sea level:	Not Reported	Note:	Not Reported
Level reading date:	1962-05-04	Feet below surface:	160.50
Feet to sea level:	Not Reported	Note:	The site was being pumped.
Level reading date:	1962-04-13	Feet below surface:	163.00
Feet to sea level:	Not Reported	Note:	The site was being pumped.
Level reading date:	1962-03-30	Feet below surface:	39.80
Feet to sea level:	Not Reported	Note:	Not Reported
Level reading date:	1962-03-16	Feet below surface:	41.00
Feet to sea level:	Not Reported	Note:	Not Reported
Level reading date:	1962-03-02	Feet below surface:	45.30
Feet to sea level:	Not Reported	Note:	Not Reported
Level reading date:	1962-02-22	Feet below surface:	46.00
Feet to sea level:	Not Reported	Note:	Not Reported
Level reading date:	1962-02-02	Feet below surface:	158.00
Feet to sea level:	Not Reported	Note:	The site was being pumped.
Level reading date:	1962-01-05	Feet below surface:	60.00
Feet to sea level:	Not Reported	Note:	Not Reported
Level reading date:	1961-12-08	Feet below surface:	59.00
Feet to sea level:	Not Reported	Note:	Not Reported
Level reading date:	1961-11-17	Feet below surface:	73.00
Feet to sea level:	Not Reported	Note:	Not Reported
Level reading date:	1961-11-03	Feet below surface:	75.50
Feet to sea level:	Not Reported	Note:	Not Reported
Level reading date:	1961-10-13	Feet below surface:	162.00
Feet to sea level:	Not Reported	Note:	The site was being pumped.
Level reading date:	1961-09-29	Feet below surface:	164.00
Feet to sea level:	Not Reported	Note:	The site was being pumped.
Level reading date:	1961-09-15	Feet below surface:	163.00
Feet to sea level:	Not Reported	Note:	The site was being pumped.
Level reading date:	1961-09-01	Feet below surface:	80.00
Feet to sea level:	Not Reported	Note:	Not Reported
Level reading date:	1961-08-18	Feet below surface:	167.00
Feet to sea level:	Not Reported	Note:	The site was being pumped.
Level reading date:	1961-08-04	Feet below surface:	79.00
Feet to sea level:	Not Reported	Note:	Not Reported
Level reading date:	1961-07-14	Feet below surface:	165.50
Feet to sea level:	Not Reported	Note:	The site was being pumped.
Level reading date:	1961-06-30	Feet below surface:	83.50
Feet to sea level:	Not Reported	Note:	Not Reported
Level reading date:	1961-06-16	Feet below surface:	168.00
Feet to sea level:	Not Reported	Note:	Not Reported

## GEOCHECK® - PHYSICAL SETTING SOURCE MAP FINDINGS

Level reading date:	1961-06-02	Feet below surface:	65.00
Feet to sea level:	Not Reported	Note:	Not Reported
Level reading date:	1961-05-12	Feet below surface:	63.60
Feet to sea level:	Not Reported	Note:	Not Reported
Level reading date:	1961-05-05	Feet below surface:	62.00
Feet to sea level:	Not Reported	Note:	Not Reported
Level reading date:	1961-04-14	Feet below surface:	60.60
Feet to sea level:	Not Reported	Note:	Not Reported
Level reading date:	1961-03-31	Feet below surface:	54.00
Feet to sea level:	Not Reported	Note:	Not Reported
Level reading date:	1961-03-16	Feet below surface:	57.60
Feet to sea level:	Not Reported	Note:	Not Reported
Level reading date:	1961-03-03	Feet below surface:	165.00
Feet to sea level:	Not Reported	Note:	The site was being pumped.
Level reading date:	1961-02-17	Feet below surface:	60.00
Feet to sea level:	Not Reported	Note:	Not Reported
Level reading date:	1961-02-02	Feet below surface:	49.60
Feet to sea level:	Not Reported	Note:	Not Reported
Level reading date:	1961-01-20	Feet below surface:	165.00
Feet to sea level:	Not Reported	Note:	The site was being pumped.
Level reading date:	1961-01-06	Feet below surface:	58.00
Feet to sea level:	Not Reported	Note:	Not Reported
Level reading date:	1960-12-23	Feet below surface:	61.60
Feet to sea level:	Not Reported	Note:	Not Reported
Level reading date:	1960-11-25	Feet below surface:	55.30
Feet to sea level:	Not Reported	Note:	Not Reported
Level reading date:	1960-11-11	Feet below surface:	50.10
Feet to sea level:	Not Reported	Note:	Not Reported
Level reading date:	1960-10-28	Feet below surface:	61.60
Feet to sea level:	Not Reported	Note:	Not Reported
Level reading date:	1960-10-14	Feet below surface:	59.30
Feet to sea level:	Not Reported	Note:	Not Reported
Level reading date:	1960-09-30	Feet below surface:	59.30
Feet to sea level:	Not Reported	Note:	Not Reported
Level reading date:	1960-09-14	Feet below surface:	68.00
Feet to sea level:	Not Reported	Note:	Not Reported
Level reading date:	1960-09-02	Feet below surface:	62.90
Feet to sea level:	Not Reported	Note:	Not Reported
Level reading date:	1960-08-19	Feet below surface:	160.00
Feet to sea level:	Not Reported	Note:	The site was being pumped.
Level reading date:	1960-08-05	Feet below surface:	162.60
Feet to sea level:	Not Reported	Note:	The site was being pumped.

## GEOCHECK® - PHYSICAL SETTING SOURCE MAP FINDINGS

Level reading date:	1960-07-15	Feet below surface:	161.00
Feet to sea level:	Not Reported	Note:	The site was being pumped.
Level reading date:	1960-07-01	Feet below surface:	158.00
Feet to sea level:	Not Reported	Note:	The site was being pumped.
Level reading date:	1960-06-24	Feet below surface:	151.00
Feet to sea level:	Not Reported	Note:	The site was being pumped.
Level reading date:	1960-06-10	Feet below surface:	53.00
Feet to sea level:	Not Reported	Note:	Not Reported
Level reading date:	1960-05-27	Feet below surface:	163.00
Feet to sea level:	Not Reported	Note:	The site was being pumped.
Level reading date:	1960-05-20	Feet below surface:	158.00
Feet to sea level:	Not Reported	Note:	The site was being pumped.
Level reading date:	1960-04-29	Feet below surface:	39.50
Feet to sea level:	Not Reported	Note:	Not Reported
Level reading date:	1960-04-15	Feet below surface:	165.00
Feet to sea level:	Not Reported	Note:	The site was being pumped.
Level reading date:	1960-04-01	Feet below surface:	160.00
Feet to sea level:	Not Reported	Note:	The site was being pumped.
Level reading date:	1960-03-18	Feet below surface:	29.00
Feet to sea level:	Not Reported	Note:	The site was being pumped.
Level reading date:	1960-03-04	Feet below surface:	16.50
Feet to sea level:	Not Reported	Note:	Not Reported
Level reading date:	1960-02-19	Feet below surface:	22.00
Feet to sea level:	Not Reported	Note:	Not Reported
Level reading date:	1960-01-29	Feet below surface:	25.50
Feet to sea level:	Not Reported	Note:	Not Reported
Level reading date:	1960-01-15	Feet below surface:	29.00
Feet to sea level:	Not Reported	Note:	Not Reported
Level reading date:	1960-01-03	Feet below surface:	38.30
Feet to sea level:	Not Reported	Note:	Not Reported
Level reading date:	1959-12-18	Feet below surface:	56.00
Feet to sea level:	Not Reported	Note:	Not Reported
Level reading date:	1959-12-04	Feet below surface:	58.30
Feet to sea level:	Not Reported	Note:	Not Reported
Level reading date:	1959-11-13	Feet below surface:	57.30
Feet to sea level:	Not Reported	Note:	Not Reported
Level reading date:	1959-11-02	Feet below surface:	57.00
Feet to sea level:	Not Reported	Note:	Not Reported
Level reading date:	1959-10-19	Feet below surface:	61.00
Feet to sea level:	Not Reported	Note:	Not Reported
Level reading date:	1959-10-02	Feet below surface:	53.00
Feet to sea level:	Not Reported	Note:	Not Reported

## GEOCHECK® - PHYSICAL SETTING SOURCE MAP FINDINGS

Level reading date:	1959-09-25	Feet below surface:	55.30
Feet to sea level:	Not Reported	Note:	Not Reported
Level reading date:	1959-09-18	Feet below surface:	54.00
Feet to sea level:	Not Reported	Note:	Not Reported
Level reading date:	1959-09-11	Feet below surface:	154.00
Feet to sea level:	Not Reported	Note:	The site was being pumped.
Level reading date:	1959-09-04	Feet below surface:	156.00
Feet to sea level:	Not Reported	Note:	The site was being pumped.
Level reading date:	1959-08-28	Feet below surface:	156.00
Feet to sea level:	Not Reported	Note:	The site was being pumped.
Level reading date:	1959-08-21	Feet below surface:	158.80
Feet to sea level:	Not Reported	Note:	The site was being pumped.
Level reading date:	1959-08-14	Feet below surface:	159.00
Feet to sea level:	Not Reported	Note:	The site was being pumped.
Level reading date:	1959-08-07	Feet below surface:	158.50
Feet to sea level:	Not Reported	Note:	The site was being pumped.
Level reading date:	1959-07-31	Feet below surface:	159.00
Feet to sea level:	Not Reported	Note:	The site was being pumped.
Level reading date:	1959-07-24	Feet below surface:	159.00
Feet to sea level:	Not Reported	Note:	The site was being pumped.
Level reading date:	1959-07-17	Feet below surface:	159.00
Feet to sea level:	Not Reported	Note:	The site was being pumped.
Level reading date:	1959-07-10	Feet below surface:	159.00
Feet to sea level:	Not Reported	Note:	The site was being pumped.
Level reading date:	1959-07-03	Feet below surface:	158.30
Feet to sea level:	Not Reported	Note:	The site was being pumped.
Level reading date:	1959-06-26	Feet below surface:	51.60
Feet to sea level:	Not Reported	Note:	Not Reported
Level reading date:	1959-06-19	Feet below surface:	157.90
Feet to sea level:	Not Reported	Note:	The site was being pumped.
Level reading date:	1959-06-12	Feet below surface:	154.60
Feet to sea level:	Not Reported	Note:	The site was being pumped.
Level reading date:	1959-06-05	Feet below surface:	50.90
Feet to sea level:	Not Reported	Note:	Not Reported
Level reading date:	1959-05-22	Feet below surface:	152.00
Feet to sea level:	Not Reported	Note:	The site was being pumped.
Level reading date:	1959-05-15	Feet below surface:	152.00
Feet to sea level:	Not Reported	Note:	The site was being pumped.
Level reading date:	1959-05-01	Feet below surface:	43.30
Feet to sea level:	Not Reported	Note:	Not Reported
Level reading date:	1959-04-24	Feet below surface:	46.30
Feet to sea level:	Not Reported	Note:	Not Reported

## GEOCHECK® - PHYSICAL SETTING SOURCE MAP FINDINGS

Level reading date:	1959-04-17	Feet below surface:	39.30
Feet to sea level:	Not Reported	Note:	Not Reported
Level reading date:	1959-04-10	Feet below surface:	40.90
Feet to sea level:	Not Reported	Note:	Not Reported
Level reading date:	1959-03-27	Feet below surface:	36.60
Feet to sea level:	Not Reported	Note:	Not Reported
Level reading date:	1959-03-13	Feet below surface:	17.30
Feet to sea level:	Not Reported	Note:	Not Reported
Level reading date:	1959-02-20	Feet below surface:	20.30
Feet to sea level:	Not Reported	Note:	Not Reported
Level reading date:	1959-02-06	Feet below surface:	41.90
Feet to sea level:	Not Reported	Note:	Not Reported
Level reading date:	1959-01-23	Feet below surface:	33.90
Feet to sea level:	Not Reported	Note:	Not Reported
Level reading date:	1959-01-02	Feet below surface:	38.60
Feet to sea level:	Not Reported	Note:	Not Reported
Level reading date:	1958-12-19	Feet below surface:	41.60
Feet to sea level:	Not Reported	Note:	Not Reported
Level reading date:	1958-12-05	Feet below surface:	44.30
Feet to sea level:	Not Reported	Note:	Not Reported
Level reading date:	1958-11-21	Feet below surface:	45.00
Feet to sea level:	Not Reported	Note:	Not Reported
Level reading date:	1958-11-07	Feet below surface:	151.00
Feet to sea level:	Not Reported	Note:	The site was being pumped.
Level reading date:	1958-10-24	Feet below surface:	42.30
Feet to sea level:	Not Reported	Note:	Not Reported
Level reading date:	1958-10-17	Feet below surface:	155.30
Feet to sea level:	Not Reported	Note:	The site was being pumped.
Level reading date:	1958-10-10	Feet below surface:	45.00
Feet to sea level:	Not Reported	Note:	Not Reported
Level reading date:	1958-10-03	Feet below surface:	155.00
Feet to sea level:	Not Reported	Note:	The site was being pumped.
Level reading date:	1958-09-26	Feet below surface:	156.00
Feet to sea level:	Not Reported	Note:	The site was being pumped.
Level reading date:	1958-09-19	Feet below surface:	157.00
Feet to sea level:	Not Reported	Note:	The site was being pumped.
Level reading date:	1958-09-13	Feet below surface:	158.60
Feet to sea level:	Not Reported	Note:	The site was being pumped.
Level reading date:	1958-09-05	Feet below surface:	158.60
Feet to sea level:	Not Reported	Note:	The site was being pumped.
Level reading date:	1958-08-29	Feet below surface:	158.00
Feet to sea level:	Not Reported	Note:	The site was being pumped.

## GEOCHECK® - PHYSICAL SETTING SOURCE MAP FINDINGS

Level reading date:	1958-08-22	Feet below surface:	48.60
Feet to sea level:	Not Reported	Note:	Not Reported
Level reading date:	1958-08-16	Feet below surface:	48.00
Feet to sea level:	Not Reported	Note:	Not Reported
Level reading date:	1958-08-08	Feet below surface:	160.60
Feet to sea level:	Not Reported	Note:	The site was being pumped.
Level reading date:	1958-08-01	Feet below surface:	161.60
Feet to sea level:	Not Reported	Note:	The site was being pumped.
Level reading date:	1958-07-25	Feet below surface:	162.00
Feet to sea level:	Not Reported	Note:	The site was being pumped.
Level reading date:	1958-07-18	Feet below surface:	160.00
Feet to sea level:	Not Reported	Note:	The site was being pumped.
Level reading date:	1958-07-11	Feet below surface:	156.00
Feet to sea level:	Not Reported	Note:	The site was being pumped.
Level reading date:	1958-07-04	Feet below surface:	156.00
Feet to sea level:	Not Reported	Note:	The site was being pumped.
Level reading date:	1958-06-27	Feet below surface:	152.00
Feet to sea level:	Not Reported	Note:	The site was being pumped.
Level reading date:	1958-06-20	Feet below surface:	153.00
Feet to sea level:	Not Reported	Note:	The site was being pumped.
Level reading date:	1958-06-13	Feet below surface:	41.50
Feet to sea level:	Not Reported	Note:	Not Reported
Level reading date:	1958-06-06	Feet below surface:	41.30
Feet to sea level:	Not Reported	Note:	Not Reported
Level reading date:	1958-05-30	Feet below surface:	149.30
Feet to sea level:	Not Reported	Note:	The site was being pumped.
Level reading date:	1958-05-23	Feet below surface:	142.00
Feet to sea level:	Not Reported	Note:	The site was being pumped.
Level reading date:	1958-05-16	Feet below surface:	146.30
Feet to sea level:	Not Reported	Note:	The site was being pumped.
Level reading date:	1958-05-09	Feet below surface:	31.50
Feet to sea level:	Not Reported	Note:	Not Reported
Level reading date:	1958-04-25	Feet below surface:	15.30
Feet to sea level:	Not Reported	Note:	Not Reported
Level reading date:	1958-04-10	Feet below surface:	2.50
Feet to sea level:	Not Reported	Note:	Not Reported
Level reading date:	1958-03-29	Feet below surface:	8.00
Feet to sea level:	Not Reported	Note:	Not Reported
Level reading date:	1958-03-14	Feet below surface:	7.50
Feet to sea level:	Not Reported	Note:	Not Reported
Level reading date:	1958-02-21	Feet below surface:	13.80
Feet to sea level:	Not Reported	Note:	Not Reported

## GEOCHECK® - PHYSICAL SETTING SOURCE MAP FINDINGS

Level reading date:	1958-02-07	Feet below surface:	18.00
Feet to sea level:	Not Reported	Note:	Not Reported
Level reading date:	1958-01-24	Feet below surface:	41.80
Feet to sea level:	Not Reported	Note:	Not Reported
Level reading date:	1958-01-13	Feet below surface:	34.30
Feet to sea level:	Not Reported	Note:	Not Reported
Level reading date:	1957-12-27	Feet below surface:	22.00
Feet to sea level:	Not Reported	Note:	Not Reported
Level reading date:	1957-12-13	Feet below surface:	40.50
Feet to sea level:	Not Reported	Note:	Not Reported
Level reading date:	1957-11-29	Feet below surface:	47.00
Feet to sea level:	Not Reported	Note:	Not Reported
Level reading date:	1957-11-15	Feet below surface:	30.50
Feet to sea level:	Not Reported	Note:	Not Reported
Level reading date:	1957-11-01	Feet below surface:	39.30
Feet to sea level:	Not Reported	Note:	Not Reported
Level reading date:	1957-10-18	Feet below surface:	46.30
Feet to sea level:	Not Reported	Note:	Not Reported
Level reading date:	1957-10-04	Feet below surface:	54.80
Feet to sea level:	Not Reported	Note:	Not Reported
Level reading date:	1957-09-28	Feet below surface:	56.30
Feet to sea level:	Not Reported	Note:	Not Reported
Level reading date:	1957-09-20	Feet below surface:	53.00
Feet to sea level:	Not Reported	Note:	Not Reported
Level reading date:	1957-09-13	Feet below surface:	161.80
Feet to sea level:	Not Reported	Note:	The site was being pumped.
Level reading date:	1957-09-06	Feet below surface:	162.50
Feet to sea level:	Not Reported	Note:	The site was being pumped.
Level reading date:	1957-08-30	Feet below surface:	162.80
Feet to sea level:	Not Reported	Note:	The site was being pumped.
Level reading date:	1957-08-25	Feet below surface:	55.30
Feet to sea level:	Not Reported	Note:	Not Reported
Level reading date:	1957-08-23	Feet below surface:	158.30
Feet to sea level:	Not Reported	Note:	The site was being pumped.
Level reading date:	1957-08-16	Feet below surface:	168.80
Feet to sea level:	Not Reported	Note:	The site was being pumped.
Level reading date:	1957-08-09	Feet below surface:	164.50
Feet to sea level:	Not Reported	Note:	The site was being pumped.
Level reading date:	1957-08-02	Feet below surface:	164.50
Feet to sea level:	Not Reported	Note:	The site was being pumped.
Level reading date:	1957-07-26	Feet below surface:	162.00
Feet to sea level:	Not Reported	Note:	The site was being pumped.



## GEOCHECK® - PHYSICAL SETTING SOURCE MAP FINDINGS

Level reading date:	1957-07-19	Feet below surface:	163.50
Feet to sea level:	Not Reported	Note:	The site was being pumped.
Level reading date:	1957-07-12	Feet below surface:	164.00
Feet to sea level:	Not Reported	Note:	The site was being pumped.
Level reading date:	1957-07-05	Feet below surface:	161.50
Feet to sea level:	Not Reported	Note:	The site was being pumped.
Level reading date:	1957-06-29	Feet below surface:	51.30
Feet to sea level:	Not Reported	Note:	Not Reported
Level reading date:	1957-06-28	Feet below surface:	169.30
Feet to sea level:	Not Reported	Note:	The site was being pumped.
Level reading date:	1957-06-21	Feet below surface:	163.00
Feet to sea level:	Not Reported	Note:	The site was being pumped.
Level reading date:	1957-06-12	Feet below surface:	159.30
Feet to sea level:	Not Reported	Note:	The site was being pumped.
Level reading date:	1957-05-25	Feet below surface:	148.20
Feet to sea level:	Not Reported	Note:	The site was being pumped.
Level reading date:	1957-05-10	Feet below surface:	160.80
Feet to sea level:	Not Reported	Note:	Not Reported
Level reading date:	1957-05-08	Feet below surface:	32.80
Feet to sea level:	Not Reported	Note:	Not Reported
Level reading date:	1957-04-28	Feet below surface:	144.00
Feet to sea level:	Not Reported	Note:	The site was being pumped.
Level reading date:	1957-04-26	Feet below surface:	30.00
Feet to sea level:	Not Reported	Note:	Not Reported
Level reading date:	1957-04-01	Feet below surface:	155.50
Feet to sea level:	Not Reported	Note:	The site was being pumped.
Level reading date:	1957-03-15	Feet below surface:	10.00
Feet to sea level:	Not Reported	Note:	Not Reported
Level reading date:	1957-03-01	Feet below surface:	13.30
Feet to sea level:	Not Reported	Note:	Not Reported
Level reading date:	1957-02-15	Feet below surface:	15.30
Feet to sea level:	Not Reported	Note:	Not Reported
Level reading date:	1957-02-04	Feet below surface:	13.00
Feet to sea level:	Not Reported	Note:	Not Reported
Level reading date:	1957-01-21	Feet below surface:	28.80
Feet to sea level:	Not Reported	Note:	Not Reported
Level reading date:	1957-01-12	Feet below surface:	160.00
Feet to sea level:	Not Reported	Note:	The site was being pumped.
Level reading date:	1957-01-04	Feet below surface:	40.00
Feet to sea level:	Not Reported	Note:	Not Reported
Level reading date:	1956-12-14	Feet below surface:	44.50
Feet to sea level:	Not Reported	Note:	Not Reported

## GEOCHECK® - PHYSICAL SETTING SOURCE MAP FINDINGS

Level reading date:	1956-11-30	Feet below surface:	51.00
Feet to sea level:	Not Reported	Note:	Not Reported
Level reading date:	1956-11-16	Feet below surface:	51.30
Feet to sea level:	Not Reported	Note:	Not Reported
Level reading date:	1956-11-02	Feet below surface:	48.30
Feet to sea level:	Not Reported	Note:	Not Reported
Level reading date:	1956-10-19	Feet below surface:	50.00
Feet to sea level:	Not Reported	Note:	Not Reported
Level reading date:	1956-10-05	Feet below surface:	51.30
Feet to sea level:	Not Reported	Note:	Not Reported
Level reading date:	1956-09-21	Feet below surface:	155.50
Feet to sea level:	Not Reported	Note:	The site was being pumped.
Level reading date:	1956-09-07	Feet below surface:	168.00
Feet to sea level:	Not Reported	Note:	The site was being pumped.
Level reading date:	1956-08-24	Feet below surface:	170.00
Feet to sea level:	Not Reported	Note:	The site was being pumped.
Level reading date:	1956-08-10	Feet below surface:	167.00
Feet to sea level:	Not Reported	Note:	The site was being pumped.
Level reading date:	1956-07-27	Feet below surface:	49.00
Feet to sea level:	Not Reported	Note:	Not Reported
Level reading date:	1956-07-13	Feet below surface:	97.30
Feet to sea level:	Not Reported	Note:	Not Reported
Level reading date:	1956-06-29	Feet below surface:	101.70
Feet to sea level:	Not Reported	Note:	Not Reported
Level reading date:	1956-06-15	Feet below surface:	98.40
Feet to sea level:	Not Reported	Note:	Not Reported
Level reading date:	1956-06-05	Feet below surface:	98.10
Feet to sea level:	Not Reported	Note:	Not Reported
Level reading date:	1953-02-02	Feet below surface:	17.50
Feet to sea level:	Not Reported	Note:	Not Reported
Level reading date:	1953-01-05	Feet below surface:	18.10
Feet to sea level:	Not Reported	Note:	Not Reported
Level reading date:	1952-12-01	Feet below surface:	8.20
Feet to sea level:	Not Reported	Note:	Not Reported
Level reading date:	1952-05-01	Feet below surface:	8.20
Feet to sea level:	Not Reported	Note:	Not Reported
Level reading date:	1952-04-01	Feet below surface:	12.90
Feet to sea level:	Not Reported	Note:	Not Reported
Level reading date:	1952-03-03	Feet below surface:	8.20
Feet to sea level:	Not Reported	Note:	Not Reported
Level reading date:	1952-02-01	Feet below surface:	17.50
Feet to sea level:	Not Reported	Note:	Not Reported

## GEOCHECK® - PHYSICAL SETTING SOURCE MAP FINDINGS

Level reading date:	1952-01-02	Feet below surface:	9.40
Feet to sea level:	Not Reported	Note:	Not Reported
Level reading date:	1951-12-03	Feet below surface:	16.00
Feet to sea level:	Not Reported	Note:	Not Reported
Level reading date:	1951-11-01	Feet below surface:	20.80
Feet to sea level:	Not Reported	Note:	Not Reported
Level reading date:	1951-08-01	Feet below surface:	19.60
Feet to sea level:	Not Reported	Note:	Not Reported
Level reading date:	1951-05-01	Feet below surface:	5.60
Feet to sea level:	Not Reported	Note:	Not Reported
Level reading date:	1951-04-02	Feet below surface:	11.20
Feet to sea level:	Not Reported	Note:	Not Reported
Level reading date:	1951-02-01	Feet below surface:	12.90
Feet to sea level:	Not Reported	Note:	Not Reported
Level reading date:	1951-01-02	Feet below surface:	0.30
Feet to sea level:	Not Reported	Note:	Not Reported
Level reading date:	1950-11-01	Feet below surface:	12.50
Feet to sea level:	Not Reported	Note:	Not Reported
Level reading date:	1950-10-02	Feet below surface:	11.80
Feet to sea level:	Not Reported	Note:	Not Reported
Level reading date:	1950-09-15	Feet below surface:	12.20
Feet to sea level:	Not Reported	Note:	Not Reported
Level reading date:	1950-08-01	Feet below surface:	15.10
Feet to sea level:	Not Reported	Note:	Not Reported
Level reading date:	1950-06-15	Feet below surface:	8.40
Feet to sea level:	Not Reported	Note:	Not Reported
Level reading date:	1950-05-01	Feet below surface:	4.80
Feet to sea level:	Not Reported	Note:	Not Reported
Level reading date:	1950-04-14	Feet below surface:	7.10
Feet to sea level:	Not Reported	Note:	Not Reported
Level reading date:	1950-03-01	Feet below surface:	32.50
Feet to sea level:	Not Reported	Note:	Not Reported
Level reading date:	1950-02-01	Feet below surface:	25.60
Feet to sea level:	Not Reported	Note:	Not Reported
Level reading date:	1950-01-03	Feet below surface:	15.20
Feet to sea level:	Not Reported	Note:	Not Reported
Level reading date:	1949-10-01	Feet below surface:	0.90
Feet to sea level:	Not Reported	Note:	Not Reported
Level reading date:	1948-06-01	Feet below surface:	32.50
Feet to sea level:	Not Reported	Note:	Not Reported
Level reading date:	1948-05-01	Feet below surface:	37.10
Feet to sea level:	Not Reported	Note:	Not Reported

# GEOCHECK® - PHYSICAL SETTING SOURCE MAP FINDINGS

Map ID  
 Direction  
 Distance  
 Elevation

Database      EDR ID Number

**AR229**  
**SW**  
**1/2 - 1 Mile**  
**Lower**

**FED USGS      USGS40000140563**

Organization ID:	USGS-CA	Type:	Well
Organization Name:	USGS California Water Science Center	HUC:	18070203
Monitor Location:	001S004W22H004S	Drainage Area Units:	Not Reported
Description:	Not Reported	Contrib Drainage Area Units:	Not Reported
Drainage Area:	Not Reported	Aquifer Type:	Not Reported
Contrib Drainage Area:	Not Reported	Well Depth:	965
Aquifer:	California Coastal Basin aquifers	Well Hole Depth:	Not Reported
Formation Type:	Not Reported		
Construction Date:	Not Reported		
Well Depth Units:	ft		
Well Hole Depth Units:	Not Reported		

**AR230**  
**SW**  
**1/2 - 1 Mile**  
**Lower**

**CA WELLS      928**

Seq:	928	Prim sta c:	01S/04W-22H03 S
Frds no:	3310031102	County:	33
District:	14	User id:	WAT
System no:	3310031	Water type:	G
Source nam:	WARREN WELL 03	Station ty:	WELL/AMBNT/MUN/INTAKE/SUPPLY
Latitude:	340421.1	Longitude:	1171644.7
Precision:	1	Status:	AR
Comment 1:	Not Reported	Comment 2:	Not Reported
Comment 3:	Not Reported	Comment 4:	Not Reported
Comment 5:	Not Reported	Comment 6:	Not Reported
Comment 7:	Not Reported		
System no:	3310031	System nam:	Riverside, City Of
Hqname:	Not Reported	Address:	3900 MAIN STREET
City:	RIVERSIDE	State:	CA
Zip:	92522	Zip ext:	Not Reported
Pop serv:	245000	Connection:	58586
Area serve:	RIVERSIDE		

**AT231**  
**WSW**  
**1/2 - 1 Mile**  
**Lower**

**FED USGS      USGS40000140676**

Organization ID:	USGS-CA	Type:	Well
Organization Name:	USGS California Water Science Center	HUC:	18070203
Monitor Location:	001S004W22A007S	Drainage Area Units:	Not Reported
Description:	Not Reported	Contrib Drainage Area Units:	Not Reported
Drainage Area:	Not Reported	Aquifer Type:	Not Reported
Contrib Drainage Area:	Not Reported	Well Depth:	145
Aquifer:	California Coastal Basin aquifers	Well Hole Depth:	150
Formation Type:	Not Reported		
Construction Date:	19570101		
Well Depth Units:	ft		
Well Hole Depth Units:	ft		

# GEOCHECK® - PHYSICAL SETTING SOURCE MAP FINDINGS

Ground water levels, Number of Measurements:	1	Level reading date:	1957-06-07
Feet below surface:	44.00	Feet to sea level:	Not Reported
Note:	Not Reported		

**AS232**  
**South**  
**1/2 - 1 Mile**  
**Higher**

**CA WELLS    CADDW0000002471**

Well ID:	3310031-030	Well Type:	MUNICIPAL
Source:	Department of Health Services		
Other Name:	GAGE WELL 29-1	GAMA PFAS Testing:	Not Reported
Groundwater Quality Data:	https://gamagroundwater.waterboards.ca.gov/gama/gamamap/public/GamaDataDisplay.asp?dataset=DHS&samp_date=&global_id=&assigned_name=3310031-030&store_num=		
GeoTracker Data:	Not Reported		

**AS233**  
**South**  
**1/2 - 1 Mile**  
**Higher**

**CA WELLS    CAPFAS000001074**

Well ID:	3310031-030	Well Type:	MUNICIPAL
Source:	Department of Health Services		
Other Name:	GAGE WELL 29-1	GAMA PFAS Testing:	Yes
Groundwater Quality Data:	https://gamagroundwater.waterboards.ca.gov/gama/gamamap/public/GamaDataDisplay.asp?dataset=DHS&samp_date=&global_id=&assigned_name=3310031-030&store_num=		
GeoTracker Data:	Not Reported		

**AS234**  
**South**  
**1/2 - 1 Mile**  
**Higher**

**FED USGS    USGS40000140461**

Organization ID:	USGS-CA	Type:	Well
Organization Name:	USGS California Water Science Center		
Monitor Location:	001S004W23K003S	HUC:	18070203
Description:	Not Reported	Drainage Area Units:	Not Reported
Drainage Area:	Not Reported	Contrib Drainage Area Unts:	Not Reported
Contrib Drainage Area:	Not Reported		
Aquifer:	California Coastal Basin aquifers		
Formation Type:	Not Reported	Aquifer Type:	Not Reported
Construction Date:	Not Reported	Well Depth:	640
Well Depth Units:	ft	Well Hole Depth:	640
Well Hole Depth Units:	ft		

**AU235**  
**NE**  
**1/2 - 1 Mile**  
**Higher**

**FED USGS    USGS40000140881**

Organization ID:	USGS-CA	Type:	Well
Organization Name:	USGS California Water Science Center		
Monitor Location:	001S004W13D002S	HUC:	18070203
Description:	Not Reported	Drainage Area Units:	Not Reported
Drainage Area:	Not Reported		

## GEOCHECK® - PHYSICAL SETTING SOURCE MAP FINDINGS

Contrib Drainage Area:	Not Reported	Contrib Drainage Area Unts:	Not Reported
Aquifer:	California Coastal Basin aquifers	Aquifer Type:	Not Reported
Formation Type:	Not Reported	Well Depth:	109
Construction Date:	19230101	Well Hole Depth:	109
Well Depth Units:	ft		
Well Hole Depth Units:	ft		

**236**  
**ESE**  
**1/2 - 1 Mile**  
**Higher**

**FED USGS      USGS40000140637**

Organization ID:	USGS-CA	Type:	Well
Organization Name:	USGS California Water Science Center	HUC:	18070203
Monitor Location:	001S004W24A001S	Drainage Area Units:	Not Reported
Description:	Not Reported	Contrib Drainage Area Unts:	Not Reported
Drainage Area:	Not Reported	Aquifer Type:	Not Reported
Contrib Drainage Area:	Not Reported	Well Depth:	746
Aquifer:	California Coastal Basin aquifers	Well Hole Depth:	Not Reported
Formation Type:	Not Reported		
Construction Date:	Not Reported		
Well Depth Units:	ft		
Well Hole Depth Units:	Not Reported		

**AR237**  
**SW**  
**1/2 - 1 Mile**  
**Lower**

**CA WELLS      CADWR0000022355**

Well ID:	01S04W22H003S	Well Type:	UNK
Source:	Department of Water Resources	GAMA PFAS Testing:	Not Reported
Other Name:	01S04W22H003S		
Groundwater Quality Data:	<a href="https://gamagroundwater.waterboards.ca.gov/gama/gamamap/public/GamaDataDisplay.asp?dataset=DWR&amp;samp_date=&amp;global_id=&amp;assigned_name=01S04W22H003S&amp;store_num=">https://gamagroundwater.waterboards.ca.gov/gama/gamamap/public/GamaDataDisplay.asp?dataset=DWR&amp;samp_date=&amp;global_id=&amp;assigned_name=01S04W22H003S&amp;store_num=</a>		
GeoTracker Data:	Not Reported		

**238**  
**West**  
**1/2 - 1 Mile**  
**Lower**

**FED USGS      USGS40000140746**

Organization ID:	USGS-CA	Type:	Well
Organization Name:	USGS California Water Science Center	HUC:	18070203
Monitor Location:	001S004W15K002S	Drainage Area Units:	Not Reported
Description:	Not Reported	Contrib Drainage Area Unts:	Not Reported
Drainage Area:	Not Reported	Aquifer Type:	Not Reported
Contrib Drainage Area:	Not Reported	Well Depth:	262
Aquifer:	California Coastal Basin aquifers	Well Hole Depth:	274
Formation Type:	Not Reported		
Construction Date:	19370101		
Well Depth Units:	ft		
Well Hole Depth Units:	ft		

Ground water levels, Number of Measurements:	8	Level reading date:	1940-09-02
Feet below surface:	9.00	Feet to sea level:	Not Reported

## GEOCHECK® - PHYSICAL SETTING SOURCE MAP FINDINGS

Note:	Not Reported		
Level reading date:	1940-08-15	Feet below surface:	8.00
Feet to sea level:	Not Reported	Note:	Not Reported
Level reading date:	1940-07-02	Feet below surface:	8.00
Feet to sea level:	Not Reported	Note:	Not Reported
Level reading date:	1940-05-04	Feet below surface:	2.00
Feet to sea level:	Not Reported	Note:	Not Reported
Level reading date:	1939-09-30	Feet below surface:	2.00
Feet to sea level:	Not Reported	Note:	Not Reported
Level reading date:	1939-08-20	Feet below surface:	6.80
Feet to sea level:	Not Reported	Note:	Not Reported
Level reading date:	1939-08-01	Feet below surface:	5.00
Feet to sea level:	Not Reported	Note:	Not Reported
Level reading date:	1937-07-16	Feet below surface:	10.80
Feet to sea level:	Not Reported	Note:	Not Reported

**AV239**  
**ENE**  
**1/2 - 1 Mile**  
**Higher**

**CA WELLS      CAPFAS000001075**

Well ID:	3310031-113	Well Type:	MUNICIPAL
Source:	Department of Health Services		
Other Name:	GAGE WELL 92-3	GAMA PFAS Testing:	Yes
Groundwater Quality Data:	<a href="https://gamagroundwater.waterboards.ca.gov/gama/gamamap/public/GamaDataDisplay.asp?dataset=DHS&amp;samp_date=&amp;global_id=&amp;assigned_name=3310031-113&amp;store_num=">https://gamagroundwater.waterboards.ca.gov/gama/gamamap/public/GamaDataDisplay.asp?dataset=DHS&amp;samp_date=&amp;global_id=&amp;assigned_name=3310031-113&amp;store_num=</a>		
GeoTracker Data:	Not Reported		

**AV240**  
**ENE**  
**1/2 - 1 Mile**  
**Higher**

**CA WELLS      CADDW0000022484**

Well ID:	3310031-113	Well Type:	MUNICIPAL
Source:	Department of Health Services		
Other Name:	GAGE WELL 92-3	GAMA PFAS Testing:	Not Reported
Groundwater Quality Data:	<a href="https://gamagroundwater.waterboards.ca.gov/gama/gamamap/public/GamaDataDisplay.asp?dataset=DHS&amp;samp_date=&amp;global_id=&amp;assigned_name=3310031-113&amp;store_num=">https://gamagroundwater.waterboards.ca.gov/gama/gamamap/public/GamaDataDisplay.asp?dataset=DHS&amp;samp_date=&amp;global_id=&amp;assigned_name=3310031-113&amp;store_num=</a>		
GeoTracker Data:	Not Reported		

**AW241**  
**ESE**  
**1/2 - 1 Mile**  
**Higher**

**FED USGS      USGS40000140693**

Organization ID:	USGS-CA		
Organization Name:	USGS California Water Science Center		
Monitor Location:	001S004W13P002S	Type:	Well
Description:	Not Reported	HUC:	18070203
Drainage Area:	Not Reported	Drainage Area Units:	Not Reported

## GEOCHECK® - PHYSICAL SETTING SOURCE MAP FINDINGS

Contrib Drainage Area:	Not Reported	Contrib Drainage Area Units:	Not Reported
Aquifer:	California Coastal Basin aquifers	Aquifer Type:	Not Reported
Formation Type:	Not Reported	Well Depth:	505
Construction Date:	Not Reported	Well Hole Depth:	505
Well Depth Units:	ft		
Well Hole Depth Units:	ft		

**AU242**

**NNE**  
**1/2 - 1 Mile**  
**Higher**

**CA WELLS      CADWR9000006740**

State Well #:	01S04W13D011S	Station ID:	26801
Well Name:	Not Reported	Basin Name:	San Bernardino
Well Use:	Unknown	Well Type:	Unknown
Well Depth:	0	Well Completion Rpt #:	Not Reported

**AX243**

**SW**  
**1/2 - 1 Mile**  
**Lower**

**CA WELLS      CAPFAS000000426**

Well ID:	3310031-100	Well Type:	MUNICIPAL
Source:	Department of Health Services		
Other Name:	WARREN WELL 01	GAMA PFAS Testing:	Yes
Groundwater Quality Data:	<a href="https://gamagroundwater.waterboards.ca.gov/gama/gamamap/public/GamaDataDisplay.asp?dataset=DHS&amp;samp_date=&amp;global_id=&amp;assigned_name=3310031-100&amp;store_num=">https://gamagroundwater.waterboards.ca.gov/gama/gamamap/public/GamaDataDisplay.asp?dataset=DHS&amp;samp_date=&amp;global_id=&amp;assigned_name=3310031-100&amp;store_num=</a>		
GeoTracker Data:	Not Reported		

**AX244**

**SW**  
**1/2 - 1 Mile**  
**Lower**

**CA WELLS      CADDW0000010486**

Well ID:	3310031-100	Well Type:	MUNICIPAL
Source:	Department of Health Services		
Other Name:	WARREN WELL 01	GAMA PFAS Testing:	Not Reported
Groundwater Quality Data:	<a href="https://gamagroundwater.waterboards.ca.gov/gama/gamamap/public/GamaDataDisplay.asp?dataset=DHS&amp;samp_date=&amp;global_id=&amp;assigned_name=3310031-100&amp;store_num=">https://gamagroundwater.waterboards.ca.gov/gama/gamamap/public/GamaDataDisplay.asp?dataset=DHS&amp;samp_date=&amp;global_id=&amp;assigned_name=3310031-100&amp;store_num=</a>		
GeoTracker Data:	Not Reported		

**245**

**WNW**  
**1/2 - 1 Mile**  
**Lower**

**FED USGS      USGS40000140783**

Organization ID:	USGS-CA	Type:	Well
Organization Name:	USGS California Water Science Center	HUC:	18070203
Monitor Location:	001S004W15H002S	Drainage Area Units:	Not Reported
Description:	Not Reported	Contrib Drainage Area Units:	Not Reported
Drainage Area:	Not Reported	Aquifer Type:	Not Reported
Contrib Drainage Area:	Not Reported		
Aquifer:	California Coastal Basin aquifers		
Formation Type:	Not Reported		



## GEOCHECK® - PHYSICAL SETTING SOURCE MAP FINDINGS

Construction Date:	19300101	Well Depth:	80
Well Depth Units:	ft	Well Hole Depth:	80
Well Hole Depth Units:	ft		

**AY246**  
**WSW**  
**1/2 - 1 Mile**  
**Lower**

**FED USGS      USGS40000140618**

Organization ID:	USGS-CA	Type:	Well
Organization Name:	USGS California Water Science Center	HUC:	18070203
Monitor Location:	001S004W22A00AS	Drainage Area Units:	Not Reported
Description:	Not Reported	Contrib Drainage Area Unts:	Not Reported
Drainage Area:	Not Reported	Aquifer Type:	Not Reported
Contrib Drainage Area:	Not Reported	Well Depth:	196
Aquifer:	California Coastal Basin aquifers	Well Hole Depth:	203
Formation Type:	Not Reported		
Construction Date:	19530101		
Well Depth Units:	ft		
Well Hole Depth Units:	ft		

Ground water levels, Number of Measurements:	1	Level reading date:	1953-04-16
Feet below surface:	26.70	Feet to sea level:	Not Reported
Note:	Not Reported		

**247**  
**SSW**  
**1/2 - 1 Mile**  
**Lower**

**CA WELLS      CAEDF0000128121**

Well ID:	L10005495846-WA-1	Well Type:	MONITORING
Source:	EDF	Other Name:	WA-1
GAMA PFAS Testing:	Not Reported		
Groundwater Quality Data:	<a href="https://gamagroundwater.waterboards.ca.gov/gama/gamamap/public/GamaDataDisplay.asp?dataset=EDF&amp;samp_date=&amp;global_id=L10005495846&amp;assigned_name=WA-1&amp;store_num=">https://gamagroundwater.waterboards.ca.gov/gama/gamamap/public/GamaDataDisplay.asp?dataset=EDF&amp;samp_date=&amp;global_id=L10005495846&amp;assigned_name=WA-1&amp;store_num=</a>		
GeoTracker Data:	<a href="https://geotracker.waterboards.ca.gov/profile_report.asp?cmd=MWEDFResults&amp;global_id=L10005495846&amp;assigned_name=WA-1">https://geotracker.waterboards.ca.gov/profile_report.asp?cmd=MWEDFResults&amp;global_id=L10005495846&amp;assigned_name=WA-1</a>		

**248**  
**East**  
**1/2 - 1 Mile**  
**Higher**

**FED USGS      USGS40000140726**

Organization ID:	USGS-CA	Type:	Well
Organization Name:	USGS California Water Science Center	HUC:	18070203
Monitor Location:	001S004W13Q001S	Drainage Area Units:	Not Reported
Description:	Not Reported	Contrib Drainage Area Unts:	Not Reported
Drainage Area:	Not Reported	Aquifer Type:	Not Reported
Contrib Drainage Area:	Not Reported	Well Depth:	587
Aquifer:	California Coastal Basin aquifers	Well Hole Depth:	587
Formation Type:	Not Reported		
Construction Date:	19000101		
Well Depth Units:	ft		
Well Hole Depth Units:	ft		

# GEOCHECK® - PHYSICAL SETTING SOURCE MAP FINDINGS

Map ID  
 Direction  
 Distance  
 Elevation

Database      EDR ID Number

**AU249**  
**NNE**  
**1/2 - 1 Mile**  
**Higher**

**CA WELLS      CADWR9000006743**

State Well #:	01S04W13D006S	Station ID:	26800
Well Name:	Not Reported	Basin Name:	San Bernardino
Well Use:	Unknown	Well Type:	Unknown
Well Depth:	0	Well Completion Rpt #:	Not Reported

**AZ250**  
**NNE**  
**1/2 - 1 Mile**  
**Higher**

**CA WELLS      CADWR9000006757**

State Well #:	01S04W11R001S	Station ID:	2349
Well Name:	Not Reported	Basin Name:	San Bernardino
Well Use:	Unknown	Well Type:	Unknown
Well Depth:	0	Well Completion Rpt #:	Not Reported

**AQ251**  
**NE**  
**1/2 - 1 Mile**  
**Higher**

**CA WELLS      CADWR9000006734**

State Well #:	01S04W13C001S	Station ID:	2353
Well Name:	Not Reported	Basin Name:	San Bernardino
Well Use:	Unknown	Well Type:	Unknown
Well Depth:	0	Well Completion Rpt #:	Not Reported

**AZ252**  
**NNE**  
**1/2 - 1 Mile**  
**Higher**

**FED USGS      USGS40000140921**

Organization ID:	USGS-CA	Type:	Well
Organization Name:	USGS California Water Science Center	HUC:	18070203
Monitor Location:	001S004W11R001S	Drainage Area Units:	Not Reported
Description:	Not Reported	Contrib Drainage Area Unts:	Not Reported
Drainage Area:	Not Reported	Aquifer Type:	Not Reported
Contrib Drainage Area:	Not Reported	Well Depth:	187
Aquifer:	California Coastal Basin aquifers	Well Hole Depth:	187
Formation Type:	Not Reported		
Construction Date:	19140101		
Well Depth Units:	ft		
Well Hole Depth Units:	ft		

Ground water levels,Number of Measurements:	135	Level reading date:	1943-02-05
Feet below surface:	5.20	Feet to sea level:	Not Reported
Note:	Not Reported		

Level reading date:	1942-12-21	Feet below surface:	9.40
Feet to sea level:	Not Reported	Note:	Not Reported

## GEOCHECK® - PHYSICAL SETTING SOURCE MAP FINDINGS

Level reading date:	1942-10-26	Feet below surface:	10.80
Feet to sea level:	Not Reported	Note:	Not Reported
Level reading date:	1942-09-09	Feet below surface:	10.90
Feet to sea level:	Not Reported	Note:	Not Reported
Level reading date:	1942-08-10	Feet below surface:	10.70
Feet to sea level:	Not Reported	Note:	Not Reported
Level reading date:	1942-07-01	Feet below surface:	9.30
Feet to sea level:	Not Reported	Note:	Not Reported
Level reading date:	1942-05-06	Feet below surface:	6.20
Feet to sea level:	Not Reported	Note:	Not Reported
Level reading date:	1942-04-01	Feet below surface:	5.80
Feet to sea level:	Not Reported	Note:	Not Reported
Level reading date:	1942-02-17	Feet below surface:	5.60
Feet to sea level:	Not Reported	Note:	Not Reported
Level reading date:	1942-01-15	Feet below surface:	3.30
Feet to sea level:	Not Reported	Note:	Not Reported
Level reading date:	1941-12-15	Feet below surface:	5.20
Feet to sea level:	Not Reported	Note:	Not Reported
Level reading date:	1941-11-13	Feet below surface:	6.00
Feet to sea level:	Not Reported	Note:	Not Reported
Level reading date:	1941-09-29	Feet below surface:	8.70
Feet to sea level:	Not Reported	Note:	Not Reported
Level reading date:	1941-08-25	Feet below surface:	8.00
Feet to sea level:	Not Reported	Note:	Not Reported
Level reading date:	1941-07-15	Feet below surface:	6.80
Feet to sea level:	Not Reported	Note:	Not Reported
Level reading date:	1941-06-02	Feet below surface:	5.30
Feet to sea level:	Not Reported	Note:	Not Reported
Level reading date:	1941-03-14	Feet below surface:	3.30
Feet to sea level:	Not Reported	Note:	Not Reported
Level reading date:	1941-02-26	Feet below surface:	5.00
Feet to sea level:	Not Reported	Note:	Not Reported
Level reading date:	1941-01-22	Feet below surface:	5.90
Feet to sea level:	Not Reported	Note:	Not Reported
Level reading date:	1940-12-06	Feet below surface:	10.80
Feet to sea level:	Not Reported	Note:	Not Reported
Level reading date:	1940-10-25	Feet below surface:	13.30
Feet to sea level:	Not Reported	Note:	Not Reported
Level reading date:	1940-09-26	Feet below surface:	13.50
Feet to sea level:	Not Reported	Note:	Not Reported
Level reading date:	1940-08-27	Feet below surface:	12.80
Feet to sea level:	Not Reported	Note:	Not Reported

## GEOCHECK® - PHYSICAL SETTING SOURCE MAP FINDINGS

Level reading date:	1940-07-22	Feet below surface:	13.00
Feet to sea level:	Not Reported	Note:	Not Reported
Level reading date:	1940-06-27	Feet below surface:	11.30
Feet to sea level:	Not Reported	Note:	Not Reported
Level reading date:	1940-05-23	Feet below surface:	10.10
Feet to sea level:	Not Reported	Note:	Not Reported
Level reading date:	1940-04-23	Feet below surface:	7.80
Feet to sea level:	Not Reported	Note:	Not Reported
Level reading date:	1940-03-21	Feet below surface:	7.00
Feet to sea level:	Not Reported	Note:	Not Reported
Level reading date:	1940-02-23	Feet below surface:	4.90
Feet to sea level:	Not Reported	Note:	Not Reported
Level reading date:	1940-01-25	Feet below surface:	5.80
Feet to sea level:	Not Reported	Note:	Not Reported
Level reading date:	1939-12-28	Feet below surface:	9.90
Feet to sea level:	Not Reported	Note:	Not Reported
Level reading date:	1939-11-30	Feet below surface:	10.90
Feet to sea level:	Not Reported	Note:	Not Reported
Level reading date:	1939-10-25	Feet below surface:	11.00
Feet to sea level:	Not Reported	Note:	Not Reported
Level reading date:	1939-09-28	Feet below surface:	11.00
Feet to sea level:	Not Reported	Note:	Not Reported
Level reading date:	1939-08-30	Feet below surface:	11.50
Feet to sea level:	Not Reported	Note:	Not Reported
Level reading date:	1939-07-31	Feet below surface:	10.40
Feet to sea level:	Not Reported	Note:	Not Reported
Level reading date:	1939-07-01	Feet below surface:	10.00
Feet to sea level:	Not Reported	Note:	Not Reported
Level reading date:	1939-05-23	Feet below surface:	9.60
Feet to sea level:	Not Reported	Note:	Not Reported
Level reading date:	1939-04-25	Feet below surface:	7.00
Feet to sea level:	Not Reported	Note:	Not Reported
Level reading date:	1939-03-23	Feet below surface:	6.50
Feet to sea level:	Not Reported	Note:	Not Reported
Level reading date:	1939-02-24	Feet below surface:	4.00
Feet to sea level:	Not Reported	Note:	Not Reported
Level reading date:	1939-01-23	Feet below surface:	4.40
Feet to sea level:	Not Reported	Note:	Not Reported
Level reading date:	1939-01-04	Feet below surface:	6.10
Feet to sea level:	Not Reported	Note:	Not Reported
Level reading date:	1938-12-27	Feet below surface:	6.80
Feet to sea level:	Not Reported	Note:	Not Reported

## GEOCHECK® - PHYSICAL SETTING SOURCE MAP FINDINGS

Level reading date:	1938-11-30	Feet below surface:	10.40
Feet to sea level:	Not Reported	Note:	Not Reported
Level reading date:	1938-11-07	Feet below surface:	10.80
Feet to sea level:	Not Reported	Note:	Not Reported
Level reading date:	1938-10-24	Feet below surface:	10.70
Feet to sea level:	Not Reported	Note:	Not Reported
Level reading date:	1938-09-27	Feet below surface:	12.60
Feet to sea level:	Not Reported	Note:	Not Reported
Level reading date:	1938-08-30	Feet below surface:	10.50
Feet to sea level:	Not Reported	Note:	Not Reported
Level reading date:	1938-07-26	Feet below surface:	9.80
Feet to sea level:	Not Reported	Note:	Not Reported
Level reading date:	1938-06-24	Feet below surface:	7.20
Feet to sea level:	Not Reported	Note:	Not Reported
Level reading date:	1938-06-01	Feet below surface:	7.40
Feet to sea level:	Not Reported	Note:	Not Reported
Level reading date:	1938-04-28	Feet below surface:	10.20
Feet to sea level:	Not Reported	Note:	Not Reported
Level reading date:	1938-03-31	Feet below surface:	6.10
Feet to sea level:	Not Reported	Note:	Not Reported
Level reading date:	1938-02-24	Feet below surface:	8.40
Feet to sea level:	Not Reported	Note:	Not Reported
Level reading date:	1938-01-26	Feet below surface:	11.20
Feet to sea level:	Not Reported	Note:	Not Reported
Level reading date:	1937-12-28	Feet below surface:	10.50
Feet to sea level:	Not Reported	Note:	Not Reported
Level reading date:	1937-12-02	Feet below surface:	16.50
Feet to sea level:	Not Reported	Note:	Not Reported
Level reading date:	1937-10-26	Feet below surface:	16.40
Feet to sea level:	Not Reported	Note:	Not Reported
Level reading date:	1937-09-27	Feet below surface:	16.50
Feet to sea level:	Not Reported	Note:	Not Reported
Level reading date:	1937-08-26	Feet below surface:	15.80
Feet to sea level:	Not Reported	Note:	Not Reported
Level reading date:	1937-08-02	Feet below surface:	15.10
Feet to sea level:	Not Reported	Note:	Not Reported
Level reading date:	1937-07-02	Feet below surface:	13.80
Feet to sea level:	Not Reported	Note:	Not Reported
Level reading date:	1937-06-02	Feet below surface:	12.60
Feet to sea level:	Not Reported	Note:	Not Reported
Level reading date:	1937-05-01	Feet below surface:	12.10
Feet to sea level:	Not Reported	Note:	Not Reported

## GEOCHECK® - PHYSICAL SETTING SOURCE MAP FINDINGS

Level reading date:	1937-04-06	Feet below surface:	19.20
Feet to sea level:	Not Reported	Note:	Not Reported
Level reading date:	1937-03-04	Feet below surface:	14.20
Feet to sea level:	Not Reported	Note:	Not Reported
Level reading date:	1937-01-30	Feet below surface:	17.00
Feet to sea level:	Not Reported	Note:	Not Reported
Level reading date:	1937-01-04	Feet below surface:	19.40
Feet to sea level:	Not Reported	Note:	Not Reported
Level reading date:	1936-12-02	Feet below surface:	22.10
Feet to sea level:	Not Reported	Note:	Not Reported
Level reading date:	1936-11-02	Feet below surface:	21.60
Feet to sea level:	Not Reported	Note:	Not Reported
Level reading date:	1936-10-01	Feet below surface:	29.90
Feet to sea level:	Not Reported	Note:	Not Reported
Level reading date:	1936-09-02	Feet below surface:	30.40
Feet to sea level:	Not Reported	Note:	Not Reported
Level reading date:	1936-07-30	Feet below surface:	25.90
Feet to sea level:	Not Reported	Note:	Not Reported
Level reading date:	1936-06-29	Feet below surface:	24.10
Feet to sea level:	Not Reported	Note:	Not Reported
Level reading date:	1936-06-02	Feet below surface:	22.10
Feet to sea level:	Not Reported	Note:	Not Reported
Level reading date:	1936-04-30	Feet below surface:	19.70
Feet to sea level:	Not Reported	Note:	Not Reported
Level reading date:	1936-03-30	Feet below surface:	18.40
Feet to sea level:	Not Reported	Note:	Not Reported
Level reading date:	1936-03-02	Feet below surface:	16.70
Feet to sea level:	Not Reported	Note:	Not Reported
Level reading date:	1936-02-04	Feet below surface:	21.40
Feet to sea level:	Not Reported	Note:	Not Reported
Level reading date:	1936-01-02	Feet below surface:	22.50
Feet to sea level:	Not Reported	Note:	Not Reported
Level reading date:	1935-12-02	Feet below surface:	24.00
Feet to sea level:	Not Reported	Note:	Not Reported
Level reading date:	1935-10-02	Feet below surface:	24.30
Feet to sea level:	Not Reported	Note:	Not Reported
Level reading date:	1935-09-03	Feet below surface:	23.30
Feet to sea level:	Not Reported	Note:	Not Reported
Level reading date:	1935-08-02	Feet below surface:	22.10
Feet to sea level:	Not Reported	Note:	Not Reported
Level reading date:	1935-06-01	Feet below surface:	19.40
Feet to sea level:	Not Reported	Note:	Not Reported

## GEOCHECK® - PHYSICAL SETTING SOURCE MAP FINDINGS

Level reading date:	1935-05-08	Feet below surface:	17.50
Feet to sea level:	Not Reported	Note:	Not Reported
Level reading date:	1935-04-09	Feet below surface:	13.90
Feet to sea level:	Not Reported	Note:	Not Reported
Level reading date:	1935-03-13	Feet below surface:	14.10
Feet to sea level:	Not Reported	Note:	Not Reported
Level reading date:	1935-02-11	Feet below surface:	15.30
Feet to sea level:	Not Reported	Note:	Not Reported
Level reading date:	1935-01-16	Feet below surface:	17.00
Feet to sea level:	Not Reported	Note:	Not Reported
Level reading date:	1934-12-06	Feet below surface:	20.90
Feet to sea level:	Not Reported	Note:	Not Reported
Level reading date:	1934-11-05	Feet below surface:	23.10
Feet to sea level:	Not Reported	Note:	Not Reported
Level reading date:	1934-10-04	Feet below surface:	27.90
Feet to sea level:	Not Reported	Note:	Not Reported
Level reading date:	1934-09-04	Feet below surface:	24.90
Feet to sea level:	Not Reported	Note:	Not Reported
Level reading date:	1934-06-28	Feet below surface:	22.10
Feet to sea level:	Not Reported	Note:	Not Reported
Level reading date:	1934-06-06	Feet below surface:	20.70
Feet to sea level:	Not Reported	Note:	Not Reported
Level reading date:	1934-05-09	Feet below surface:	18.90
Feet to sea level:	Not Reported	Note:	Not Reported
Level reading date:	1934-04-06	Feet below surface:	17.80
Feet to sea level:	Not Reported	Note:	Not Reported
Level reading date:	1934-03-05	Feet below surface:	12.30
Feet to sea level:	Not Reported	Note:	Not Reported
Level reading date:	1934-02-07	Feet below surface:	13.90
Feet to sea level:	Not Reported	Note:	Not Reported
Level reading date:	1934-01-03	Feet below surface:	13.70
Feet to sea level:	Not Reported	Note:	Not Reported
Level reading date:	1933-11-07	Feet below surface:	19.80
Feet to sea level:	Not Reported	Note:	Not Reported
Level reading date:	1933-10-06	Feet below surface:	20.00
Feet to sea level:	Not Reported	Note:	Not Reported
Level reading date:	1933-09-06	Feet below surface:	21.20
Feet to sea level:	Not Reported	Note:	Not Reported
Level reading date:	1933-08-05	Feet below surface:	21.60
Feet to sea level:	Not Reported	Note:	Not Reported
Level reading date:	1933-07-07	Feet below surface:	19.10
Feet to sea level:	Not Reported	Note:	Not Reported

## GEOCHECK® - PHYSICAL SETTING SOURCE MAP FINDINGS

Level reading date:	1933-06-07	Feet below surface:	17.70
Feet to sea level:	Not Reported	Note:	Not Reported
Level reading date:	1933-05-01	Feet below surface:	15.00
Feet to sea level:	Not Reported	Note:	Not Reported
Level reading date:	1933-04-10	Feet below surface:	14.80
Feet to sea level:	Not Reported	Note:	Not Reported
Level reading date:	1933-03-09	Feet below surface:	11.90
Feet to sea level:	Not Reported	Note:	Not Reported
Level reading date:	1933-02-13	Feet below surface:	8.60
Feet to sea level:	Not Reported	Note:	Not Reported
Level reading date:	1933-01-04	Feet below surface:	11.30
Feet to sea level:	Not Reported	Note:	Not Reported
Level reading date:	1932-11-18	Feet below surface:	18.70
Feet to sea level:	Not Reported	Note:	Not Reported
Level reading date:	1932-09-17	Feet below surface:	19.60
Feet to sea level:	Not Reported	Note:	Not Reported
Level reading date:	1932-08-16	Feet below surface:	18.80
Feet to sea level:	Not Reported	Note:	Not Reported
Level reading date:	1932-06-06	Feet below surface:	13.00
Feet to sea level:	Not Reported	Note:	Not Reported
Level reading date:	1932-05-09	Feet below surface:	12.80
Feet to sea level:	Not Reported	Note:	Not Reported
Level reading date:	1932-04-02	Feet below surface:	11.00
Feet to sea level:	Not Reported	Note:	Not Reported
Level reading date:	1932-03-07	Feet below surface:	8.80
Feet to sea level:	Not Reported	Note:	Not Reported
Level reading date:	1932-02-05	Feet below surface:	10.40
Feet to sea level:	Not Reported	Note:	Not Reported
Level reading date:	1932-01-04	Feet below surface:	11.80
Feet to sea level:	Not Reported	Note:	Not Reported
Level reading date:	1931-11-16	Feet below surface:	16.90
Feet to sea level:	Not Reported	Note:	Not Reported
Level reading date:	1931-10-05	Feet below surface:	18.80
Feet to sea level:	Not Reported	Note:	Not Reported
Level reading date:	1931-09-02	Feet below surface:	17.70
Feet to sea level:	Not Reported	Note:	Not Reported
Level reading date:	1931-08-03	Feet below surface:	18.90
Feet to sea level:	Not Reported	Note:	Not Reported
Level reading date:	1931-07-02	Feet below surface:	16.90
Feet to sea level:	Not Reported	Note:	Not Reported
Level reading date:	1931-06-03	Feet below surface:	15.80
Feet to sea level:	Not Reported	Note:	Not Reported



## GEOCHECK® - PHYSICAL SETTING SOURCE MAP FINDINGS

Level reading date:	1931-05-04	Feet below surface:	14.50
Feet to sea level:	Not Reported	Note:	Not Reported
Level reading date:	1931-04-01	Feet below surface:	14.10
Feet to sea level:	Not Reported	Note:	Not Reported
Level reading date:	1931-03-10	Feet below surface:	9.70
Feet to sea level:	Not Reported	Note:	Not Reported
Level reading date:	1916-04-04	Feet below surface:	1.20
Feet to sea level:	Not Reported	Note:	Not Reported
Level reading date:	1915-12-15	Feet below surface:	3.10
Feet to sea level:	Not Reported	Note:	Not Reported
Level reading date:	1915-06-09	Feet below surface:	2.10
Feet to sea level:	Not Reported	Note:	Not Reported
Level reading date:	1915-04-14	Feet below surface:	1.20
Feet to sea level:	Not Reported	Note:	Not Reported

**AU253**  
**NE**  
**1/2 - 1 Mile**  
**Higher**

**CA WELLS    CADWR0000015866**

Well ID:	01S04W13D011S	Well Type:	UNK
Source:	Department of Water Resources		
Other Name:	01S04W13D011S	GAMA PFAS Testing:	Not Reported
Groundwater Quality Data:	<a href="https://gamagroundwater.waterboards.ca.gov/gama/gamamap/public/GamaDataDisplay.asp?dataset=DWR&amp;samp_date=&amp;global_id=&amp;assigned_name=01S04W13D011S&amp;store_num=">https://gamagroundwater.waterboards.ca.gov/gama/gamamap/public/GamaDataDisplay.asp?dataset=DWR&amp;samp_date=&amp;global_id=&amp;assigned_name=01S04W13D011S&amp;store_num=</a>		
GeoTracker Data:	Not Reported		

**AR254**  
**SW**  
**1/2 - 1 Mile**  
**Lower**

**CA WELLS    CADWR0000037734**

Well ID:	01S04W22H004S	Well Type:	UNK
Source:	Department of Water Resources		
Other Name:	01S04W22H004S	GAMA PFAS Testing:	Not Reported
Groundwater Quality Data:	<a href="https://gamagroundwater.waterboards.ca.gov/gama/gamamap/public/GamaDataDisplay.asp?dataset=DWR&amp;samp_date=&amp;global_id=&amp;assigned_name=01S04W22H004S&amp;store_num=">https://gamagroundwater.waterboards.ca.gov/gama/gamamap/public/GamaDataDisplay.asp?dataset=DWR&amp;samp_date=&amp;global_id=&amp;assigned_name=01S04W22H004S&amp;store_num=</a>		
GeoTracker Data:	Not Reported		

**BA255**  
**WSW**  
**1/2 - 1 Mile**  
**Lower**

**CA WELLS    CADWR0000007693**

Well ID:	01S04W22B003S	Well Type:	UNK
Source:	Department of Water Resources		
Other Name:	01S04W22B003S	GAMA PFAS Testing:	Not Reported
Groundwater Quality Data:	<a href="https://gamagroundwater.waterboards.ca.gov/gama/gamamap/public/GamaDataDisplay.asp?dataset=DWR&amp;samp_date=&amp;global_id=&amp;assigned_name=01S04W22B003S&amp;store_num=">https://gamagroundwater.waterboards.ca.gov/gama/gamamap/public/GamaDataDisplay.asp?dataset=DWR&amp;samp_date=&amp;global_id=&amp;assigned_name=01S04W22B003S&amp;store_num=</a>		
GeoTracker Data:	Not Reported		

# GEOCHECK® - PHYSICAL SETTING SOURCE MAP FINDINGS

Map ID  
 Direction  
 Distance  
 Elevation

Database      EDR ID Number

**AY256**  
**WSW**  
**1/2 - 1 Mile**  
**Lower**

**FED USGS      USGS40000140619**

Organization ID:	USGS-CA		
Organization Name:	USGS California Water Science Center		
Monitor Location:	001S004W22A00BS	Type:	Well
Description:	Not Reported	HUC:	18070203
Drainage Area:	Not Reported	Drainage Area Units:	Not Reported
Contrib Drainage Area:	Not Reported	Contrib Drainage Area Unts:	Not Reported
Aquifer:	California Coastal Basin aquifers		
Formation Type:	Not Reported	Aquifer Type:	Not Reported
Construction Date:	19530101	Well Depth:	228
Well Depth Units:	ft	Well Hole Depth:	238
Well Hole Depth Units:	ft		

**AU257**  
**NE**  
**1/2 - 1 Mile**  
**Higher**

**CA WELLS      CAUSGSN00013589**

Well ID:	USGS-340530117152801	Well Type:	UNK
Source:	United States Geological Survey		
Other Name:	USGS-340530117152801	GAMA PFAS Testing:	Not Reported
Groundwater Quality Data:	<a href="https://gamagroundwater.waterboards.ca.gov/gama/gamamap/public/GamaDataDisplay.asp?dataset=USGSNEW&amp;amp_date=&amp;global_id=&amp;assigned_name=USGS-340530117152801&amp;store_num=">https://gamagroundwater.waterboards.ca.gov/gama/gamamap/public/GamaDataDisplay.asp?dataset=USGSNEW&amp;amp_date=&amp;global_id=&amp;assigned_name=USGS-340530117152801&amp;store_num=</a>		
GeoTracker Data:	Not Reported		

**AU258**  
**NNE**  
**1/2 - 1 Mile**  
**Higher**

**FED USGS      USGS40000140895**

Organization ID:	USGS-CA		
Organization Name:	USGS California Water Science Center		
Monitor Location:	001S004W13D006S	Type:	Well
Description:	Not Reported	HUC:	18070203
Drainage Area:	Not Reported	Drainage Area Units:	Not Reported
Contrib Drainage Area:	Not Reported	Contrib Drainage Area Unts:	Not Reported
Aquifer:	California Coastal Basin aquifers		
Formation Type:	Not Reported	Aquifer Type:	Not Reported
Construction Date:	19360101	Well Depth:	100
Well Depth Units:	ft	Well Hole Depth:	102
Well Hole Depth Units:	ft		

Ground water levels,Number of Measurements:	1	Level reading date:	1939-09-20
Feet below surface:	27.80	Feet to sea level:	Not Reported
Note:	Not Reported		

# GEOCHECK® - PHYSICAL SETTING SOURCE MAP FINDINGS

Map ID  
Direction  
Distance  
Elevation

Database      EDR ID Number

**AU259**  
**NE**  
**1/2 - 1 Mile**  
**Higher**

**FED USGS      USGS40000140890**

Organization ID:	USGS-CA	Type:	Well
Organization Name:	USGS California Water Science Center	HUC:	18070203
Monitor Location:	001S004W13D011S	Drainage Area Units:	Not Reported
Description:	Not Reported	Contrib Drainage Area Unts:	Not Reported
Drainage Area:	Not Reported	Aquifer Type:	Not Reported
Contrib Drainage Area:	Not Reported	Well Depth:	164
Aquifer:	California Coastal Basin aquifers	Well Hole Depth:	170
Formation Type:	Not Reported		
Construction Date:	19570101		
Well Depth Units:	ft		
Well Hole Depth Units:	ft		

Ground water levels,Number of Measurements:	1	Level reading date:	1957-11-18
Feet below surface:	70.00	Feet to sea level:	Not Reported
Note:	Not Reported		

**BA260**  
**WSW**  
**1/2 - 1 Mile**  
**Lower**

**CA WELLS      CADDW0000021837**

Well ID:	3310031-089	Well Type:	MUNICIPAL
Source:	Department of Health Services		
Other Name:	THORNE WELL 10 - AGRICULTURAL		
GAMA PFAS Testing:	Not Reported		
Groundwater Quality Data:	<a href="https://gamagroundwater.waterboards.ca.gov/gama/gamamap/public/GamaDataDisplay.asp?dataset=DHS&amp;samp_date=&amp;global_id=&amp;assigned_name=3310031-089&amp;store_num=">https://gamagroundwater.waterboards.ca.gov/gama/gamamap/public/GamaDataDisplay.asp?dataset=DHS&amp;samp_date=&amp;global_id=&amp;assigned_name=3310031-089&amp;store_num=</a>		
GeoTracker Data:	Not Reported		

**AW261**  
**ESE**  
**1/2 - 1 Mile**  
**Higher**

**CA WELLS      941**

Seq:	941	Prim sta c:	01S/04W-24C03 S
Frds no:	3610013010	County:	36
District:	13	User id:	TAN
System no:	3610013	Water type:	G
Source nam:	RICHARDSON ST. WELL 02	Station ty:	WELL/AMBNT/MUN/INTAKE
Latitude:	340437.0	Longitude:	1171505.0
Precision:	2	Status:	AR
Comment 1:	Not Reported	Comment 2:	Not Reported
Comment 3:	Not Reported	Comment 4:	Not Reported
Comment 5:	Not Reported	Comment 6:	Not Reported
Comment 7:	Not Reported		

System no:	3610013	System nam:	City Of Loma Linda
Hqname:	Not Reported	Address:	11134 ANDERSON STREET
City:	LOMA LINDA	State:	CA
Zip:	92354	Zip ext:	Not Reported
Pop serv:	20000	Connection:	3994

# GEOCHECK® - PHYSICAL SETTING SOURCE MAP FINDINGS

Area serve: LOMA LINDA

**BB262**  
**ENE**  
**1/2 - 1 Mile**  
**Higher**

**CA WELLS 894**

Seq:	894	Prim sta c:	01S/04W-13G02 S
Frds no:	3310031035	County:	33
District:	14	User id:	WAT
System no:	3310031	Water type:	G
Source nam:	GAGE WELL 46-1	Station ty:	WELL/AMBNT/MUN/INTAKE/SUPPLY
Latitude:	340510.1	Longitude:	1171508.7
Precision:	1	Status:	AR
Comment 1:	Not Reported	Comment 2:	Not Reported
Comment 3:	Not Reported	Comment 4:	Not Reported
Comment 5:	Not Reported	Comment 6:	Not Reported
Comment 7:	Not Reported		
System no:	3310031	System nam:	Riverside, City Of
Hqname:	Not Reported	Address:	3900 MAIN STREET
City:	RIVERSIDE	State:	CA
Zip:	92522	Zip ext:	Not Reported
Pop serv:	245000	Connection:	58586
Area serve:	RIVERSIDE		

**BC263**  
**South**  
**1/2 - 1 Mile**  
**Higher**

**FED USGS USGS40000140449**

Organization ID:	USGS-CA		
Organization Name:	USGS California Water Science Center		
Monitor Location:	001S004W23K002S	Type:	Well
Description:	Not Reported	HUC:	18070203
Drainage Area:	Not Reported	Drainage Area Units:	Not Reported
Contrib Drainage Area:	Not Reported	Contrib Drainage Area Unts:	Not Reported
Aquifer:	California Coastal Basin aquifers		
Formation Type:	Not Reported	Aquifer Type:	Not Reported
Construction Date:	19290101	Well Depth:	303
Well Depth Units:	ft	Well Hole Depth:	303
Well Hole Depth Units:	ft		

**AT264**  
**WSW**  
**1/2 - 1 Mile**  
**Lower**

**CA WELLS CADWR0000032990**

Well ID:	01S04W22B001S	Well Type:	UNK
Source:	Department of Water Resources		
Other Name:	01S04W22B001S	GAMA PFAS Testing:	Not Reported
Groundwater Quality Data:	<a href="https://gamagroundwater.waterboards.ca.gov/gama/gamamap/public/GamaDataDisplay.asp?dataset=DWR&amp;samp_date=&amp;global_id=&amp;assigned_name=01S04W22B001S&amp;store_num=">https://gamagroundwater.waterboards.ca.gov/gama/gamamap/public/GamaDataDisplay.asp?dataset=DWR&amp;samp_date=&amp;global_id=&amp;assigned_name=01S04W22B001S&amp;store_num=</a>		
GeoTracker Data:	Not Reported		

# GEOCHECK® - PHYSICAL SETTING SOURCE MAP FINDINGS

Map ID  
Direction  
Distance  
Elevation

Database      EDR ID Number

**AT265**  
**WSW**  
**1/2 - 1 Mile**  
**Lower**

**CA WELLS      CADWR9000006662**

State Well #:	01S04W22A007S	Station ID:	4253
Well Name:	Not Reported	Basin Name:	San Bernardino
Well Use:	Unknown	Well Type:	Unknown
Well Depth:	0	Well Completion Rpt #:	Not Reported

**BC266**  
**South**  
**1/2 - 1 Mile**  
**Higher**

**CA WELLS      CAUSGSN00011472**

Well ID:	USGS-340401117160101	Well Type:	UNK
Source:	United States Geological Survey		
Other Name:	USGS-340401117160101	GAMA PFAS Testing:	Not Reported
Groundwater Quality Data:	<a href="https://gamagroundwater.waterboards.ca.gov/gama/gamamap/public/GamaDataDisplay.asp?dataset=USGSNEW&amp;amp_date=&amp;global_id=&amp;assigned_name=USGS-340401117160101&amp;store_num=">https://gamagroundwater.waterboards.ca.gov/gama/gamamap/public/GamaDataDisplay.asp?dataset=USGSNEW&amp;amp_date=&amp;global_id=&amp;assigned_name=USGS-340401117160101&amp;store_num=</a>		
GeoTracker Data:	Not Reported		

**BA267**  
**WSW**  
**1/2 - 1 Mile**  
**Lower**

**FED USGS      USGS40000140635**

Organization ID:	USGS-CA		
Organization Name:	USGS California Water Science Center		
Monitor Location:	001S004W22B003S	Type:	Well
Description:	reported depth 200 ft.;sounded depth 295 ft 10/03		
HUC:	18070203	Drainage Area:	Not Reported
Drainage Area Units:	Not Reported	Contrib Drainage Area:	Not Reported
Contrib Drainage Area Unts:	Not Reported	Aquifer:	California Coastal Basin aquifers
Formation Type:	Not Reported	Aquifer Type:	Not Reported
Construction Date:	Not Reported	Well Depth:	295
Well Depth Units:	ft	Well Hole Depth:	Not Reported
Well Hole Depth Units:	Not Reported		

Ground water levels,Number of Measurements:	549	Level reading date:	2004-10-19
Feet below surface:	71.42	Feet to sea level:	Not Reported
Note:	Not Reported		

Level reading date:	2004-04-20	Feet below surface:	56.89
Feet to sea level:	Not Reported	Note:	Not Reported

Level reading date:	2003-10-20	Feet below surface:	61.33
Feet to sea level:	Not Reported	Note:	Not Reported

Level reading date:	2003-04-21	Feet below surface:	46.42
Feet to sea level:	Not Reported	Note:	Not Reported

Level reading date:	2002-10-28	Feet below surface:	54.37
Feet to sea level:	Not Reported	Note:	Not Reported

## GEOCHECK® - PHYSICAL SETTING SOURCE MAP FINDINGS

Level reading date:	2002-04-08	Feet below surface:	44.88
Feet to sea level:	Not Reported	Note:	Not Reported
Level reading date:	2001-10-23	Feet below surface:	40.78
Feet to sea level:	Not Reported	Note:	Not Reported
Level reading date:	2001-04-16	Feet below surface:	27.35
Feet to sea level:	Not Reported	Note:	Not Reported
Level reading date:	2000-10-24	Feet below surface:	36.48
Feet to sea level:	Not Reported	Note:	Not Reported
Level reading date:	2000-04-12	Feet below surface:	36.50
Feet to sea level:	Not Reported	Note:	Not Reported
Level reading date:	1999-10-18	Feet below surface:	42.64
Feet to sea level:	Not Reported	Note:	Not Reported
Level reading date:	1999-04-13	Feet below surface:	21.34
Feet to sea level:	Not Reported	Note:	Not Reported
Level reading date:	1998-10-19	Feet below surface:	33.30
Feet to sea level:	Not Reported	Note:	Not Reported
Level reading date:	1998-04-07	Feet below surface:	17.49
Feet to sea level:	Not Reported	Note:	Not Reported
Level reading date:	1997-10-27	Feet below surface:	48.62
Feet to sea level:	Not Reported	Note:	Not Reported
Level reading date:	1997-04-14	Feet below surface:	41.99
Feet to sea level:	Not Reported	Note:	Not Reported
Level reading date:	1996-10-07	Feet below surface:	50.26
Feet to sea level:	Not Reported	Note:	Not Reported
Level reading date:	1996-04-22	Feet below surface:	37.29
Feet to sea level:	Not Reported	Note:	Not Reported
Level reading date:	1995-10-23	Feet below surface:	45.92
Feet to sea level:	Not Reported	Note:	Not Reported
Level reading date:	1995-04-18	Feet below surface:	41.25
Feet to sea level:	Not Reported	Note:	Not Reported
Level reading date:	1994-10-20	Feet below surface:	53.82
Feet to sea level:	Not Reported	Note:	Not Reported
Level reading date:	1994-04-18	Feet below surface:	31.86
Feet to sea level:	Not Reported	Note:	Not Reported
Level reading date:	1993-10-18	Feet below surface:	48.50
Feet to sea level:	Not Reported	Note:	Not Reported
Level reading date:	1993-04-13	Feet below surface:	23.71
Feet to sea level:	Not Reported	Note:	Not Reported
Level reading date:	1992-10-26	Feet below surface:	52.40
Feet to sea level:	Not Reported	Note:	Not Reported
Level reading date:	1992-06-17	Feet below surface:	41.89
Feet to sea level:	Not Reported	Note:	Not Reported

## GEOCHECK® - PHYSICAL SETTING SOURCE MAP FINDINGS

Level reading date:	1991-11-29	Feet below surface:	72.98
Feet to sea level:	Not Reported	Note:	Not Reported
Level reading date:	1991-06-18	Feet below surface:	36.46
Feet to sea level:	Not Reported	Note:	Not Reported
Level reading date:	1990-11-28	Feet below surface:	28.11
Feet to sea level:	Not Reported	Note:	Not Reported
Level reading date:	1990-06-28	Feet below surface:	34.34
Feet to sea level:	Not Reported	Note:	Not Reported
Level reading date:	1989-11-27	Feet below surface:	21.24
Feet to sea level:	Not Reported	Note:	Not Reported
Level reading date:	1989-09-21	Feet below surface:	30.75
Feet to sea level:	Not Reported	Note:	Not Reported
Level reading date:	1988-11-28	Feet below surface:	26.68
Feet to sea level:	Not Reported	Note:	Not Reported
Level reading date:	1988-06-29	Feet below surface:	34.87
Feet to sea level:	Not Reported	Note:	Not Reported
Level reading date:	1988-04-12	Feet below surface:	29.71
Feet to sea level:	Not Reported	Note:	Not Reported
Level reading date:	1987-06-18	Feet below surface:	28.35
Feet to sea level:	Not Reported	Note:	Not Reported
Level reading date:	1986-11-20	Feet below surface:	17.54
Feet to sea level:	Not Reported	Note:	Not Reported
Level reading date:	1986-06-20	Feet below surface:	24.07
Feet to sea level:	Not Reported	Note:	Not Reported
Level reading date:	1985-12-17	Feet below surface:	Not Reported
Feet to sea level:	Not Reported		
Note:	The site was flowing, but the head could not be measured without additional equipment.		
Level reading date:	1985-11-08	Feet below surface:	29.22
Feet to sea level:	Not Reported	Note:	Not Reported
Level reading date:	1984-03-09	Feet below surface:	Not Reported
Feet to sea level:	Not Reported		
Note:	The site was flowing, but the head could not be measured without additional equipment.		
Level reading date:	1983-05-10	Feet below surface:	Not Reported
Feet to sea level:	Not Reported		
Note:	The site was flowing, but the head could not be measured without additional equipment.		
Level reading date:	1983-03-22	Feet below surface:	Not Reported
Feet to sea level:	Not Reported		
Note:	The site was flowing, but the head could not be measured without additional equipment.		
Level reading date:	1982-03-30	Feet below surface:	Not Reported
Feet to sea level:	Not Reported		
Note:	The site was flowing, but the head could not be measured without additional equipment.		
Level reading date:	1982-02-02	Feet below surface:	Not Reported
Feet to sea level:	Not Reported		
Note:	The site was flowing, but the head could not be measured without additional equipment.		

## GEOCHECK® - PHYSICAL SETTING SOURCE MAP FINDINGS

Level reading date:	1972-07-24	Feet below surface:	86.06
Feet to sea level:	Not Reported	Note:	Not Reported
Level reading date:	1972-06-22	Feet below surface:	81.91
Feet to sea level:	Not Reported	Note:	Not Reported
Level reading date:	1972-05-22	Feet below surface:	79.04
Feet to sea level:	Not Reported	Note:	Not Reported
Level reading date:	1972-04-24	Feet below surface:	80.12
Feet to sea level:	Not Reported	Note:	Not Reported
Level reading date:	1972-03-22	Feet below surface:	77.55
Feet to sea level:	Not Reported	Note:	Not Reported
Level reading date:	1972-02-23	Feet below surface:	75.30
Feet to sea level:	Not Reported	Note:	Not Reported
Level reading date:	1972-01-26	Feet below surface:	67.25
Feet to sea level:	Not Reported	Note:	Not Reported
Level reading date:	1971-12-30	Feet below surface:	73.86
Feet to sea level:	Not Reported	Note:	Not Reported
Level reading date:	1971-11-18	Feet below surface:	79.09
Feet to sea level:	Not Reported	Note:	Not Reported
Level reading date:	1971-10-21	Feet below surface:	84.93
Feet to sea level:	Not Reported	Note:	Not Reported
Level reading date:	1971-09-02	Feet below surface:	87.46
Feet to sea level:	Not Reported	Note:	Not Reported
Level reading date:	1971-06-15	Feet below surface:	74.70
Feet to sea level:	Not Reported	Note:	Not Reported
Level reading date:	1971-06-01	Feet below surface:	75.00
Feet to sea level:	Not Reported	Note:	Not Reported
Level reading date:	1971-03-10	Feet below surface:	68.80
Feet to sea level:	Not Reported	Note:	Not Reported
Level reading date:	1971-02-03	Feet below surface:	70.80
Feet to sea level:	Not Reported	Note:	Not Reported
Level reading date:	1970-12-11	Feet below surface:	83.90
Feet to sea level:	Not Reported	Note:	Not Reported
Level reading date:	1970-10-06	Feet below surface:	88.50
Feet to sea level:	Not Reported	Note:	Not Reported
Level reading date:	1970-08-17	Feet below surface:	85.10
Feet to sea level:	Not Reported	Note:	Not Reported
Level reading date:	1970-07-01	Feet below surface:	84.20
Feet to sea level:	Not Reported	Note:	Not Reported
Level reading date:	1970-05-15	Feet below surface:	80.00
Feet to sea level:	Not Reported	Note:	Not Reported
Level reading date:	1970-03-23	Feet below surface:	74.50
Feet to sea level:	Not Reported	Note:	Not Reported



## GEOCHECK® - PHYSICAL SETTING SOURCE MAP FINDINGS

Level reading date:	1969-11-13	Feet below surface:	87.50
Feet to sea level:	Not Reported	Note:	Not Reported
Level reading date:	1969-09-24	Feet below surface:	96.50
Feet to sea level:	Not Reported	Note:	Not Reported
Level reading date:	1969-04-24	Feet below surface:	90.00
Feet to sea level:	Not Reported	Note:	Not Reported
Level reading date:	1969-01-09	Feet below surface:	102.20
Feet to sea level:	Not Reported	Note:	Not Reported
Level reading date:	1968-12-11	Feet below surface:	107.30
Feet to sea level:	Not Reported	Note:	Not Reported
Level reading date:	1967-04-27	Feet below surface:	83.10
Feet to sea level:	Not Reported	Note:	Not Reported
Level reading date:	1966-12-13	Feet below surface:	95.40
Feet to sea level:	Not Reported	Note:	Not Reported
Level reading date:	1966-09-27	Feet below surface:	102.60
Feet to sea level:	Not Reported	Note:	Not Reported
Level reading date:	1966-09-16	Feet below surface:	101.90
Feet to sea level:	Not Reported	Note:	The site was being pumped.
Level reading date:	1966-08-19	Feet below surface:	100.90
Feet to sea level:	Not Reported	Note:	The site was being pumped.
Level reading date:	1966-07-15	Feet below surface:	98.40
Feet to sea level:	Not Reported	Note:	The site was being pumped.
Level reading date:	1966-06-24	Feet below surface:	91.40
Feet to sea level:	Not Reported	Note:	Not Reported
Level reading date:	1966-05-20	Feet below surface:	88.00
Feet to sea level:	Not Reported	Note:	Not Reported
Level reading date:	1966-04-15	Feet below surface:	85.50
Feet to sea level:	Not Reported	Note:	Not Reported
Level reading date:	1966-04-13	Feet below surface:	86.60
Feet to sea level:	Not Reported	Note:	Not Reported
Level reading date:	1966-03-11	Feet below surface:	82.50
Feet to sea level:	Not Reported	Note:	Not Reported
Level reading date:	1966-02-18	Feet below surface:	81.80
Feet to sea level:	Not Reported	Note:	Not Reported
Level reading date:	1966-02-10	Feet below surface:	78.10
Feet to sea level:	Not Reported	Note:	Not Reported
Level reading date:	1966-01-21	Feet below surface:	85.90
Feet to sea level:	Not Reported	Note:	Not Reported
Level reading date:	1965-12-17	Feet below surface:	89.40
Feet to sea level:	Not Reported	Note:	Not Reported
Level reading date:	1965-11-19	Feet below surface:	92.60
Feet to sea level:	Not Reported	Note:	Not Reported

## GEOCHECK® - PHYSICAL SETTING SOURCE MAP FINDINGS

Level reading date:	1965-11-18	Feet below surface:	91.10
Feet to sea level:	Not Reported	Note:	Not Reported
Level reading date:	1965-10-22	Feet below surface:	97.80
Feet to sea level:	Not Reported	Note:	The site was being pumped.
Level reading date:	1965-09-17	Feet below surface:	96.80
Feet to sea level:	Not Reported	Note:	The site was being pumped.
Level reading date:	1965-08-13	Feet below surface:	105.30
Feet to sea level:	Not Reported	Note:	The site was being pumped.
Level reading date:	1965-07-30	Feet below surface:	88.30
Feet to sea level:	Not Reported	Note:	Not Reported
Level reading date:	1965-06-18	Feet below surface:	92.40
Feet to sea level:	Not Reported	Note:	The site was being pumped.
Level reading date:	1965-05-14	Feet below surface:	88.80
Feet to sea level:	Not Reported	Note:	The site was being pumped.
Level reading date:	1965-04-30	Feet below surface:	81.50
Feet to sea level:	Not Reported	Note:	Not Reported
Level reading date:	1965-04-15	Feet below surface:	82.00
Feet to sea level:	Not Reported	Note:	Not Reported
Level reading date:	1965-04-07	Feet below surface:	82.00
Feet to sea level:	Not Reported	Note:	Not Reported
Level reading date:	1965-04-02	Feet below surface:	84.90
Feet to sea level:	Not Reported	Note:	Not Reported
Level reading date:	1965-03-18	Feet below surface:	86.60
Feet to sea level:	Not Reported	Note:	Not Reported
Level reading date:	1965-02-26	Feet below surface:	87.40
Feet to sea level:	Not Reported	Note:	Not Reported
Level reading date:	1965-01-22	Feet below surface:	88.10
Feet to sea level:	Not Reported	Note:	Not Reported
Level reading date:	1965-01-08	Feet below surface:	86.00
Feet to sea level:	Not Reported	Note:	Not Reported
Level reading date:	1964-12-24	Feet below surface:	89.90
Feet to sea level:	Not Reported	Note:	Not Reported
Level reading date:	1964-12-04	Feet below surface:	88.00
Feet to sea level:	Not Reported	Note:	Not Reported
Level reading date:	1964-11-24	Feet below surface:	88.00
Feet to sea level:	Not Reported		
Note:	A nearby site that taps the same aquifer was being pumped.		
Level reading date:	1964-11-20	Feet below surface:	89.60
Feet to sea level:	Not Reported	Note:	Not Reported
Level reading date:	1964-10-16	Feet below surface:	95.90
Feet to sea level:	Not Reported	Note:	The site was being pumped.
Level reading date:	1964-09-25	Feet below surface:	90.40

## GEOCHECK® - PHYSICAL SETTING SOURCE MAP FINDINGS

Feet to sea level:	Not Reported	Note:	Not Reported
Level reading date:	1964-08-14	Feet below surface:	94.80
Feet to sea level:	Not Reported	Note:	The site was being pumped.
Level reading date:	1964-07-03	Feet below surface:	94.10
Feet to sea level:	Not Reported	Note:	The site was being pumped.
Level reading date:	1964-06-26	Feet below surface:	91.10
Feet to sea level:	Not Reported	Note:	The site was being pumped.
Level reading date:	1964-06-12	Feet below surface:	89.90
Feet to sea level:	Not Reported	Note:	The site was being pumped.
Level reading date:	1964-06-05	Feet below surface:	86.90
Feet to sea level:	Not Reported	Note:	The site was being pumped.
Level reading date:	1964-05-15	Feet below surface:	86.90
Feet to sea level:	Not Reported	Note:	The site was being pumped.
Level reading date:	1964-05-01	Feet below surface:	86.90
Feet to sea level:	Not Reported	Note:	The site was being pumped.
Level reading date:	1964-04-17	Feet below surface:	82.60
Feet to sea level:	Not Reported	Note:	The site was being pumped.
Level reading date:	1964-04-07	Feet below surface:	69.60
Feet to sea level:	Not Reported	Note:	Not Reported
Level reading date:	1964-04-03	Feet below surface:	75.10
Feet to sea level:	Not Reported	Note:	Not Reported
Level reading date:	1964-03-13	Feet below surface:	77.30
Feet to sea level:	Not Reported	Note:	Not Reported
Level reading date:	1964-03-06	Feet below surface:	85.30
Feet to sea level:	Not Reported	Note:	The site was being pumped.
Level reading date:	1964-02-14	Feet below surface:	73.60
Feet to sea level:	Not Reported	Note:	Not Reported
Level reading date:	1964-02-07	Feet below surface:	73.90
Feet to sea level:	Not Reported	Note:	Not Reported
Level reading date:	1964-01-16	Feet below surface:	85.10
Feet to sea level:	Not Reported	Note:	The site was being pumped.
Level reading date:	1964-01-03	Feet below surface:	77.40
Feet to sea level:	Not Reported	Note:	Not Reported
Level reading date:	1963-12-12	Feet below surface:	75.90
Feet to sea level:	Not Reported	Note:	Not Reported
Level reading date:	1963-12-06	Feet below surface:	75.30
Feet to sea level:	Not Reported	Note:	Not Reported
Level reading date:	1963-11-29	Feet below surface:	71.70
Feet to sea level:	Not Reported	Note:	Not Reported
Level reading date:	1963-11-14	Feet below surface:	88.40
Feet to sea level:	Not Reported	Note:	The site was being pumped.

## GEOCHECK® - PHYSICAL SETTING SOURCE MAP FINDINGS

Level reading date:	1963-11-07	Feet below surface:	79.40
Feet to sea level:	Not Reported	Note:	Not Reported
Level reading date:	1963-10-17	Feet below surface:	89.10
Feet to sea level:	Not Reported	Note:	The site was being pumped.
Level reading date:	1963-10-04	Feet below surface:	86.70
Feet to sea level:	Not Reported	Note:	The site was being pumped.
Level reading date:	1963-09-13	Feet below surface:	91.70
Feet to sea level:	Not Reported	Note:	The site was being pumped.
Level reading date:	1963-09-06	Feet below surface:	90.70
Feet to sea level:	Not Reported	Note:	The site was being pumped.
Level reading date:	1963-08-16	Feet below surface:	90.30
Feet to sea level:	Not Reported	Note:	The site was being pumped.
Level reading date:	1963-08-02	Feet below surface:	90.10
Feet to sea level:	Not Reported	Note:	The site was being pumped.
Level reading date:	1963-07-19	Feet below surface:	88.90
Feet to sea level:	Not Reported	Note:	The site was being pumped.
Level reading date:	1963-07-05	Feet below surface:	88.90
Feet to sea level:	Not Reported	Note:	The site was being pumped.
Level reading date:	1963-06-28	Feet below surface:	87.40
Feet to sea level:	Not Reported	Note:	The site was being pumped.
Level reading date:	1963-06-14	Feet below surface:	85.90
Feet to sea level:	Not Reported	Note:	The site was being pumped.
Level reading date:	1963-05-31	Feet below surface:	84.80
Feet to sea level:	Not Reported	Note:	The site was being pumped.
Level reading date:	1963-05-17	Feet below surface:	83.00
Feet to sea level:	Not Reported	Note:	The site was being pumped.
Level reading date:	1963-05-03	Feet below surface:	80.10
Feet to sea level:	Not Reported	Note:	The site was being pumped.
Level reading date:	1963-04-19	Feet below surface:	80.00
Feet to sea level:	Not Reported	Note:	The site was being pumped.
Level reading date:	1963-04-05	Feet below surface:	76.30
Feet to sea level:	Not Reported	Note:	The site was being pumped.
Level reading date:	1963-03-22	Feet below surface:	62.80
Feet to sea level:	Not Reported	Note:	Not Reported
Level reading date:	1963-03-21	Feet below surface:	61.60
Feet to sea level:	Not Reported	Note:	Not Reported
Level reading date:	1963-03-08	Feet below surface:	79.60
Feet to sea level:	Not Reported	Note:	The site was being pumped.
Level reading date:	1963-02-21	Feet below surface:	70.50
Feet to sea level:	Not Reported	Note:	Not Reported
Level reading date:	1963-02-08	Feet below surface:	86.80
Feet to sea level:	Not Reported	Note:	The site was being pumped.

## GEOCHECK® - PHYSICAL SETTING SOURCE MAP FINDINGS

Level reading date:	1963-01-25	Feet below surface:	85.00
Feet to sea level:	Not Reported	Note:	The site was being pumped.
Level reading date:	1963-01-11	Feet below surface:	77.00
Feet to sea level:	Not Reported	Note:	Not Reported
Level reading date:	1962-12-28	Feet below surface:	83.80
Feet to sea level:	Not Reported	Note:	The site was being pumped.
Level reading date:	1962-12-14	Feet below surface:	87.70
Feet to sea level:	Not Reported	Note:	The site was being pumped.
Level reading date:	1962-11-30	Feet below surface:	87.00
Feet to sea level:	Not Reported	Note:	The site was being pumped.
Level reading date:	1962-11-16	Feet below surface:	78.10
Feet to sea level:	Not Reported	Note:	Not Reported
Level reading date:	1962-11-02	Feet below surface:	88.10
Feet to sea level:	Not Reported	Note:	The site was being pumped.
Level reading date:	1962-10-19	Feet below surface:	78.20
Feet to sea level:	Not Reported	Note:	Not Reported
Level reading date:	1962-10-05	Feet below surface:	88.10
Feet to sea level:	Not Reported	Note:	The site was being pumped.
Level reading date:	1962-09-21	Feet below surface:	87.10
Feet to sea level:	Not Reported	Note:	The site was being pumped.
Level reading date:	1962-09-07	Feet below surface:	86.60
Feet to sea level:	Not Reported	Note:	The site was being pumped.
Level reading date:	1962-08-31	Feet below surface:	85.20
Feet to sea level:	Not Reported	Note:	The site was being pumped.
Level reading date:	1962-08-17	Feet below surface:	84.10
Feet to sea level:	Not Reported	Note:	The site was being pumped.
Level reading date:	1962-08-03	Feet below surface:	83.50
Feet to sea level:	Not Reported	Note:	The site was being pumped.
Level reading date:	1962-07-20	Feet below surface:	82.50
Feet to sea level:	Not Reported	Note:	The site was being pumped.
Level reading date:	1962-07-06	Feet below surface:	81.20
Feet to sea level:	Not Reported	Note:	The site was being pumped.
Level reading date:	1962-06-01	Feet below surface:	76.90
Feet to sea level:	Not Reported	Note:	The site was being pumped.
Level reading date:	1962-05-25	Feet below surface:	75.90
Feet to sea level:	Not Reported	Note:	The site was being pumped.
Level reading date:	1962-05-04	Feet below surface:	74.00
Feet to sea level:	Not Reported	Note:	The site was being pumped.
Level reading date:	1962-04-20	Feet below surface:	67.60
Feet to sea level:	Not Reported	Note:	The site was being pumped.
Level reading date:	1962-04-06	Feet below surface:	43.90
Feet to sea level:	Not Reported	Note:	Not Reported

## GEOCHECK® - PHYSICAL SETTING SOURCE MAP FINDINGS

Level reading date:	1962-03-16	Feet below surface:	42.70
Feet to sea level:	Not Reported	Note:	Not Reported
Level reading date:	1962-03-13	Feet below surface:	41.20
Feet to sea level:	Not Reported	Note:	Not Reported
Level reading date:	1962-03-02	Feet below surface:	46.20
Feet to sea level:	Not Reported	Note:	Not Reported
Level reading date:	1962-02-16	Feet below surface:	50.10
Feet to sea level:	Not Reported	Note:	Not Reported
Level reading date:	1962-02-02	Feet below surface:	56.20
Feet to sea level:	Not Reported	Note:	Not Reported
Level reading date:	1962-01-19	Feet below surface:	77.50
Feet to sea level:	Not Reported	Note:	The site was being pumped.
Level reading date:	1962-01-05	Feet below surface:	74.30
Feet to sea level:	Not Reported	Note:	The site was being pumped.
Level reading date:	1961-12-29	Feet below surface:	59.70
Feet to sea level:	Not Reported	Note:	Not Reported
Level reading date:	1961-12-15	Feet below surface:	63.20
Feet to sea level:	Not Reported	Note:	Not Reported
Level reading date:	1961-11-24	Feet below surface:	85.10
Feet to sea level:	Not Reported	Note:	Not Reported
Level reading date:	1961-11-10	Feet below surface:	86.20
Feet to sea level:	Not Reported	Note:	Not Reported
Level reading date:	1961-10-27	Feet below surface:	87.30
Feet to sea level:	Not Reported	Note:	Not Reported
Level reading date:	1961-10-13	Feet below surface:	87.10
Feet to sea level:	Not Reported	Note:	Not Reported
Level reading date:	1961-09-29	Feet below surface:	87.00
Feet to sea level:	Not Reported	Note:	The site was being pumped.
Level reading date:	1961-09-15	Feet below surface:	80.40
Feet to sea level:	Not Reported	Note:	The site was being pumped.
Level reading date:	1961-08-25	Feet below surface:	73.40
Feet to sea level:	Not Reported	Note:	Not Reported
Level reading date:	1961-08-11	Feet below surface:	78.70
Feet to sea level:	Not Reported	Note:	Not Reported
Level reading date:	1961-07-28	Feet below surface:	78.00
Feet to sea level:	Not Reported	Note:	Not Reported
Level reading date:	1961-07-14	Feet below surface:	77.30
Feet to sea level:	Not Reported	Note:	Not Reported
Level reading date:	1961-06-16	Feet below surface:	75.50
Feet to sea level:	Not Reported	Note:	The site was being pumped.
Level reading date:	1961-06-02	Feet below surface:	74.30
Feet to sea level:	Not Reported	Note:	The site was being pumped.

## GEOCHECK® - PHYSICAL SETTING SOURCE MAP FINDINGS

Level reading date:	1961-05-19	Feet below surface:	74.10
Feet to sea level:	Not Reported	Note:	The site was being pumped.
Level reading date:	1961-05-05	Feet below surface:	73.40
Feet to sea level:	Not Reported	Note:	The site was being pumped.
Level reading date:	1961-04-14	Feet below surface:	71.20
Feet to sea level:	Not Reported	Note:	The site was being pumped.
Level reading date:	1961-04-07	Feet below surface:	71.10
Feet to sea level:	Not Reported	Note:	The site was being pumped.
Level reading date:	1961-03-17	Feet below surface:	72.70
Feet to sea level:	Not Reported	Note:	The site was being pumped.
Level reading date:	1961-03-02	Feet below surface:	68.10
Feet to sea level:	Not Reported	Note:	The site was being pumped.
Level reading date:	1961-02-17	Feet below surface:	70.30
Feet to sea level:	Not Reported	Note:	The site was being pumped.
Level reading date:	1961-02-10	Feet below surface:	69.40
Feet to sea level:	Not Reported	Note:	The site was being pumped.
Level reading date:	1961-01-13	Feet below surface:	63.60
Feet to sea level:	Not Reported	Note:	The site was being pumped.
Level reading date:	1961-01-07	Feet below surface:	69.20
Feet to sea level:	Not Reported	Note:	The site was being pumped.
Level reading date:	1960-12-15	Feet below surface:	68.70
Feet to sea level:	Not Reported	Note:	The site was being pumped.
Level reading date:	1960-12-02	Feet below surface:	54.90
Feet to sea level:	Not Reported	Note:	Not Reported
Level reading date:	1960-11-18	Feet below surface:	68.90
Feet to sea level:	Not Reported	Note:	The site was being pumped.
Level reading date:	1960-11-04	Feet below surface:	71.20
Feet to sea level:	Not Reported	Note:	The site was being pumped.
Level reading date:	1960-10-21	Feet below surface:	71.50
Feet to sea level:	Not Reported	Note:	The site was being pumped.
Level reading date:	1960-10-07	Feet below surface:	72.20
Feet to sea level:	Not Reported	Note:	The site was being pumped.
Level reading date:	1960-09-16	Feet below surface:	70.90
Feet to sea level:	Not Reported	Note:	The site was being pumped.
Level reading date:	1960-09-02	Feet below surface:	68.70
Feet to sea level:	Not Reported	Note:	The site was being pumped.
Level reading date:	1960-08-19	Feet below surface:	70.00
Feet to sea level:	Not Reported	Note:	The site was being pumped.
Level reading date:	1960-08-05	Feet below surface:	69.60
Feet to sea level:	Not Reported	Note:	The site was being pumped.
Level reading date:	1960-07-15	Feet below surface:	68.30
Feet to sea level:	Not Reported	Note:	The site was being pumped.

## GEOCHECK® - PHYSICAL SETTING SOURCE MAP FINDINGS

Level reading date:	1960-07-01	Feet below surface:	67.70
Feet to sea level:	Not Reported	Note:	The site was being pumped.
Level reading date:	1960-06-10	Feet below surface:	63.50
Feet to sea level:	Not Reported	Note:	The site was being pumped.
Level reading date:	1960-06-03	Feet below surface:	63.40
Feet to sea level:	Not Reported	Note:	The site was being pumped.
Level reading date:	1960-05-27	Feet below surface:	62.50
Feet to sea level:	Not Reported	Note:	The site was being pumped.
Level reading date:	1960-05-20	Feet below surface:	61.50
Feet to sea level:	Not Reported	Note:	The site was being pumped.
Level reading date:	1960-05-13	Feet below surface:	61.70
Feet to sea level:	Not Reported	Note:	The site was being pumped.
Level reading date:	1960-05-06	Feet below surface:	58.10
Feet to sea level:	Not Reported	Note:	The site was being pumped.
Level reading date:	1960-04-29	Feet below surface:	57.50
Feet to sea level:	Not Reported	Note:	The site was being pumped.
Level reading date:	1960-04-22	Feet below surface:	58.80
Feet to sea level:	Not Reported	Note:	The site was being pumped.
Level reading date:	1960-04-15	Feet below surface:	58.90
Feet to sea level:	Not Reported	Note:	The site was being pumped.
Level reading date:	1960-04-08	Feet below surface:	57.10
Feet to sea level:	Not Reported	Note:	The site was being pumped.
Level reading date:	1960-04-01	Feet below surface:	53.80
Feet to sea level:	Not Reported	Note:	The site was being pumped.
Level reading date:	1960-03-25	Feet below surface:	30.60
Feet to sea level:	Not Reported	Note:	Not Reported
Level reading date:	1960-03-18	Feet below surface:	25.50
Feet to sea level:	Not Reported	Note:	Not Reported
Level reading date:	1960-03-15	Feet below surface:	19.00
Feet to sea level:	Not Reported	Note:	Not Reported
Level reading date:	1960-03-11	Feet below surface:	22.50
Feet to sea level:	Not Reported	Note:	Not Reported
Level reading date:	1960-03-04	Feet below surface:	22.00
Feet to sea level:	Not Reported	Note:	Not Reported
Level reading date:	1960-02-26	Feet below surface:	24.20
Feet to sea level:	Not Reported	Note:	Not Reported
Level reading date:	1960-02-19	Feet below surface:	25.00
Feet to sea level:	Not Reported	Note:	Not Reported
Level reading date:	1960-02-12	Feet below surface:	26.90
Feet to sea level:	Not Reported	Note:	Not Reported
Level reading date:	1960-02-05	Feet below surface:	27.90
Feet to sea level:	Not Reported	Note:	Not Reported



## GEOCHECK® - PHYSICAL SETTING SOURCE MAP FINDINGS

Level reading date:	1960-01-29	Feet below surface:	46.10
Feet to sea level:	Not Reported	Note:	The site was being pumped.
Level reading date:	1960-01-22	Feet below surface:	33.70
Feet to sea level:	Not Reported	Note:	Not Reported
Level reading date:	1960-01-15	Feet below surface:	35.50
Feet to sea level:	Not Reported	Note:	Not Reported
Level reading date:	1960-01-08	Feet below surface:	40.10
Feet to sea level:	Not Reported	Note:	Not Reported
Level reading date:	1959-12-28	Feet below surface:	47.70
Feet to sea level:	Not Reported	Note:	The site was being pumped.
Level reading date:	1959-12-18	Feet below surface:	68.40
Feet to sea level:	Not Reported	Note:	The site was being pumped.
Level reading date:	1959-12-11	Feet below surface:	68.20
Feet to sea level:	Not Reported	Note:	The site was being pumped.
Level reading date:	1959-12-04	Feet below surface:	69.40
Feet to sea level:	Not Reported	Note:	The site was being pumped.
Level reading date:	1959-11-27	Feet below surface:	69.30
Feet to sea level:	Not Reported	Note:	The site was being pumped.
Level reading date:	1959-11-20	Feet below surface:	68.70
Feet to sea level:	Not Reported	Note:	The site was being pumped.
Level reading date:	1959-11-13	Feet below surface:	69.40
Feet to sea level:	Not Reported	Note:	The site was being pumped.
Level reading date:	1959-11-06	Feet below surface:	69.60
Feet to sea level:	Not Reported	Note:	The site was being pumped.
Level reading date:	1959-10-30	Feet below surface:	70.10
Feet to sea level:	Not Reported	Note:	The site was being pumped.
Level reading date:	1959-10-23	Feet below surface:	70.30
Feet to sea level:	Not Reported	Note:	The site was being pumped.
Level reading date:	1959-10-16	Feet below surface:	70.40
Feet to sea level:	Not Reported	Note:	The site was being pumped.
Level reading date:	1959-10-09	Feet below surface:	68.70
Feet to sea level:	Not Reported	Note:	The site was being pumped.
Level reading date:	1959-10-02	Feet below surface:	68.50
Feet to sea level:	Not Reported	Note:	The site was being pumped.
Level reading date:	1959-09-25	Feet below surface:	68.20
Feet to sea level:	Not Reported	Note:	The site was being pumped.
Level reading date:	1959-09-18	Feet below surface:	68.90
Feet to sea level:	Not Reported	Note:	The site was being pumped.
Level reading date:	1959-09-11	Feet below surface:	70.10
Feet to sea level:	Not Reported	Note:	The site was being pumped.
Level reading date:	1959-09-04	Feet below surface:	69.20
Feet to sea level:	Not Reported	Note:	The site was being pumped.

## GEOCHECK® - PHYSICAL SETTING SOURCE MAP FINDINGS

Level reading date:	1959-08-28	Feet below surface:	68.60
Feet to sea level:	Not Reported	Note:	The site was being pumped.
Level reading date:	1959-08-21	Feet below surface:	68.30
Feet to sea level:	Not Reported	Note:	The site was being pumped.
Level reading date:	1959-08-14	Feet below surface:	68.70
Feet to sea level:	Not Reported	Note:	The site was being pumped.
Level reading date:	1959-08-07	Feet below surface:	67.80
Feet to sea level:	Not Reported	Note:	The site was being pumped.
Level reading date:	1959-07-31	Feet below surface:	67.70
Feet to sea level:	Not Reported	Note:	The site was being pumped.
Level reading date:	1959-07-24	Feet below surface:	66.90
Feet to sea level:	Not Reported	Note:	The site was being pumped.
Level reading date:	1959-07-17	Feet below surface:	66.30
Feet to sea level:	Not Reported	Note:	The site was being pumped.
Level reading date:	1959-07-10	Feet below surface:	65.90
Feet to sea level:	Not Reported	Note:	The site was being pumped.
Level reading date:	1959-07-03	Feet below surface:	65.40
Feet to sea level:	Not Reported	Note:	The site was being pumped.
Level reading date:	1959-06-26	Feet below surface:	64.90
Feet to sea level:	Not Reported	Note:	The site was being pumped.
Level reading date:	1959-06-19	Feet below surface:	64.20
Feet to sea level:	Not Reported	Note:	The site was being pumped.
Level reading date:	1959-06-12	Feet below surface:	63.10
Feet to sea level:	Not Reported	Note:	The site was being pumped.
Level reading date:	1959-06-05	Feet below surface:	62.50
Feet to sea level:	Not Reported	Note:	The site was being pumped.
Level reading date:	1959-05-29	Feet below surface:	62.60
Feet to sea level:	Not Reported	Note:	The site was being pumped.
Level reading date:	1959-05-22	Feet below surface:	62.20
Feet to sea level:	Not Reported	Note:	The site was being pumped.
Level reading date:	1959-05-15	Feet below surface:	61.30
Feet to sea level:	Not Reported	Note:	The site was being pumped.
Level reading date:	1959-05-08	Feet below surface:	59.90
Feet to sea level:	Not Reported	Note:	The site was being pumped.
Level reading date:	1959-05-01	Feet below surface:	59.40
Feet to sea level:	Not Reported	Note:	The site was being pumped.
Level reading date:	1959-04-24	Feet below surface:	56.90
Feet to sea level:	Not Reported	Note:	The site was being pumped.
Level reading date:	1959-04-17	Feet below surface:	57.20
Feet to sea level:	Not Reported	Note:	The site was being pumped.
Level reading date:	1959-04-10	Feet below surface:	55.90
Feet to sea level:	Not Reported	Note:	The site was being pumped.

## GEOCHECK® - PHYSICAL SETTING SOURCE MAP FINDINGS

Level reading date:	1959-04-03	Feet below surface:	52.60
Feet to sea level:	Not Reported	Note:	The site was being pumped.
Level reading date:	1959-03-27	Feet below surface:	45.80
Feet to sea level:	Not Reported	Note:	The site was being pumped.
Level reading date:	1959-03-20	Feet below surface:	23.50
Feet to sea level:	Not Reported	Note:	Not Reported
Level reading date:	1959-03-13	Feet below surface:	25.30
Feet to sea level:	Not Reported	Note:	Not Reported
Level reading date:	1959-03-06	Feet below surface:	26.10
Feet to sea level:	Not Reported	Note:	Not Reported
Level reading date:	1959-02-27	Feet below surface:	29.40
Feet to sea level:	Not Reported	Note:	Not Reported
Level reading date:	1959-02-20	Feet below surface:	34.00
Feet to sea level:	Not Reported	Note:	Not Reported
Level reading date:	1959-02-13	Feet below surface:	56.50
Feet to sea level:	Not Reported	Note:	The site was being pumped.
Level reading date:	1959-02-06	Feet below surface:	40.40
Feet to sea level:	Not Reported	Note:	Not Reported
Level reading date:	1959-01-30	Feet below surface:	38.90
Feet to sea level:	Not Reported	Note:	Not Reported
Level reading date:	1959-01-23	Feet below surface:	38.50
Feet to sea level:	Not Reported	Note:	Not Reported
Level reading date:	1959-01-16	Feet below surface:	39.40
Feet to sea level:	Not Reported	Note:	Not Reported
Level reading date:	1959-01-09	Feet below surface:	56.00
Feet to sea level:	Not Reported	Note:	The site was being pumped.
Level reading date:	1959-01-02	Feet below surface:	39.80
Feet to sea level:	Not Reported	Note:	Not Reported
Level reading date:	1958-12-26	Feet below surface:	60.80
Feet to sea level:	Not Reported	Note:	The site was being pumped.
Level reading date:	1958-12-19	Feet below surface:	59.60
Feet to sea level:	Not Reported	Note:	The site was being pumped.
Level reading date:	1958-12-12	Feet below surface:	60.30
Feet to sea level:	Not Reported	Note:	The site was being pumped.
Level reading date:	1958-12-05	Feet below surface:	46.60
Feet to sea level:	Not Reported	Note:	The site was being pumped.
Level reading date:	1958-11-28	Feet below surface:	61.40
Feet to sea level:	Not Reported	Note:	The site was being pumped.
Level reading date:	1958-11-21	Feet below surface:	62.50
Feet to sea level:	Not Reported	Note:	The site was being pumped.
Level reading date:	1958-11-14	Feet below surface:	63.50
Feet to sea level:	Not Reported	Note:	The site was being pumped.

## GEOCHECK® - PHYSICAL SETTING SOURCE MAP FINDINGS

Level reading date:	1958-10-31	Feet below surface:	63.10
Feet to sea level:	Not Reported	Note:	The site was being pumped.
Level reading date:	1958-10-24	Feet below surface:	63.80
Feet to sea level:	Not Reported	Note:	The site was being pumped.
Level reading date:	1958-10-17	Feet below surface:	62.50
Feet to sea level:	Not Reported	Note:	The site was being pumped.
Level reading date:	1958-10-03	Feet below surface:	63.20
Feet to sea level:	Not Reported	Note:	The site was being pumped.
Level reading date:	1958-09-26	Feet below surface:	63.80
Feet to sea level:	Not Reported	Note:	The site was being pumped.
Level reading date:	1958-09-19	Feet below surface:	64.60
Feet to sea level:	Not Reported	Note:	The site was being pumped.
Level reading date:	1958-09-12	Feet below surface:	63.90
Feet to sea level:	Not Reported	Note:	The site was being pumped.
Level reading date:	1958-09-05	Feet below surface:	64.10
Feet to sea level:	Not Reported	Note:	The site was being pumped.
Level reading date:	1958-08-29	Feet below surface:	63.60
Feet to sea level:	Not Reported	Note:	The site was being pumped.
Level reading date:	1958-08-22	Feet below surface:	63.20
Feet to sea level:	Not Reported	Note:	The site was being pumped.
Level reading date:	1958-08-15	Feet below surface:	63.90
Feet to sea level:	Not Reported	Note:	The site was being pumped.
Level reading date:	1958-08-01	Feet below surface:	63.80
Feet to sea level:	Not Reported	Note:	The site was being pumped.
Level reading date:	1958-07-25	Feet below surface:	62.40
Feet to sea level:	Not Reported	Note:	The site was being pumped.
Level reading date:	1958-07-11	Feet below surface:	61.10
Feet to sea level:	Not Reported	Note:	The site was being pumped.
Level reading date:	1958-07-04	Feet below surface:	59.00
Feet to sea level:	Not Reported	Note:	The site was being pumped.
Level reading date:	1958-06-27	Feet below surface:	58.00
Feet to sea level:	Not Reported	Note:	The site was being pumped.
Level reading date:	1958-06-20	Feet below surface:	56.00
Feet to sea level:	Not Reported	Note:	The site was being pumped.
Level reading date:	1958-06-13	Feet below surface:	54.80
Feet to sea level:	Not Reported	Note:	The site was being pumped.
Level reading date:	1958-06-06	Feet below surface:	52.80
Feet to sea level:	Not Reported	Note:	The site was being pumped.
Level reading date:	1958-05-23	Feet below surface:	51.80
Feet to sea level:	Not Reported	Note:	The site was being pumped.
Level reading date:	1958-05-16	Feet below surface:	49.60
Feet to sea level:	Not Reported	Note:	The site was being pumped.

## GEOCHECK® - PHYSICAL SETTING SOURCE MAP FINDINGS

Level reading date:	1958-05-09	Feet below surface:	48.00
Feet to sea level:	Not Reported	Note:	The site was being pumped.
Level reading date:	1958-05-02	Feet below surface:	43.70
Feet to sea level:	Not Reported	Note:	The site was being pumped.
Level reading date:	1958-04-26	Feet below surface:	16.40
Feet to sea level:	Not Reported	Note:	Not Reported
Level reading date:	1958-04-19	Feet below surface:	10.10
Feet to sea level:	Not Reported	Note:	Not Reported
Level reading date:	1958-04-11	Feet below surface:	8.90
Feet to sea level:	Not Reported	Note:	Not Reported
Level reading date:	1958-04-04	Feet below surface:	10.70
Feet to sea level:	Not Reported	Note:	Not Reported
Level reading date:	1958-03-28	Feet below surface:	12.00
Feet to sea level:	Not Reported	Note:	Not Reported
Level reading date:	1958-03-21	Feet below surface:	12.90
Feet to sea level:	Not Reported	Note:	Not Reported
Level reading date:	1958-03-14	Feet below surface:	8.80
Feet to sea level:	Not Reported	Note:	Not Reported
Level reading date:	1958-03-07	Feet below surface:	15.90
Feet to sea level:	Not Reported	Note:	Not Reported
Level reading date:	1958-02-28	Feet below surface:	17.30
Feet to sea level:	Not Reported	Note:	Not Reported
Level reading date:	1958-02-21	Feet below surface:	19.30
Feet to sea level:	Not Reported	Note:	Not Reported
Level reading date:	1958-02-14	Feet below surface:	21.90
Feet to sea level:	Not Reported	Note:	Not Reported
Level reading date:	1958-02-07	Feet below surface:	21.00
Feet to sea level:	Not Reported	Note:	Not Reported
Level reading date:	1958-01-31	Feet below surface:	31.90
Feet to sea level:	Not Reported	Note:	Not Reported
Level reading date:	1958-01-24	Feet below surface:	57.90
Feet to sea level:	Not Reported	Note:	The site was being pumped.
Level reading date:	1958-01-10	Feet below surface:	31.90
Feet to sea level:	Not Reported	Note:	Not Reported
Level reading date:	1958-01-03	Feet below surface:	27.20
Feet to sea level:	Not Reported	Note:	Not Reported
Level reading date:	1957-12-27	Feet below surface:	29.90
Feet to sea level:	Not Reported	Note:	Not Reported
Level reading date:	1957-12-20	Feet below surface:	34.50
Feet to sea level:	Not Reported	Note:	Not Reported
Level reading date:	1957-12-06	Feet below surface:	61.30
Feet to sea level:	Not Reported	Note:	The site was being pumped.

## GEOCHECK® - PHYSICAL SETTING SOURCE MAP FINDINGS

Level reading date:	1957-11-22	Feet below surface:	55.10
Feet to sea level:	Not Reported	Note:	The site was being pumped.
Level reading date:	1957-11-15	Feet below surface:	50.30
Feet to sea level:	Not Reported	Note:	The site was being pumped.
Level reading date:	1957-11-08	Feet below surface:	36.60
Feet to sea level:	Not Reported	Note:	Not Reported
Level reading date:	1957-11-01	Feet below surface:	49.20
Feet to sea level:	Not Reported	Note:	Not Reported
Level reading date:	1957-10-25	Feet below surface:	56.90
Feet to sea level:	Not Reported	Note:	Not Reported
Level reading date:	1957-10-18	Feet below surface:	50.90
Feet to sea level:	Not Reported	Note:	Not Reported
Level reading date:	1957-10-11	Feet below surface:	68.50
Feet to sea level:	Not Reported	Note:	The site was being pumped.
Level reading date:	1957-09-27	Feet below surface:	68.60
Feet to sea level:	Not Reported	Note:	The site was being pumped.
Level reading date:	1957-09-20	Feet below surface:	68.20
Feet to sea level:	Not Reported	Note:	The site was being pumped.
Level reading date:	1957-09-13	Feet below surface:	68.10
Feet to sea level:	Not Reported	Note:	The site was being pumped.
Level reading date:	1957-09-06	Feet below surface:	66.80
Feet to sea level:	Not Reported	Note:	The site was being pumped.
Level reading date:	1957-08-30	Feet below surface:	67.40
Feet to sea level:	Not Reported	Note:	The site was being pumped.
Level reading date:	1957-08-23	Feet below surface:	67.00
Feet to sea level:	Not Reported	Note:	The site was being pumped.
Level reading date:	1957-08-16	Feet below surface:	66.30
Feet to sea level:	Not Reported	Note:	The site was being pumped.
Level reading date:	1957-08-01	Feet below surface:	65.60
Feet to sea level:	Not Reported	Note:	The site was being pumped.
Level reading date:	1957-07-26	Feet below surface:	64.70
Feet to sea level:	Not Reported	Note:	The site was being pumped.
Level reading date:	1957-07-19	Feet below surface:	64.00
Feet to sea level:	Not Reported	Note:	The site was being pumped.
Level reading date:	1957-07-12	Feet below surface:	63.80
Feet to sea level:	Not Reported	Note:	The site was being pumped.
Level reading date:	1957-07-05	Feet below surface:	62.30
Feet to sea level:	Not Reported	Note:	The site was being pumped.
Level reading date:	1957-06-28	Feet below surface:	61.10
Feet to sea level:	Not Reported	Note:	Not Reported
Level reading date:	1957-06-21	Feet below surface:	60.00
Feet to sea level:	Not Reported	Note:	Not Reported

## GEOCHECK® - PHYSICAL SETTING SOURCE MAP FINDINGS

Level reading date:	1957-06-14	Feet below surface:	58.80
Feet to sea level:	Not Reported	Note:	Not Reported
Level reading date:	1957-06-07	Feet below surface:	59.40
Feet to sea level:	Not Reported	Note:	Not Reported
Level reading date:	1957-05-31	Feet below surface:	55.60
Feet to sea level:	Not Reported	Note:	Not Reported
Level reading date:	1957-05-24	Feet below surface:	52.80
Feet to sea level:	Not Reported	Note:	Not Reported
Level reading date:	1957-05-17	Feet below surface:	54.00
Feet to sea level:	Not Reported	Note:	Not Reported
Level reading date:	1957-05-10	Feet below surface:	56.30
Feet to sea level:	Not Reported	Note:	Not Reported
Level reading date:	1957-05-03	Feet below surface:	52.30
Feet to sea level:	Not Reported	Note:	Not Reported
Level reading date:	1957-04-26	Feet below surface:	47.00
Feet to sea level:	Not Reported	Note:	Not Reported
Level reading date:	1957-04-19	Feet below surface:	51.90
Feet to sea level:	Not Reported	Note:	The site was being pumped.
Level reading date:	1957-04-12	Feet below surface:	50.90
Feet to sea level:	Not Reported	Note:	The site was being pumped.
Level reading date:	1957-04-05	Feet below surface:	27.20
Feet to sea level:	Not Reported	Note:	Not Reported
Level reading date:	1957-03-29	Feet below surface:	22.40
Feet to sea level:	Not Reported	Note:	Not Reported
Level reading date:	1957-03-22	Feet below surface:	14.30
Feet to sea level:	Not Reported	Note:	Not Reported
Level reading date:	1957-03-15	Feet below surface:	16.40
Feet to sea level:	Not Reported	Note:	Not Reported
Level reading date:	1957-03-08	Feet below surface:	17.40
Feet to sea level:	Not Reported	Note:	Not Reported
Level reading date:	1957-03-01	Feet below surface:	18.90
Feet to sea level:	Not Reported	Note:	Not Reported
Level reading date:	1957-02-25	Feet below surface:	18.00
Feet to sea level:	Not Reported	Note:	Not Reported
Level reading date:	1957-02-18	Feet below surface:	18.40
Feet to sea level:	Not Reported	Note:	Not Reported
Level reading date:	1957-02-08	Feet below surface:	20.50
Feet to sea level:	Not Reported	Note:	Not Reported
Level reading date:	1957-02-01	Feet below surface:	19.90
Feet to sea level:	Not Reported	Note:	Not Reported
Level reading date:	1957-01-25	Feet below surface:	23.70
Feet to sea level:	Not Reported	Note:	Not Reported

## GEOCHECK® - PHYSICAL SETTING SOURCE MAP FINDINGS

Level reading date:	1957-01-18	Feet below surface:	28.60
Feet to sea level:	Not Reported	Note:	Not Reported
Level reading date:	1957-01-11	Feet below surface:	32.80
Feet to sea level:	Not Reported	Note:	Not Reported
Level reading date:	1957-01-04	Feet below surface:	40.90
Feet to sea level:	Not Reported	Note:	Not Reported
Level reading date:	1956-12-28	Feet below surface:	42.30
Feet to sea level:	Not Reported	Note:	Not Reported
Level reading date:	1956-12-21	Feet below surface:	45.50
Feet to sea level:	Not Reported	Note:	Not Reported
Level reading date:	1956-12-14	Feet below surface:	46.90
Feet to sea level:	Not Reported	Note:	Not Reported
Level reading date:	1956-12-07	Feet below surface:	49.00
Feet to sea level:	Not Reported	Note:	Not Reported
Level reading date:	1956-11-30	Feet below surface:	66.50
Feet to sea level:	Not Reported	Note:	The site was being pumped.
Level reading date:	1956-11-23	Feet below surface:	65.80
Feet to sea level:	Not Reported	Note:	The site was being pumped.
Level reading date:	1956-11-16	Feet below surface:	65.70
Feet to sea level:	Not Reported	Note:	The site was being pumped.
Level reading date:	1956-11-09	Feet below surface:	67.00
Feet to sea level:	Not Reported	Note:	The site was being pumped.
Level reading date:	1956-11-02	Feet below surface:	65.10
Feet to sea level:	Not Reported	Note:	The site was being pumped.
Level reading date:	1956-10-26	Feet below surface:	66.00
Feet to sea level:	Not Reported	Note:	The site was being pumped.
Level reading date:	1956-10-19	Feet below surface:	64.90
Feet to sea level:	Not Reported	Note:	The site was being pumped.
Level reading date:	1956-10-12	Feet below surface:	65.10
Feet to sea level:	Not Reported	Note:	The site was being pumped.
Level reading date:	1956-10-05	Feet below surface:	65.80
Feet to sea level:	Not Reported	Note:	The site was being pumped.
Level reading date:	1956-09-28	Feet below surface:	67.30
Feet to sea level:	Not Reported	Note:	The site was being pumped.
Level reading date:	1956-09-21	Feet below surface:	67.00
Feet to sea level:	Not Reported	Note:	The site was being pumped.
Level reading date:	1956-09-14	Feet below surface:	66.40
Feet to sea level:	Not Reported	Note:	The site was being pumped.
Level reading date:	1956-09-07	Feet below surface:	66.20
Feet to sea level:	Not Reported	Note:	The site was being pumped.
Level reading date:	1956-08-31	Feet below surface:	63.70
Feet to sea level:	Not Reported	Note:	The site was being pumped.



## GEOCHECK® - PHYSICAL SETTING SOURCE MAP FINDINGS

Level reading date:	1956-08-24	Feet below surface:	64.40
Feet to sea level:	Not Reported	Note:	The site was being pumped.
Level reading date:	1956-08-17	Feet below surface:	64.20
Feet to sea level:	Not Reported	Note:	The site was being pumped.
Level reading date:	1956-08-10	Feet below surface:	64.20
Feet to sea level:	Not Reported	Note:	The site was being pumped.
Level reading date:	1956-08-03	Feet below surface:	63.70
Feet to sea level:	Not Reported	Note:	The site was being pumped.
Level reading date:	1956-07-27	Feet below surface:	64.60
Feet to sea level:	Not Reported	Note:	The site was being pumped.
Level reading date:	1956-07-20	Feet below surface:	64.20
Feet to sea level:	Not Reported	Note:	The site was being pumped.
Level reading date:	1956-07-13	Feet below surface:	63.40
Feet to sea level:	Not Reported	Note:	The site was being pumped.
Level reading date:	1956-07-06	Feet below surface:	61.40
Feet to sea level:	Not Reported	Note:	The site was being pumped.
Level reading date:	1956-06-12	Feet below surface:	25.00
Feet to sea level:	Not Reported	Note:	Not Reported
Level reading date:	1956-06-08	Feet below surface:	58.00
Feet to sea level:	Not Reported	Note:	The site was being pumped.
Level reading date:	1956-05-04	Feet below surface:	51.30
Feet to sea level:	Not Reported	Note:	The site was being pumped.
Level reading date:	1956-04-06	Feet below surface:	51.10
Feet to sea level:	Not Reported	Note:	The site was being pumped.
Level reading date:	1956-03-06	Feet below surface:	2.10
Feet to sea level:	Not Reported	Note:	The site was being pumped.
Level reading date:	1956-03-02	Feet below surface:	6.20
Feet to sea level:	Not Reported	Note:	Not Reported
Level reading date:	1956-02-06	Feet below surface:	14.00
Feet to sea level:	Not Reported	Note:	Not Reported
Level reading date:	1956-01-06	Feet below surface:	33.40
Feet to sea level:	Not Reported	Note:	Not Reported
Level reading date:	1955-12-09	Feet below surface:	33.70
Feet to sea level:	Not Reported	Note:	Not Reported
Level reading date:	1955-11-11	Feet below surface:	60.10
Feet to sea level:	Not Reported	Note:	The site was being pumped.
Level reading date:	1955-10-07	Feet below surface:	61.20
Feet to sea level:	Not Reported	Note:	The site was being pumped.
Level reading date:	1955-09-09	Feet below surface:	62.10
Feet to sea level:	Not Reported	Note:	The site was being pumped.
Level reading date:	1955-08-05	Feet below surface:	60.10
Feet to sea level:	Not Reported	Note:	The site was being pumped.

## GEOCHECK® - PHYSICAL SETTING SOURCE MAP FINDINGS

Level reading date:	1955-07-08	Feet below surface:	56.60
Feet to sea level:	Not Reported	Note:	The site was being pumped.
Level reading date:	1955-06-03	Feet below surface:	52.00
Feet to sea level:	Not Reported	Note:	The site was being pumped.
Level reading date:	1955-05-06	Feet below surface:	31.00
Feet to sea level:	Not Reported	Note:	Not Reported
Level reading date:	1955-03-04	Feet below surface:	1.80
Feet to sea level:	Not Reported	Note:	Not Reported
Level reading date:	1955-01-31	Feet below surface:	3.70
Feet to sea level:	Not Reported	Note:	Not Reported
Level reading date:	1955-01-07	Feet below surface:	6.80
Feet to sea level:	Not Reported	Note:	Not Reported
Level reading date:	1954-12-03	Feet below surface:	8.00
Feet to sea level:	Not Reported	Note:	Not Reported
Level reading date:	1954-11-05	Feet below surface:	49.40
Feet to sea level:	Not Reported	Note:	The site was being pumped.
Level reading date:	1954-10-01	Feet below surface:	39.70
Feet to sea level:	Not Reported	Note:	The site was being pumped.
Level reading date:	1954-09-03	Feet below surface:	53.00
Feet to sea level:	Not Reported	Note:	The site was being pumped.
Level reading date:	1954-08-06	Feet below surface:	51.60
Feet to sea level:	Not Reported	Note:	The site was being pumped.
Level reading date:	1954-07-23	Feet below surface:	48.70
Feet to sea level:	Not Reported	Note:	The site was being pumped.
Level reading date:	1954-07-02	Feet below surface:	48.30
Feet to sea level:	Not Reported	Note:	The site was being pumped.
Level reading date:	1954-06-04	Feet below surface:	44.40
Feet to sea level:	Not Reported	Note:	The site was being pumped.
Level reading date:	1954-05-07	Feet below surface:	39.00
Feet to sea level:	Not Reported	Note:	The site was being pumped.
Level reading date:	1954-04-23	Feet below surface:	33.50
Feet to sea level:	Not Reported	Note:	The site was being pumped.
Level reading date:	1954-03-12	Feet below surface:	4.40
Feet to sea level:	Not Reported	Note:	Not Reported
Level reading date:	1954-02-05	Feet below surface:	0.90
Feet to sea level:	Not Reported	Note:	Not Reported
Level reading date:	1954-01-01	Feet below surface:	20.10
Feet to sea level:	Not Reported	Note:	The site was being pumped.
Level reading date:	1953-11-12	Feet below surface:	44.50
Feet to sea level:	Not Reported	Note:	The site was being pumped.
Level reading date:	1952-03-20	Feet below surface:	17.60
Feet to sea level:	Not Reported	Note:	Not Reported

## GEOCHECK® - PHYSICAL SETTING SOURCE MAP FINDINGS

Level reading date:	1951-12-04	Feet below surface:	15.50
Feet to sea level:	Not Reported	Note:	Not Reported
Level reading date:	1951-10-01	Feet below surface:	25.30
Feet to sea level:	Not Reported	Note:	Not Reported
Level reading date:	1951-05-10	Feet below surface:	11.90
Feet to sea level:	Not Reported	Note:	Not Reported
Level reading date:	1951-03-10	Feet below surface:	1.30
Feet to sea level:	Not Reported	Note:	Not Reported
Level reading date:	1951-01-11	Feet below surface:	7.80
Feet to sea level:	Not Reported	Note:	Not Reported
Level reading date:	1950-07-13	Feet below surface:	9.60
Feet to sea level:	Not Reported	Note:	Not Reported
Level reading date:	1950-04-26	Feet below surface:	3.90
Feet to sea level:	Not Reported	Note:	Not Reported
Level reading date:	1950-02-21	Feet below surface:	21.60
Feet to sea level:	Not Reported	Note:	Not Reported
Level reading date:	1949-12-30	Feet below surface:	17.00
Feet to sea level:	Not Reported	Note:	Not Reported
Level reading date:	1949-10-27	Feet below surface:	4.30
Feet to sea level:	Not Reported	Note:	Not Reported
Level reading date:	1949-09-12	Feet below surface:	7.80
Feet to sea level:	Not Reported	Note:	Not Reported
Level reading date:	1949-07-15	Feet below surface:	6.90
Feet to sea level:	Not Reported	Note:	Not Reported
Level reading date:	1949-02-08	Feet below surface:	24.20
Feet to sea level:	Not Reported	Note:	Not Reported
Level reading date:	1948-04-09	Feet below surface:	8.00
Feet to sea level:	Not Reported	Note:	Not Reported
Level reading date:	1948-01-07	Feet below surface:	6.80
Feet to sea level:	Not Reported	Note:	Not Reported
Level reading date:	1947-09-15	Feet below surface:	2.30
Feet to sea level:	Not Reported	Note:	Not Reported
Level reading date:	1947-06-12	Feet below surface:	0.10
Feet to sea level:	Not Reported	Note:	Not Reported
Level reading date:	1947-03-27	Feet below surface:	5.80
Feet to sea level:	Not Reported	Note:	Not Reported
Level reading date:	1946-12-13	Feet below surface:	23.90
Feet to sea level:	Not Reported	Note:	Not Reported
Level reading date:	1946-05-29	Feet below surface:	3.80
Feet to sea level:	Not Reported	Note:	Not Reported
Level reading date:	1946-03-25	Feet below surface:	9.50
Feet to sea level:	Not Reported	Note:	Not Reported

## GEOCHECK® - PHYSICAL SETTING SOURCE MAP FINDINGS

Level reading date:	1946-01-17	Feet below surface:	25.10
Feet to sea level:	Not Reported	Note:	Not Reported
Level reading date:	1945-10-19	Feet below surface:	5.50
Feet to sea level:	Not Reported	Note:	Not Reported
Level reading date:	1945-06-08	Feet below surface:	8.30
Feet to sea level:	Not Reported	Note:	Not Reported
Level reading date:	1945-04-10	Feet below surface:	29.70
Feet to sea level:	Not Reported	Note:	Not Reported
Level reading date:	1945-01-30	Feet below surface:	18.10
Feet to sea level:	Not Reported	Note:	Not Reported
Level reading date:	1944-11-22	Feet below surface:	26.70
Feet to sea level:	Not Reported	Note:	Not Reported
Level reading date:	1944-10-04	Feet below surface:	1.30
Feet to sea level:	Not Reported	Note:	Not Reported
Level reading date:	1944-06-28	Feet below surface:	4.90
Feet to sea level:	Not Reported	Note:	Not Reported
Level reading date:	1944-05-05	Feet below surface:	18.70
Feet to sea level:	Not Reported	Note:	Not Reported
Level reading date:	1944-03-13	Feet below surface:	33.20
Feet to sea level:	Not Reported	Note:	Not Reported
Level reading date:	1944-01-06	Feet below surface:	29.70
Feet to sea level:	Not Reported	Note:	Not Reported
Level reading date:	1943-11-12	Feet below surface:	7.70
Feet to sea level:	Not Reported	Note:	Not Reported
Level reading date:	1943-08-10	Feet below surface:	0.90
Feet to sea level:	Not Reported	Note:	Not Reported
Level reading date:	1943-06-09	Feet below surface:	8.30
Feet to sea level:	Not Reported	Note:	Not Reported
Level reading date:	1943-04-29	Feet below surface:	19.30
Feet to sea level:	Not Reported	Note:	Not Reported
Level reading date:	1943-03-22	Feet below surface:	29.70
Feet to sea level:	Not Reported	Note:	Not Reported
Level reading date:	1943-02-11	Feet below surface:	29.10
Feet to sea level:	Not Reported	Note:	Not Reported
Level reading date:	1942-12-23	Feet below surface:	8.90
Feet to sea level:	Not Reported	Note:	Not Reported
Level reading date:	1942-08-12	Feet below surface:	0.40
Feet to sea level:	Not Reported	Note:	Not Reported
Level reading date:	1942-07-06	Feet below surface:	1.40
Feet to sea level:	Not Reported	Note:	Not Reported
Level reading date:	1942-05-08	Feet below surface:	8.90
Feet to sea level:	Not Reported	Note:	Not Reported

## GEOCHECK® - PHYSICAL SETTING SOURCE MAP FINDINGS

Level reading date:	1942-04-06	Feet below surface:	12.40
Feet to sea level:	Not Reported	Note:	Not Reported
Level reading date:	1942-03-04	Feet below surface:	19.30
Feet to sea level:	Not Reported	Note:	Not Reported
Level reading date:	1942-01-28	Feet below surface:	30.30
Feet to sea level:	Not Reported	Note:	Not Reported
Level reading date:	1941-12-17	Feet below surface:	29.70
Feet to sea level:	Not Reported	Note:	Not Reported
Level reading date:	1941-11-18	Feet below surface:	27.90
Feet to sea level:	Not Reported	Note:	Not Reported
Level reading date:	1941-07-18	Feet below surface:	6.60
Feet to sea level:	Not Reported	Note:	Not Reported
Level reading date:	1941-04-21	Feet below surface:	31.40
Feet to sea level:	Not Reported	Note:	Not Reported
Level reading date:	1941-03-11	Feet below surface:	30.90
Feet to sea level:	Not Reported	Note:	Not Reported
Level reading date:	1941-01-30	Feet below surface:	29.10
Feet to sea level:	Not Reported	Note:	Not Reported
Level reading date:	1940-12-20	Feet below surface:	25.10
Feet to sea level:	Not Reported	Note:	Not Reported
Level reading date:	1940-06-04	Feet below surface:	2.10
Feet to sea level:	Not Reported	Note:	Not Reported
Level reading date:	1940-05-01	Feet below surface:	10.70
Feet to sea level:	Not Reported	Note:	Not Reported
Level reading date:	1940-03-29	Feet below surface:	11.80
Feet to sea level:	Not Reported	Note:	Not Reported
Level reading date:	1940-03-01	Feet below surface:	30.30
Feet to sea level:	Not Reported	Note:	Not Reported
Level reading date:	1940-01-31	Feet below surface:	28.50
Feet to sea level:	Not Reported	Note:	Not Reported
Level reading date:	1939-10-03	Feet below surface:	6.00
Feet to sea level:	Not Reported	Note:	Not Reported
Level reading date:	1939-08-03	Feet below surface:	1.10
Feet to sea level:	Not Reported	Note:	Not Reported
Level reading date:	1939-07-10	Feet below surface:	0.30
Feet to sea level:	Not Reported	Note:	Not Reported
Level reading date:	1939-05-31	Feet below surface:	8.90
Feet to sea level:	Not Reported	Note:	Not Reported
Level reading date:	1939-05-02	Feet below surface:	8.30
Feet to sea level:	Not Reported	Note:	Not Reported
Level reading date:	1939-03-30	Feet below surface:	20.50
Feet to sea level:	Not Reported	Note:	Not Reported

## GEOCHECK® - PHYSICAL SETTING SOURCE MAP FINDINGS

Level reading date:	1939-02-21	Feet below surface:	29.10
Feet to sea level:	Not Reported	Note:	Not Reported
Level reading date:	1939-02-01	Feet below surface:	28.00
Feet to sea level:	Not Reported	Note:	Not Reported
Level reading date:	1938-09-30	Feet below surface:	4.30
Feet to sea level:	Not Reported	Note:	Not Reported
Level reading date:	1937-05-05	Feet below surface:	2.90
Feet to sea level:	Not Reported	Note:	Not Reported
Level reading date:	1937-04-09	Feet below surface:	25.10
Feet to sea level:	Not Reported	Note:	Not Reported
Level reading date:	1937-03-10	Feet below surface:	21.10
Feet to sea level:	Not Reported	Note:	Not Reported
Level reading date:	1937-02-05	Feet below surface:	21.60
Feet to sea level:	Not Reported	Note:	Not Reported
Level reading date:	1937-01-07	Feet below surface:	17.00
Feet to sea level:	Not Reported	Note:	Not Reported
Level reading date:	1936-12-09	Feet below surface:	1.10
Feet to sea level:	Not Reported	Note:	Not Reported
Level reading date:	1936-11-05	Feet below surface:	14.10
Feet to sea level:	Not Reported	Note:	Not Reported
Level reading date:	1936-03-06	Feet below surface:	21.00
Feet to sea level:	Not Reported	Note:	Not Reported
Level reading date:	1936-02-07	Feet below surface:	15.30
Feet to sea level:	Not Reported	Note:	Not Reported
Level reading date:	1936-01-06	Feet below surface:	11.80
Feet to sea level:	Not Reported	Note:	Not Reported
Level reading date:	1935-04-11	Feet below surface:	17.00
Feet to sea level:	Not Reported	Note:	Not Reported
Level reading date:	1935-03-19	Feet below surface:	22.80
Feet to sea level:	Not Reported	Note:	Not Reported
Level reading date:	1935-02-13	Feet below surface:	22.20
Feet to sea level:	Not Reported	Note:	Not Reported
Level reading date:	1934-11-07	Feet below surface:	2.10
Feet to sea level:	Not Reported	Note:	Not Reported
Level reading date:	1934-10-27	Feet below surface:	0.70
Feet to sea level:	Not Reported	Note:	Not Reported
Level reading date:	1934-10-12	Feet below surface:	15.10
Feet to sea level:	Not Reported	Note:	Not Reported
Level reading date:	1934-10-04	Feet below surface:	16.10
Feet to sea level:	Not Reported	Note:	Not Reported
Level reading date:	1934-09-20	Feet below surface:	15.00
Feet to sea level:	Not Reported	Note:	Not Reported

## GEOCHECK® - PHYSICAL SETTING SOURCE MAP FINDINGS

Level reading date:	1934-09-15	Feet below surface:	16.50
Feet to sea level:	Not Reported	Note:	The site was being pumped.
Level reading date:	1934-09-06	Feet below surface:	15.70
Feet to sea level:	Not Reported	Note:	The site was being pumped.
Level reading date:	1934-09-01	Feet below surface:	17.30
Feet to sea level:	Not Reported	Note:	Not Reported
Level reading date:	1934-08-25	Feet below surface:	14.10
Feet to sea level:	Not Reported	Note:	Not Reported
Level reading date:	1934-08-11	Feet below surface:	15.30
Feet to sea level:	Not Reported	Note:	Not Reported
Level reading date:	1934-08-04	Feet below surface:	15.40
Feet to sea level:	Not Reported	Note:	Not Reported
Level reading date:	1934-07-28	Feet below surface:	15.90
Feet to sea level:	Not Reported	Note:	Not Reported
Level reading date:	1934-07-21	Feet below surface:	8.90
Feet to sea level:	Not Reported	Note:	Not Reported
Level reading date:	1934-07-14	Feet below surface:	13.50
Feet to sea level:	Not Reported	Note:	The site was being pumped.
Level reading date:	1934-07-07	Feet below surface:	10.80
Feet to sea level:	Not Reported	Note:	The site was being pumped.
Level reading date:	1934-06-25	Feet below surface:	6.40
Feet to sea level:	Not Reported	Note:	Not Reported
Level reading date:	1934-06-19	Feet below surface:	5.70
Feet to sea level:	Not Reported	Note:	Not Reported
Level reading date:	1934-06-11	Feet below surface:	6.40
Feet to sea level:	Not Reported	Note:	Not Reported
Level reading date:	1934-06-04	Feet below surface:	8.10
Feet to sea level:	Not Reported	Note:	Not Reported
Level reading date:	1934-05-17	Feet below surface:	5.70
Feet to sea level:	Not Reported	Note:	Not Reported
Level reading date:	1934-05-07	Feet below surface:	4.10
Feet to sea level:	Not Reported	Note:	Not Reported
Level reading date:	1934-04-09	Feet below surface:	3.70
Feet to sea level:	Not Reported	Note:	The site was being pumped.
Level reading date:	1933-11-09	Feet below surface:	1.10
Feet to sea level:	Not Reported	Note:	Not Reported
Level reading date:	1933-10-06	Feet below surface:	3.80
Feet to sea level:	Not Reported	Note:	Not Reported
Level reading date:	1933-09-11	Feet below surface:	4.90
Feet to sea level:	Not Reported	Note:	Not Reported
Level reading date:	1933-08-05	Feet below surface:	5.10
Feet to sea level:	Not Reported	Note:	Not Reported

## GEOCHECK® - PHYSICAL SETTING SOURCE MAP FINDINGS

Level reading date:	1933-07-08	Feet below surface:	2.60
Feet to sea level:	Not Reported	Note:	Not Reported

**BD268**  
**WSW**  
**1/2 - 1 Mile**  
**Lower**

**CA WELLS      CAUSGSN00005954**

Well ID:	USGS-340439117170001	Well Type:	UNK
Source:	United States Geological Survey		
Other Name:	USGS-340439117170001	GAMA PFAS Testing:	Not Reported
Groundwater Quality Data:	<a href="https://gamagroundwater.waterboards.ca.gov/gama/gamamap/public/GamaDataDisplay.asp?dataset=USGSNEW&amp;samp_date=&amp;global_id=&amp;assigned_name=USGS-340439117170001&amp;store_num=">https://gamagroundwater.waterboards.ca.gov/gama/gamamap/public/GamaDataDisplay.asp?dataset=USGSNEW&amp;samp_date=&amp;global_id=&amp;assigned_name=USGS-340439117170001&amp;store_num=</a>		
GeoTracker Data:	Not Reported		

**BD269**  
**WSW**  
**1/2 - 1 Mile**  
**Lower**

**FED USGS      USGS40000140677**

Organization ID:	USGS-CA	Type:	Well
Organization Name:	USGS California Water Science Center	HUC:	18070203
Monitor Location:	001S004W22B001S	Drainage Area Units:	Not Reported
Description:	Not Reported	Contrib Drainage Area Unts:	Not Reported
Drainage Area:	Not Reported	Aquifer:	California Coastal Basin aquifers
Contrib Drainage Area:	Not Reported	Formation Type:	Not Reported
Aquifer:	California Coastal Basin aquifers	Construction Date:	Not Reported
Formation Type:	Not Reported	Well Depth Units:	ft
Construction Date:	Not Reported	Well Hole Depth Units:	ft
Well Depth Units:	ft		
Well Hole Depth Units:	ft		

Ground water levels, Number of Measurements:	20	Level reading date:	1970-04-02
Feet below surface:	77.30	Feet to sea level:	Not Reported
Note:	Not Reported		

Level reading date:	1969-11-24	Feet below surface:	84.30
Feet to sea level:	Not Reported	Note:	Not Reported

Level reading date:	1969-04-25	Feet below surface:	86.10
Feet to sea level:	Not Reported	Note:	Not Reported

Level reading date:	1969-01-03	Feet below surface:	102.50
Feet to sea level:	Not Reported	Note:	Not Reported

Level reading date:	1968-05-24	Feet below surface:	90.80
Feet to sea level:	Not Reported	Note:	Not Reported

Level reading date:	1967-12-01	Feet below surface:	95.20
Feet to sea level:	Not Reported	Note:	Not Reported

Level reading date:	1966-09-16	Feet below surface:	107.20
Feet to sea level:	Not Reported	Note:	The site was being pumped.

Level reading date:	1966-08-19	Feet below surface:	106.10
Feet to sea level:	Not Reported	Note:	The site was being pumped.

Level reading date:	1966-07-22	Feet below surface:	104.20
---------------------	------------	---------------------	--------



## GEOCHECK® - PHYSICAL SETTING SOURCE MAP FINDINGS

Feet to sea level:	Not Reported	Note:	The site was being pumped.
Level reading date:	1966-06-17	Feet below surface:	100.00
Feet to sea level:	Not Reported	Note:	The site was being pumped.
Level reading date:	1966-05-20	Feet below surface:	90.60
Feet to sea level:	Not Reported	Note:	Not Reported
Level reading date:	1966-04-15	Feet below surface:	88.10
Feet to sea level:	Not Reported	Note:	Not Reported
Level reading date:	1966-03-11	Feet below surface:	83.10
Feet to sea level:	Not Reported	Note:	Not Reported
Level reading date:	1966-02-18	Feet below surface:	78.20
Feet to sea level:	Not Reported	Note:	Not Reported
Level reading date:	1966-01-28	Feet below surface:	80.40
Feet to sea level:	Not Reported	Note:	Not Reported
Level reading date:	1965-12-23	Feet below surface:	86.90
Feet to sea level:	Not Reported	Note:	Not Reported
Level reading date:	1965-11-19	Feet below surface:	90.40
Feet to sea level:	Not Reported	Note:	Not Reported
Level reading date:	1965-10-22	Feet below surface:	102.20
Feet to sea level:	Not Reported	Note:	The site was being pumped.
Level reading date:	1965-08-20	Feet below surface:	101.00
Feet to sea level:	Not Reported	Note:	The site was being pumped.
Level reading date:	1965-07-30	Feet below surface:	92.10
Feet to sea level:	Not Reported	Note:	Not Reported

**270  
NE  
1/2 - 1 Mile  
Higher**

**FED USGS      USGS40000140866**

Organization ID:	USGS-CA		
Organization Name:	USGS California Water Science Center		
Monitor Location:	001S004W13C001S	Type:	Well
Description:	Not Reported	HUC:	18070203
Drainage Area:	Not Reported	Drainage Area Units:	Not Reported
Contrib Drainage Area:	Not Reported	Contrib Drainage Area Unts:	Not Reported
Aquifer:	California Coastal Basin aquifers		
Formation Type:	Not Reported	Aquifer Type:	Not Reported
Construction Date:	19360101	Well Depth:	180
Well Depth Units:	ft	Well Hole Depth:	196
Well Hole Depth Units:	ft		

Ground water levels, Number of Measurements:	1	Level reading date:	1936
Feet below surface:	47.00	Feet to sea level:	Not Reported
Note:	Not Reported		

# GEOCHECK® - PHYSICAL SETTING SOURCE MAP FINDINGS

Map ID  
Direction  
Distance  
Elevation

Database      EDR ID Number

**271**  
**NNE**  
**1/2 - 1 Mile**  
**Higher**

**FED USGS      USGS40000140907**

Organization ID:	USGS-CA	Type:	Well
Organization Name:	USGS California Water Science Center	HUC:	18070203
Monitor Location:	001S004W12N002S	Drainage Area Units:	Not Reported
Description:	Not Reported	Contrib Drainage Area Unts:	Not Reported
Drainage Area:	Not Reported	Aquifer Type:	Not Reported
Contrib Drainage Area:	Not Reported	Well Depth:	102
Aquifer:	California Coastal Basin aquifers	Well Hole Depth:	102
Formation Type:	Not Reported		
Construction Date:	19360101		
Well Depth Units:	ft		
Well Hole Depth Units:	ft		

**BC272**  
**South**  
**1/2 - 1 Mile**  
**Higher**

**CA WELLS      934**

Seq:	934	Prim sta c:	01S/04W-23G03 S
Frds no:	3310031038	County:	33
District:	14	User id:	WAT
System no:	3310031	Water type:	G
Source nam:	GAGE WELL 66-1	Station ty:	WELL/AMBNT/MUN/INTAKE/SUPPLY
Latitude:	340400.0	Longitude:	1171600.0
Precision:	8	Status:	AR
Comment 1:	Not Reported	Comment 2:	Not Reported
Comment 3:	Not Reported	Comment 4:	Not Reported
Comment 5:	Not Reported	Comment 6:	Not Reported
Comment 7:	Not Reported		
System no:	3310031	System nam:	Riverside, City Of
Hqname:	Not Reported	Address:	3900 MAIN STREET
City:	RIVERSIDE	State:	CA
Zip:	92522	Zip ext:	Not Reported
Pop serv:	245000	Connection:	58586
Area serve:	RIVERSIDE		
Sample date:	01-FEB-18	Finding:	2.5
Chemical:	TRICHLOROETHYLENE	Report units:	UG/L
Dir:	0.5		
Sample date:	01-FEB-18	Finding:	11.
Chemical:	NITRATE (AS N)	Report units:	MG/L
Dir:	0.4		
Sample date:	11-JAN-18	Finding:	7.e-002
Chemical:	DIBROMOCHLOROPROPANE (DBCP)	Report units:	UG/L
Dir:	1.e-002		
Sample date:	11-JAN-18	Finding:	2.5
Chemical:	TRICHLOROETHYLENE	Report units:	UG/L
Dir:	0.5		
Sample date:	11-JAN-18	Finding:	0.44

## GEOCHECK® - PHYSICAL SETTING SOURCE MAP FINDINGS

Chemical: Dir:	RADIUM 226 MDA95 0.	Report units:	PCI/L
Sample date: Chemical: Dir:	11-JAN-18 RADIUM 228 MDA95 0.	Finding: Report units:	0.83 PCI/L
Sample date: Chemical: Dir:	11-JAN-18 NITRATE (AS N) 0.4	Finding: Report units:	11. MG/L
Sample date: Chemical: Dir:	13-DEC-17 TRICHLOROETHYLENE 0.5	Finding: Report units:	3. UG/L
Sample date: Chemical: Dir:	13-DEC-17 NITRATE (AS N) 0.4	Finding: Report units:	11. MG/L
Sample date: Chemical: Dir:	28-NOV-17 NITRATE (AS N) 0.4	Finding: Report units:	11. MG/L
Sample date: Chemical: Dir:	28-NOV-17 DIBROMOCHLOROPROPANE (DBCP) 1.e-002	Finding: Report units:	7.8e-002 UG/L
Sample date: Chemical: Dir:	28-NOV-17 TRICHLOROETHYLENE 0.5	Finding: Report units:	2.6 UG/L
Sample date: Chemical: Dir:	21-SEP-17 NITRATE (AS N) 0.4	Finding: Report units:	11. MG/L
Sample date: Chemical: Dir:	21-SEP-17 TRICHLOROETHYLENE 0.5	Finding: Report units:	2.2 UG/L
Sample date: Chemical: Dir:	18-AUG-17 GROSS BETA 4.	Finding: Report units:	4.67 PCI/L
Sample date: Chemical: Dir:	18-AUG-17 GROSS ALPHA COUNTING ERROR 0.	Finding: Report units:	1.99 PCI/L
Sample date: Chemical: Dir:	18-AUG-17 GROSS ALPHA 3.	Finding: Report units:	6.37 PCI/L
Sample date: Chemical: Dir:	18-AUG-17 GROSS ALPHA MDA95 0.	Finding: Report units:	2.76 PCI/L
Sample date: Chemical: Dir:	18-AUG-17 TRICHLOROETHYLENE 0.5	Finding: Report units:	2.1 UG/L
Sample date: Chemical: Dir:	18-AUG-17 GROSS BETA COUNTING ERROR 0.	Finding: Report units:	0.851 PCI/L

## GEOCHECK® - PHYSICAL SETTING SOURCE MAP FINDINGS

Sample date:	18-AUG-17	Finding:	1.21
Chemical:	GROSS BETA MDA95	Report units:	PCI/L
Dir:	0.		
Sample date:	18-AUG-17	Finding:	11.
Chemical:	NITRATE (AS N)	Report units:	MG/L
Dir:	0.4		
Sample date:	18-AUG-17	Finding:	8.
Chemical:	URANIUM (PCI/L)	Report units:	PCI/L
Dir:	1.		
Sample date:	26-JUL-17	Finding:	11.
Chemical:	NITRATE (AS N)	Report units:	MG/L
Dir:	0.4		
Sample date:	26-JUL-17	Finding:	2.4
Chemical:	TRICHLOROETHYLENE	Report units:	UG/L
Dir:	0.5		
Sample date:	03-MAY-17	Finding:	11.
Chemical:	NITRATE + NITRITE (AS N)	Report units:	MG/L
Dir:	0.4		
Sample date:	03-MAY-17	Finding:	13.
Chemical:	AGGRSSIVE INDEX (CORROSIVITY)	Report units:	Not Reported
Dir:	0.		
Sample date:	03-MAY-17	Finding:	1.4
Chemical:	LANGELIER INDEX @ 60 C	Report units:	Not Reported
Dir:	0.		
Sample date:	03-MAY-17	Finding:	2.5
Chemical:	TRICHLOROETHYLENE	Report units:	UG/L
Dir:	0.5		
Sample date:	03-MAY-17	Finding:	5.6e-002
Chemical:	DIBROMOCHLOROPROPANE (DBCP)	Report units:	UG/L
Dir:	1.e-002		
Sample date:	03-MAY-17	Finding:	5.6
Chemical:	VANADIUM	Report units:	UG/L
Dir:	3.		
Sample date:	03-MAY-17	Finding:	8.7
Chemical:	CHROMIUM, HEXAVALENT	Report units:	UG/L
Dir:	1.		
Sample date:	03-MAY-17	Finding:	0.91
Chemical:	FLUORIDE (F) (NATURAL-SOURCE)	Report units:	MG/L
Dir:	0.1		
Sample date:	03-MAY-17	Finding:	61.
Chemical:	SULFATE	Report units:	MG/L
Dir:	0.5		
Sample date:	03-MAY-17	Finding:	34.
Chemical:	CHLORIDE	Report units:	MG/L
Dir:	0.		
Sample date:	03-MAY-17	Finding:	2.8
Chemical:	POTASSIUM	Report units:	MG/L

## GEOCHECK® - PHYSICAL SETTING SOURCE MAP FINDINGS

Dir:	0.		
Sample date:	03-MAY-17	Finding:	41.
Chemical:	SODIUM	Report units:	MG/L
Dir:	0.		
Sample date:	03-MAY-17	Finding:	12.
Chemical:	MAGNESIUM	Report units:	MG/L
Dir:	0.		
Sample date:	03-MAY-17	Finding:	74.
Chemical:	CALCIUM	Report units:	MG/L
Dir:	0.		
Sample date:	03-MAY-17	Finding:	230.
Chemical:	HARDNESS (TOTAL) AS CaCO <sub>3</sub>	Report units:	MG/L
Dir:	0.		
Sample date:	03-MAY-17	Finding:	11.
Chemical:	NITRATE (AS N)	Report units:	MG/L
Dir:	0.4		
Sample date:	03-MAY-17	Finding:	2.3
Chemical:	CARBONATE ALKALINITY	Report units:	MG/L
Dir:	0.		
Sample date:	03-MAY-17	Finding:	220.
Chemical:	BICARBONATE ALKALINITY	Report units:	MG/L
Dir:	0.		
Sample date:	03-MAY-17	Finding:	180.
Chemical:	ALKALINITY (TOTAL) AS CaCO <sub>3</sub>	Report units:	MG/L
Dir:	0.		
Sample date:	03-MAY-17	Finding:	8.2
Chemical:	PH, LABORATORY	Report units:	Not Reported
Dir:	0.		
Sample date:	03-MAY-17	Finding:	640.
Chemical:	SPECIFIC CONDUCTANCE	Report units:	US
Dir:	0.		
Sample date:	03-MAY-17	Finding:	2.
Chemical:	ODOR THRESHOLD @ 60 C	Report units:	TON
Dir:	1.		
Sample date:	03-MAY-17	Finding:	420.
Chemical:	TOTAL DISSOLVED SOLIDS	Report units:	MG/L
Dir:	0.		
Sample date:	06-APR-17	Finding:	2.
Chemical:	TRICHLOROETHYLENE	Report units:	UG/L
Dir:	0.5		
Sample date:	06-APR-17	Finding:	11.
Chemical:	NITRATE (AS N)	Report units:	MG/L
Dir:	0.4		
Sample date:	01-MAR-17	Finding:	2.1
Chemical:	TRICHLOROETHYLENE	Report units:	UG/L
Dir:	0.5		

## GEOCHECK® - PHYSICAL SETTING SOURCE MAP FINDINGS

Sample date:	01-MAR-17	Finding:	11.
Chemical:	NITRATE (AS N)	Report units:	MG/L
Dir:	0.4		
Sample date:	01-FEB-17	Finding:	11.
Chemical:	NITRATE (AS N)	Report units:	MG/L
Dir:	0.4		
Sample date:	01-FEB-17	Finding:	5.5e-002
Chemical:	DIBROMOCHLOROPROPANE (DBCP)	Report units:	UG/L
Dir:	1.e-002		
Sample date:	01-FEB-17	Finding:	2.6
Chemical:	TRICHLOROETHYLENE	Report units:	UG/L
Dir:	0.5		
Sample date:	11-JAN-17	Finding:	11.
Chemical:	NITRATE (AS N)	Report units:	MG/L
Dir:	0.4		
Sample date:	11-JAN-17	Finding:	1.8
Chemical:	TRICHLOROETHYLENE	Report units:	UG/L
Dir:	0.5		
Sample date:	11-JAN-17	Finding:	4.8e-002
Chemical:	DIBROMOCHLOROPROPANE (DBCP)	Report units:	UG/L
Dir:	1.e-002		
Sample date:	16-NOV-16	Finding:	9.4
Chemical:	CHROMIUM, HEXAVALENT	Report units:	UG/L
Dir:	1.		
Sample date:	27-OCT-16	Finding:	5.8e-002
Chemical:	DIBROMOCHLOROPROPANE (DBCP)	Report units:	UG/L
Dir:	1.e-002		
Sample date:	27-OCT-16	Finding:	9.4
Chemical:	CHROMIUM, HEXAVALENT	Report units:	UG/L
Dir:	1.		
Sample date:	05-OCT-16	Finding:	2.3
Chemical:	TRICHLOROETHYLENE	Report units:	UG/L
Dir:	0.5		
Sample date:	05-OCT-16	Finding:	6.1e-002
Chemical:	DIBROMOCHLOROPROPANE (DBCP)	Report units:	UG/L
Dir:	1.e-002		
Sample date:	05-OCT-16	Finding:	11.
Chemical:	NITRATE (AS N)	Report units:	MG/L
Dir:	0.4		
Sample date:	15-SEP-16	Finding:	3.
Chemical:	GROSS ALPHA MDA95	Report units:	PCI/L
Dir:	0.		
Sample date:	15-SEP-16	Finding:	8.7
Chemical:	URANIUM (PCI/L)	Report units:	PCI/L
Dir:	1.		
Sample date:	15-SEP-16	Finding:	4.9e-002
Chemical:	DIBROMOCHLOROPROPANE (DBCP)	Report units:	UG/L

## GEOCHECK® - PHYSICAL SETTING SOURCE MAP FINDINGS

Dir:	1.e-002		
Sample date:	15-SEP-16	Finding:	1.6
Chemical:	TRICHLOROETHYLENE	Report units:	UG/L
Dir:	0.5		
Sample date:	15-SEP-16	Finding:	2.8
Chemical:	GROSS ALPHA COUNTING ERROR	Report units:	PCI/L
Dir:	0.		
Sample date:	15-SEP-16	Finding:	11.
Chemical:	NITRATE (AS N)	Report units:	MG/L
Dir:	0.4		
Sample date:	12-AUG-16	Finding:	11.
Chemical:	NITRATE (AS N)	Report units:	MG/L
Dir:	0.4		
Sample date:	12-AUG-16	Finding:	5.1e-002
Chemical:	DIBROMOCHLOROPROPANE (DBCP)	Report units:	UG/L
Dir:	1.e-002		
Sample date:	12-AUG-16	Finding:	2.1
Chemical:	TRICHLOROETHYLENE	Report units:	UG/L
Dir:	0.5		
Sample date:	21-JUL-16	Finding:	11.
Chemical:	NITRATE (AS N)	Report units:	MG/L
Dir:	0.4		
Sample date:	21-JUL-16	Finding:	1.9
Chemical:	TRICHLOROETHYLENE	Report units:	UG/L
Dir:	0.5		
Sample date:	21-JUL-16	Finding:	5.7e-002
Chemical:	DIBROMOCHLOROPROPANE (DBCP)	Report units:	UG/L
Dir:	1.e-002		
Sample date:	09-JUN-16	Finding:	2.3
Chemical:	GROSS ALPHA COUNTING ERROR	Report units:	PCI/L
Dir:	0.		
Sample date:	09-JUN-16	Finding:	0.95
Chemical:	GROSS ALPHA MDA95	Report units:	PCI/L
Dir:	0.		
Sample date:	09-JUN-16	Finding:	10.
Chemical:	NITRATE (AS N)	Report units:	MG/L
Dir:	0.4		
Sample date:	09-JUN-16	Finding:	6.7
Chemical:	URANIUM (PCI/L)	Report units:	PCI/L
Dir:	1.		
Sample date:	09-JUN-16	Finding:	5.7e-002
Chemical:	DIBROMOCHLOROPROPANE (DBCP)	Report units:	UG/L
Dir:	1.e-002		
Sample date:	09-JUN-16	Finding:	1.6
Chemical:	TRICHLOROETHYLENE	Report units:	UG/L
Dir:	0.5		

## GEOCHECK® - PHYSICAL SETTING SOURCE MAP FINDINGS

Sample date:	06-MAY-16	Finding:	1.3
Chemical:	TRICHLOROETHYLENE	Report units:	UG/L
Dir:	0.5		
Sample date:	06-MAY-16	Finding:	5.1e-002
Chemical:	DIBROMOCHLOROPROPANE (DBCP)	Report units:	UG/L
Dir:	1.e-002		
Sample date:	06-MAY-16	Finding:	11.
Chemical:	NITRATE (AS N)	Report units:	MG/L
Dir:	0.4		
Sample date:	08-APR-16	Finding:	4.7e-002
Chemical:	DIBROMOCHLOROPROPANE (DBCP)	Report units:	UG/L
Dir:	1.e-002		
Sample date:	08-APR-16	Finding:	1.3
Chemical:	TRICHLOROETHYLENE	Report units:	UG/L
Dir:	0.5		
Sample date:	08-APR-16	Finding:	11.
Chemical:	NITRATE (AS N)	Report units:	MG/L
Dir:	0.4		
Sample date:	11-MAR-16	Finding:	11.
Chemical:	NITRATE (AS N)	Report units:	MG/L
Dir:	0.4		
Sample date:	11-MAR-16	Finding:	2.8
Chemical:	GROSS ALPHA COUNTING ERROR	Report units:	PCI/L
Dir:	0.		
Sample date:	11-MAR-16	Finding:	7.4
Chemical:	URANIUM (PCI/L)	Report units:	PCI/L
Dir:	1.		
Sample date:	11-MAR-16	Finding:	4.7e-002
Chemical:	DIBROMOCHLOROPROPANE (DBCP)	Report units:	UG/L
Dir:	1.e-002		
Sample date:	11-MAR-16	Finding:	3.
Chemical:	GROSS ALPHA MDA95	Report units:	PCI/L
Dir:	0.		
Sample date:	11-MAR-16	Finding:	1.2
Chemical:	TRICHLOROETHYLENE	Report units:	UG/L
Dir:	0.5		
Sample date:	27-JAN-16	Finding:	3.
Chemical:	GROSS ALPHA COUNTING ERROR	Report units:	PCI/L
Dir:	0.		
Sample date:	27-JAN-16	Finding:	6.7
Chemical:	URANIUM (PCI/L)	Report units:	PCI/L
Dir:	1.		
Sample date:	27-JAN-16	Finding:	3.
Chemical:	GROSS ALPHA MDA95	Report units:	PCI/L
Dir:	0.		
Sample date:	27-JAN-16	Finding:	11.
Chemical:	NITRATE (AS N)	Report units:	MG/L



## GEOCHECK® - PHYSICAL SETTING SOURCE MAP FINDINGS

Dir:	0.4		
Sample date:	27-JAN-16	Finding:	5.3e-002
Chemical:	DIBROMOCHLOROPROPANE (DBCP)	Report units:	UG/L
Dir:	1.e-002		
Sample date:	27-JAN-16	Finding:	1.1
Chemical:	TRICHLOROETHYLENE	Report units:	UG/L
Dir:	0.5		
Sample date:	22-OCT-15	Finding:	4.9e-002
Chemical:	DIBROMOCHLOROPROPANE (DBCP)	Report units:	UG/L
Dir:	1.e-002		
Sample date:	22-OCT-15	Finding:	1.
Chemical:	TRICHLOROETHYLENE	Report units:	UG/L
Dir:	0.5		
Sample date:	22-OCT-15	Finding:	49.
Chemical:	NITRATE (AS NO3)	Report units:	MG/L
Dir:	2.		
Sample date:	22-OCT-15	Finding:	11.
Chemical:	NITRATE (AS N)	Report units:	MG/L
Dir:	0.4		
Sample date:	17-SEP-15	Finding:	3.3
Chemical:	GROSS ALPHA COUNTING ERROR	Report units:	PCI/L
Dir:	0.		
Sample date:	17-SEP-15	Finding:	5.6
Chemical:	GROSS ALPHA	Report units:	PCI/L
Dir:	3.		
Sample date:	17-SEP-15	Finding:	7.4
Chemical:	URANIUM (PCI/L)	Report units:	PCI/L
Dir:	1.		
Sample date:	17-SEP-15	Finding:	1.2
Chemical:	TRICHLOROETHYLENE	Report units:	UG/L
Dir:	0.5		
Sample date:	17-SEP-15	Finding:	50.
Chemical:	NITRATE (AS NO3)	Report units:	MG/L
Dir:	2.		
Sample date:	17-SEP-15	Finding:	3.
Chemical:	GROSS ALPHA MDA95	Report units:	PCI/L
Dir:	0.		
Sample date:	17-SEP-15	Finding:	4.9e-002
Chemical:	DIBROMOCHLOROPROPANE (DBCP)	Report units:	UG/L
Dir:	1.e-002		
Sample date:	07-AUG-15	Finding:	49.
Chemical:	NITRATE (AS NO3)	Report units:	MG/L
Dir:	2.		
Sample date:	07-AUG-15	Finding:	0.82
Chemical:	TRICHLOROETHYLENE	Report units:	UG/L
Dir:	0.5		

## GEOCHECK® - PHYSICAL SETTING SOURCE MAP FINDINGS

Sample date:	07-AUG-15	Finding:	5.5e-002
Chemical:	DIBROMOCHLOROPROPANE (DBCP)	Report units:	UG/L
Dir:	1.e-002		
Sample date:	07-MAY-15	Finding:	4.7e-002
Chemical:	DIBROMOCHLOROPROPANE (DBCP)	Report units:	UG/L
Dir:	1.e-002		
Sample date:	07-MAY-15	Finding:	46.
Chemical:	NITRATE (AS NO3)	Report units:	MG/L
Dir:	2.		
Sample date:	07-MAY-15	Finding:	1.2
Chemical:	TRICHLOROETHYLENE	Report units:	UG/L
Dir:	0.5		
Sample date:	02-APR-15	Finding:	47.
Chemical:	NITRATE (AS NO3)	Report units:	MG/L
Dir:	2.		
Sample date:	02-APR-15	Finding:	1.2
Chemical:	TRICHLOROETHYLENE	Report units:	UG/L
Dir:	0.5		
Sample date:	02-APR-15	Finding:	4.5e-002
Chemical:	DIBROMOCHLOROPROPANE (DBCP)	Report units:	UG/L
Dir:	1.e-002		
Sample date:	04-MAR-15	Finding:	3.6e-002
Chemical:	DIBROMOCHLOROPROPANE (DBCP)	Report units:	UG/L
Dir:	1.e-002		
Sample date:	04-MAR-15	Finding:	8.7
Chemical:	URANIUM (PCI/L)	Report units:	PCI/L
Dir:	1.		
Sample date:	04-MAR-15	Finding:	6.3
Chemical:	GROSS ALPHA	Report units:	PCI/L
Dir:	3.		
Sample date:	04-MAR-15	Finding:	1.3
Chemical:	TRICHLOROETHYLENE	Report units:	UG/L
Dir:	0.5		
Sample date:	04-MAR-15	Finding:	46.
Chemical:	NITRATE (AS NO3)	Report units:	MG/L
Dir:	2.		
Sample date:	04-MAR-15	Finding:	3.
Chemical:	GROSS ALPHA MDA95	Report units:	PCI/L
Dir:	0.		
Sample date:	04-MAR-15	Finding:	3.3
Chemical:	GROSS ALPHA COUNTING ERROR	Report units:	PCI/L
Dir:	0.		
Sample date:	06-FEB-15	Finding:	46.
Chemical:	NITRATE (AS NO3)	Report units:	MG/L
Dir:	2.		
Sample date:	06-FEB-15	Finding:	1.
Chemical:	TRICHLOROETHYLENE	Report units:	UG/L

## GEOCHECK® - PHYSICAL SETTING SOURCE MAP FINDINGS

Dir:	0.5		
Sample date:	06-FEB-15	Finding:	4.2e-002
Chemical:	DIBROMOCHLOROPROPANE (DBCP)	Report units:	UG/L
Dir:	1.e-002		
Sample date:	08-JAN-15	Finding:	4.e-002
Chemical:	DIBROMOCHLOROPROPANE (DBCP)	Report units:	UG/L
Dir:	1.e-002		
Sample date:	08-JAN-15	Finding:	1.2
Chemical:	TRICHLOROETHYLENE	Report units:	UG/L
Dir:	0.5		
Sample date:	08-JAN-15	Finding:	47.
Chemical:	NITRATE (AS NO3)	Report units:	MG/L
Dir:	2.		
Sample date:	09-DEC-14	Finding:	1.2
Chemical:	TRICHLOROETHYLENE	Report units:	UG/L
Dir:	0.5		
Sample date:	09-DEC-14	Finding:	3.6e-002
Chemical:	DIBROMOCHLOROPROPANE (DBCP)	Report units:	UG/L
Dir:	1.e-002		
Sample date:	09-DEC-14	Finding:	46.
Chemical:	NITRATE (AS NO3)	Report units:	MG/L
Dir:	2.		
Sample date:	14-NOV-14	Finding:	46.
Chemical:	NITRATE (AS NO3)	Report units:	MG/L
Dir:	2.		
Sample date:	14-NOV-14	Finding:	1.1
Chemical:	TRICHLOROETHYLENE	Report units:	UG/L
Dir:	0.5		
Sample date:	14-NOV-14	Finding:	3.7e-002
Chemical:	DIBROMOCHLOROPROPANE (DBCP)	Report units:	UG/L
Dir:	1.e-002		
Sample date:	22-OCT-14	Finding:	45.
Chemical:	NITRATE (AS NO3)	Report units:	MG/L
Dir:	2.		
Sample date:	22-OCT-14	Finding:	0.99
Chemical:	TRICHLOROETHYLENE	Report units:	UG/L
Dir:	0.5		
Sample date:	22-OCT-14	Finding:	3.7e-002
Chemical:	DIBROMOCHLOROPROPANE (DBCP)	Report units:	UG/L
Dir:	1.e-002		
Sample date:	25-SEP-14	Finding:	5.2
Chemical:	GROSS ALPHA	Report units:	PCI/L
Dir:	3.		
Sample date:	25-SEP-14	Finding:	3.1
Chemical:	GROSS ALPHA COUNTING ERROR	Report units:	PCI/L
Dir:	0.		

## GEOCHECK® - PHYSICAL SETTING SOURCE MAP FINDINGS

Sample date:	25-SEP-14	Finding:	7.4
Chemical:	URANIUM (PCI/L)	Report units:	PCI/L
Dir:	1.		
Sample date:	25-SEP-14	Finding:	3.2e-002
Chemical:	DIBROMOCHLOROPROPANE (DBCP)	Report units:	UG/L
Dir:	1.e-002		
Sample date:	25-SEP-14	Finding:	1.
Chemical:	TRICHLOROETHYLENE	Report units:	UG/L
Dir:	0.5		
Sample date:	25-SEP-14	Finding:	47.
Chemical:	NITRATE (AS NO3)	Report units:	MG/L
Dir:	2.		
Sample date:	25-SEP-14	Finding:	3.
Chemical:	GROSS ALPHA MDA95	Report units:	PCI/L
Dir:	0.		
Sample date:	15-AUG-14	Finding:	47.
Chemical:	NITRATE (AS NO3)	Report units:	MG/L
Dir:	2.		
Sample date:	15-AUG-14	Finding:	0.82
Chemical:	TRICHLOROETHYLENE	Report units:	UG/L
Dir:	0.5		
Sample date:	15-AUG-14	Finding:	3.3e-002
Chemical:	DIBROMOCHLOROPROPANE (DBCP)	Report units:	UG/L
Dir:	1.e-002		
Sample date:	02-JUL-14	Finding:	7.4
Chemical:	URANIUM (PCI/L)	Report units:	PCI/L
Dir:	1.		
Sample date:	02-JUL-14	Finding:	3.2
Chemical:	GROSS ALPHA COUNTING ERROR	Report units:	PCI/L
Dir:	0.		
Sample date:	02-JUL-14	Finding:	6.
Chemical:	GROSS ALPHA	Report units:	PCI/L
Dir:	3.		
Sample date:	02-JUL-14	Finding:	4.3e-002
Chemical:	DIBROMOCHLOROPROPANE (DBCP)	Report units:	UG/L
Dir:	1.e-002		
Sample date:	02-JUL-14	Finding:	3.
Chemical:	GROSS ALPHA MDA95	Report units:	PCI/L
Dir:	0.		
Sample date:	02-JUL-14	Finding:	47.
Chemical:	NITRATE (AS NO3)	Report units:	MG/L
Dir:	2.		
Sample date:	02-JUL-14	Finding:	0.73
Chemical:	TRICHLOROETHYLENE	Report units:	UG/L
Dir:	0.5		
Sample date:	29-MAY-14	Finding:	12.
Chemical:	AGGRSSIVE INDEX (CORROSIVITY)	Report units:	Not Reported

## GEOCHECK® - PHYSICAL SETTING SOURCE MAP FINDINGS

Dir:	0.		
Sample date:	29-MAY-14	Finding:	10000.
Chemical:	NITRATE + NITRITE (AS N)	Report units:	MG/L
Dir:	0.4		
Sample date:	29-MAY-14	Finding:	46.
Chemical:	NITRATE (AS NO3)	Report units:	MG/L
Dir:	2.		
Sample date:	29-MAY-14	Finding:	1.
Chemical:	LANGELIER INDEX @ 60 C	Report units:	Not Reported
Dir:	0.		
Sample date:	29-MAY-14	Finding:	420.
Chemical:	TOTAL DISSOLVED SOLIDS	Report units:	MG/L
Dir:	0.		
Sample date:	29-MAY-14	Finding:	3.1e-002
Chemical:	DIBROMOCHLOROPROPANE (DBCP)	Report units:	UG/L
Dir:	1.e-002		
Sample date:	29-MAY-14	Finding:	5.8
Chemical:	VANADIUM	Report units:	UG/L
Dir:	3.		
Sample date:	29-MAY-14	Finding:	0.9
Chemical:	FLUORIDE (F) (NATURAL-SOURCE)	Report units:	MG/L
Dir:	0.1		
Sample date:	29-MAY-14	Finding:	61.
Chemical:	SULFATE	Report units:	MG/L
Dir:	0.5		
Sample date:	29-MAY-14	Finding:	39.
Chemical:	CHLORIDE	Report units:	MG/L
Dir:	0.		
Sample date:	29-MAY-14	Finding:	2.9
Chemical:	POTASSIUM	Report units:	MG/L
Dir:	0.		
Sample date:	29-MAY-14	Finding:	42.
Chemical:	SODIUM	Report units:	MG/L
Dir:	0.		
Sample date:	29-MAY-14	Finding:	12.
Chemical:	MAGNESIUM	Report units:	MG/L
Dir:	0.		
Sample date:	29-MAY-14	Finding:	77.
Chemical:	CALCIUM	Report units:	MG/L
Dir:	0.		
Sample date:	29-MAY-14	Finding:	240.
Chemical:	HARDNESS (TOTAL) AS CaCO3	Report units:	MG/L
Dir:	0.		
Sample date:	29-MAY-14	Finding:	190.
Chemical:	BICARBONATE ALKALINITY	Report units:	MG/L
Dir:	0.		

## GEOCHECK® - PHYSICAL SETTING SOURCE MAP FINDINGS

Sample date:	29-MAY-14	Finding:	160.
Chemical:	ALKALINITY (TOTAL) AS CaCO <sub>3</sub>	Report units:	MG/L
Dir:	0.		
Sample date:	29-MAY-14	Finding:	7.8
Chemical:	PH, LABORATORY	Report units:	Not Reported
Dir:	0.		
Sample date:	29-MAY-14	Finding:	670.
Chemical:	SPECIFIC CONDUCTANCE	Report units:	US
Dir:	0.		
Sample date:	29-MAY-14	Finding:	4900.
Chemical:	CARBON DIOXIDE	Report units:	UG/L
Dir:	0.		
Sample date:	23-MAY-14	Finding:	0.69
Chemical:	TRICHLOROETHYLENE	Report units:	UG/L
Dir:	0.5		
Sample date:	23-MAY-14	Finding:	46.
Chemical:	NITRATE (AS NO <sub>3</sub> )	Report units:	MG/L
Dir:	2.		
Sample date:	23-MAY-14	Finding:	9.9
Chemical:	PERCHLORATE	Report units:	UG/L
Dir:	4.		
Sample date:	23-MAY-14	Finding:	3.6e-002
Chemical:	DIBROMOCHLOROPROPANE (DBCP)	Report units:	UG/L
Dir:	1.e-002		
Sample date:	04-APR-14	Finding:	3.7e-002
Chemical:	DIBROMOCHLOROPROPANE (DBCP)	Report units:	UG/L
Dir:	1.e-002		
Sample date:	04-APR-14	Finding:	46.
Chemical:	NITRATE (AS NO <sub>3</sub> )	Report units:	MG/L
Dir:	2.		
Sample date:	07-MAR-14	Finding:	5.7
Chemical:	GROSS ALPHA	Report units:	PCI/L
Dir:	3.		
Sample date:	07-MAR-14	Finding:	3.2
Chemical:	GROSS ALPHA COUNTING ERROR	Report units:	PCI/L
Dir:	0.		
Sample date:	07-MAR-14	Finding:	6.7
Chemical:	URANIUM (PCI/L)	Report units:	PCI/L
Dir:	1.		
Sample date:	07-MAR-14	Finding:	3.
Chemical:	GROSS ALPHA MDA95	Report units:	PCI/L
Dir:	0.		
Sample date:	07-MAR-14	Finding:	46.
Chemical:	NITRATE (AS NO <sub>3</sub> )	Report units:	MG/L
Dir:	2.		
Sample date:	07-MAR-14	Finding:	3.7e-002
Chemical:	DIBROMOCHLOROPROPANE (DBCP)	Report units:	UG/L

## GEOCHECK® - PHYSICAL SETTING SOURCE MAP FINDINGS

Dir:	1.e-002		
Sample date:	01-NOV-13	Finding:	3.9e-002
Chemical:	DIBROMOCHLOROPROPANE (DBCP)	Report units:	UG/L
Dir:	1.e-002		
Sample date:	01-NOV-13	Finding:	47.
Chemical:	NITRATE (AS NO3)	Report units:	MG/L
Dir:	2.		
Sample date:	01-NOV-13	Finding:	1.
Chemical:	TRICHLOROETHYLENE	Report units:	UG/L
Dir:	0.5		
Sample date:	03-OCT-13	Finding:	0.96
Chemical:	TRICHLOROETHYLENE	Report units:	UG/L
Dir:	0.5		
Sample date:	03-OCT-13	Finding:	46.
Chemical:	NITRATE (AS NO3)	Report units:	MG/L
Dir:	2.		
Sample date:	03-OCT-13	Finding:	4.1e-002
Chemical:	DIBROMOCHLOROPROPANE (DBCP)	Report units:	UG/L
Dir:	1.e-002		
Sample date:	05-SEP-13	Finding:	46.
Chemical:	NITRATE (AS NO3)	Report units:	MG/L
Dir:	2.		
Sample date:	05-SEP-13	Finding:	0.92
Chemical:	TRICHLOROETHYLENE	Report units:	UG/L
Dir:	0.5		
Sample date:	05-SEP-13	Finding:	3.6e-002
Chemical:	DIBROMOCHLOROPROPANE (DBCP)	Report units:	UG/L
Dir:	1.e-002		
Sample date:	06-AUG-13	Finding:	1.3
Chemical:	TRICHLOROETHYLENE	Report units:	UG/L
Dir:	0.5		
Sample date:	06-AUG-13	Finding:	3.9e-002
Chemical:	DIBROMOCHLOROPROPANE (DBCP)	Report units:	UG/L
Dir:	1.e-002		
Sample date:	06-AUG-13	Finding:	7.8
Chemical:	URANIUM (PCI/L)	Report units:	PCI/L
Dir:	1.		
Sample date:	06-AUG-13	Finding:	3.6
Chemical:	GROSS ALPHA COUNTING ERROR	Report units:	PCI/L
Dir:	0.		
Sample date:	06-AUG-13	Finding:	7.5
Chemical:	GROSS ALPHA	Report units:	PCI/L
Dir:	3.		
Sample date:	06-AUG-13	Finding:	3.
Chemical:	GROSS ALPHA MDA95	Report units:	PCI/L
Dir:	0.		

## GEOCHECK® - PHYSICAL SETTING SOURCE MAP FINDINGS

Sample date:	06-AUG-13	Finding:	46.
Chemical:	NITRATE (AS NO3)	Report units:	MG/L
Dir:	2.		
Sample date:	03-JUL-13	Finding:	3.8e-002
Chemical:	DIBROMOCHLOROPROPANE (DBCP)	Report units:	UG/L
Dir:	1.e-002		
Sample date:	03-JUL-13	Finding:	1.
Chemical:	TRICHLOROETHYLENE	Report units:	UG/L
Dir:	0.5		
Sample date:	03-JUL-13	Finding:	45.
Chemical:	NITRATE (AS NO3)	Report units:	MG/L
Dir:	2.		
Sample date:	07-JUN-13	Finding:	7.4
Chemical:	URANIUM (PCI/L)	Report units:	PCI/L
Dir:	1.		
Sample date:	07-JUN-13	Finding:	5.
Chemical:	GROSS ALPHA	Report units:	PCI/L
Dir:	3.		
Sample date:	07-JUN-13	Finding:	3.
Chemical:	GROSS ALPHA COUNTING ERROR	Report units:	PCI/L
Dir:	0.		
Sample date:	07-JUN-13	Finding:	0.8
Chemical:	TRICHLOROETHYLENE	Report units:	UG/L
Dir:	0.5		
Sample date:	07-JUN-13	Finding:	3.
Chemical:	GROSS ALPHA MDA95	Report units:	PCI/L
Dir:	0.		
Sample date:	07-JUN-13	Finding:	45.
Chemical:	NITRATE (AS NO3)	Report units:	MG/L
Dir:	2.		
Sample date:	07-JUN-13	Finding:	3.9e-002
Chemical:	DIBROMOCHLOROPROPANE (DBCP)	Report units:	UG/L
Dir:	1.e-002		
Sample date:	01-MAY-13	Finding:	11000.
Chemical:	NITRATE + NITRITE (AS N)	Report units:	MG/L
Dir:	0.4		
Sample date:	01-MAY-13	Finding:	13.
Chemical:	AGGRSSIVE INDEX (CORROSIVITY)	Report units:	Not Reported
Dir:	0.		
Sample date:	01-MAY-13	Finding:	0.33
Chemical:	TURBIDITY, LABORATORY	Report units:	NTU
Dir:	0.1		
Sample date:	01-MAY-13	Finding:	48.
Chemical:	NITRATE (AS NO3)	Report units:	MG/L
Dir:	2.		
Sample date:	01-MAY-13	Finding:	1.2
Chemical:	LANGELIER INDEX @ 60 C	Report units:	Not Reported



## GEOCHECK® - PHYSICAL SETTING SOURCE MAP FINDINGS

Dir:	0.		
Sample date:	01-MAY-13	Finding:	410.
Chemical:	TOTAL DISSOLVED SOLIDS	Report units:	MG/L
Dir:	0.		
Sample date:	01-MAY-13	Finding:	3.9e-002
Chemical:	DIBROMOCHLOROPROPANE (DBCP)	Report units:	UG/L
Dir:	1.e-002		
Sample date:	01-MAY-13	Finding:	6.1
Chemical:	VANADIUM	Report units:	UG/L
Dir:	3.		
Sample date:	01-MAY-13	Finding:	0.85
Chemical:	FLUORIDE (F) (NATURAL-SOURCE)	Report units:	MG/L
Dir:	0.1		
Sample date:	01-MAY-13	Finding:	63.
Chemical:	SULFATE	Report units:	MG/L
Dir:	0.5		
Sample date:	01-MAY-13	Finding:	40.
Chemical:	CHLORIDE	Report units:	MG/L
Dir:	0.		
Sample date:	01-MAY-13	Finding:	2.8
Chemical:	POTASSIUM	Report units:	MG/L
Dir:	0.		
Sample date:	01-MAY-13	Finding:	41.
Chemical:	SODIUM	Report units:	MG/L
Dir:	0.		
Sample date:	01-MAY-13	Finding:	12.
Chemical:	MAGNESIUM	Report units:	MG/L
Dir:	0.		
Sample date:	01-MAY-13	Finding:	77.
Chemical:	CALCIUM	Report units:	MG/L
Dir:	0.		
Sample date:	01-MAY-13	Finding:	240.
Chemical:	HARDNESS (TOTAL) AS CaCO3	Report units:	MG/L
Dir:	0.		
Sample date:	01-MAY-13	Finding:	210.
Chemical:	BICARBONATE ALKALINITY	Report units:	MG/L
Dir:	0.		
Sample date:	01-MAY-13	Finding:	170.
Chemical:	ALKALINITY (TOTAL) AS CaCO3	Report units:	MG/L
Dir:	0.		
Sample date:	01-MAY-13	Finding:	8.
Chemical:	PH, LABORATORY	Report units:	Not Reported
Dir:	0.		
Sample date:	01-MAY-13	Finding:	670.
Chemical:	SPECIFIC CONDUCTANCE	Report units:	US
Dir:	0.		

## GEOCHECK® - PHYSICAL SETTING SOURCE MAP FINDINGS

Sample date:	01-MAY-13	Finding:	5.
Chemical:	COLOR	Report units:	UNITS
Dir:	0.		
Sample date:	01-MAY-13	Finding:	1.
Chemical:	TRICHLOROETHYLENE	Report units:	UG/L
Dir:	0.5		
Sample date:	04-APR-13	Finding:	0.86
Chemical:	TRICHLOROETHYLENE	Report units:	UG/L
Dir:	0.5		
Sample date:	04-APR-13	Finding:	46.
Chemical:	NITRATE (AS NO3)	Report units:	MG/L
Dir:	2.		
Sample date:	04-APR-13	Finding:	9.1
Chemical:	PERCHLORATE	Report units:	UG/L
Dir:	4.		
Sample date:	04-APR-13	Finding:	3.6e-002
Chemical:	DIBROMOCHLOROPROPANE (DBCP)	Report units:	UG/L
Dir:	1.e-002		
Sample date:	04-APR-13	Finding:	7.1
Chemical:	URANIUM (PCI/L)	Report units:	PCI/L
Dir:	1.		
Sample date:	04-APR-13	Finding:	3.1
Chemical:	GROSS ALPHA COUNTING ERROR	Report units:	PCI/L
Dir:	0.		
Sample date:	04-APR-13	Finding:	8.6
Chemical:	GROSS ALPHA	Report units:	PCI/L
Dir:	3.		
Sample date:	04-APR-13	Finding:	3.
Chemical:	GROSS ALPHA MDA95	Report units:	PCI/L
Dir:	0.		
Sample date:	01-FEB-13	Finding:	3.6e-002
Chemical:	DIBROMOCHLOROPROPANE (DBCP)	Report units:	UG/L
Dir:	1.e-002		
Sample date:	01-FEB-13	Finding:	1.2
Chemical:	TRICHLOROETHYLENE	Report units:	UG/L
Dir:	0.5		
Sample date:	01-FEB-13	Finding:	44.
Chemical:	NITRATE (AS NO3)	Report units:	MG/L
Dir:	2.		
Sample date:	01-FEB-13	Finding:	9.6
Chemical:	PERCHLORATE	Report units:	UG/L
Dir:	4.		
Sample date:	10-JAN-13	Finding:	45.
Chemical:	NITRATE (AS NO3)	Report units:	MG/L
Dir:	2.		
Sample date:	10-JAN-13	Finding:	1.
Chemical:	TRICHLOROETHYLENE	Report units:	UG/L

## GEOCHECK® - PHYSICAL SETTING SOURCE MAP FINDINGS

Dir:	0.5		
Sample date:	10-JAN-13	Finding:	3.7e-002
Chemical:	DIBROMOCHLOROPROPANE (DBCP)	Report units:	UG/L
Dir:	1.e-002		
Sample date:	10-JAN-13	Finding:	9.7
Chemical:	PERCHLORATE	Report units:	UG/L
Dir:	4.		
Sample date:	13-DEC-12	Finding:	46.
Chemical:	NITRATE (AS NO3)	Report units:	MG/L
Dir:	2.		
Sample date:	13-DEC-12	Finding:	9.6
Chemical:	PERCHLORATE	Report units:	UG/L
Dir:	4.		
Sample date:	13-DEC-12	Finding:	4.1e-002
Chemical:	DIBROMOCHLOROPROPANE (DBCP)	Report units:	UG/L
Dir:	1.e-002		
Sample date:	13-DEC-12	Finding:	0.83
Chemical:	TRICHLOROETHYLENE	Report units:	UG/L
Dir:	0.5		
Sample date:	20-NOV-12	Finding:	3.7e-002
Chemical:	DIBROMOCHLOROPROPANE (DBCP)	Report units:	UG/L
Dir:	1.e-002		
Sample date:	20-NOV-12	Finding:	0.96
Chemical:	TRICHLOROETHYLENE	Report units:	UG/L
Dir:	0.5		
Sample date:	20-NOV-12	Finding:	46.
Chemical:	NITRATE (AS NO3)	Report units:	MG/L
Dir:	2.		
Sample date:	18-OCT-12	Finding:	3.8
Chemical:	GROSS ALPHA	Report units:	PCI/L
Dir:	3.		
Sample date:	18-OCT-12	Finding:	3.1
Chemical:	GROSS ALPHA COUNTING ERROR	Report units:	PCI/L
Dir:	0.		
Sample date:	18-OCT-12	Finding:	7.8
Chemical:	URANIUM (PCI/L)	Report units:	PCI/L
Dir:	1.		
Sample date:	18-OCT-12	Finding:	3.6e-002
Chemical:	DIBROMOCHLOROPROPANE (DBCP)	Report units:	UG/L
Dir:	1.e-002		
Sample date:	18-OCT-12	Finding:	45.
Chemical:	NITRATE (AS NO3)	Report units:	MG/L
Dir:	2.		
Sample date:	18-OCT-12	Finding:	3.1
Chemical:	GROSS ALPHA MDA95	Report units:	PCI/L
Dir:	0.		

## GEOCHECK® - PHYSICAL SETTING SOURCE MAP FINDINGS

Sample date:	18-OCT-12	Finding:	0.85
Chemical:	TRICHLOROETHYLENE	Report units:	UG/L
Dir:	0.5		
Sample date:	13-SEP-12	Finding:	46.
Chemical:	NITRATE (AS NO3)	Report units:	MG/L
Dir:	2.		
Sample date:	13-SEP-12	Finding:	0.71
Chemical:	TRICHLOROETHYLENE	Report units:	UG/L
Dir:	0.5		
Sample date:	13-SEP-12	Finding:	4.e-002
Chemical:	DIBROMOCHLOROPROPANE (DBCP)	Report units:	UG/L
Dir:	1.e-002		
Sample date:	13-SEP-12	Finding:	8.8
Chemical:	CHROMIUM, HEXAVALENT	Report units:	UG/L
Dir:	1.		
Sample date:	02-AUG-12	Finding:	1.96
Chemical:	GROSS ALPHA COUNTING ERROR	Report units:	PCI/L
Dir:	0.		
Sample date:	02-AUG-12	Finding:	45.
Chemical:	NITRATE (AS NO3)	Report units:	MG/L
Dir:	2.		
Sample date:	02-AUG-12	Finding:	0.56
Chemical:	TRICHLOROETHYLENE	Report units:	UG/L
Dir:	0.5		
Sample date:	02-AUG-12	Finding:	3.3e-002
Chemical:	DIBROMOCHLOROPROPANE (DBCP)	Report units:	UG/L
Dir:	1.e-002		
Sample date:	02-AUG-12	Finding:	7.3
Chemical:	URANIUM (PCI/L)	Report units:	PCI/L
Dir:	1.		
Sample date:	02-AUG-12	Finding:	6.58
Chemical:	GROSS ALPHA	Report units:	PCI/L
Dir:	3.		
Sample date:	14-JUN-12	Finding:	180.
Chemical:	BICARBONATE ALKALINITY	Report units:	MG/L
Dir:	0.		
Sample date:	14-JUN-12	Finding:	0.17
Chemical:	TURBIDITY, LABORATORY	Report units:	NTU
Dir:	0.1		
Sample date:	14-JUN-12	Finding:	8.2
Chemical:	PH, LABORATORY	Report units:	Not Reported
Dir:	0.		
Sample date:	14-JUN-12	Finding:	610.
Chemical:	SPECIFIC CONDUCTANCE	Report units:	US
Dir:	0.		
Sample date:	14-JUN-12	Finding:	1.3
Chemical:	LANGELIER INDEX @ 60 C	Report units:	Not Reported

## GEOCHECK® - PHYSICAL SETTING SOURCE MAP FINDINGS

Dir:	0.		
Sample date:	14-JUN-12	Finding:	380.
Chemical:	TOTAL DISSOLVED SOLIDS	Report units:	MG/L
Dir:	0.		
Sample date:	14-JUN-12	Finding:	4.8e-002
Chemical:	DIBROMOCHLOROPROPANE (DBCP)	Report units:	UG/L
Dir:	1.e-002		
Sample date:	14-JUN-12	Finding:	6.1
Chemical:	URANIUM (PCI/L)	Report units:	PCI/L
Dir:	1.		
Sample date:	14-JUN-12	Finding:	2.9
Chemical:	GROSS ALPHA COUNTING ERROR	Report units:	PCI/L
Dir:	0.		
Sample date:	14-JUN-12	Finding:	3.3
Chemical:	GROSS ALPHA	Report units:	PCI/L
Dir:	3.		
Sample date:	14-JUN-12	Finding:	5.4
Chemical:	VANADIUM	Report units:	UG/L
Dir:	3.		
Sample date:	14-JUN-12	Finding:	0.92
Chemical:	FLUORIDE (F) (NATURAL-SOURCE)	Report units:	MG/L
Dir:	0.1		
Sample date:	14-JUN-12	Finding:	52.
Chemical:	SULFATE	Report units:	MG/L
Dir:	0.5		
Sample date:	14-JUN-12	Finding:	33.
Chemical:	CHLORIDE	Report units:	MG/L
Dir:	0.		
Sample date:	14-JUN-12	Finding:	2.8
Chemical:	POTASSIUM	Report units:	MG/L
Dir:	0.		
Sample date:	14-JUN-12	Finding:	36.
Chemical:	SODIUM	Report units:	MG/L
Dir:	0.		
Sample date:	14-JUN-12	Finding:	12.
Chemical:	MAGNESIUM	Report units:	MG/L
Dir:	0.		
Sample date:	14-JUN-12	Finding:	230.
Chemical:	HARDNESS (TOTAL) AS CaCO3	Report units:	MG/L
Dir:	0.		
Sample date:	14-JUN-12	Finding:	45.
Chemical:	NITRATE (AS NO3)	Report units:	MG/L
Dir:	2.		
Sample date:	14-JUN-12	Finding:	73.
Chemical:	CALCIUM	Report units:	MG/L
Dir:	0.		

## GEOCHECK® - PHYSICAL SETTING SOURCE MAP FINDINGS

Sample date:	14-JUN-12	Finding:	3.
Chemical:	GROSS ALPHA MDA95	Report units:	PCI/L
Dir:	0.		
Sample date:	14-JUN-12	Finding:	10000.
Chemical:	NITRATE + NITRITE (AS N)	Report units:	MG/L
Dir:	0.4		
Sample date:	14-JUN-12	Finding:	13.
Chemical:	AGGRSSIVE INDEX (CORROSIVITY)	Report units:	Not Reported
Dir:	0.		
Sample date:	14-JUN-12	Finding:	150.
Chemical:	ALKALINITY (TOTAL) AS CACO3	Report units:	MG/L
Dir:	0.		

**AV273  
ENE  
1/2 - 1 Mile  
Higher**

**CA WELLS 895**

Seq:	895	Prim sta c:	01S/04W-13G03 S
Frds no:	3310031037	County:	33
District:	14	User id:	WAT
System no:	3310031	Water type:	G
Source nam:	GAGE WELL 56-1	Station ty:	WELL/AMBNT/MUN/INTAKE/SUPPLY
Latitude:	340508.0	Longitude:	1171505.7
Precision:	1	Status:	AR
Comment 1:	Not Reported	Comment 2:	Not Reported
Comment 3:	Not Reported	Comment 4:	Not Reported
Comment 5:	Not Reported	Comment 6:	Not Reported
Comment 7:	Not Reported		
System no:	3310031	System nam:	Riverside, City Of
Hqname:	Not Reported	Address:	3900 MAIN STREET
City:	RIVERSIDE	State:	CA
Zip:	92522	Zip ext:	Not Reported
Pop serv:	245000	Connection:	58586
Area serve:	RIVERSIDE		
Sample date:	18-OCT-17	Finding:	4.
Chemical:	NITRATE (AS N)	Report units:	MG/L
Dir:	0.4		
Sample date:	14-JUL-17	Finding:	3.9
Chemical:	NITRATE (AS N)	Report units:	MG/L
Dir:	0.4		
Sample date:	06-APR-17	Finding:	3.9
Chemical:	NITRATE (AS N)	Report units:	MG/L
Dir:	0.4		
Sample date:	27-JAN-17	Finding:	3.9
Chemical:	NITRATE (AS N)	Report units:	MG/L
Dir:	0.4		
Sample date:	26-OCT-16	Finding:	9.9
Chemical:	MAGNESIUM	Report units:	MG/L
Dir:	0.		
Sample date:	26-OCT-16	Finding:	4.8

## GEOCHECK® - PHYSICAL SETTING SOURCE MAP FINDINGS

Chemical: Dir:	VANADIUM 3.	Report units:	UG/L
Sample date: Chemical: Dir:	26-OCT-16 HARDNESS (TOTAL) AS CaCO3 0.	Finding: Report units:	200. MG/L
Sample date: Chemical: Dir:	26-OCT-16 NITRATE (AS N) 0.4	Finding: Report units:	3.8 MG/L
Sample date: Chemical: Dir:	26-OCT-16 BICARBONATE ALKALINITY 0.	Finding: Report units:	180. MG/L
Sample date: Chemical: Dir:	26-OCT-16 ALKALINITY (TOTAL) AS CaCO3 0.	Finding: Report units:	150. MG/L
Sample date: Chemical: Dir:	26-OCT-16 PH, LABORATORY 0.	Finding: Report units:	8.1 Not Reported
Sample date: Chemical: Dir:	26-OCT-16 SPECIFIC CONDUCTANCE 0.	Finding: Report units:	520. US
Sample date: Chemical: Dir:	26-OCT-16 CARBON DIOXIDE 0.	Finding: Report units:	2300. UG/L
Sample date: Chemical: Dir:	26-OCT-16 AGGRSSIVE INDEX (CORROSIVITY) 0.	Finding: Report units:	13. Not Reported
Sample date: Chemical: Dir:	26-OCT-16 NITRATE + NITRITE (AS N) 0.4	Finding: Report units:	3.8 MG/L
Sample date: Chemical: Dir:	26-OCT-16 SODIUM 0.	Finding: Report units:	29. MG/L
Sample date: Chemical: Dir:	26-OCT-16 POTASSIUM 0.	Finding: Report units:	3. MG/L
Sample date: Chemical: Dir:	26-OCT-16 GROSS ALPHA MDA95 0.	Finding: Report units:	3. PCI/L
Sample date: Chemical: Dir:	26-OCT-16 CHLORIDE 0.	Finding: Report units:	35. MG/L
Sample date: Chemical: Dir:	26-OCT-16 SULFATE 0.5	Finding: Report units:	31. MG/L
Sample date: Chemical: Dir:	26-OCT-16 FLUORIDE (F) (NATURAL-SOURCE) 0.1	Finding: Report units:	0.56 MG/L

## GEOCHECK® - PHYSICAL SETTING SOURCE MAP FINDINGS

Sample date:	26-OCT-16	Finding:	110.
Chemical:	BORON	Report units:	UG/L
Dir:	100.		
Sample date:	26-OCT-16	Finding:	1.1
Chemical:	LANGELIER INDEX @ 60 C	Report units:	Not Reported
Dir:	0.		
Sample date:	26-OCT-16	Finding:	330.
Chemical:	TOTAL DISSOLVED SOLIDS	Report units:	MG/L
Dir:	0.		
Sample date:	26-OCT-16	Finding:	13.
Chemical:	URANIUM (PCI/L)	Report units:	PCI/L
Dir:	1.		
Sample date:	26-OCT-16	Finding:	1.2
Chemical:	GROSS ALPHA COUNTING ERROR	Report units:	PCI/L
Dir:	0.		
Sample date:	26-OCT-16	Finding:	9.
Chemical:	GROSS ALPHA	Report units:	PCI/L
Dir:	3.		
Sample date:	26-OCT-16	Finding:	63.
Chemical:	CALCIUM	Report units:	MG/L
Dir:	0.		
Sample date:	05-OCT-16	Finding:	4.
Chemical:	NITRATE + NITRITE (AS N)	Report units:	MG/L
Dir:	0.4		
Sample date:	05-OCT-16	Finding:	13.
Chemical:	AGGRSSIVE INDEX (CORROSIIVITY)	Report units:	Not Reported
Dir:	0.		
Sample date:	05-OCT-16	Finding:	1.2
Chemical:	LANGELIER INDEX @ 60 C	Report units:	Not Reported
Dir:	0.		
Sample date:	05-OCT-16	Finding:	300.
Chemical:	TOTAL DISSOLVED SOLIDS	Report units:	MG/L
Dir:	0.		
Sample date:	05-OCT-16	Finding:	5.2
Chemical:	VANADIUM	Report units:	UG/L
Dir:	3.		
Sample date:	05-OCT-16	Finding:	0.54
Chemical:	FLUORIDE (F) (NATURAL-SOURCE)	Report units:	MG/L
Dir:	0.1		
Sample date:	05-OCT-16	Finding:	32.
Chemical:	SULFATE	Report units:	MG/L
Dir:	0.5		
Sample date:	05-OCT-16	Finding:	37.
Chemical:	CHLORIDE	Report units:	MG/L
Dir:	0.		
Sample date:	05-OCT-16	Finding:	2.8
Chemical:	POTASSIUM	Report units:	MG/L



## GEOCHECK® - PHYSICAL SETTING SOURCE MAP FINDINGS

Dir:	0.		
Sample date:	05-OCT-16	Finding:	27.
Chemical:	SODIUM	Report units:	MG/L
Dir:	0.		
Sample date:	05-OCT-16	Finding:	9.4
Chemical:	MAGNESIUM	Report units:	MG/L
Dir:	0.		
Sample date:	05-OCT-16	Finding:	60.
Chemical:	CALCIUM	Report units:	MG/L
Dir:	0.		
Sample date:	05-OCT-16	Finding:	190.
Chemical:	HARDNESS (TOTAL) AS CaCO <sub>3</sub>	Report units:	MG/L
Dir:	0.		
Sample date:	05-OCT-16	Finding:	4.
Chemical:	NITRATE (AS N)	Report units:	MG/L
Dir:	0.4		
Sample date:	05-OCT-16	Finding:	180.
Chemical:	BICARBONATE ALKALINITY	Report units:	MG/L
Dir:	0.		
Sample date:	05-OCT-16	Finding:	150.
Chemical:	ALKALINITY (TOTAL) AS CaCO <sub>3</sub>	Report units:	MG/L
Dir:	0.		
Sample date:	05-OCT-16	Finding:	8.2
Chemical:	PH, LABORATORY	Report units:	Not Reported
Dir:	0.		
Sample date:	05-OCT-16	Finding:	520.
Chemical:	SPECIFIC CONDUCTANCE	Report units:	US
Dir:	0.		
Sample date:	05-OCT-16	Finding:	110.
Chemical:	BORON	Report units:	UG/L
Dir:	100.		
Sample date:	12-AUG-16	Finding:	3.
Chemical:	GROSS ALPHA MDA95	Report units:	PCI/L
Dir:	0.		
Sample date:	12-AUG-16	Finding:	8.4
Chemical:	GROSS ALPHA	Report units:	PCI/L
Dir:	3.		
Sample date:	12-AUG-16	Finding:	3.6
Chemical:	GROSS ALPHA COUNTING ERROR	Report units:	PCI/L
Dir:	0.		
Sample date:	12-AUG-16	Finding:	9.4
Chemical:	URANIUM (PCI/L)	Report units:	PCI/L
Dir:	1.		
Sample date:	14-JUL-16	Finding:	3.9
Chemical:	NITRATE (AS N)	Report units:	MG/L
Dir:	0.4		

## GEOCHECK® - PHYSICAL SETTING SOURCE MAP FINDINGS

Sample date:	04-MAY-16	Finding:	3.8
Chemical:	GROSS ALPHA COUNTING ERROR	Report units:	PCI/L
Dir:	0.		
Sample date:	04-MAY-16	Finding:	1.81
Chemical:	GROSS ALPHA MDA95	Report units:	PCI/L
Dir:	0.		
Sample date:	04-MAY-16	Finding:	11.
Chemical:	URANIUM (PCI/L)	Report units:	PCI/L
Dir:	1.		
Sample date:	08-APR-16	Finding:	4.
Chemical:	NITRATE (AS N)	Report units:	MG/L
Dir:	0.4		
Sample date:	04-FEB-16	Finding:	3.
Chemical:	GROSS ALPHA MDA95	Report units:	PCI/L
Dir:	0.		
Sample date:	04-FEB-16	Finding:	1.1
Chemical:	URANIUM (PCI/L)	Report units:	PCI/L
Dir:	1.		
Sample date:	04-FEB-16	Finding:	3.2
Chemical:	GROSS ALPHA COUNTING ERROR	Report units:	PCI/L
Dir:	0.		
Sample date:	04-FEB-16	Finding:	5.
Chemical:	GROSS ALPHA	Report units:	PCI/L
Dir:	3.		
Sample date:	04-FEB-16	Finding:	4.
Chemical:	NITRATE (AS N)	Report units:	MG/L
Dir:	0.4		
Sample date:	04-NOV-15	Finding:	12.
Chemical:	URANIUM (PCI/L)	Report units:	PCI/L
Dir:	1.		
Sample date:	04-NOV-15	Finding:	3.8
Chemical:	GROSS ALPHA COUNTING ERROR	Report units:	PCI/L
Dir:	0.		
Sample date:	04-NOV-15	Finding:	3.
Chemical:	GROSS ALPHA MDA95	Report units:	PCI/L
Dir:	0.		
Sample date:	08-OCT-15	Finding:	3.9
Chemical:	NITRATE (AS N)	Report units:	MG/L
Dir:	0.4		
Sample date:	07-AUG-15	Finding:	4.4
Chemical:	GROSS ALPHA COUNTING ERROR	Report units:	PCI/L
Dir:	0.		
Sample date:	07-AUG-15	Finding:	13.
Chemical:	URANIUM (PCI/L)	Report units:	PCI/L
Dir:	1.		
Sample date:	07-AUG-15	Finding:	3.
Chemical:	GROSS ALPHA MDA95	Report units:	PCI/L

## GEOCHECK® - PHYSICAL SETTING SOURCE MAP FINDINGS

Dir:	0.		
Sample date:	30-JUL-15	Finding:	4.1
Chemical:	GROSS ALPHA COUNTING ERROR	Report units:	PCI/L
Dir:	0.		
Sample date:	30-JUL-15	Finding:	3.
Chemical:	GROSS ALPHA MDA95	Report units:	PCI/L
Dir:	0.		
Sample date:	30-JUL-15	Finding:	15.
Chemical:	URANIUM (PCI/L)	Report units:	PCI/L
Dir:	1.		
Sample date:	21-NOV-14	Finding:	13.
Chemical:	URANIUM (PCI/L)	Report units:	PCI/L
Dir:	1.		
Sample date:	21-NOV-14	Finding:	4.6
Chemical:	GROSS ALPHA COUNTING ERROR	Report units:	PCI/L
Dir:	0.		
Sample date:	21-NOV-14	Finding:	3.
Chemical:	GROSS ALPHA MDA95	Report units:	PCI/L
Dir:	0.		
Sample date:	06-AUG-14	Finding:	5.1
Chemical:	GROSS ALPHA	Report units:	PCI/L
Dir:	3.		
Sample date:	06-AUG-14	Finding:	3.
Chemical:	GROSS ALPHA MDA95	Report units:	PCI/L
Dir:	0.		
Sample date:	06-AUG-14	Finding:	12.
Chemical:	URANIUM (PCI/L)	Report units:	PCI/L
Dir:	1.		
Sample date:	06-AUG-14	Finding:	3.1
Chemical:	GROSS ALPHA COUNTING ERROR	Report units:	PCI/L
Dir:	0.		
Sample date:	02-JUL-14	Finding:	3800.
Chemical:	NITRATE + NITRITE (AS N)	Report units:	MG/L
Dir:	0.4		
Sample date:	23-MAY-14	Finding:	0.36
Chemical:	GROSS ALPHA COUNTING ERROR	Report units:	PCI/L
Dir:	0.		
Sample date:	23-MAY-14	Finding:	8.4
Chemical:	GROSS ALPHA	Report units:	PCI/L
Dir:	3.		
Sample date:	23-MAY-14	Finding:	12.
Chemical:	URANIUM (PCI/L)	Report units:	PCI/L
Dir:	1.		
Sample date:	23-MAY-14	Finding:	0.36
Chemical:	GROSS ALPHA MDA95	Report units:	PCI/L
Dir:	0.		

## GEOCHECK® - PHYSICAL SETTING SOURCE MAP FINDINGS

Sample date:	19-NOV-13	Finding:	3.4
Chemical:	GROSS ALPHA COUNTING ERROR	Report units:	PCI/L
Dir:	0.		
Sample date:	19-NOV-13	Finding:	11.
Chemical:	URANIUM (PCI/L)	Report units:	PCI/L
Dir:	1.		
Sample date:	19-NOV-13	Finding:	7.4
Chemical:	GROSS ALPHA	Report units:	PCI/L
Dir:	3.		
Sample date:	19-NOV-13	Finding:	3.
Chemical:	GROSS ALPHA MDA95	Report units:	PCI/L
Dir:	0.		
Sample date:	11-OCT-13	Finding:	1.2
Chemical:	LANGELIER INDEX @ 60 C	Report units:	Not Reported
Dir:	0.		
Sample date:	11-OCT-13	Finding:	300.
Chemical:	TOTAL DISSOLVED SOLIDS	Report units:	MG/L
Dir:	0.		
Sample date:	11-OCT-13	Finding:	5.
Chemical:	VANADIUM	Report units:	UG/L
Dir:	3.		
Sample date:	11-OCT-13	Finding:	0.57
Chemical:	FLUORIDE (F) (NATURAL-SOURCE)	Report units:	MG/L
Dir:	0.1		
Sample date:	11-OCT-13	Finding:	32.
Chemical:	CHLORIDE	Report units:	MG/L
Dir:	0.		
Sample date:	11-OCT-13	Finding:	2.8
Chemical:	POTASSIUM	Report units:	MG/L
Dir:	0.		
Sample date:	11-OCT-13	Finding:	29.
Chemical:	SODIUM	Report units:	MG/L
Dir:	0.		
Sample date:	11-OCT-13	Finding:	9.6
Chemical:	MAGNESIUM	Report units:	MG/L
Dir:	0.		
Sample date:	11-OCT-13	Finding:	57.
Chemical:	CALCIUM	Report units:	MG/L
Dir:	0.		
Sample date:	11-OCT-13	Finding:	180.
Chemical:	HARDNESS (TOTAL) AS CaCO3	Report units:	MG/L
Dir:	0.		
Sample date:	11-OCT-13	Finding:	170.
Chemical:	BICARBONATE ALKALINITY	Report units:	MG/L
Dir:	0.		
Sample date:	11-OCT-13	Finding:	140.
Chemical:	ALKALINITY (TOTAL) AS CaCO3	Report units:	MG/L

## GEOCHECK® - PHYSICAL SETTING SOURCE MAP FINDINGS

Dir:	0.		
Sample date:	11-OCT-13	Finding:	8.2
Chemical:	PH, LABORATORY	Report units:	Not Reported
Dir:	0.		
Sample date:	11-OCT-13	Finding:	490.
Chemical:	SPECIFIC CONDUCTANCE	Report units:	US
Dir:	0.		
Sample date:	11-OCT-13	Finding:	0.17
Chemical:	TURBIDITY, LABORATORY	Report units:	NTU
Dir:	0.1		
Sample date:	11-OCT-13	Finding:	13.
Chemical:	AGGRSSIVE INDEX (CORROSIVITY)	Report units:	Not Reported
Dir:	0.		
Sample date:	11-OCT-13	Finding:	3600.
Chemical:	NITRATE + NITRITE (AS N)	Report units:	MG/L
Dir:	0.4		
Sample date:	11-OCT-13	Finding:	31.
Chemical:	SULFATE	Report units:	MG/L
Dir:	0.5		
Sample date:	15-AUG-13	Finding:	4.
Chemical:	GROSS ALPHA COUNTING ERROR	Report units:	PCI/L
Dir:	0.		
Sample date:	15-AUG-13	Finding:	3.
Chemical:	GROSS ALPHA MDA95	Report units:	PCI/L
Dir:	0.		
Sample date:	15-AUG-13	Finding:	11.
Chemical:	URANIUM (PCI/L)	Report units:	PCI/L
Dir:	1.		
Sample date:	18-JUL-13	Finding:	3.5
Chemical:	GROSS ALPHA COUNTING ERROR	Report units:	PCI/L
Dir:	0.		
Sample date:	18-JUL-13	Finding:	3.1
Chemical:	GROSS ALPHA MDA95	Report units:	PCI/L
Dir:	0.		
Sample date:	11-JUL-13	Finding:	0.87
Chemical:	LANGELIER INDEX @ 60 C	Report units:	Not Reported
Dir:	0.		
Sample date:	11-JUL-13	Finding:	300.
Chemical:	TOTAL DISSOLVED SOLIDS	Report units:	MG/L
Dir:	0.		
Sample date:	11-JUL-13	Finding:	13.
Chemical:	URANIUM (PCI/L)	Report units:	PCI/L
Dir:	1.		
Sample date:	11-JUL-13	Finding:	4.7
Chemical:	VANADIUM	Report units:	UG/L
Dir:	3.		

## GEOCHECK® - PHYSICAL SETTING SOURCE MAP FINDINGS

Sample date:	11-JUL-13	Finding:	0.51
Chemical:	FLUORIDE (F) (NATURAL-SOURCE)	Report units:	MG/L
Dir:	0.1		
Sample date:	11-JUL-13	Finding:	30.
Chemical:	CHLORIDE	Report units:	MG/L
Dir:	0.		
Sample date:	11-JUL-13	Finding:	2.8
Chemical:	POTASSIUM	Report units:	MG/L
Dir:	0.		
Sample date:	11-JUL-13	Finding:	29.
Chemical:	SODIUM	Report units:	MG/L
Dir:	0.		
Sample date:	11-JUL-13	Finding:	9.1
Chemical:	MAGNESIUM	Report units:	MG/L
Dir:	0.		
Sample date:	11-JUL-13	Finding:	55.
Chemical:	CALCIUM	Report units:	MG/L
Dir:	0.		
Sample date:	11-JUL-13	Finding:	170.
Chemical:	HARDNESS (TOTAL) AS CaCO <sub>3</sub>	Report units:	MG/L
Dir:	0.		
Sample date:	11-JUL-13	Finding:	170.
Chemical:	BICARBONATE ALKALINITY	Report units:	MG/L
Dir:	0.		
Sample date:	11-JUL-13	Finding:	140.
Chemical:	ALKALINITY (TOTAL) AS CaCO <sub>3</sub>	Report units:	MG/L
Dir:	0.		
Sample date:	11-JUL-13	Finding:	7.9
Chemical:	PH, LABORATORY	Report units:	Not Reported
Dir:	0.		
Sample date:	11-JUL-13	Finding:	510.
Chemical:	SPECIFIC CONDUCTANCE	Report units:	US
Dir:	0.		
Sample date:	11-JUL-13	Finding:	0.22
Chemical:	TURBIDITY, LABORATORY	Report units:	NTU
Dir:	0.1		
Sample date:	11-JUL-13	Finding:	12.
Chemical:	AGGRSSIVE INDEX (CORROSIVITY)	Report units:	Not Reported
Dir:	0.		
Sample date:	11-JUL-13	Finding:	3700.
Chemical:	NITRATE + NITRITE (AS N)	Report units:	MG/L
Dir:	0.4		
Sample date:	11-JUL-13	Finding:	31.
Chemical:	SULFATE	Report units:	MG/L
Dir:	0.5		
Sample date:	20-NOV-12	Finding:	3.1
Chemical:	GROSS ALPHA COUNTING ERROR	Report units:	PCI/L

## GEOCHECK® - PHYSICAL SETTING SOURCE MAP FINDINGS

Dir:	0.	Finding:	11.
Sample date:	20-NOV-12	Report units:	PCI/L
Chemical:	URANIUM (PCI/L)		
Dir:	1.		
Sample date:	20-NOV-12	Finding:	7.4
Chemical:	GROSS ALPHA	Report units:	PCI/L
Dir:	3.		
Sample date:	20-NOV-12	Finding:	3.
Chemical:	GROSS ALPHA MDA95	Report units:	PCI/L
Dir:	0.		
Sample date:	04-APR-12	Finding:	3.
Chemical:	GROSS ALPHA MDA95	Report units:	PCI/L
Dir:	0.		
Sample date:	04-APR-12	Finding:	2.8
Chemical:	GROSS ALPHA COUNTING ERROR	Report units:	PCI/L
Dir:	0.		
Sample date:	04-APR-12	Finding:	5.1
Chemical:	GROSS ALPHA	Report units:	PCI/L
Dir:	3.		
Sample date:	04-APR-12	Finding:	11.
Chemical:	URANIUM (PCI/L)	Report units:	PCI/L
Dir:	1.		
Sample date:	11-JAN-12	Finding:	11.
Chemical:	URANIUM (PCI/L)	Report units:	PCI/L
Dir:	1.		
Sample date:	11-JAN-12	Finding:	2.9
Chemical:	GROSS ALPHA COUNTING ERROR	Report units:	PCI/L
Dir:	0.		
Sample date:	11-JAN-12	Finding:	9.1
Chemical:	GROSS ALPHA	Report units:	PCI/L
Dir:	3.		
Sample date:	11-JAN-12	Finding:	3.
Chemical:	GROSS ALPHA MDA95	Report units:	PCI/L
Dir:	0.		

**274  
NNW  
1/2 - 1 Mile  
Lower**

**CA WELLS      CADWR0000015862**

Well ID:	01S04W11N001S	Well Type:	UNK
Source:	Department of Water Resources		
Other Name:	01S04W11N001S	GAMA PFAS Testing:	Not Reported
Groundwater Quality Data:	<a href="https://gamagroundwater.waterboards.ca.gov/gama/gamamap/public/GamaDataDisplay.asp?dataset=DWR&amp;samp_date=&amp;global_id=&amp;assigned_name=01S04W11N001S&amp;store_num=">https://gamagroundwater.waterboards.ca.gov/gama/gamamap/public/GamaDataDisplay.asp?dataset=DWR&amp;samp_date=&amp;global_id=&amp;assigned_name=01S04W11N001S&amp;store_num=</a>		
GeoTracker Data:	Not Reported		

## GEOCHECK® - PHYSICAL SETTING SOURCE MAP FINDINGS

Map ID  
Direction  
Distance  
Elevation

Database      EDR ID Number

**BE275**  
**ESE**  
**1/2 - 1 Mile**  
**Higher**

**CA WELLS      CADDW0000014976**

Well ID:	3610013-030	Well Type:	MUNICIPAL
Source:	Department of Health Services		
Other Name:	RICHARDSON WELL 05	GAMA PFAS Testing:	Not Reported
Groundwater Quality Data:	https://gamagroundwater.waterboards.ca.gov/gama/gamamap/public/GamaDataDisplay.asp?dataset=DHS&samp_date=&global_id=&assigned_name=3610013-030&store_num=		
GeoTracker Data:	Not Reported		

**BE276**  
**ESE**  
**1/2 - 1 Mile**  
**Higher**

**CA WELLS      CAPFAS000000766**

Well ID:	3610013-030	Well Type:	MUNICIPAL
Source:	Department of Health Services		
Other Name:	RICHARDSON WELL 05	GAMA PFAS Testing:	Yes
Groundwater Quality Data:	https://gamagroundwater.waterboards.ca.gov/gama/gamamap/public/GamaDataDisplay.asp?dataset=DHS&samp_date=&global_id=&assigned_name=3610013-030&store_num=		
GeoTracker Data:	Not Reported		

**BE277**  
**ESE**  
**1/2 - 1 Mile**  
**Higher**

**CA WELLS      CADDW0000003819**

Well ID:	3610013-025	Well Type:	MUNICIPAL
Source:	Department of Health Services		
Other Name:	PURCHASED-CITY OF SB	GAMA PFAS Testing:	Not Reported
Groundwater Quality Data:	https://gamagroundwater.waterboards.ca.gov/gama/gamamap/public/GamaDataDisplay.asp?dataset=DHS&samp_date=&global_id=&assigned_name=3610013-025&store_num=		
GeoTracker Data:	Not Reported		

**BE278**  
**ESE**  
**1/2 - 1 Mile**  
**Higher**

**CA WELLS      CADDW0000012728**

Well ID:	3610013-009	Well Type:	MUNICIPAL
Source:	Department of Health Services		
Other Name:	RICHARDSON ST. WELL 01 - INAC		
GAMA PFAS Testing:	Not Reported		
Groundwater Quality Data:	https://gamagroundwater.waterboards.ca.gov/gama/gamamap/public/GamaDataDisplay.asp?dataset=DHS&samp_date=&global_id=&assigned_name=3610013-009&store_num=		
GeoTracker Data:	Not Reported		



# GEOCHECK® - PHYSICAL SETTING SOURCE MAP FINDINGS

Map ID  
Direction  
Distance  
Elevation

Database      EDR ID Number

**BA279**  
**WSW**  
**1/2 - 1 Mile**  
**Lower**

**CA WELLS      920**

Seq:	920	Prim sta c:	01S/04W-22B03 S
Frds no:	3310031089	County:	33
District:	14	User id:	WAT
System no:	3310031	Water type:	G
Source nam:	THORNE WELL 10 - AGRICULTURAL	Station ty:	WELL/AMBNT/MUN/INTAKE/SUPPLY
Latitude:	340432.0	Longitude:	1171659.5
Precision:	1	Status:	AG
Comment 1:	Not Reported	Comment 2:	Not Reported
Comment 3:	Not Reported	Comment 4:	Not Reported
Comment 5:	Not Reported	Comment 6:	Not Reported
Comment 7:	Not Reported		

System no:	3310031	System nam:	Riverside, City Of
Hqname:	Not Reported	Address:	3900 MAIN STREET
City:	RIVERSIDE	State:	CA
Zip:	92522	Zip ext:	Not Reported
Pop serv:	245000	Connection:	58586
Area serve:	RIVERSIDE		

Sample date:	27-JUN-13	Finding:	13.
Chemical:	AGGRSSIVE INDEX (CORROSIVITY)	Report units:	Not Reported
Dir:	0.		

Sample date:	27-JUN-13	Finding:	1400.
Chemical:	NITRATE + NITRITE (AS N)	Report units:	MG/L
Dir:	0.4		

Sample date:	27-JUN-13	Finding:	6.3
Chemical:	NITRATE (AS NO3)	Report units:	MG/L
Dir:	2.		

Sample date:	27-JUN-13	Finding:	1.2
Chemical:	LANGELIER INDEX @ 60 C	Report units:	Not Reported
Dir:	0.		

Sample date:	27-JUN-13	Finding:	700.
Chemical:	TOTAL DISSOLVED SOLIDS	Report units:	MG/L
Dir:	0.		

Sample date:	27-JUN-13	Finding:	200.
Chemical:	SULFATE	Report units:	MG/L
Dir:	0.5		

Sample date:	27-JUN-13	Finding:	38.
Chemical:	CHLORIDE	Report units:	MG/L
Dir:	0.		

Sample date:	27-JUN-13	Finding:	4.7
Chemical:	POTASSIUM	Report units:	MG/L
Dir:	0.		

Sample date:	27-JUN-13	Finding:	45.
Chemical:	SODIUM	Report units:	MG/L
Dir:	0.		

## GEOCHECK® - PHYSICAL SETTING SOURCE MAP FINDINGS

Sample date:	27-JUN-13	Finding:	24.
Chemical:	MAGNESIUM	Report units:	MG/L
Dir:	0.		
Sample date:	27-JUN-13	Finding:	140.
Chemical:	CALCIUM	Report units:	MG/L
Dir:	0.		
Sample date:	27-JUN-13	Finding:	450.
Chemical:	HARDNESS (TOTAL) AS CaCO <sub>3</sub>	Report units:	MG/L
Dir:	0.		
Sample date:	27-JUN-13	Finding:	340.
Chemical:	BICARBONATE ALKALINITY	Report units:	MG/L
Dir:	0.		
Sample date:	27-JUN-13	Finding:	280.
Chemical:	ALKALINITY (TOTAL) AS CaCO <sub>3</sub>	Report units:	MG/L
Dir:	0.		
Sample date:	27-JUN-13	Finding:	7.5
Chemical:	PH, LABORATORY	Report units:	Not Reported
Dir:	0.		
Sample date:	27-JUN-13	Finding:	1000.
Chemical:	SPECIFIC CONDUCTANCE	Report units:	US
Dir:	0.		
Sample date:	27-JUN-13	Finding:	0.13
Chemical:	TURBIDITY, LABORATORY	Report units:	NTU
Dir:	0.1		
Sample date:	27-JUN-12	Finding:	1100.
Chemical:	NITRATE + NITRITE (AS N)	Report units:	MG/L
Dir:	0.4		
Sample date:	27-JUN-12	Finding:	13.
Chemical:	AGGRSSIVE INDEX (CORROSIVITY)	Report units:	Not Reported
Dir:	0.		
Sample date:	27-JUN-12	Finding:	0.15
Chemical:	TURBIDITY, LABORATORY	Report units:	NTU
Dir:	0.1		
Sample date:	27-JUN-12	Finding:	4.7
Chemical:	NITRATE (AS NO <sub>3</sub> )	Report units:	MG/L
Dir:	2.		
Sample date:	27-JUN-12	Finding:	1.6
Chemical:	LANGELIER INDEX @ 60 C	Report units:	Not Reported
Dir:	0.		
Sample date:	27-JUN-12	Finding:	670.
Chemical:	TOTAL DISSOLVED SOLIDS	Report units:	MG/L
Dir:	0.		
Sample date:	27-JUN-12	Finding:	56.
Chemical:	ALUMINUM	Report units:	UG/L
Dir:	50.		
Sample date:	27-JUN-12	Finding:	170.
Chemical:	SULFATE	Report units:	MG/L

## GEOCHECK® - PHYSICAL SETTING SOURCE MAP FINDINGS

Dir:	0.5		
Sample date:	27-JUN-12	Finding:	32.
Chemical:	CHLORIDE	Report units:	MG/L
Dir:	0.		
Sample date:	27-JUN-12	Finding:	5.1
Chemical:	POTASSIUM	Report units:	MG/L
Dir:	0.		
Sample date:	27-JUN-12	Finding:	48.
Chemical:	SODIUM	Report units:	MG/L
Dir:	0.		
Sample date:	27-JUN-12	Finding:	24.
Chemical:	MAGNESIUM	Report units:	MG/L
Dir:	0.		
Sample date:	27-JUN-12	Finding:	120.
Chemical:	CALCIUM	Report units:	MG/L
Dir:	0.		
Sample date:	27-JUN-12	Finding:	410.
Chemical:	HARDNESS (TOTAL) AS CaCO3	Report units:	MG/L
Dir:	0.		
Sample date:	27-JUN-12	Finding:	320.
Chemical:	BICARBONATE ALKALINITY	Report units:	MG/L
Dir:	0.		
Sample date:	27-JUN-12	Finding:	260.
Chemical:	ALKALINITY (TOTAL) AS CaCO3	Report units:	MG/L
Dir:	0.		
Sample date:	27-JUN-12	Finding:	8.
Chemical:	PH, LABORATORY	Report units:	Not Reported
Dir:	0.		
Sample date:	27-JUN-12	Finding:	920.
Chemical:	SPECIFIC CONDUCTANCE	Report units:	US
Dir:	0.		

**BA280  
WSW  
1/2 - 1 Mile  
Lower**

**CA WELLS 921**

Seq:	921	Prim sta c:	01S/04W-22B07 S
Frds no:	3310031090	County:	33
District:	14	User id:	WAT
System no:	3310031	Water type:	G
Source nam:	THORNE WELL 12	Station ty:	WELL/AMBNT/MUN/INTAKE/SUPPLY
Latitude:	340432.0	Longitude:	1171659.5
Precision:	1	Status:	AR
Comment 1:	Not Reported	Comment 2:	Not Reported
Comment 3:	Not Reported	Comment 4:	Not Reported
Comment 5:	Not Reported	Comment 6:	Not Reported
Comment 7:	Not Reported		
System no:	3310031	System nam:	Riverside, City Of
Hqname:	Not Reported	Address:	3900 MAIN STREET

## GEOCHECK® - PHYSICAL SETTING SOURCE MAP FINDINGS

City:	RIVERSIDE	State:	CA
Zip:	92522	Zip ext:	Not Reported
Pop serv:	245000	Connection:	58586
Area serve:	RIVERSIDE		
Sample date:	24-JAN-18	Finding:	4.2
Chemical:	ARSENIC	Report units:	UG/L
Dir:	2.		
Sample date:	24-JAN-18	Finding:	4.8
Chemical:	GROSS ALPHA	Report units:	PCI/L
Dir:	3.		
Sample date:	24-JAN-18	Finding:	1.
Chemical:	GROSS ALPHA COUNTING ERROR	Report units:	PCI/L
Dir:	0.		
Sample date:	24-JAN-18	Finding:	0.12
Chemical:	RADIUM 226 COUNTING ERROR	Report units:	PCI/L
Dir:	0.		
Sample date:	24-JAN-18	Finding:	0.84
Chemical:	RADIUM 228 MDA95	Report units:	PCI/L
Dir:	0.		
Sample date:	24-JAN-18	Finding:	14.
Chemical:	URANIUM (PCI/L)	Report units:	PCI/L
Dir:	1.		
Sample date:	24-JAN-18	Finding:	2.9
Chemical:	GROSS ALPHA MDA95	Report units:	PCI/L
Dir:	0.		
Sample date:	24-JAN-18	Finding:	0.26
Chemical:	RADIUM 226 MDA95	Report units:	PCI/L
Dir:	0.		
Sample date:	20-JUL-17	Finding:	700.
Chemical:	SPECIFIC CONDUCTANCE	Report units:	US
Dir:	0.		
Sample date:	20-JUL-17	Finding:	7.7
Chemical:	PH, LABORATORY	Report units:	Not Reported
Dir:	0.		
Sample date:	20-JUL-17	Finding:	200.
Chemical:	ALKALINITY (TOTAL) AS CaCO3	Report units:	MG/L
Dir:	0.		
Sample date:	20-JUL-17	Finding:	250.
Chemical:	BICARBONATE ALKALINITY	Report units:	MG/L
Dir:	0.		
Sample date:	20-JUL-17	Finding:	1.1
Chemical:	NITRATE (AS N)	Report units:	MG/L
Dir:	0.4		
Sample date:	20-JUL-17	Finding:	300.
Chemical:	HARDNESS (TOTAL) AS CaCO3	Report units:	MG/L
Dir:	0.		
Sample date:	20-JUL-17	Finding:	97.

## GEOCHECK® - PHYSICAL SETTING SOURCE MAP FINDINGS

Chemical:	CALCIUM	Report units:	MG/L
Dir:	0.		
Sample date:	20-JUL-17	Finding:	13.
Chemical:	MAGNESIUM	Report units:	MG/L
Dir:	0.		
Sample date:	20-JUL-17	Finding:	31.
Chemical:	SODIUM	Report units:	MG/L
Dir:	0.		
Sample date:	20-JUL-17	Finding:	2.7
Chemical:	POTASSIUM	Report units:	MG/L
Dir:	0.		
Sample date:	20-JUL-17	Finding:	21.
Chemical:	CHLORIDE	Report units:	MG/L
Dir:	0.		
Sample date:	20-JUL-17	Finding:	120.
Chemical:	SULFATE	Report units:	MG/L
Dir:	0.5		
Sample date:	20-JUL-17	Finding:	0.46
Chemical:	FLUORIDE (F) (NATURAL-SOURCE)	Report units:	MG/L
Dir:	0.1		
Sample date:	20-JUL-17	Finding:	4.1
Chemical:	ARSENIC	Report units:	UG/L
Dir:	2.		
Sample date:	20-JUL-17	Finding:	180.
Chemical:	BORON	Report units:	UG/L
Dir:	100.		
Sample date:	20-JUL-17	Finding:	6.6
Chemical:	VANADIUM	Report units:	UG/L
Dir:	3.		
Sample date:	20-JUL-17	Finding:	0.85
Chemical:	GROSS ALPHA COUNTING ERROR	Report units:	PCI/L
Dir:	0.		
Sample date:	20-JUL-17	Finding:	12.
Chemical:	URANIUM (PCI/L)	Report units:	PCI/L
Dir:	1.		
Sample date:	20-JUL-17	Finding:	470.
Chemical:	TOTAL DISSOLVED SOLIDS	Report units:	MG/L
Dir:	0.		
Sample date:	20-JUL-17	Finding:	1.1
Chemical:	LANGELIER INDEX @ 60 C	Report units:	Not Reported
Dir:	0.		
Sample date:	20-JUL-17	Finding:	12.
Chemical:	AGGRSSIVE INDEX (CORROSIVITY)	Report units:	Not Reported
Dir:	0.		
Sample date:	20-JUL-17	Finding:	1.1
Chemical:	NITRATE + NITRITE (AS N)	Report units:	MG/L
Dir:	0.4		

## GEOCHECK® - PHYSICAL SETTING SOURCE MAP FINDINGS

Sample date:	20-JUL-17	Finding:	1.8
Chemical:	GROSS ALPHA MDA95	Report units:	PCI/L
Dir:	0.		
Sample date:	15-FEB-17	Finding:	0.57
Chemical:	TRICHLOROETHYLENE	Report units:	UG/L
Dir:	0.5		
Sample date:	21-OCT-16	Finding:	1.1
Chemical:	CHROMIUM, HEXAVALENT	Report units:	UG/L
Dir:	1.		
Sample date:	21-OCT-16	Finding:	0.64
Chemical:	TRICHLOROETHYLENE	Report units:	UG/L
Dir:	0.5		
Sample date:	21-OCT-16	Finding:	1.1
Chemical:	NITRATE (AS N)	Report units:	MG/L
Dir:	0.4		
Sample date:	23-SEP-16	Finding:	1.1
Chemical:	NITRATE (AS N)	Report units:	MG/L
Dir:	0.4		
Sample date:	21-JUL-16	Finding:	0.67
Chemical:	TRICHLOROETHYLENE	Report units:	UG/L
Dir:	0.5		
Sample date:	21-JUL-16	Finding:	10.
Chemical:	URANIUM (PCI/L)	Report units:	PCI/L
Dir:	1.		
Sample date:	21-JUL-16	Finding:	3.3
Chemical:	GROSS ALPHA COUNTING ERROR	Report units:	PCI/L
Dir:	0.		
Sample date:	21-JUL-16	Finding:	7.
Chemical:	GROSS ALPHA	Report units:	PCI/L
Dir:	3.		
Sample date:	21-JUL-16	Finding:	120.
Chemical:	SULFATE	Report units:	MG/L
Dir:	0.5		
Sample date:	21-JUL-16	Finding:	20.
Chemical:	CHLORIDE	Report units:	MG/L
Dir:	0.		
Sample date:	21-JUL-16	Finding:	2.6
Chemical:	POTASSIUM	Report units:	MG/L
Dir:	0.		
Sample date:	21-JUL-16	Finding:	30.
Chemical:	SODIUM	Report units:	MG/L
Dir:	0.		
Sample date:	21-JUL-16	Finding:	12.
Chemical:	MAGNESIUM	Report units:	MG/L
Dir:	0.		
Sample date:	21-JUL-16	Finding:	89.
Chemical:	CALCIUM	Report units:	MG/L

## GEOCHECK® - PHYSICAL SETTING SOURCE MAP FINDINGS

Dir:	0.		
Sample date:	21-JUL-16	Finding:	270.
Chemical:	HARDNESS (TOTAL) AS CaCO <sub>3</sub>	Report units:	MG/L
Dir:	0.		
Sample date:	21-JUL-16	Finding:	1.1
Chemical:	NITRATE (AS N)	Report units:	MG/L
Dir:	0.4		
Sample date:	21-JUL-16	Finding:	220.
Chemical:	BICARBONATE ALKALINITY	Report units:	MG/L
Dir:	0.		
Sample date:	21-JUL-16	Finding:	180.
Chemical:	ALKALINITY (TOTAL) AS CaCO <sub>3</sub>	Report units:	MG/L
Dir:	0.		
Sample date:	21-JUL-16	Finding:	7.8
Chemical:	PH, LABORATORY	Report units:	Not Reported
Dir:	0.		
Sample date:	21-JUL-16	Finding:	660.
Chemical:	SPECIFIC CONDUCTANCE	Report units:	US
Dir:	0.		
Sample date:	21-JUL-16	Finding:	460.
Chemical:	TOTAL DISSOLVED SOLIDS	Report units:	MG/L
Dir:	0.		
Sample date:	21-JUL-16	Finding:	1.1
Chemical:	LANGELIER INDEX @ 60 C	Report units:	Not Reported
Dir:	0.		
Sample date:	21-JUL-16	Finding:	12.
Chemical:	AGGRSSIVE INDEX (CORROSIVITY)	Report units:	Not Reported
Dir:	0.		
Sample date:	21-JUL-16	Finding:	1.1
Chemical:	NITRATE + NITRITE (AS N)	Report units:	MG/L
Dir:	0.4		
Sample date:	21-JUL-16	Finding:	3.
Chemical:	GROSS ALPHA MDA95	Report units:	PCI/L
Dir:	0.		
Sample date:	29-JUN-16	Finding:	1.
Chemical:	NITRATE (AS N)	Report units:	MG/L
Dir:	0.4		
Sample date:	12-MAY-16	Finding:	1.6
Chemical:	GROSS ALPHA MDA95	Report units:	PCI/L
Dir:	0.		
Sample date:	12-MAY-16	Finding:	13.
Chemical:	AGGRSSIVE INDEX (CORROSIVITY)	Report units:	Not Reported
Dir:	0.		
Sample date:	12-MAY-16	Finding:	0.16
Chemical:	TURBIDITY, LABORATORY	Report units:	NTU
Dir:	0.1		

## GEOCHECK® - PHYSICAL SETTING SOURCE MAP FINDINGS

Sample date:	12-MAY-16	Finding:	1.5
Chemical:	LANGELIER INDEX @ 60 C	Report units:	Not Reported
Dir:	0.		
Sample date:	12-MAY-16	Finding:	500.
Chemical:	TOTAL DISSOLVED SOLIDS	Report units:	MG/L
Dir:	0.		
Sample date:	12-MAY-16	Finding:	12.
Chemical:	URANIUM (PCI/L)	Report units:	PCI/L
Dir:	1.		
Sample date:	12-MAY-16	Finding:	0.32
Chemical:	GROSS ALPHA COUNTING ERROR	Report units:	PCI/L
Dir:	0.		
Sample date:	12-MAY-16	Finding:	5.9
Chemical:	VANADIUM	Report units:	UG/L
Dir:	3.		
Sample date:	12-MAY-16	Finding:	300.
Chemical:	BORON	Report units:	UG/L
Dir:	100.		
Sample date:	12-MAY-16	Finding:	3.4
Chemical:	ARSENIC	Report units:	UG/L
Dir:	2.		
Sample date:	12-MAY-16	Finding:	0.45
Chemical:	FLUORIDE (F) (NATURAL-SOURCE)	Report units:	MG/L
Dir:	0.1		
Sample date:	12-MAY-16	Finding:	140.
Chemical:	SULFATE	Report units:	MG/L
Dir:	0.5		
Sample date:	12-MAY-16	Finding:	30.
Chemical:	CHLORIDE	Report units:	MG/L
Dir:	0.		
Sample date:	12-MAY-16	Finding:	3.1
Chemical:	POTASSIUM	Report units:	MG/L
Dir:	0.		
Sample date:	12-MAY-16	Finding:	34.
Chemical:	SODIUM	Report units:	MG/L
Dir:	0.		
Sample date:	12-MAY-16	Finding:	14.
Chemical:	MAGNESIUM	Report units:	MG/L
Dir:	0.		
Sample date:	12-MAY-16	Finding:	100.
Chemical:	CALCIUM	Report units:	MG/L
Dir:	0.		
Sample date:	12-MAY-16	Finding:	310.
Chemical:	HARDNESS (TOTAL) AS CaCO <sub>3</sub>	Report units:	MG/L
Dir:	0.		
Sample date:	12-MAY-16	Finding:	0.93
Chemical:	NITRATE (AS N)	Report units:	MG/L



## GEOCHECK® - PHYSICAL SETTING SOURCE MAP FINDINGS

Dir:	0.4		
Sample date:	12-MAY-16	Finding:	2.6
Chemical:	CARBONATE ALKALINITY	Report units:	MG/L
Dir:	0.		
Sample date:	12-MAY-16	Finding:	250.
Chemical:	BICARBONATE ALKALINITY	Report units:	MG/L
Dir:	0.		
Sample date:	12-MAY-16	Finding:	200.
Chemical:	ALKALINITY (TOTAL) AS CaCO <sub>3</sub>	Report units:	MG/L
Dir:	0.		
Sample date:	12-MAY-16	Finding:	8.2
Chemical:	PH, LABORATORY	Report units:	Not Reported
Dir:	0.		
Sample date:	12-MAY-16	Finding:	750.
Chemical:	SPECIFIC CONDUCTANCE	Report units:	US
Dir:	0.		
Sample date:	12-MAY-16	Finding:	0.93
Chemical:	NITRATE + NITRITE (AS N)	Report units:	MG/L
Dir:	0.4		
Sample date:	04-MAY-16	Finding:	0.88
Chemical:	NITRATE (AS N)	Report units:	MG/L
Dir:	0.4		
Sample date:	04-MAY-16	Finding:	0.88
Chemical:	NITRATE + NITRITE (AS N)	Report units:	MG/L
Dir:	0.4		
Sample date:	18-JUL-14	Finding:	560.
Chemical:	SPECIFIC CONDUCTANCE	Report units:	US
Dir:	0.		
Sample date:	18-JUL-14	Finding:	8.2
Chemical:	PH, LABORATORY	Report units:	Not Reported
Dir:	0.		
Sample date:	18-JUL-14	Finding:	210.
Chemical:	ALKALINITY (TOTAL) AS CaCO <sub>3</sub>	Report units:	MG/L
Dir:	0.		
Sample date:	18-JUL-14	Finding:	260.
Chemical:	BICARBONATE ALKALINITY	Report units:	MG/L
Dir:	0.		
Sample date:	18-JUL-14	Finding:	2.7
Chemical:	CARBONATE ALKALINITY	Report units:	MG/L
Dir:	0.		
Sample date:	18-JUL-14	Finding:	270.
Chemical:	HARDNESS (TOTAL) AS CaCO <sub>3</sub>	Report units:	MG/L
Dir:	0.		
Sample date:	18-JUL-14	Finding:	88.
Chemical:	CALCIUM	Report units:	MG/L
Dir:	0.		

## GEOCHECK® - PHYSICAL SETTING SOURCE MAP FINDINGS

Sample date:	18-JUL-14	Finding:	12.
Chemical:	MAGNESIUM	Report units:	MG/L
Dir:	0.		
Sample date:	18-JUL-14	Finding:	30.
Chemical:	SODIUM	Report units:	MG/L
Dir:	0.		
Sample date:	18-JUL-14	Finding:	2.6
Chemical:	POTASSIUM	Report units:	MG/L
Dir:	0.		
Sample date:	18-JUL-14	Finding:	19.
Chemical:	CHLORIDE	Report units:	MG/L
Dir:	0.		
Sample date:	18-JUL-14	Finding:	120.
Chemical:	SULFATE	Report units:	MG/L
Dir:	0.5		
Sample date:	18-JUL-14	Finding:	0.49
Chemical:	FLUORIDE (F) (NATURAL-SOURCE)	Report units:	MG/L
Dir:	0.1		
Sample date:	18-JUL-14	Finding:	3.8
Chemical:	ARSENIC	Report units:	UG/L
Dir:	2.		
Sample date:	18-JUL-14	Finding:	170.
Chemical:	BORON	Report units:	UG/L
Dir:	100.		
Sample date:	18-JUL-14	Finding:	7.3
Chemical:	VANADIUM	Report units:	UG/L
Dir:	3.		
Sample date:	18-JUL-14	Finding:	3.7
Chemical:	GROSS ALPHA COUNTING ERROR	Report units:	PCI/L
Dir:	0.		
Sample date:	18-JUL-14	Finding:	8.
Chemical:	URANIUM (PCI/L)	Report units:	PCI/L
Dir:	1.		
Sample date:	18-JUL-14	Finding:	0.56
Chemical:	TRICHLOROETHYLENE	Report units:	UG/L
Dir:	0.5		
Sample date:	18-JUL-14	Finding:	410.
Chemical:	TOTAL DISSOLVED SOLIDS	Report units:	MG/L
Dir:	0.		
Sample date:	18-JUL-14	Finding:	1.5
Chemical:	LANGELIER INDEX @ 60 C	Report units:	Not Reported
Dir:	0.		
Sample date:	18-JUL-14	Finding:	4.6
Chemical:	NITRATE (AS NO3)	Report units:	MG/L
Dir:	2.		
Sample date:	18-JUL-14	Finding:	8.e-002
Chemical:	TURBIDITY, LABORATORY	Report units:	NTU

## GEOCHECK® - PHYSICAL SETTING SOURCE MAP FINDINGS

Dir:	0.1		
Sample date:	18-JUL-14	Finding:	13.
Chemical:	AGGRSSIVE INDEX (CORROSIVITY)	Report units:	Not Reported
Dir:	0.		
Sample date:	18-JUL-14	Finding:	1000.
Chemical:	NITRATE + NITRITE (AS N)	Report units:	MG/L
Dir:	0.4		
Sample date:	18-JUL-14	Finding:	3.
Chemical:	GROSS ALPHA MDA95	Report units:	PCI/L
Dir:	0.		
Sample date:	30-JAN-14	Finding:	8.9
Chemical:	GROSS ALPHA	Report units:	PCI/L
Dir:	3.		
Sample date:	30-JAN-14	Finding:	3.6
Chemical:	GROSS ALPHA COUNTING ERROR	Report units:	PCI/L
Dir:	0.		
Sample date:	30-JAN-14	Finding:	3.
Chemical:	GROSS ALPHA MDA95	Report units:	PCI/L
Dir:	0.		
Sample date:	30-JAN-14	Finding:	0.59
Chemical:	TRICHLOROETHYLENE	Report units:	UG/L
Dir:	0.5		
Sample date:	30-JAN-14	Finding:	4.4
Chemical:	NITRATE (AS NO3)	Report units:	MG/L
Dir:	2.		
Sample date:	30-JAN-14	Finding:	8.
Chemical:	URANIUM (PCI/L)	Report units:	PCI/L
Dir:	1.		
Sample date:	25-SEP-13	Finding:	4.6
Chemical:	NITRATE (AS NO3)	Report units:	MG/L
Dir:	2.		
Sample date:	19-JUL-13	Finding:	110.
Chemical:	SULFATE	Report units:	MG/L
Dir:	0.5		
Sample date:	19-JUL-13	Finding:	3.
Chemical:	GROSS ALPHA MDA95	Report units:	PCI/L
Dir:	0.		
Sample date:	19-JUL-13	Finding:	1000.
Chemical:	NITRATE + NITRITE (AS N)	Report units:	MG/L
Dir:	0.4		
Sample date:	19-JUL-13	Finding:	13.
Chemical:	AGGRSSIVE INDEX (CORROSIVITY)	Report units:	Not Reported
Dir:	0.		
Sample date:	19-JUL-13	Finding:	0.13
Chemical:	TURBIDITY, LABORATORY	Report units:	NTU
Dir:	0.1		

## GEOCHECK® - PHYSICAL SETTING SOURCE MAP FINDINGS

Sample date:	19-JUL-13	Finding:	640.
Chemical:	SPECIFIC CONDUCTANCE	Report units:	US
Dir:	0.		
Sample date:	19-JUL-13	Finding:	7.8
Chemical:	PH, LABORATORY	Report units:	Not Reported
Dir:	0.		
Sample date:	19-JUL-13	Finding:	180.
Chemical:	ALKALINITY (TOTAL) AS CaCO <sub>3</sub>	Report units:	MG/L
Dir:	0.		
Sample date:	19-JUL-13	Finding:	220.
Chemical:	BICARBONATE ALKALINITY	Report units:	MG/L
Dir:	0.		
Sample date:	19-JUL-13	Finding:	260.
Chemical:	HARDNESS (TOTAL) AS CaCO <sub>3</sub>	Report units:	MG/L
Dir:	0.		
Sample date:	19-JUL-13	Finding:	83.
Chemical:	CALCIUM	Report units:	MG/L
Dir:	0.		
Sample date:	19-JUL-13	Finding:	11.
Chemical:	MAGNESIUM	Report units:	MG/L
Dir:	0.		
Sample date:	19-JUL-13	Finding:	28.
Chemical:	SODIUM	Report units:	MG/L
Dir:	0.		
Sample date:	19-JUL-13	Finding:	2.4
Chemical:	POTASSIUM	Report units:	MG/L
Dir:	0.		
Sample date:	19-JUL-13	Finding:	19.
Chemical:	CHLORIDE	Report units:	MG/L
Dir:	0.		
Sample date:	19-JUL-13	Finding:	0.48
Chemical:	FLUORIDE (F) (NATURAL-SOURCE)	Report units:	MG/L
Dir:	0.1		
Sample date:	19-JUL-13	Finding:	4.1
Chemical:	ARSENIC	Report units:	UG/L
Dir:	2.		
Sample date:	19-JUL-13	Finding:	150.
Chemical:	BORON	Report units:	UG/L
Dir:	100.		
Sample date:	19-JUL-13	Finding:	7.3
Chemical:	VANADIUM	Report units:	UG/L
Dir:	3.		
Sample date:	19-JUL-13	Finding:	3.3
Chemical:	GROSS ALPHA COUNTING ERROR	Report units:	PCI/L
Dir:	0.		
Sample date:	19-JUL-13	Finding:	8.4
Chemical:	URANIUM (PCI/L)	Report units:	PCI/L

## GEOCHECK® - PHYSICAL SETTING SOURCE MAP FINDINGS

Dir:	1.		
Sample date:	19-JUL-13	Finding:	5.5e-002
Chemical:	FOAMING AGENTS (MBAS)	Report units:	MG/L
Dir:	0.		
Sample date:	19-JUL-13	Finding:	420.
Chemical:	TOTAL DISSOLVED SOLIDS	Report units:	MG/L
Dir:	0.		
Sample date:	19-JUL-13	Finding:	1.1
Chemical:	LANGELIER INDEX @ 60 C	Report units:	Not Reported
Dir:	0.		
Sample date:	19-JUL-13	Finding:	4.5
Chemical:	NITRATE (AS NO3)	Report units:	MG/L
Dir:	2.		
Sample date:	30-APR-13	Finding:	3.
Chemical:	GROSS ALPHA MDA95	Report units:	PCI/L
Dir:	0.		
Sample date:	30-APR-13	Finding:	4.6
Chemical:	NITRATE (AS NO3)	Report units:	MG/L
Dir:	2.		
Sample date:	30-APR-13	Finding:	8.4
Chemical:	URANIUM (PCI/L)	Report units:	PCI/L
Dir:	1.		
Sample date:	30-APR-13	Finding:	3.3
Chemical:	GROSS ALPHA COUNTING ERROR	Report units:	PCI/L
Dir:	0.		
Sample date:	18-OCT-12	Finding:	430.
Chemical:	TOTAL DISSOLVED SOLIDS	Report units:	MG/L
Dir:	0.		
Sample date:	18-OCT-12	Finding:	1.1
Chemical:	LANGELIER INDEX @ 60 C	Report units:	Not Reported
Dir:	0.		
Sample date:	18-OCT-12	Finding:	3.3
Chemical:	GROSS ALPHA COUNTING ERROR	Report units:	PCI/L
Dir:	0.		
Sample date:	18-OCT-12	Finding:	7.
Chemical:	VANADIUM	Report units:	UG/L
Dir:	3.		
Sample date:	18-OCT-12	Finding:	170.
Chemical:	BORON	Report units:	UG/L
Dir:	100.		
Sample date:	18-OCT-12	Finding:	4.
Chemical:	ARSENIC	Report units:	UG/L
Dir:	2.		
Sample date:	18-OCT-12	Finding:	0.5
Chemical:	FLUORIDE (F) (NATURAL-SOURCE)	Report units:	MG/L
Dir:	0.1		

## GEOCHECK® - PHYSICAL SETTING SOURCE MAP FINDINGS

Sample date:	18-OCT-12	Finding:	120.
Chemical:	SULFATE	Report units:	MG/L
Dir:	0.5		
Sample date:	18-OCT-12	Finding:	19.
Chemical:	CHLORIDE	Report units:	MG/L
Dir:	0.		
Sample date:	18-OCT-12	Finding:	3.
Chemical:	POTASSIUM	Report units:	MG/L
Dir:	0.		
Sample date:	18-OCT-12	Finding:	34.
Chemical:	SODIUM	Report units:	MG/L
Dir:	0.		
Sample date:	18-OCT-12	Finding:	13.
Chemical:	MAGNESIUM	Report units:	MG/L
Dir:	0.		
Sample date:	18-OCT-12	Finding:	96.
Chemical:	CALCIUM	Report units:	MG/L
Dir:	0.		
Sample date:	18-OCT-12	Finding:	290.
Chemical:	HARDNESS (TOTAL) AS CaCO <sub>3</sub>	Report units:	MG/L
Dir:	0.		
Sample date:	18-OCT-12	Finding:	220.
Chemical:	BICARBONATE ALKALINITY	Report units:	MG/L
Dir:	0.		
Sample date:	18-OCT-12	Finding:	180.
Chemical:	ALKALINITY (TOTAL) AS CaCO <sub>3</sub>	Report units:	MG/L
Dir:	0.		
Sample date:	18-OCT-12	Finding:	7.8
Chemical:	PH, LABORATORY	Report units:	Not Reported
Dir:	0.		
Sample date:	18-OCT-12	Finding:	650.
Chemical:	SPECIFIC CONDUCTANCE	Report units:	US
Dir:	0.		
Sample date:	18-OCT-12	Finding:	2.
Chemical:	ODOR THRESHOLD @ 60 C	Report units:	TON
Dir:	1.		
Sample date:	18-OCT-12	Finding:	9.4
Chemical:	URANIUM (PCI/L)	Report units:	PCI/L
Dir:	1.		
Sample date:	18-OCT-12	Finding:	4.7
Chemical:	NITRATE (AS NO <sub>3</sub> )	Report units:	MG/L
Dir:	2.		
Sample date:	18-OCT-12	Finding:	1100.
Chemical:	NITRATE + NITRITE (AS N)	Report units:	MG/L
Dir:	0.4		
Sample date:	18-OCT-12	Finding:	3.
Chemical:	GROSS ALPHA MDA95	Report units:	PCI/L

## GEOCHECK® - PHYSICAL SETTING SOURCE MAP FINDINGS

Dir:	0.	Finding:	13.
Sample date:	18-OCT-12	Report units:	Not Reported
Chemical:	AGGRSSIVE INDEX (CORROSIVITY)		
Dir:	0.		
Sample date:	18-OCT-12	Finding:	8.4e-002
Chemical:	TURBIDITY, LABORATORY	Report units:	NTU
Dir:	0.1		
Sample date:	18-OCT-12	Finding:	5500.
Chemical:	CARBON DIOXIDE	Report units:	UG/L
Dir:	0.		
Sample date:	13-SEP-12	Finding:	4.6
Chemical:	NITRATE (AS NO3)	Report units:	MG/L
Dir:	2.		
Sample date:	10-AUG-12	Finding:	3.
Chemical:	GROSS ALPHA MDA95	Report units:	PCI/L
Dir:	0.		
Sample date:	10-AUG-12	Finding:	13.
Chemical:	AGGRSSIVE INDEX (CORROSIVITY)	Report units:	Not Reported
Dir:	0.		
Sample date:	10-AUG-12	Finding:	0.14
Chemical:	TURBIDITY, LABORATORY	Report units:	NTU
Dir:	0.1		
Sample date:	10-AUG-12	Finding:	4.8
Chemical:	NITRATE (AS NO3)	Report units:	MG/L
Dir:	2.		
Sample date:	10-AUG-12	Finding:	1.2
Chemical:	LANGELIER INDEX @ 60 C	Report units:	Not Reported
Dir:	0.		
Sample date:	10-AUG-12	Finding:	440.
Chemical:	TOTAL DISSOLVED SOLIDS	Report units:	MG/L
Dir:	0.		
Sample date:	10-AUG-12	Finding:	9.5
Chemical:	URANIUM (PCI/L)	Report units:	PCI/L
Dir:	1.		
Sample date:	10-AUG-12	Finding:	3.
Chemical:	GROSS ALPHA COUNTING ERROR	Report units:	PCI/L
Dir:	0.		
Sample date:	10-AUG-12	Finding:	6.2
Chemical:	GROSS ALPHA	Report units:	PCI/L
Dir:	3.		
Sample date:	10-AUG-12	Finding:	7.
Chemical:	VANADIUM	Report units:	UG/L
Dir:	3.		
Sample date:	10-AUG-12	Finding:	160.
Chemical:	BORON	Report units:	UG/L
Dir:	100.		

## GEOCHECK® - PHYSICAL SETTING SOURCE MAP FINDINGS

Sample date:	10-AUG-12	Finding:	3.9
Chemical:	ARSENIC	Report units:	UG/L
Dir:	2.		
Sample date:	10-AUG-12	Finding:	0.51
Chemical:	FLUORIDE (F) (NATURAL-SOURCE)	Report units:	MG/L
Dir:	0.1		
Sample date:	10-AUG-12	Finding:	120.
Chemical:	SULFATE	Report units:	MG/L
Dir:	0.5		
Sample date:	10-AUG-12	Finding:	19.
Chemical:	CHLORIDE	Report units:	MG/L
Dir:	0.		
Sample date:	10-AUG-12	Finding:	2.8
Chemical:	POTASSIUM	Report units:	MG/L
Dir:	0.		
Sample date:	10-AUG-12	Finding:	31.
Chemical:	SODIUM	Report units:	MG/L
Dir:	0.		
Sample date:	10-AUG-12	Finding:	12.
Chemical:	MAGNESIUM	Report units:	MG/L
Dir:	0.		
Sample date:	10-AUG-12	Finding:	88.
Chemical:	CALCIUM	Report units:	MG/L
Dir:	0.		
Sample date:	10-AUG-12	Finding:	270.
Chemical:	HARDNESS (TOTAL) AS CaCO <sub>3</sub>	Report units:	MG/L
Dir:	0.		
Sample date:	10-AUG-12	Finding:	210.
Chemical:	BICARBONATE ALKALINITY	Report units:	MG/L
Dir:	0.		
Sample date:	10-AUG-12	Finding:	170.
Chemical:	ALKALINITY (TOTAL) AS CaCO <sub>3</sub>	Report units:	MG/L
Dir:	0.		
Sample date:	10-AUG-12	Finding:	7.9
Chemical:	PH, LABORATORY	Report units:	Not Reported
Dir:	0.		
Sample date:	10-AUG-12	Finding:	650.
Chemical:	SPECIFIC CONDUCTANCE	Report units:	US
Dir:	0.		
Sample date:	10-AUG-12	Finding:	1100.
Chemical:	NITRATE + NITRITE (AS N)	Report units:	MG/L
Dir:	0.4		
Sample date:	24-MAY-12	Finding:	8.6
Chemical:	NITRATE (AS NO <sub>3</sub> )	Report units:	MG/L
Dir:	2.		
Sample date:	24-MAY-12	Finding:	5.9
Chemical:	URANIUM (PCI/L)	Report units:	PCI/L



## GEOCHECK® - PHYSICAL SETTING SOURCE MAP FINDINGS

Dir:	1.		
Sample date:	24-MAY-12	Finding:	2.8
Chemical:	GROSS ALPHA COUNTING ERROR	Report units:	PCI/L
Dir:	0.		
Sample date:	24-MAY-12	Finding:	4.8
Chemical:	GROSS ALPHA	Report units:	PCI/L
Dir:	3.		
Sample date:	24-MAY-12	Finding:	3.
Chemical:	GROSS ALPHA MDA95	Report units:	PCI/L
Dir:	0.		

**BB281**  
**ENE**  
**1/2 - 1 Mile**  
**Higher**

**FED USGS      USGS40000140799**

Organization ID:	USGS-CA		
Organization Name:	USGS California Water Science Center		
Monitor Location:	001S004W13G002S	Type:	Well
Description:	Not Reported	HUC:	18070203
Drainage Area:	Not Reported	Drainage Area Units:	Not Reported
Contrib Drainage Area:	Not Reported	Contrib Drainage Area Unts:	Not Reported
Aquifer:	California Coastal Basin aquifers		
Formation Type:	Not Reported	Aquifer Type:	Not Reported
Construction Date:	Not Reported	Well Depth:	415
Well Depth Units:	ft	Well Hole Depth:	Not Reported
Well Hole Depth Units:	Not Reported		

**BF282**  
**ENE**  
**1/2 - 1 Mile**  
**Higher**

**CA WELLS      CADDW0000021753**

Well ID:	3310031-037	Well Type:	MUNICIPAL
Source:	Department of Health Services		
Other Name:	GAGE WELL 56-1	GAMA PFAS Testing:	Not Reported
Groundwater Quality Data:	<a href="https://gamagroundwater.waterboards.ca.gov/gama/gamamap/public/GamaDataDisplay.asp?dataset=DHS&amp;samp_date=&amp;global_id=&amp;assigned_name=3310031-037&amp;store_num=">https://gamagroundwater.waterboards.ca.gov/gama/gamamap/public/GamaDataDisplay.asp?dataset=DHS&amp;samp_date=&amp;global_id=&amp;assigned_name=3310031-037&amp;store_num=</a>		
GeoTracker Data:	Not Reported		

**BF283**  
**ENE**  
**1/2 - 1 Mile**  
**Higher**

**CA WELLS      CAPFAS000000221**

Well ID:	3310031-037	Well Type:	MUNICIPAL
Source:	Department of Health Services		
Other Name:	GAGE WELL 56-1	GAMA PFAS Testing:	Yes
Groundwater Quality Data:	<a href="https://gamagroundwater.waterboards.ca.gov/gama/gamamap/public/GamaDataDisplay.asp?dataset=DHS&amp;samp_date=&amp;global_id=&amp;assigned_name=3310031-037&amp;store_num=">https://gamagroundwater.waterboards.ca.gov/gama/gamamap/public/GamaDataDisplay.asp?dataset=DHS&amp;samp_date=&amp;global_id=&amp;assigned_name=3310031-037&amp;store_num=</a>		
GeoTracker Data:	Not Reported		

# GEOCHECK® - PHYSICAL SETTING SOURCE MAP FINDINGS

Map ID  
Direction  
Distance  
Elevation

Database      EDR ID Number

**BF284**  
**ENE**  
**1/2 - 1 Mile**  
**Higher**

**CA WELLS      CAUSGSN00011115**

Well ID:	USGS-340508117150401	Well Type:	UNK
Source:	United States Geological Survey		
Other Name:	USGS-340508117150401	GAMA PFAS Testing:	Not Reported
Groundwater Quality Data:	<a href="https://gamagroundwater.waterboards.ca.gov/gama/gamamap/public/GamaDataDisplay.asp?dataset=USGSNEW&amp;samp_date=&amp;global_id=&amp;assigned_name=USGS-340508117150401&amp;store_num=">https://gamagroundwater.waterboards.ca.gov/gama/gamamap/public/GamaDataDisplay.asp?dataset=USGSNEW&amp;samp_date=&amp;global_id=&amp;assigned_name=USGS-340508117150401&amp;store_num=</a>		
GeoTracker Data:	Not Reported		

**BF285**  
**ENE**  
**1/2 - 1 Mile**  
**Higher**

**CA WELLS      CADPR0000001623**

Well ID:	85283	Well Type:	UNK
Source:	Department of Pesticide Regulation		
Other Name:	85283	GAMA PFAS Testing:	Not Reported
Groundwater Quality Data:	<a href="https://gamagroundwater.waterboards.ca.gov/gama/gamamap/public/GamaDataDisplay.asp?dataset=DPR&amp;samp_date=&amp;global_id=&amp;assigned_name=85283&amp;store_num=">https://gamagroundwater.waterboards.ca.gov/gama/gamamap/public/GamaDataDisplay.asp?dataset=DPR&amp;samp_date=&amp;global_id=&amp;assigned_name=85283&amp;store_num=</a>		
GeoTracker Data:	Not Reported		

**286**  
**NW**  
**1/2 - 1 Mile**  
**Lower**

**FED USGS      USGS40000140896**

Organization ID:	USGS-CA		
Organization Name:	USGS California Water Science Center		
Monitor Location:	001S004W14D001S	Type:	Well
Description:	Not Reported	HUC:	18070203
Drainage Area:	Not Reported	Drainage Area Units:	Not Reported
Contrib Drainage Area:	Not Reported	Contrib Drainage Area Unts:	Not Reported
Aquifer:	California Coastal Basin aquifers		
Formation Type:	Not Reported	Aquifer Type:	Not Reported
Construction Date:	19540101	Well Depth:	170
Well Depth Units:	ft	Well Hole Depth:	170
Well Hole Depth Units:	ft		

Ground water levels,Number of Measurements:	1	Level reading date:	1954-02-26
Feet below surface:	2.17	Feet to sea level:	Not Reported
Note:	Not Reported		

**BF287**  
**ENE**  
**1/2 - 1 Mile**  
**Higher**

**CA WELLS      CAUSGSN00016453**

Well ID:	USGS-340507117150302	Well Type:	UNK
Source:	United States Geological Survey		
Other Name:	USGS-340507117150302	GAMA PFAS Testing:	Not Reported
Groundwater Quality Data:	<a href="https://gamagroundwater.waterboards.ca.gov/gama/gamamap/public/GamaDataDisplay.asp?dataset=USGSNEW&amp;samp_date=&amp;global_id=&amp;assigned_name=USGS-340507117150302&amp;store_num=">https://gamagroundwater.waterboards.ca.gov/gama/gamamap/public/GamaDataDisplay.asp?dataset=USGSNEW&amp;samp_date=&amp;global_id=&amp;assigned_name=USGS-340507117150302&amp;store_num=</a>		

## GEOCHECK® - PHYSICAL SETTING SOURCE MAP FINDINGS

GeoTracker Data: Not Reported

**BD288**  
**WSW**  
**1/2 - 1 Mile**  
**Lower**

**CA WELLS      CAPFAS000001615**

Well ID: 3310031-090      Well Type: MUNICIPAL  
 Source: Department of Health Services  
 Other Name: THORNE WELL 12      GAMA PFAS Testing: Yes  
 Groundwater Quality Data: [https://gamagroundwater.waterboards.ca.gov/gama/gamamap/public/GamaDataDisplay.asp?dataset=DHS&samp\\_date=&global\\_id=&assigned\\_name=3310031-090&store\\_num=](https://gamagroundwater.waterboards.ca.gov/gama/gamamap/public/GamaDataDisplay.asp?dataset=DHS&samp_date=&global_id=&assigned_name=3310031-090&store_num=)  
 GeoTracker Data: Not Reported

**BD289**  
**WSW**  
**1/2 - 1 Mile**  
**Lower**

**CA WELLS      CADDW0000014252**

Well ID: 3310031-090      Well Type: MUNICIPAL  
 Source: Department of Health Services  
 Other Name: THORNE WELL 12      GAMA PFAS Testing: Not Reported  
 Groundwater Quality Data: [https://gamagroundwater.waterboards.ca.gov/gama/gamamap/public/GamaDataDisplay.asp?dataset=DHS&samp\\_date=&global\\_id=&assigned\\_name=3310031-090&store\\_num=](https://gamagroundwater.waterboards.ca.gov/gama/gamamap/public/GamaDataDisplay.asp?dataset=DHS&samp_date=&global_id=&assigned_name=3310031-090&store_num=)  
 GeoTracker Data: Not Reported

**BD290**  
**WSW**  
**1/2 - 1 Mile**  
**Lower**

**CA WELLS      CAUSGS000002748**

Well ID: USGS-340437117170301      Well Type: UNK  
 Source: United States Geological Survey  
 Other Name: USGS-340437117170301      GAMA PFAS Testing: Not Reported  
 Groundwater Quality Data: [https://gamagroundwater.waterboards.ca.gov/gama/gamamap/public/GamaDataDisplay.asp?dataset=USGSNEW&samp\\_date=&global\\_id=&assigned\\_name=USGS-340437117170301&store\\_num=](https://gamagroundwater.waterboards.ca.gov/gama/gamamap/public/GamaDataDisplay.asp?dataset=USGSNEW&samp_date=&global_id=&assigned_name=USGS-340437117170301&store_num=)  
 GeoTracker Data: Not Reported

**BF292**  
**ENE**  
**1/2 - 1 Mile**  
**Higher**

**CA WELLS      CADDW0000007042**

Well ID: 3310031-035      Well Type: MUNICIPAL  
 Source: Department of Health Services  
 Other Name: GAGE WELL 46-1 - INACTIVE      GAMA PFAS Testing: Not Reported  
 Groundwater Quality Data: [https://gamagroundwater.waterboards.ca.gov/gama/gamamap/public/GamaDataDisplay.asp?dataset=DHS&samp\\_date=&global\\_id=&assigned\\_name=3310031-035&store\\_num=](https://gamagroundwater.waterboards.ca.gov/gama/gamamap/public/GamaDataDisplay.asp?dataset=DHS&samp_date=&global_id=&assigned_name=3310031-035&store_num=)

# GEOCHECK® - PHYSICAL SETTING SOURCE MAP FINDINGS

GeoTracker Data: Not Reported

**BF293**  
**ENE**  
**1/2 - 1 Mile**  
**Higher**

**FED USGS      USGS40000140795**

Organization ID:	USGS-CA		
Organization Name:	USGS California Water Science Center		
Monitor Location:	001S004W13G003S	Type:	Well
Description:	Not Reported	HUC:	18070203
Drainage Area:	Not Reported	Drainage Area Units:	Not Reported
Contrib Drainage Area:	Not Reported	Contrib Drainage Area Unts:	Not Reported
Aquifer:	California Coastal Basin aquifers		
Formation Type:	Not Reported	Aquifer Type:	Not Reported
Construction Date:	Not Reported	Well Depth:	1126
Well Depth Units:	ft	Well Hole Depth:	Not Reported
Well Hole Depth Units:	Not Reported		

**BD294**  
**WSW**  
**1/2 - 1 Mile**  
**Lower**

**FED USGS      USGS40000140660**

Organization ID:	USGS-CA		
Organization Name:	USGS California Water Science Center		
Monitor Location:	001S004W22B006S	Type:	Well
Description:	Not Reported	HUC:	18070203
Drainage Area:	Not Reported	Drainage Area Units:	Not Reported
Contrib Drainage Area:	Not Reported	Contrib Drainage Area Unts:	Not Reported
Aquifer:	California Coastal Basin aquifers		
Formation Type:	Cenozoic Erathem	Aquifer Type:	Unconfined single aquifer
Construction Date:	19600223	Well Depth:	654
Well Depth Units:	ft	Well Hole Depth:	654
Well Hole Depth Units:	ft		

Ground water levels,Number of Measurements:	3	Level reading date:	2004-06-30
Feet below surface:	33.4	Feet to sea level:	Not Reported
Note:	Not Reported		
Level reading date:	2000-03-12	Feet below surface:	28
Feet to sea level:	Not Reported	Note:	Not Reported
Level reading date:	1960-04-02	Feet below surface:	41.00
Feet to sea level:	Not Reported	Note:	Not Reported

**BG295**  
**ESE**  
**1/2 - 1 Mile**  
**Higher**

**FED USGS      USGS40000140611**

Organization ID:	USGS-CA		
Organization Name:	USGS California Water Science Center		
Monitor Location:	001S004W24F003S	Type:	Well
Description:	Not Reported	HUC:	18070203
Drainage Area:	Not Reported	Drainage Area Units:	Not Reported

## GEOCHECK® - PHYSICAL SETTING SOURCE MAP FINDINGS

Contrib Drainage Area:	Not Reported	Contrib Drainage Area Units:	Not Reported
Aquifer:	California Coastal Basin aquifers	Aquifer Type:	Not Reported
Formation Type:	Not Reported	Well Depth:	508
Construction Date:	Not Reported	Well Hole Depth:	508
Well Depth Units:	ft		
Well Hole Depth Units:	ft		

**BG296**

**ESE**

**1/2 - 1 Mile**

**Higher**

**FED USGS**

**USGS40000140612**

Organization ID:	USGS-CA		
Organization Name:	USGS California Water Science Center		
Monitor Location:	001S004W24F005S	Type:	Well
Description:	Not Reported	HUC:	18070203
Drainage Area:	Not Reported	Drainage Area Units:	Not Reported
Contrib Drainage Area:	Not Reported	Contrib Drainage Area Units:	Not Reported
Aquifer:	California Coastal Basin aquifers		
Formation Type:	Not Reported	Aquifer Type:	Not Reported
Construction Date:	Not Reported	Well Depth:	568
Well Depth Units:	ft	Well Hole Depth:	568
Well Hole Depth Units:	ft		

**297**

**ESE**

**1/2 - 1 Mile**

**Higher**

**CA WELLS**

**CADDW0000014572**

Well ID:	3610013-010	Well Type:	MUNICIPAL
Source:	Department of Health Services		
Other Name:	RICHARDSON ST. WELL 02 - Destroyed		
GAMA PFAS Testing:	Not Reported		
Groundwater Quality Data:	<a href="https://gamagroundwater.waterboards.ca.gov/gama/gamamap/public/GamaDataDisplay.asp?dataset=DHS&amp;samp_date=&amp;global_id=&amp;assigned_name=3610013-010&amp;store_num=">https://gamagroundwater.waterboards.ca.gov/gama/gamamap/public/GamaDataDisplay.asp?dataset=DHS&amp;samp_date=&amp;global_id=&amp;assigned_name=3610013-010&amp;store_num=</a>		
GeoTracker Data:	Not Reported		

**BF298**

**ENE**

**1/2 - 1 Mile**

**Higher**

**CA WELLS**

**CAPFAS000000777**

Well ID:	3310031-164	Well Type:	MUNICIPAL
Source:	Department of Health Services		
Other Name:	GAGE WELL 46-1R	GAMA PFAS Testing:	Yes
Groundwater Quality Data:	<a href="https://gamagroundwater.waterboards.ca.gov/gama/gamamap/public/GamaDataDisplay.asp?dataset=DHS&amp;samp_date=&amp;global_id=&amp;assigned_name=3310031-164&amp;store_num=">https://gamagroundwater.waterboards.ca.gov/gama/gamamap/public/GamaDataDisplay.asp?dataset=DHS&amp;samp_date=&amp;global_id=&amp;assigned_name=3310031-164&amp;store_num=</a>		
GeoTracker Data:	Not Reported		

## GEOCHECK® - PHYSICAL SETTING SOURCE MAP FINDINGS

Map ID  
Direction  
Distance  
Elevation

Database      EDR ID Number

**BF299**  
**ENE**  
**1/2 - 1 Mile**  
**Higher**

**CA WELLS      CADDW0000002044**

Well ID:	3310031-164	Well Type:	MUNICIPAL
Source:	Department of Health Services		
Other Name:	GAGE WELL 46-1R	GAMA PFAS Testing:	Not Reported
Groundwater Quality Data:	<a href="https://gamagroundwater.waterboards.ca.gov/gama/gamamap/public/GamaDataDisplay.asp?dataset=DHS&amp;samp_date=&amp;global_id=&amp;assigned_name=3310031-164&amp;store_num=">https://gamagroundwater.waterboards.ca.gov/gama/gamamap/public/GamaDataDisplay.asp?dataset=DHS&amp;samp_date=&amp;global_id=&amp;assigned_name=3310031-164&amp;store_num=</a>		
GeoTracker Data:	Not Reported		

**1G**  
**North**  
**1/2 - 1 Mile**  
**Lower**

Site ID:	083601353T
Groundwater Flow:	SSE
Shallow Water Depth:	Not Reported
Deep Water Depth:	Not Reported
Average Water Depth:	36.29
Date:	03/25/1999

**AQUIFLOW      52045**

**2G**  
**West**  
**1/2 - 1 Mile**  
**Lower**

Site ID:	083601117T
Groundwater Flow:	WSW
Shallow Water Depth:	25 ft
Deep Water Depth:	Not Reported
Average Water Depth:	Not Reported
Date:	10/05/1998

**AQUIFLOW      50208**

# GEOCHECK® - PHYSICAL SETTING SOURCE MAP FINDINGS RADON

## AREA RADON INFORMATION

Federal EPA Radon Zone for SAN BERNARDINO County: 2

- Note: Zone 1 indoor average level > 4 pCi/L.  
 : Zone 2 indoor average level  $\geq$  2 pCi/L and  $\leq$  4 pCi/L.  
 : Zone 3 indoor average level < 2 pCi/L.

Federal Area Radon Information for SAN BERNARDINO COUNTY, CA

Number of sites tested: 18

<u>Area</u>	<u>Average Activity</u>	<u>% &lt;4 pCi/L</u>	<u>% 4-20 pCi/L</u>	<u>% &gt;20 pCi/L</u>
Living Area - 1st Floor	0.678 pCi/L	100%	0%	0%
Living Area - 2nd Floor	Not Reported	Not Reported	Not Reported	Not Reported
Basement	Not Reported	Not Reported	Not Reported	Not Reported

# PHYSICAL SETTING SOURCE RECORDS SEARCHED

## TOPOGRAPHIC INFORMATION

### USGS 7.5' Digital Elevation Model (DEM)

Source: United States Geologic Survey

EDR acquired the USGS 7.5' Digital Elevation Model in 2002 and updated it in 2006. The 7.5 minute DEM corresponds to the USGS 1:24,000- and 1:25,000-scale topographic quadrangle maps. The DEM provides elevation data with consistent elevation units and projection.

### Current USGS 7.5 Minute Topographic Map

Source: U.S. Geological Survey

## HYDROLOGIC INFORMATION

Flood Zone Data: This data was obtained from the Federal Emergency Management Agency (FEMA). It depicts 100-year and 500-year flood zones as defined by FEMA. It includes the National Flood Hazard Layer (NFHL) which incorporates Flood Insurance Rate Map (FIRM) data and Q3 data from FEMA in areas not covered by NFHL.

Source: FEMA

Telephone: 877-336-2627

Date of Government Version: 2003, 2015

NWI: National Wetlands Inventory. This data, available in select counties across the country, was obtained by EDR in 2002, 2005 and 2010 from the U.S. Fish and Wildlife Service.

### State Wetlands Data: Wetland Inventory

Source: Department of Fish and Wildlife

Telephone: 916-445-0411

## HYDROGEOLOGIC INFORMATION

### AQUIFLOW<sup>R</sup> Information System

Source: EDR proprietary database of groundwater flow information

EDR has developed the AQUIFLOW Information System (AIS) to provide data on the general direction of groundwater flow at specific points. EDR has reviewed reports submitted to regulatory authorities at select sites and has extracted the date of the report, hydrogeologically determined groundwater flow direction and depth to water table information.

## GEOLOGIC INFORMATION

### Geologic Age and Rock Stratigraphic Unit

Source: P.G. Schruben, R.E. Arndt and W.J. Bawiec, Geology of the Conterminous U.S. at 1:2,500,000 Scale - A digital representation of the 1974 P.B. King and H.M. Beikman Map, USGS Digital Data Series DDS - 11 (1994).

### STATSGO: State Soil Geographic Database

Source: Department of Agriculture, Natural Resources Conservation Service (NRCS)

The U.S. Department of Agriculture's (USDA) Natural Resources Conservation Service (NRCS) leads the national Conservation Soil Survey (NCSS) and is responsible for collecting, storing, maintaining and distributing soil survey information for privately owned lands in the United States. A soil map in a soil survey is a representation of soil patterns in a landscape. Soil maps for STATSGO are compiled by generalizing more detailed (SSURGO) soil survey maps.

### SSURGO: Soil Survey Geographic Database

Source: Department of Agriculture, Natural Resources Conservation Service (NRCS)

Telephone: 800-672-5559

SSURGO is the most detailed level of mapping done by the Natural Resources Conservation Service, mapping scales generally range from 1:12,000 to 1:63,360. Field mapping methods using national standards are used to construct the soil maps in the Soil Survey Geographic (SSURGO) database. SSURGO digitizing duplicates the original soil survey maps. This level of mapping is designed for use by landowners, townships and county natural resource planning and management.



# PHYSICAL SETTING SOURCE RECORDS SEARCHED

## LOCAL / REGIONAL WATER AGENCY RECORDS

### FEDERAL WATER WELLS

#### PWS: Public Water Systems

Source: EPA/Office of Drinking Water

Telephone: 202-564-3750

Public Water System data from the Federal Reporting Data System. A PWS is any water system which provides water to at least 25 people for at least 60 days annually. PWSs provide water from wells, rivers and other sources.

#### PWS ENF: Public Water Systems Violation and Enforcement Data

Source: EPA/Office of Drinking Water

Telephone: 202-564-3750

Violation and Enforcement data for Public Water Systems from the Safe Drinking Water Information System (SDWIS) after August 1995. Prior to August 1995, the data came from the Federal Reporting Data System (FRDS).

#### USGS Water Wells: USGS National Water Inventory System (NWIS)

This database contains descriptive information on sites where the USGS collects or has collected data on surface water and/or groundwater. The groundwater data includes information on wells, springs, and other sources of groundwater.

## OTHER STATE DATABASE INFORMATION

### Groundwater Ambient Monitoring & Assessment Program

State Water Resources Control Board

Telephone: 916-341-5577

The GAMA Program is California's comprehensive groundwater quality monitoring program. GAMA collects data by testing the untreated, raw water in different types of wells for naturally-occurring and man-made chemicals. The GAMA data includes Domestic, Monitoring and Municipal well types from the following sources, Department of Water Resources, Department of Health Services, EDF, Agricultural Lands, Lawrence Livermore National Laboratory, Department of Pesticide Regulation, United States Geological Survey, Groundwater Ambient Monitoring and Assessment Program and Local Groundwater Projects.

### Water Well Database

Source: Department of Water Resources

Telephone: 916-651-9648

### California Drinking Water Quality Database

Source: Department of Public Health

Telephone: 916-324-2319

The database includes all drinking water compliance and special studies monitoring for the state of California since 1984. It consists of over 3,200,000 individual analyses along with well and water system information.

### California Oil and Gas Well Locations

Source: Dept of Conservation, Geologic Energy Management Division

Telephone: 916-323-1779

Oil and Gas well locations in the state.

### California Earthquake Fault Lines

Source: California Division of Mines and Geology

The fault lines displayed on EDR's Topographic map are digitized quaternary fault lines prepared in 1975 by the United State Geological Survey. Additional information (also from 1975) regarding activity at specific fault lines comes from California's Preliminary Fault Activity Map prepared by the California Division of Mines and Geology.

## RADON

### State Database: CA Radon

Source: Department of Public Health

Telephone: 916-210-8558

Radon Database for California

# PHYSICAL SETTING SOURCE RECORDS SEARCHED

## Area Radon Information

Source: USGS

Telephone: 703-356-4020

The National Radon Database has been developed by the U.S. Environmental Protection Agency (USEPA) and is a compilation of the EPA/State Residential Radon Survey and the National Residential Radon Survey. The study covers the years 1986 - 1992. Where necessary data has been supplemented by information collected at private sources such as universities and research institutions.

## EPA Radon Zones

Source: EPA

Telephone: 703-356-4020

Sections 307 & 309 of IRRA directed EPA to list and identify areas of U.S. with the potential for elevated indoor radon levels.

## OTHER

Airport Landing Facilities: Private and public use landing facilities

Source: Federal Aviation Administration, 800-457-6656

Epicenters: World earthquake epicenters, Richter 5 or greater

Source: Department of Commerce, National Oceanic and Atmospheric Administration

California Earthquake Fault Lines: The fault lines displayed on EDR's Topographic map are digitized quaternary fault lines, prepared in 1975 by the United State Geological Survey. Additional information (also from 1975) regarding activity at specific fault lines comes from California's Preliminary Fault Activity Map prepared by the California Division of Mines and Geology.

## STREET AND ADDRESS INFORMATION

Â© 2015 TomTom North America, Inc. All rights reserved. This material is proprietary and the subject of copyright protection and other intellectual property rights owned by or licensed to Tele Atlas North America, Inc. The use of this material is subject to the terms of a license agreement. You will be held liable for any unauthorized copying or disclosure of this material.

Gateway South Building 9 Assemblage

707 East Norman Road

San Bernardino, CA 92408

Inquiry Number: 6958905.3

April 28, 2022

## Certified Sanborn® Map Report



6 Armstrong Road, 4th floor  
Shelton, CT 06484  
Toll Free: 800.352.0050  
[www.edrnet.com](http://www.edrnet.com)

# Certified Sanborn® Map Report

04/28/22

**Site Name:**

Gateway South Building 9 Assc  
707 East Norman Road  
San Bernardino, CA 92408  
EDR Inquiry # 6958905.3

**Client Name:**

GeoSyntec Consultants  
16644 West Bernardo Drive SUITE 301  
SAN DIEGO, CA 92127  
Contact: Jackie Hyman



The Sanborn Library has been searched by EDR and maps covering the target property location as provided by GeoSyntec Consultants were identified for the years listed below. The Sanborn Library is the largest, most complete collection of fire insurance maps. The collection includes maps from Sanborn, Bromley, Perris & Browne, Hopkins, Barlow, and others. Only Environmental Data Resources Inc. (EDR) is authorized to grant rights for commercial reproduction of maps by the Sanborn Library LLC, the copyright holder for the collection. Results can be authenticated by visiting [www.edrnet.com/sanborn](http://www.edrnet.com/sanborn).

The Sanborn Library is continually enhanced with newly identified map archives. This report accesses all maps in the collection as of the day this report was generated.

### Certified Sanborn Results:

**Certification #** F317-4B58-BAE1  
**PO #** NA  
**Project** SC1256



Sanborn® Library search results

Certification #: F317-4B58-BAE1

### UNMAPPED PROPERTY

This report certifies that the complete holdings of the Sanborn Library, LLC collection have been searched based on client supplied target property information, and fire insurance maps covering the target property were not found.

The Sanborn Library includes more than 1.2 million fire insurance maps from Sanborn, Bromley, Perris & Browne, Hopkins, Barlow and others which track historical property usage in approximately 12,000 American cities and towns. Collections searched:

- Library of Congress
- University Publications of America
- EDR Private Collection

*The Sanborn Library LLC Since 1866™*

### Limited Permission To Make Copies

GeoSyntec Consultants (the client) is permitted to make up to FIVE photocopies of this Sanborn Map transmittal and each fire insurance map accompanying this report solely for the limited use of its customer. No one other than the client is authorized to make copies. Upon request made directly to an EDR Account Executive, the client may be permitted to make a limited number of additional photocopies. This permission is conditioned upon compliance by the client, its customer and their agents with EDR's copyright policy; a copy of which is available upon request.

### Disclaimer - Copyright and Trademark Notice

This Report contains certain information obtained from a variety of public and other sources reasonably available to Environmental Data Resources, Inc. It cannot be concluded from this Report that coverage information for the target and surrounding properties does not exist from other sources. NO WARRANTY EXPRESSED OR IMPLIED, IS MADE WHATSOEVER IN CONNECTION WITH THIS REPORT. ENVIRONMENTAL DATA RESOURCES, INC. SPECIFICALLY DISCLAIMS THE MAKING OF ANY SUCH WARRANTIES, INCLUDING WITHOUT LIMITATION, MERCHANTABILITY OR FITNESS FOR A PARTICULAR USE OR PURPOSE. ALL RISK IS ASSUMED BY THE USER. IN NO EVENT SHALL ENVIRONMENTAL DATA RESOURCES, INC. BE LIABLE TO ANYONE, WHETHER ARISING OUT OF ERRORS OR OMISSIONS, NEGLIGENCE, ACCIDENT OR ANY OTHER CAUSE, FOR ANY LOSS OF DAMAGE, INCLUDING, WITHOUT LIMITATION, SPECIAL, INCIDENTAL, CONSEQUENTIAL, OR EXEMPLARY DAMAGES. ANY LIABILITY ON THE PART OF ENVIRONMENTAL DATA RESOURCES, INC. IS STRICTLY LIMITED TO A REFUND OF THE AMOUNT PAID FOR THIS REPORT. Purchaser accepts this Report "AS IS". Any analyses, estimates, ratings, environmental risk levels or risk codes provided in this Report are provided for illustrative purposes only, and are not intended to provide, nor should they be interpreted as providing any facts regarding, or prediction or forecast of, any environmental risk for any property. Only a Phase I Environmental Site Assessment performed by an environmental professional can provide information regarding the environmental risk for any property. Additionally, the information provided in this Report is not to be construed as legal advice. Copyright 2022 by Environmental Data Resources, Inc. All rights reserved. Reproduction in any media or format, in whole or in part, of any report or map of Environmental Data Resources, Inc., or its affiliates, is prohibited without prior written permission.

EDR and its logos (including Sanborn and Sanborn Map) are trademarks of Environmental Data Resources, Inc. or its affiliates. All other trademarks used herein are the property of their respective owners.

Gateway South Building 9 Assemblage

707 East Norman Road

San Bernardino, CA 92408

Inquiry Number: 6958905.4

April 28, 2022

# EDR Historical Topo Map Report

with QuadMatch™



6 Armstrong Road, 4th floor  
Shelton, CT 06484  
Toll Free: 800.352.0050  
[www.edrnet.com](http://www.edrnet.com)

# EDR Historical Topo Map Report

04/28/22

**Site Name:**

Gateway South Building 9 Assc  
707 East Norman Road  
San Bernardino, CA 92408  
EDR Inquiry # 6958905.4

**Client Name:**

GeoSyntec Consultants  
16644 West Bernardo Drive SUITE 301  
SAN DIEGO, CA 92127  
Contact: Jackie Hyman



EDR Topographic Map Library has been searched by EDR and maps covering the target property location as provided by GeoSyntec Consultants were identified for the years listed below. EDR's Historical Topo Map Report is designed to assist professionals in evaluating potential liability on a target property resulting from past activities. EDR's Historical Topo Map Report includes a search of a collection of public and private color historical topographic maps, dating back to the late 1800s.

**Search Results:****Coordinates:**

<b>P.O.#</b>	NA	<b>Latitude:</b>	34.080581 34° 4' 50" North
<b>Project:</b>	SC1256	<b>Longitude:</b>	-117.267997 -117° 16' 5" West
		<b>UTM Zone:</b>	Zone 11 North
		<b>UTM X Meters:</b>	475274.42
		<b>UTM Y Meters:</b>	3771123.10
		<b>Elevation:</b>	1036.90' above sea level

**Maps Provided:**

2018	1943
2015	1942
2012	1938
1980	1901
1975	1898, 1899
1973	1896
1967	
1954	

**Disclaimer - Copyright and Trademark Notice**

This Report contains certain information obtained from a variety of public and other sources reasonably available to Environmental Data Resources, Inc. It cannot be concluded from this Report that coverage information for the target and surrounding properties does not exist from other sources. NO WARRANTY EXPRESSED OR IMPLIED, IS MADE WHATSOEVER IN CONNECTION WITH THIS REPORT. ENVIRONMENTAL DATA RESOURCES, INC. SPECIFICALLY DISCLAIMS THE MAKING OF ANY SUCH WARRANTIES, INCLUDING WITHOUT LIMITATION, MERCHANTABILITY OR FITNESS FOR A PARTICULAR USE OR PURPOSE. ALL RISK IS ASSUMED BY THE USER. IN NO EVENT SHALL ENVIRONMENTAL DATA RESOURCES, INC. BE LIABLE TO ANYONE, WHETHER ARISING OUT OF ERRORS OR OMISSIONS, NEGLIGENCE, ACCIDENT OR ANY OTHER CAUSE, FOR ANY LOSS OF DAMAGE, INCLUDING, WITHOUT LIMITATION, SPECIAL, INCIDENTAL, CONSEQUENTIAL, OR EXEMPLARY DAMAGES. ANY LIABILITY ON THE PART OF ENVIRONMENTAL DATA RESOURCES, INC. IS STRICTLY LIMITED TO A REFUND OF THE AMOUNT PAID FOR THIS REPORT. Purchaser accepts this Report "AS IS". Any analyses, estimates, ratings, environmental risk levels or risk codes provided in this Report are provided for illustrative purposes only, and are not intended to provide, nor should they be interpreted as providing any facts regarding, or prediction or forecast of, any environmental risk for any property. Only a Phase I Environmental Site Assessment performed by an environmental professional can provide information regarding the environmental risk for any property. Additionally, the information provided in this Report is not to be construed as legal advice.

Copyright 2022 by Environmental Data Resources, Inc. All rights reserved. Reproduction in any media or format, in whole or in part, of any report or map of Environmental Data Resources, Inc., or its affiliates, is prohibited without prior written permission.

EDR and its logos (including Sanborn and Sanborn Map) are trademarks of Environmental Data Resources, Inc. or its affiliates. All other trademarks used herein are the property of their respective owners.

## Topo Sheet Key

This EDR Topo Map Report is based upon the following USGS topographic map sheets.

### 2018 Source Sheets



San Bernardino South  
2018  
7.5-minute, 24000

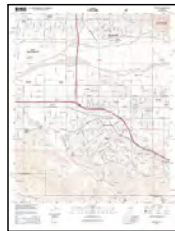


Redlands  
2018  
7.5-minute, 24000

### 2015 Source Sheets



San Bernardino South  
2015  
7.5-minute, 24000



Redlands  
2015  
7.5-minute, 24000

### 2012 Source Sheets



San Bernardino South  
2012  
7.5-minute, 24000

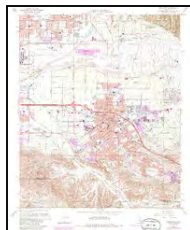


Redlands  
2012  
7.5-minute, 24000

### 1980 Source Sheets



San Bernardino South  
1980  
7.5-minute, 24000  
Aerial Photo Revised 1979



Redlands  
1980  
7.5-minute, 24000  
Aerial Photo Revised 1978

## Topo Sheet Key

This EDR Topo Map Report is based upon the following USGS topographic map sheets.

### 1975 Source Sheets

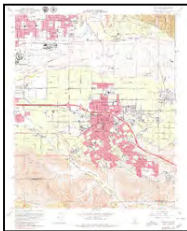


Redlands  
1975  
7.5-minute, 24000  
Aerial Photo Revised 1975

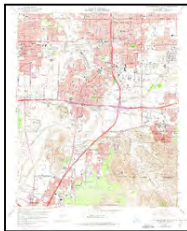


San Bernardino South  
1975  
7.5-minute, 24000  
Aerial Photo Revised 1975

### 1973 Source Sheets

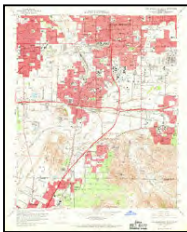


Redlands  
1973  
7.5-minute, 24000  
Aerial Photo Revised 1973

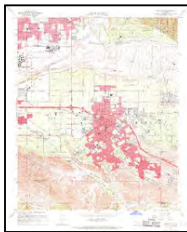


San Bernardino South  
1973  
7.5-minute, 24000  
Aerial Photo Revised 1973

### 1967 Source Sheets

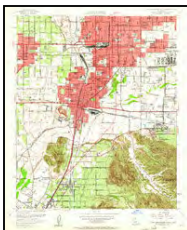


San Bernardino South  
1967  
7.5-minute, 24000  
Aerial Photo Revised 1966



Redlands  
1967  
7.5-minute, 24000  
Aerial Photo Revised 1966

### 1954 Source Sheets



San Bernardino South  
1954  
7.5-minute, 24000  
Aerial Photo Revised 1952



Redlands  
1954  
7.5-minute, 24000  
Aerial Photo Revised 1952



## **Topo Sheet Key**

This EDR Topo Map Report is based upon the following USGS topographic map sheets.

### **1943 Source Sheets**



Colton  
1943  
7.5-minute, 31680

### **1942 Source Sheets**



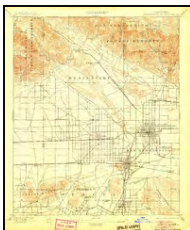
SAN BERNARDINO  
1942  
15-minute, 50000

### **1938 Source Sheets**



Colton  
1938  
7.5-minute, 31680

### **1901 Source Sheets**



San Bernardino  
1901  
15-minute, 62500



Redlands  
1901  
15-minute, 62500

## **Topo Sheet Key**

This EDR Topo Map Report is based upon the following USGS topographic map sheets.

### **1898, 1899 Source Sheets**



San Bernardino  
1898  
15-minute, 62500

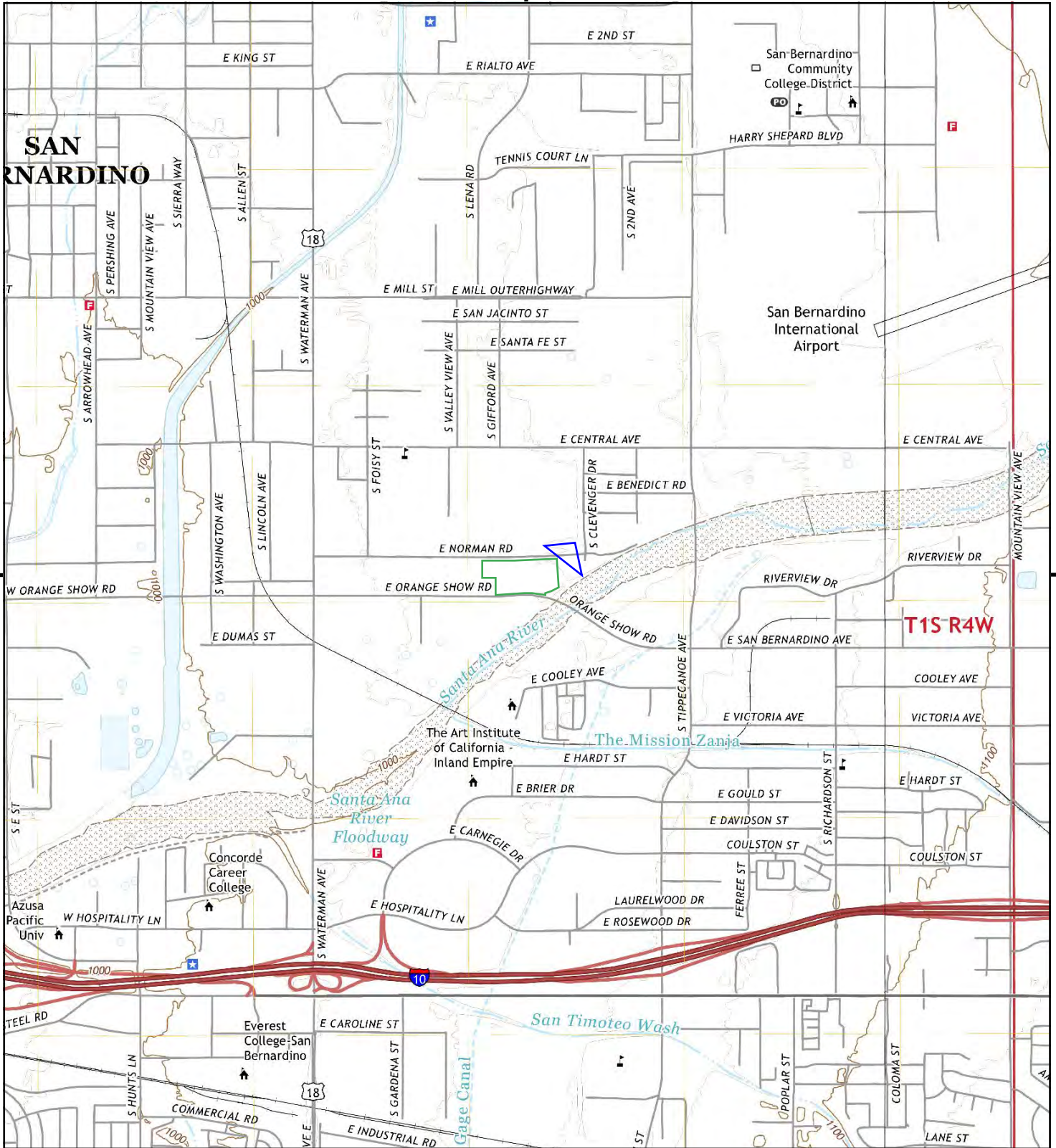


Redlands  
1899  
15-minute, 62500

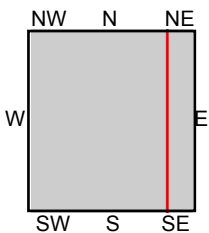
### **1896 Source Sheets**



San Bernardino  
1896  
15-minute, 62500



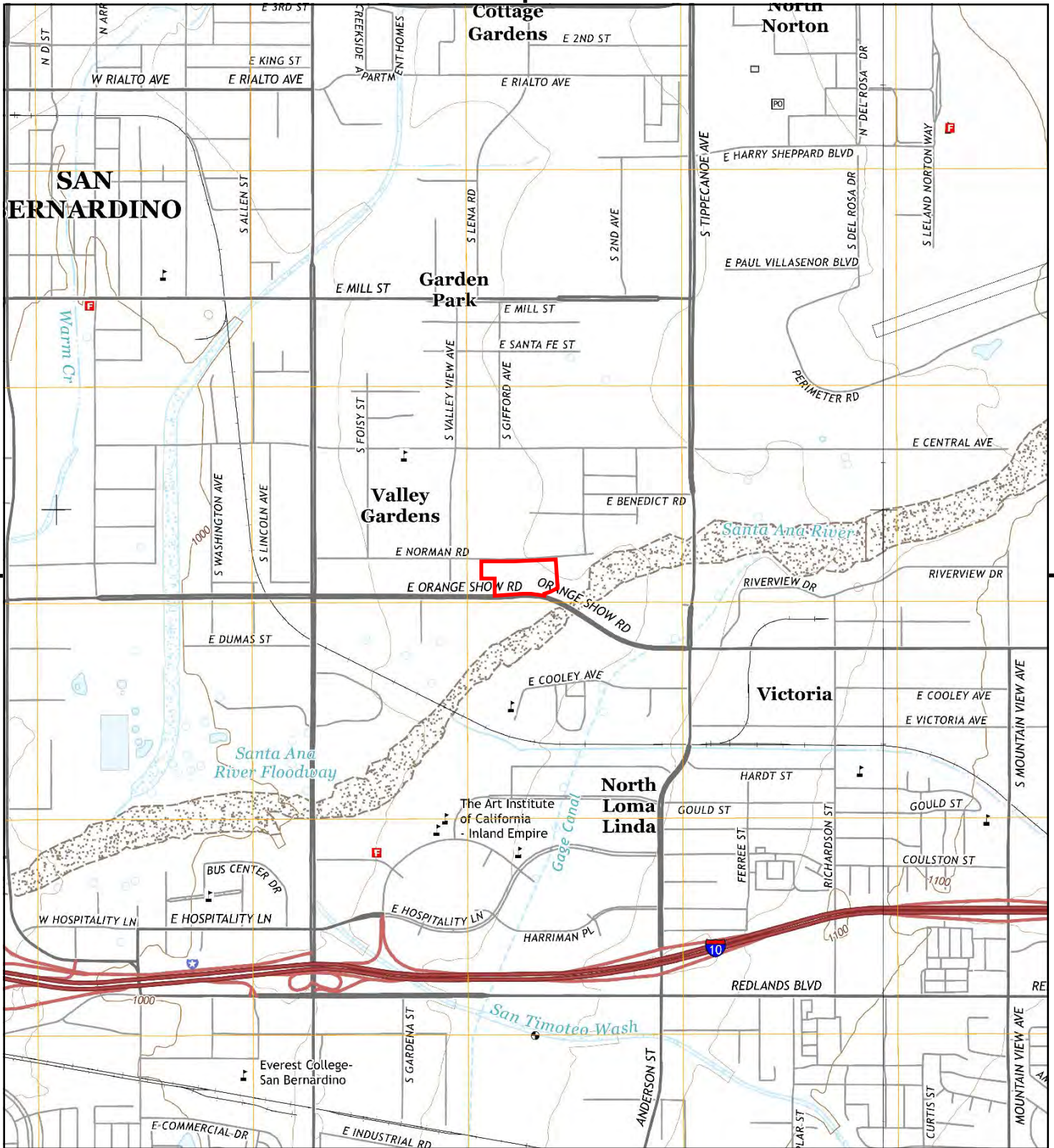
This report includes information from the following map sheet(s).



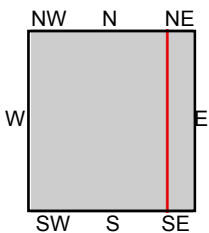
TP, San Bernardino South, 2018, 7.5-minute  
E, Redlands, 2018, 7.5-minute

SITE NAME: Gateway South Building 9 Assemblage  
ADDRESS: 707 East Norman Road  
San Bernardino, CA 92408  
CLIENT: GeoSyntec Consultants





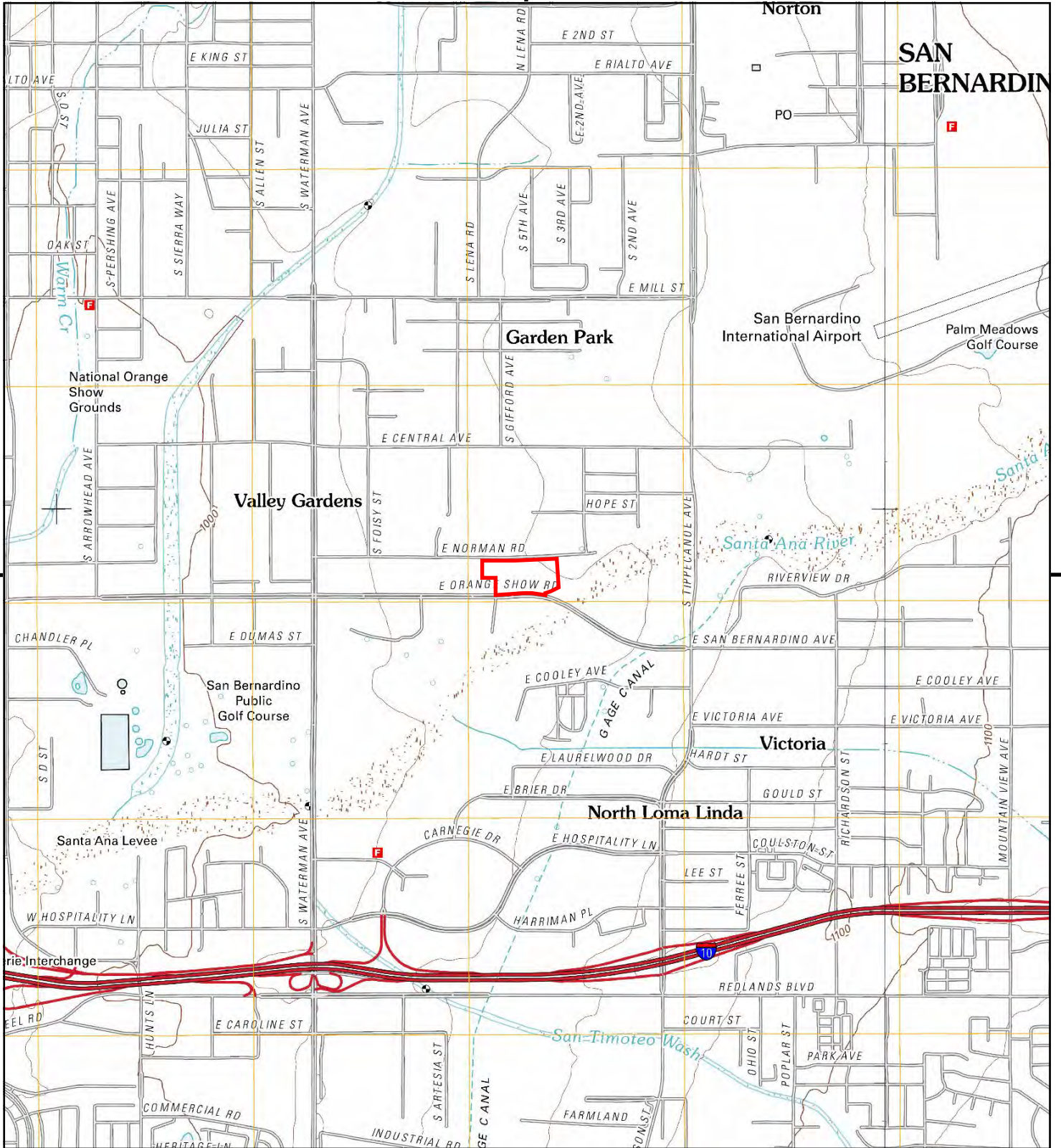
This report includes information from the following map sheet(s).



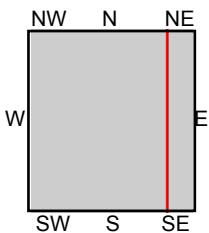
TP, San Bernardino South, 2015, 7.5-minute  
E, Redlands, 2015, 7.5-minute

**SITE NAME:** Gateway South Building 9 Assemblage  
**ADDRESS:** 707 East Norman Road  
San Bernardino, CA 92408  
**CLIENT:** GeoSyntec Consultants





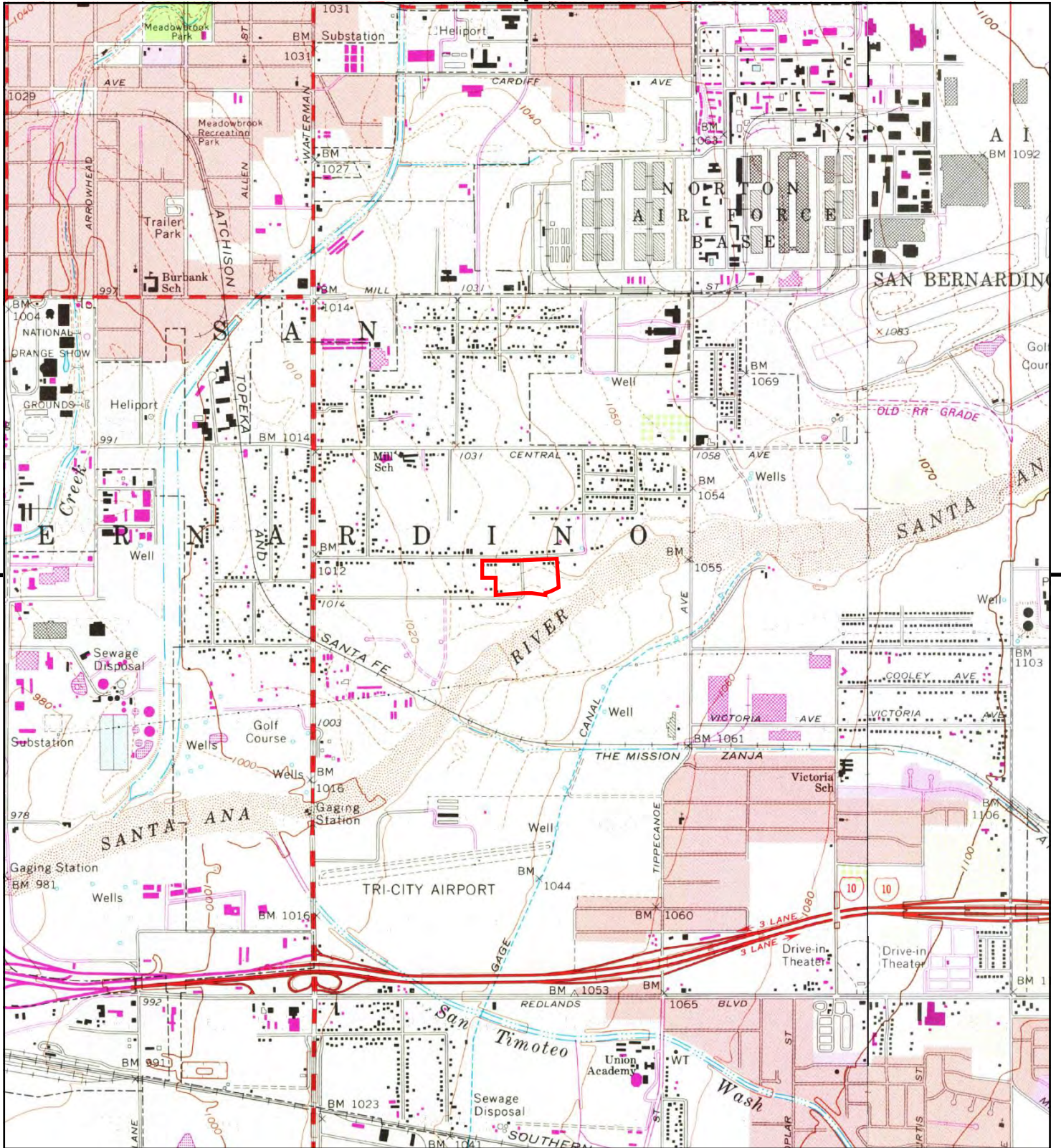
This report includes information from the following map sheet(s).



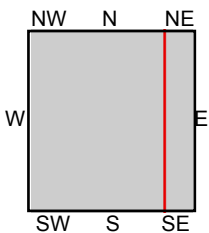
TP, San Bernardino South, 2012, 7.5-minute  
E, Redlands, 2012, 7.5-minute

**SITE NAME:** Gateway South Building 9 Assemblage  
**ADDRESS:** 707 East Norman Road  
San Bernardino, CA 92408  
**CLIENT:** GeoSyntec Consultants






This report includes information from the following map sheet(s).



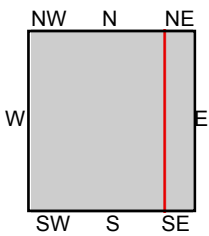
TP, San Bernardino South, 1980, 7.5-minute  
E, Redlands, 1980, 7.5-minute

**SITE NAME:** Gateway South Building 9 Assemblage  
**ADDRESS:** 707 East Norman Road  
San Bernardino, CA 92408  
**CLIENT:** GeoSyntec Consultants





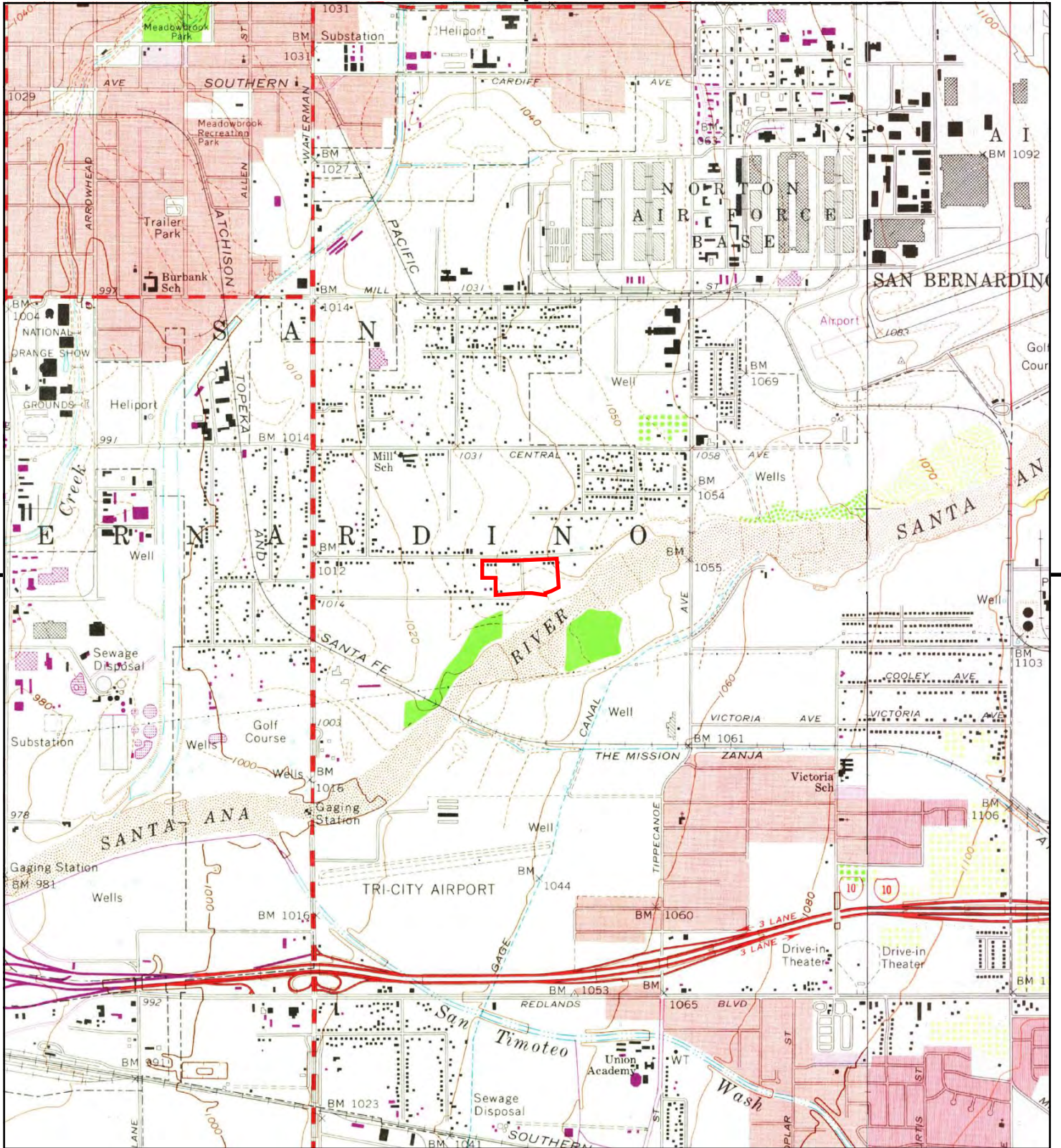
This report includes information from the following map sheet(s).



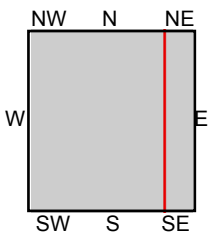
TP, San Bernardino South, 1975, 7.5-minute  
E, Redlands, 1975, 7.5-minute

**SITE NAME:** Gateway South Building 9 Assemblage  
**ADDRESS:** 707 East Norman Road  
San Bernardino, CA 92408  
**CLIENT:** GeoSyntec Consultants





This report includes information from the following map sheet(s).

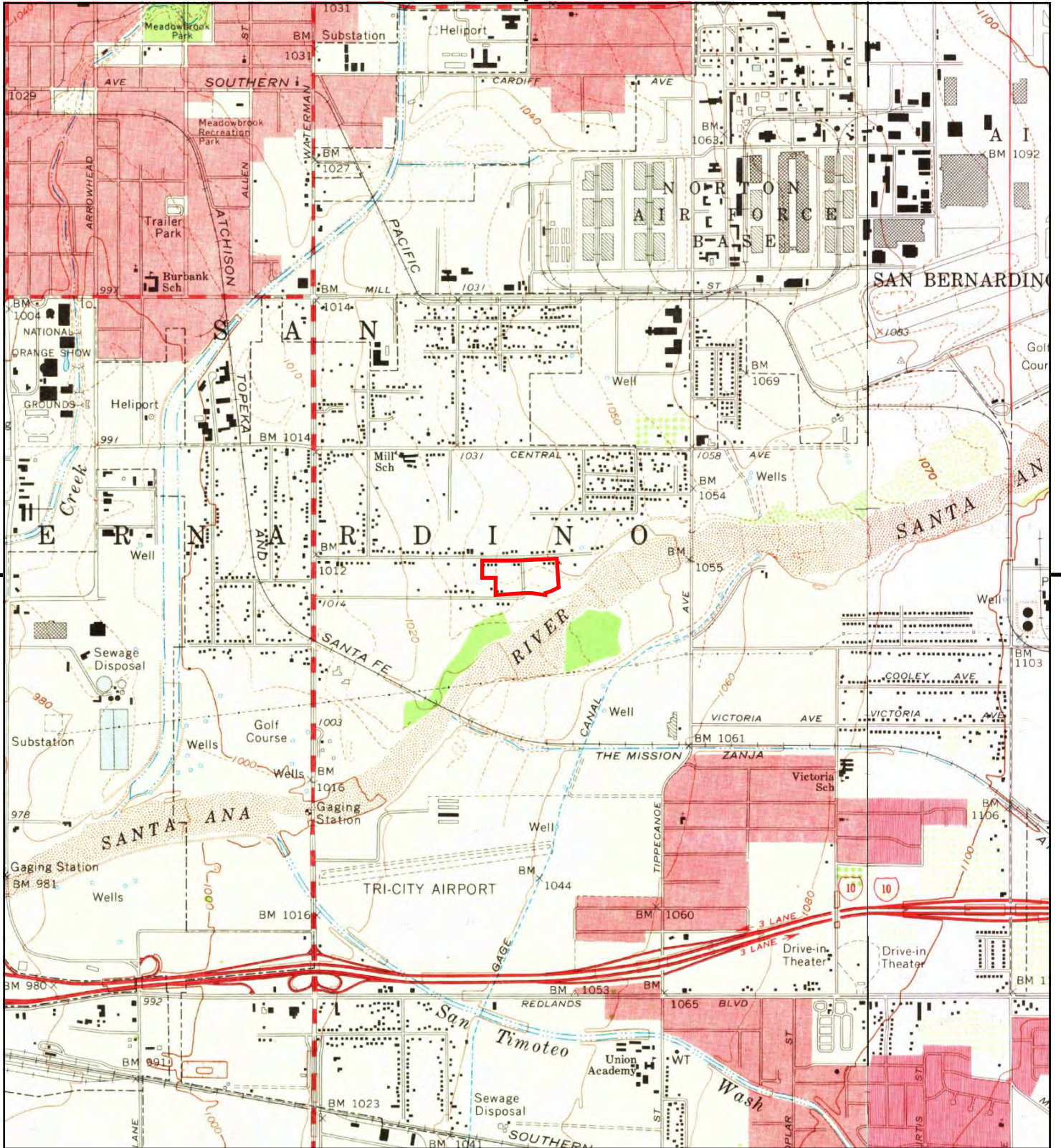


TP, San Bernardino South, 1973, 7.5-minute  
E, Redlands, 1973, 7.5-minute

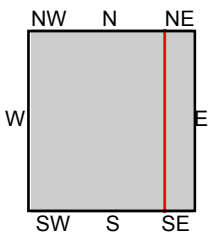
**SITE NAME:** Gateway South Building 9 Assemblage  
**ADDRESS:** 707 East Norman Road  
San Bernardino, CA 92408  
**CLIENT:** GeoSyntec Consultants







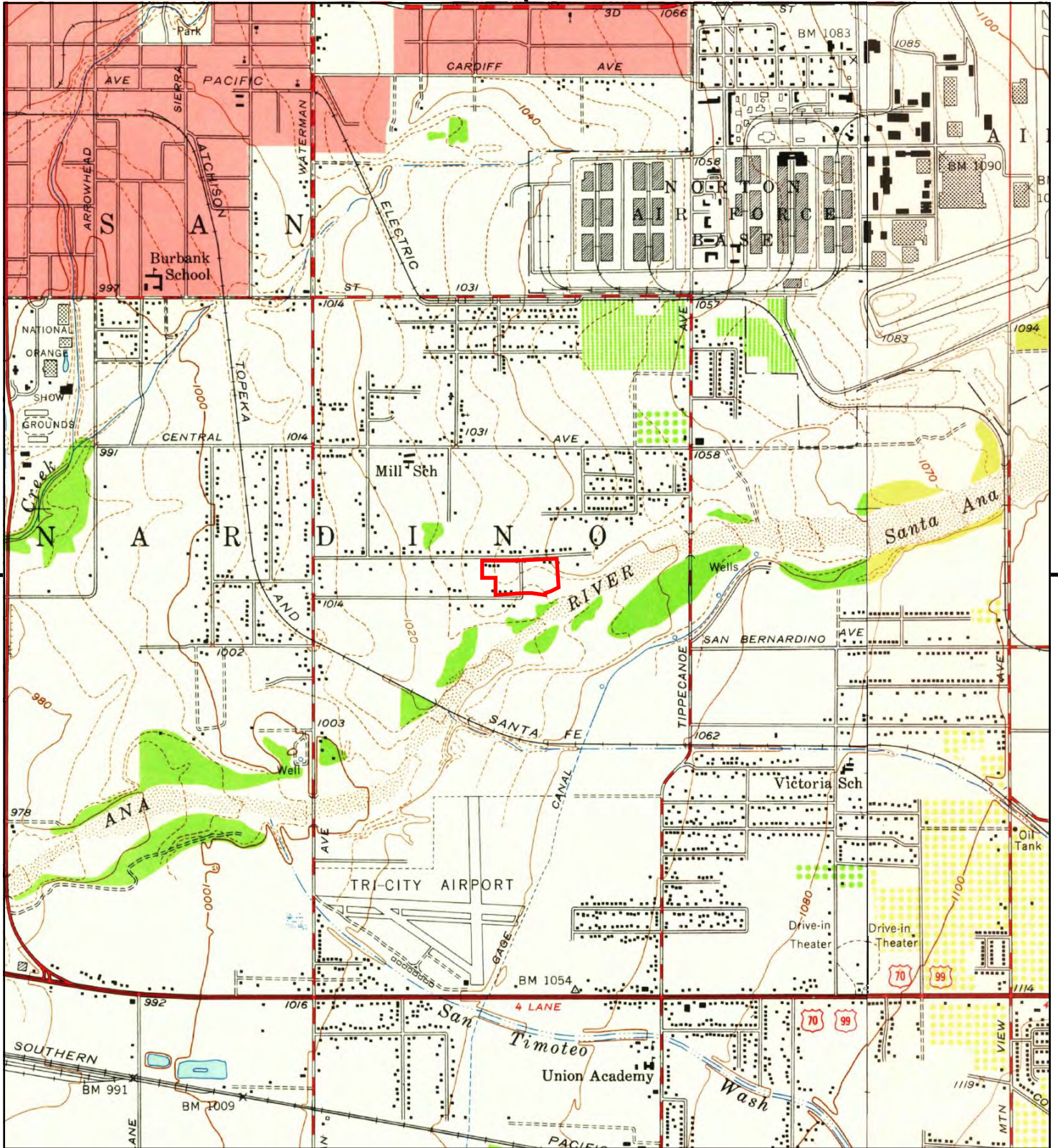
This report includes information from the following map sheet(s).



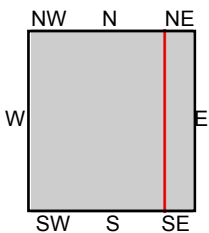
TP, San Bernardino South, 1967, 7.5-minute  
E, Redlands, 1967, 7.5-minute

**SITE NAME:** Gateway South Building 9 Assemblage  
**ADDRESS:** 707 East Norman Road  
San Bernardino, CA 92408  
**CLIENT:** GeoSyntec Consultants





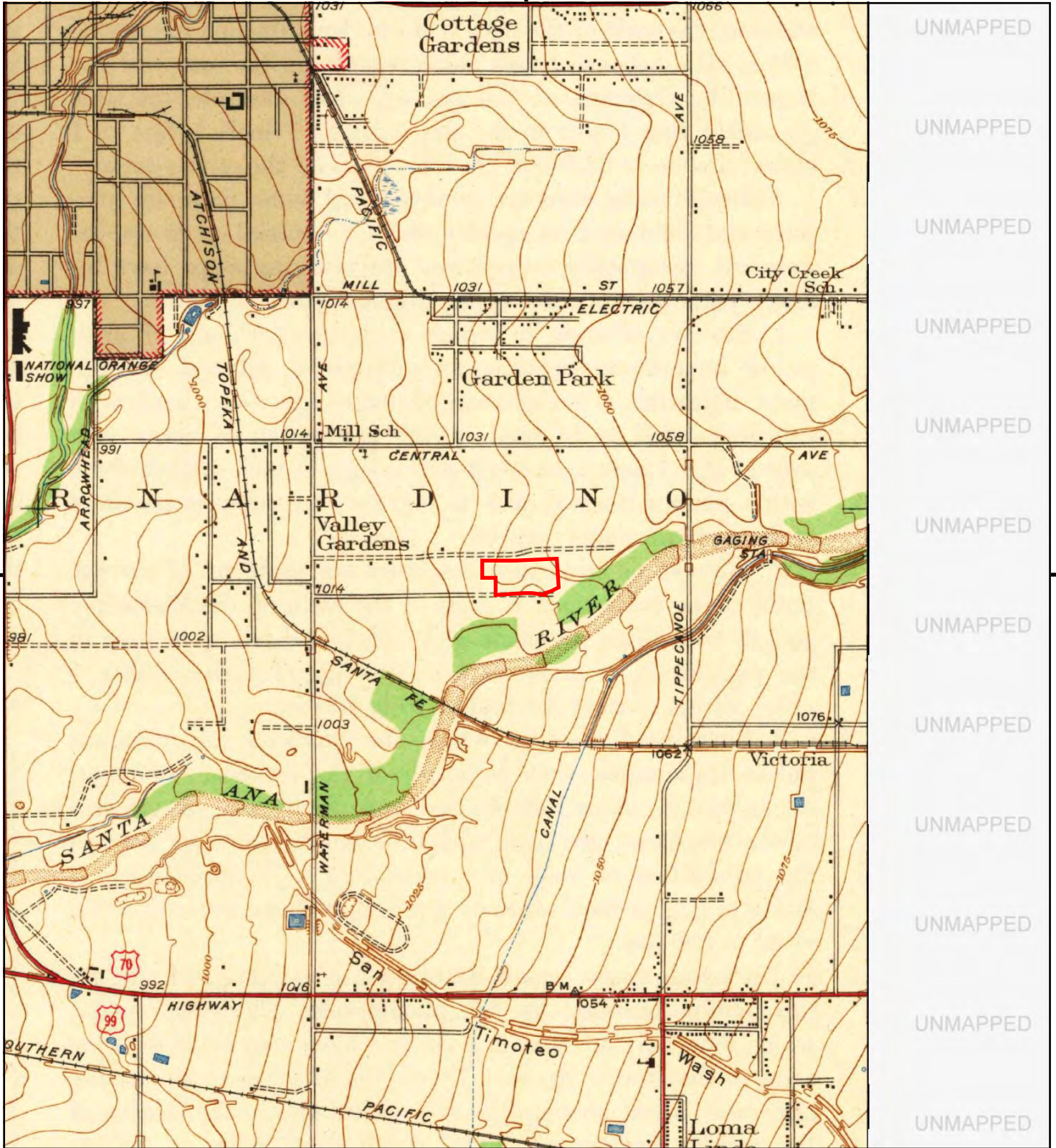
This report includes information from the following map sheet(s).



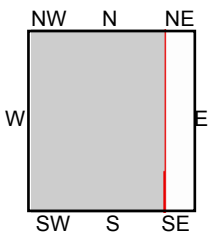
TP, San Bernardino South, 1954, 7.5-minute  
E, Redlands, 1954, 7.5-minute

SITE NAME: Gateway South Building 9 Assemblage  
ADDRESS: 707 East Norman Road  
San Bernardino, CA 92408  
CLIENT: GeoSyntec Consultants





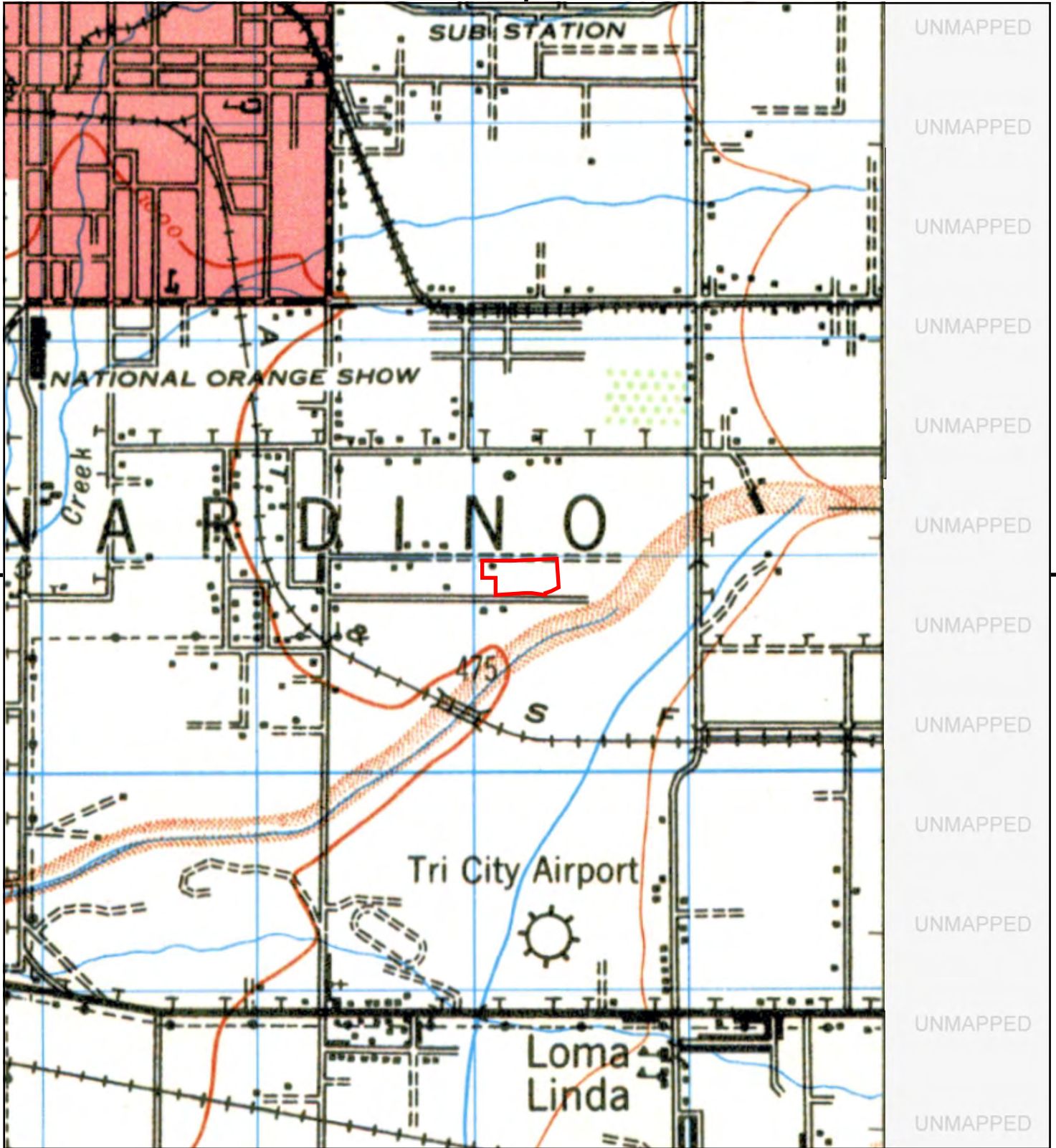
This report includes information from the following map sheet(s).



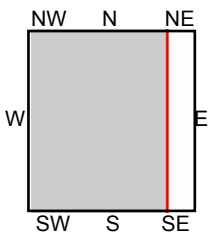
TP, Colton, 1943, 7.5-minute

SITE NAME: Gateway South Building 9 Assemblage  
 ADDRESS: 707 East Norman Road  
 San Bernardino, CA 92408  
 CLIENT: GeoSyntec Consultants





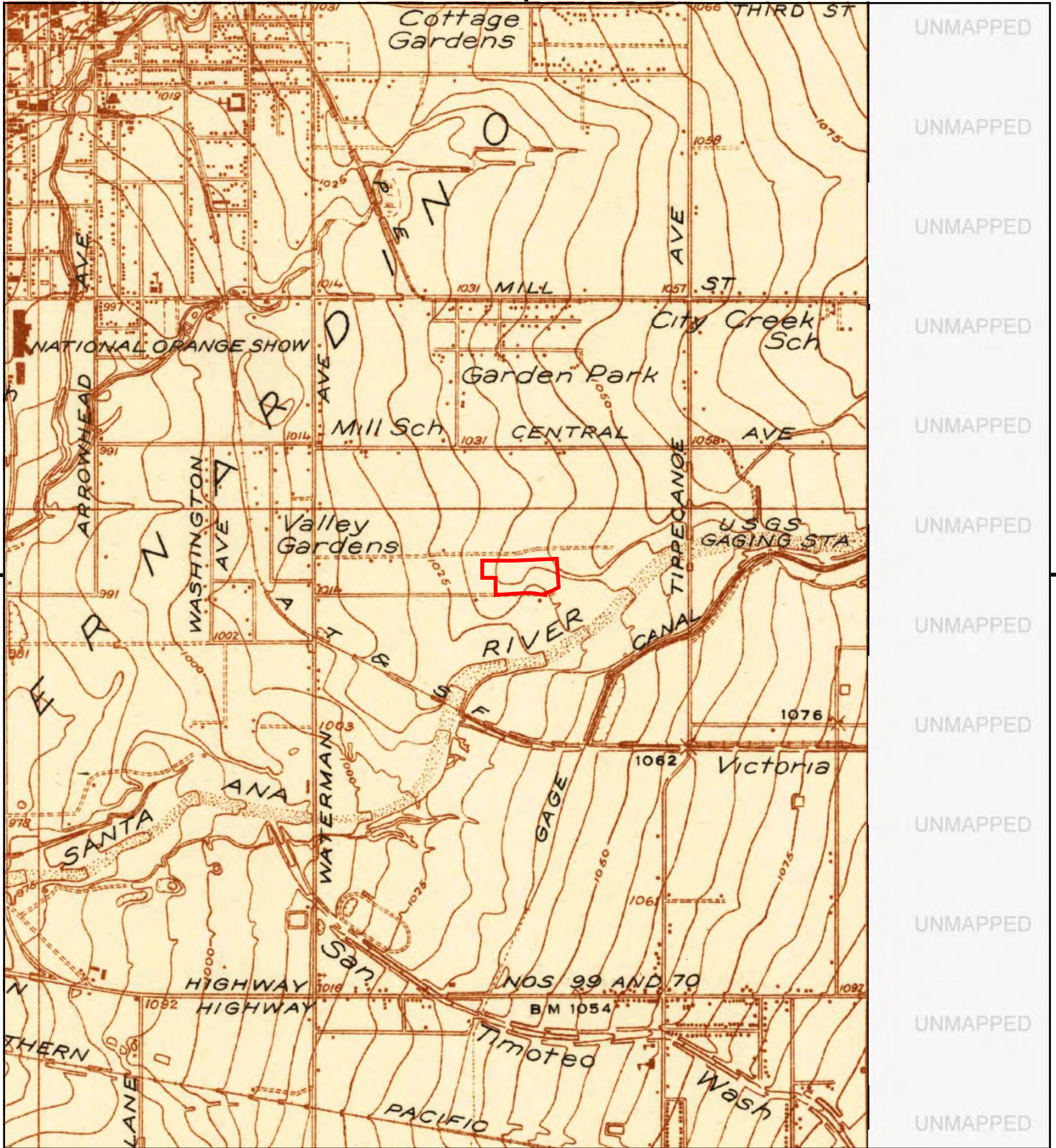
This report includes information from the following map sheet(s).



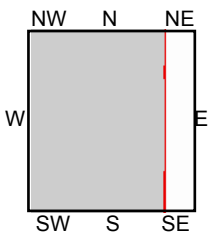
TP, SAN BERNARDINO, 1942, 15-minute

SITE NAME: Gateway South Building 9 Assemblage  
 ADDRESS: 707 East Norman Road  
 San Bernardino, CA 92408  
 CLIENT: GeoSyntec Consultants





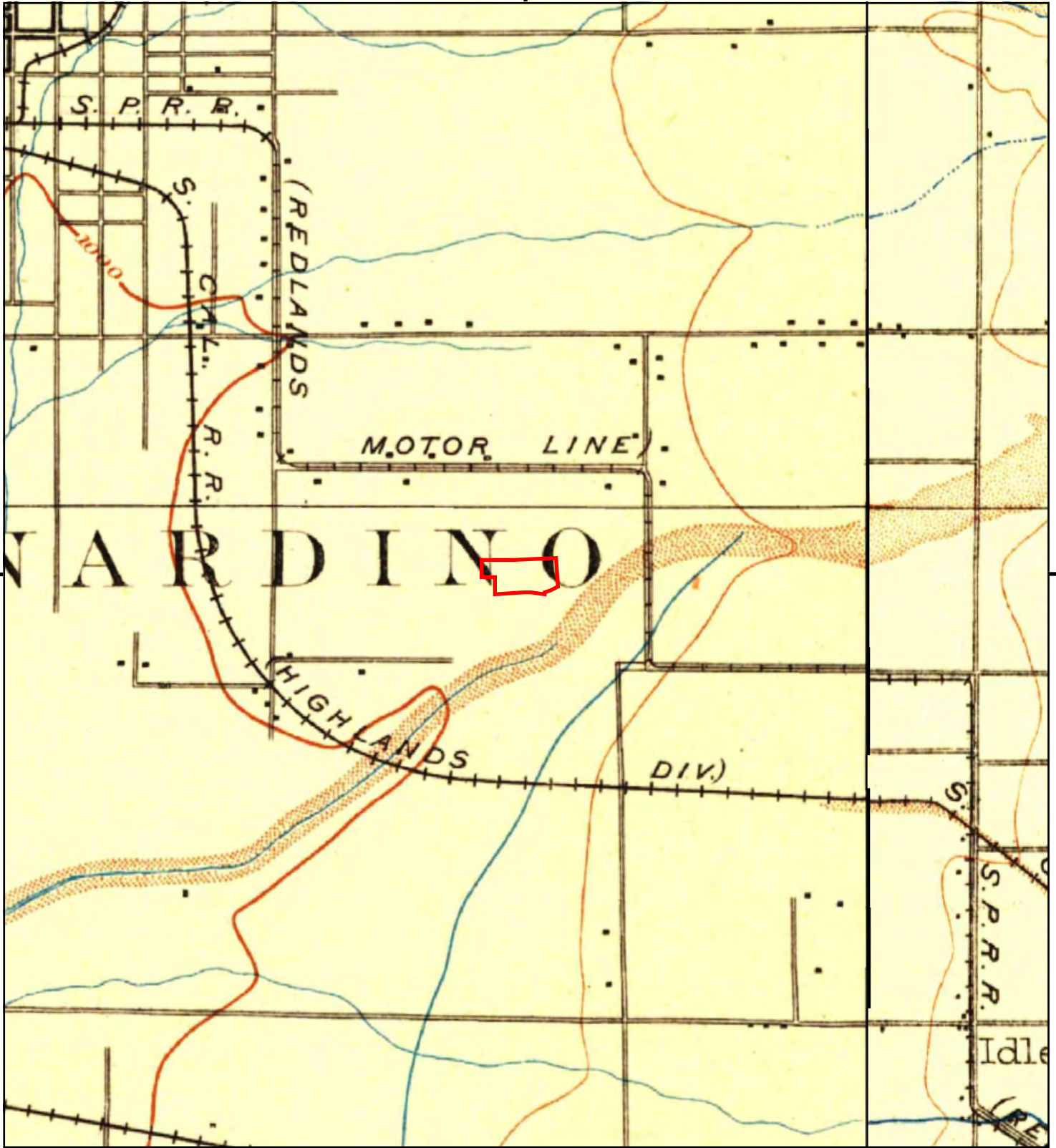
This report includes information from the following map sheet(s).



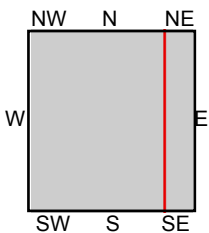
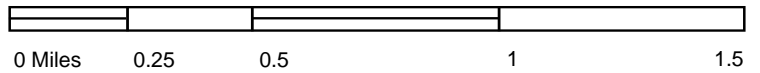
TP, Colton, 1938, 7.5-minute

SITE NAME: Gateway South Building 9 Assemblage  
 ADDRESS: 707 East Norman Road  
 San Bernardino, CA 92408  
 CLIENT: GeoSyntec Consultants





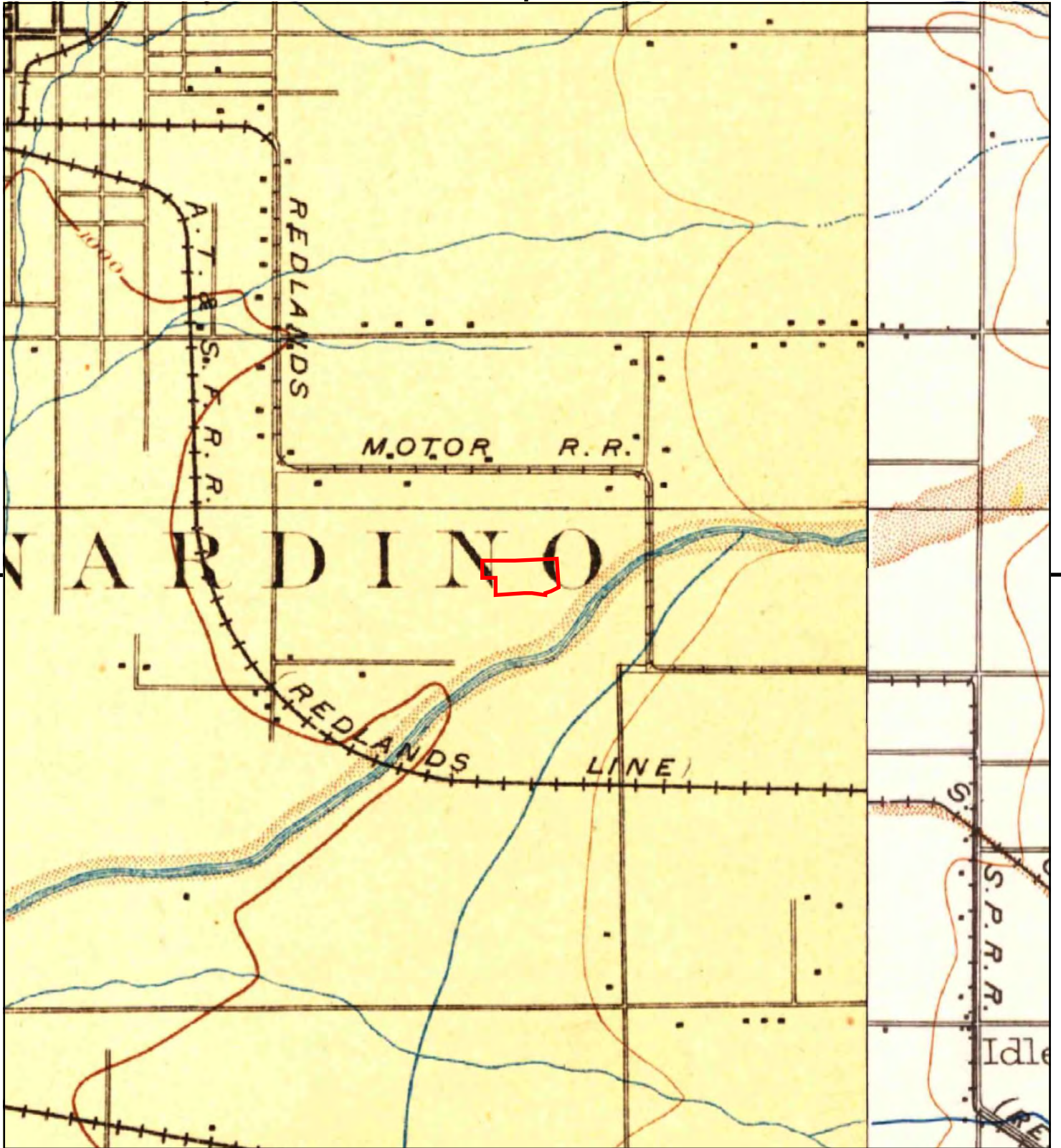
This report includes information from the following map sheet(s).



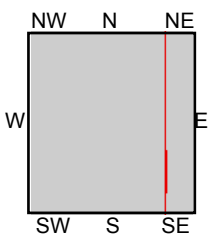
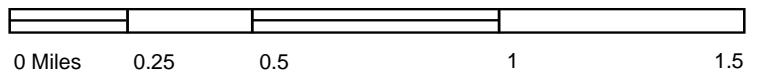
TP, San Bernardino, 1901, 15-minute  
E, Redlands, 1901, 15-minute

SITE NAME: Gateway South Building 9 Assemblage  
ADDRESS: 707 East Norman Road  
San Bernardino, CA 92408  
CLIENT: GeoSyntec Consultants





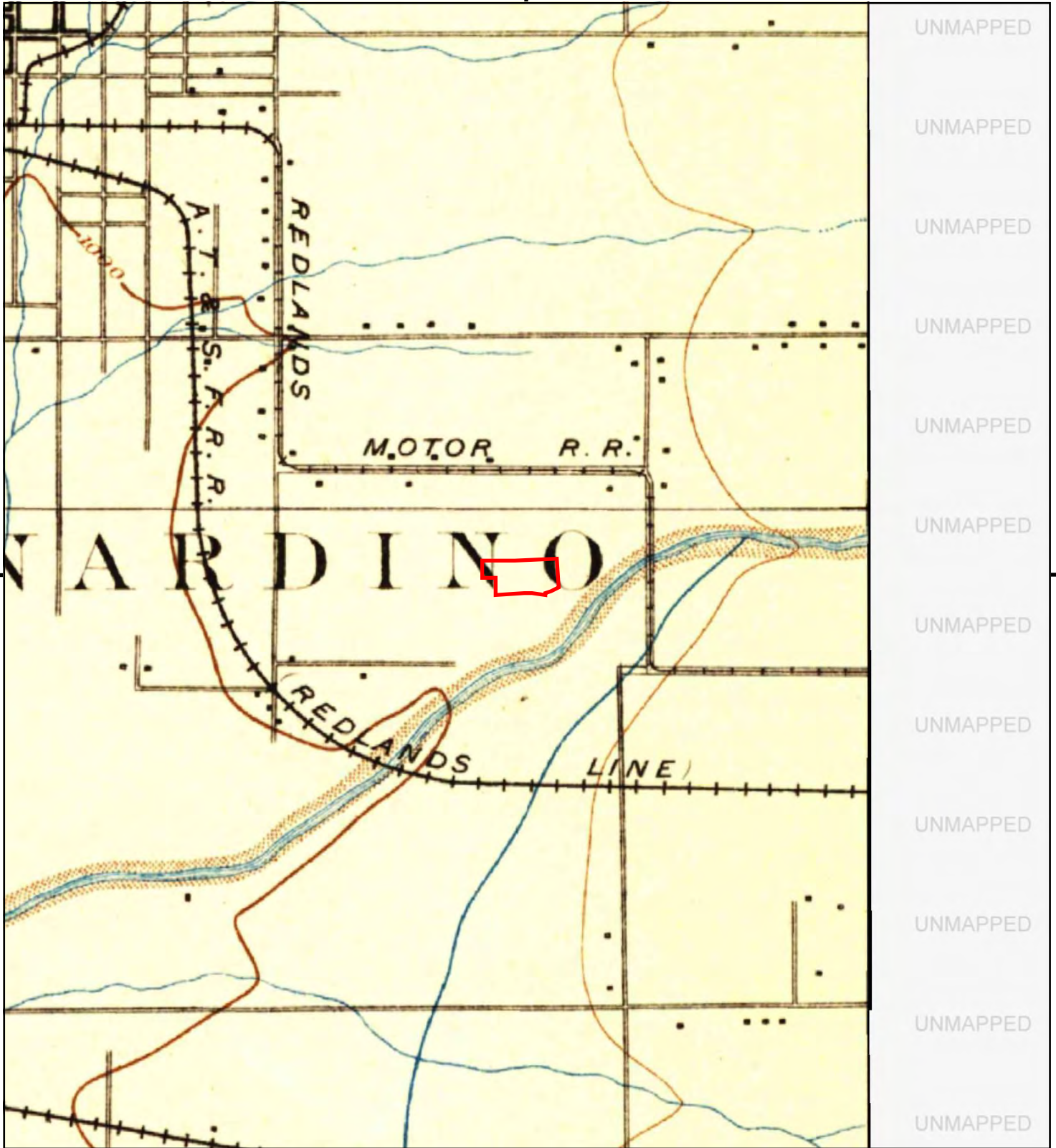
This report includes information from the following map sheet(s).



TP, San Bernardino, 1898, 15-minute  
E, Redlands, 1899, 15-minute

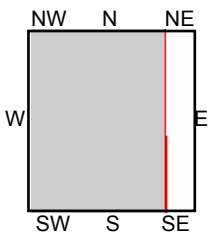
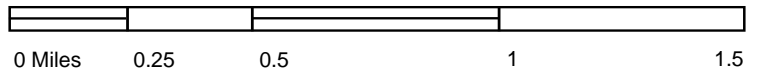
**SITE NAME:** Gateway South Building 9 Assemblage  
**ADDRESS:** 707 East Norman Road  
San Bernardino, CA 92408  
**CLIENT:** GeoSyntec Consultants





UNMAPPED  
UNMAPPED  
UNMAPPED  
UNMAPPED  
UNMAPPED  
UNMAPPED  
UNMAPPED  
UNMAPPED  
UNMAPPED  
UNMAPPED  
UNMAPPED  
UNMAPPED

This report includes information from the following map sheet(s).



TP, San Bernardino, 1896, 15-minute

SITE NAME: Gateway South Building 9 Assemblage  
ADDRESS: 707 East Norman Road  
San Bernardino, CA 92408  
CLIENT: GeoSyntec Consultants





APPENDIX C  
User-Provided Documents (Empty)

APPENDIX D  
Regulatory or Agency Files



Est. 1988

# *Environmental Support Services*

Environmental Research & Due Diligence Compliance

1521 Beaver Tan Court | Wake Forest, NC 27587

P) 949.429.3564 | F) 949.429.3563 | E) Shannon@EnvironmentalSupportServices.com

www.EnvironmentalSupportServices.com | EIN# 83-0533710

---

May 12, 2022

Project Name: San Bernardino

Geosyntec Consultants  
2355 Northside Drive, Suite 250  
San Diego, CA 92108

Attention: Emily Glensky

Dear Ms. Glensky,

Attached is the Environmental (Hazardous/Toxic Waste) Records Search Summary of the 695, 707, 715, 755, 787, 807, 823 & 867 East Norman Road, 24512 Pioneer Avenue and 788 East Orange Show Road (“San Bernardino”) site located in San Bernardino, California. Environmental Support Services (“ESS”) received the request on April 29, 2022 (See Appendix A). Should you have any questions regarding the summary, please call.

Sincerely,

**Environmental Support Services**

Shannon Castagno

Project Manager

[Shannon@EnvironmentalSupportServices.com](mailto:Shannon@EnvironmentalSupportServices.com)

## **Records Search Summary**

Company: Geosyntec Consultants

Project Name: San Bernardino

Attention: Emily Glensky

Street Address of Property: 695, 707, 715, 755, 787, 807, 823 & 867 East Norman Rd.,  
24512 Pioneer Avenue and 788 East Orange Show Road  
San Bernardino, CA 92408  
APNs 028019202, 028019220, 028019219, 028019206,  
028019207, 028020207, 028020211, 028020209,  
028019213, 028019210, 028020208, 028019209,  
028019208, 028019205, 028019204, 028019212 &  
028019211

### **San Bernardino County Fire Department**

E-mailed request: 5-2-22, Contact: Maria Molina/Donn Juday

ESS submitted a request for a records search concerning the San Bernardino site to Ms. Molina/Ms. Juday, with the San Bernardino County Fire Department (See Appendix B). ESS requested information concerning the utilization, manufacture, storage and/or discharge of hazardous materials/waste, and any information concerning previous or on-going site investigations/remediations pertaining to hazardous materials/waste. Donna Juday, with that department informed ESS on May 3, 2022 that her department had no records for 695, 707, 715, 755, 787, 807, 823 & 867 East Norman Road, 24512 Pioneer Avenue and 788 East Orange Show Road, San Bernardino, CA (See Appendix B).

### **Department of Toxic Substances Control (DTSC) – Cypress Office**

E-mailed request: 5-2-22, Contact: Julie Johnson/Jone Barrio

Previous contacts with the DTSC have disclosed that this office only collects and stores information (such as treatment, storage and disposal of hazardous waste) concerning sites which have existing businesses, industries, etc. present. ESS requested that Ms. Johnson/Ms. Barrio, with the DTSC, check the file room records for any files/information concerning 695, 707, 715, 755, 787, 807, 823 & 867 East Norman Road, 24512 Pioneer Avenue and 788 East Orange Show Road, San Bernardino, CA (See Appendix C). Ms. Johnson, with that department informed ESS on May 4, 2022 that her department had no files/information concerning that site (See Appendix C).

## **Department of Toxic Substances Control (DTSC) – Chatsworth Office**

E-mailed request: 5-2-22, Contact: Robert Hardison

Previous contacts with the DTSC have disclosed that this office only collects and stores information (such as treatment, storage and disposal of hazardous waste) concerning sites which have existing businesses, industries, etc. present. ESS requested that Mr. Castillo/Mr. Hardison, with the DTSC, check the file room records for any files/information concerning 695, 707, 715, 755, 787, 807, 823 & 867 East Norman Road, 24512 Pioneer Avenue and 788 East Orange Show Road, San Bernardino, CA (See Appendix D). Mr. Hardison, with that department informed ESS on May 6, 2022 that his department had no files/information concerning that site (See Appendix D). He referred ESS to the DTSC – Emergency Response Unit (See Appendix D). Adam Palmer, with that department informed ESS May 11, 2022 that his department only had records for 787 East Norman Road, San Bernardino, CA (See Appendix D).

## **Cal Fire - Office of the State Fire Marshal**

On-line request: 5-2-22, Contact: Pubic Records Request

ESS requested that the Public Records Section, with Cal Fire - Office of the State Fire Marshal, check their records concerning the storage of hazardous materials/waste, pipelines and underground storage tanks with regards to the following: 695, 707, 715, 755, 787, 807, 823 & 867 East Norman Road, 24512 Pioneer Avenue and 788 East Orange Show Road, San Bernardino, CA (See Appendix E) Maggie Jones, with that department informer ESS May 5, 2022 that her department only had records for 787 East Norman Road, San Bernardino, CA (See Appendix E).

## **City of San Bernardino Fire Department**

On-line request: 5-2-22, Contact: Public Records Section

ESS requested that the Public Records Section, with the City of San Bernardino Fire Department, check their records concerning the storage of hazardous materials/waste and underground storage tanks with regards to the following: 695, 707, 715, 755, 787, 807, 823 & 867 East Norman Road, 24512 Pioneer Avenue and 788 East Orange Show Road, San Bernardino, CA (See Appendix F). Sylvia Bautista, with that department informed ESS May 5, 2022 that the lead agency for sites in the City of San Bernardino would be the San Bernardino County Fire Department (See above) (See Appendix F).

### **City of San Bernardino Department of Public Works**

On-line request: 5-2-22, Contact: Public Records Section

**ESS** requested that the Public Records Section, with the City of San Bernardino Public Works Department, check their records for any information concerning industrial waste discharge permits or violations for 695, 707, 715, 755, 787, 807, 823 & 867 East Norman Road, 24512 Pioneer Avenue and 788 East Orange Show Road, San Bernardino, CA (See Appendix G). Sylvia Bautista, with that department informed **ESS** May 11, 2022 she needed an extension to May 25, 2022 to complete **ESS'** request (See Appendix G).

### **City of San Bernardino Building Department**

On-line request: 5-2-22, Contact: Public Records Section

**ESS** requested that the Public Records Section, with the City of San Bernardino Building Department, provide the building records (all permits and certificates of occupancy) for 695, 707, 715, 755, 787, 807, 823 & 867 East Norman Road, 24512 Pioneer Avenue and 788 East Orange Show Road, San Bernardino, CA (See Appendix H). Sylvia Bautista, with that department provided **ESS** May 3, 2022 with all the available building records for the addresses (See Appendix H for copies). No further information concerning the site was obtained from the building department at the time of the investigation.

### **South Coast Air Quality Management District (SCAQMD)**

On-line request: 5-2-22, Contact: Public Records Section

**ESS** submitted a search request concerning active, inactive and sold files concerning 695, 707, 715, 755, 787, 807, 823 & 867 East Norman Road, 24512 Pioneer Avenue and 788 East Orange Show Road, San Bernardino, CA to the Public Records Section at the SCAQMD (See Appendix I). Michelle Card, with that department informed **ESS** May 5, 2022 that her department had no records for 695, 707, 715, 755, 787, 807, 823 & 867 East Norman Road, 24512 Pioneer Avenue and 788 East Orange Show Road, San Bernardino, CA (See Appendix I).

**Regional Water Quality Control Board (RWQCB) – Santa Ana Region**

E-mailed request: 5-2-22, Contact: Public Records Section

ESS requested that the Public Records Section, with the RWQCB, provide the files for 695, 707, 715, 755, 787, 807, 823 & 867 East Norman Road, 24512 Pioneer Avenue and 788 East Orange Show Road, San Bernardino, CA (See Appendix J). They informed ESS May 5, 2022 that their department had no records for 695, 707, 715, 755, 787, 807, 823 & 867 East Norman Road, 24512 Pioneer Avenue and 788 East Orange Show Road, San Bernardino, CA (See Appendix J). No further information concerning the site was obtained from the RWQCB at the time of the investigation.

Records Search completed by:



---

Shannon Castagno  
Project Manager  
**Environmental Support Services**

The information provided in this report was obtained by a comprehensive examination of public records, public information and public servant communications. The degree of care performed by ESS is equivalent to that exercised by environmental companies performing similar records searches.

## **Appendix A**

### **Environmental (Hazardous/Toxic Waste) Records Search Order Form**



**From:** Emily Glensky <Emily.Glensky@Geosyntec.com>  
**Sent:** Friday, April 29, 2022 7:00 PM  
**To:** shannon environmentalsupportservices.com  
**Cc:** Jackie Hyman  
**Subject:** Record Request for Hillwood Gateway Assemblage  
**Attachments:** Gateway Assemblage - Addresses.pdf

Hi Shannon,

Can you submit record requests to the appropriate agencies for the properties listed below? Can you also send a quote for this work? A map of our property boundary is attached.

695 E Norman Road (APN 028019202)  
707 E Norman Road (APN 028019220)  
715 E Norman Road (APN 028019219)  
755 E Norman Road (APN 028019206)  
787 E Norman Road (APN 028019207)  
807 E Norman Road (APN 028020207)  
823 E Norman Road (APN 028020211)  
867 E Norman Road (APN 028020209)  
24512 Pioneer Avenue (APN 028019213)  
788 E Orange Show Road (APN 028019210)

Additional APNs with no addresses:

028020208  
028019209  
028019208  
028019205  
028019204  
028019212  
028019211

Thanks!

**Emily Glensky**  
Staff Professional  
Geosyntec Consultants, Inc.  
[Emily.Glensky@geosyntec.com](mailto:Emily.Glensky@geosyntec.com)  
2355 Northside Dr Suite 250,  
San Diego, CA 92108  
619-241-9044



028019204

028019205

755 Norman,  
028019206

028019208

028019209

807 Norman  
028020207

823 Norman,  
028020211

867 Norman,  
028020209

787 Norman,  
028019207

028020208

823 Norman,  
028020211

695 Norman,  
028019202

695 Norman,  
028019202

715 Norman,  
028019219

24512 Pioneer,  
28019213

028019212

028019211

788 Orange Show  
028019210

## **Appendix B**

Request for Records Search to the  
San Bernardino County Fire Department and  
Response Obtained from that Agency



**CUPA**

**San Bernardino County Fire Protection District • Hazardous Materials Division**  
 620 S. E St., San Bernardino, CA 92415-0153 • (909) 386-8468 FAX (909) 386-8460  
 hazmatrecords@sbcfire.org

**REQUEST FOR AN ENVIRONMENTAL AUDIT PHASE 1 CERTIFIED HAZARDOUS MATERIALS RECORDS SEARCH FINDING REPORT**

The main focus of a REQUEST FOR AN ENVIRONMENTAL AUDIT PHASE 1 CERTIFIED HAZARDOUS MATERIALS RECORDS SEARCH FINDING REPORT is to determine whether there exists in San Bernardino County Fire Protection District (SBCFPD) any record relating to contamination or reports of spills at a particular site. An Environmental Phase 1 Certified Hazardous Materials Records Search Finding Report should reveal whether there are any facilities at the site that are subject to current or past regulatory activity by SBCFPD, such as underground storage tanks, hazardous material handlers, hazardous waste generators, and CalARP facilities, as well as any reports of spills, incidents, complaints, or cleanup activity, which can be a useful tool in providing a history of compliance or non-compliance.

Once SBCFPD has completed its records search, an Environmental Phase 1 Certified Hazardous Materials Records Search Finding Report will be prepared and issued. Such report will detail all SBCFPD records associated with a particular site by type, date, location, and status (where applicable). All files identified in an Environmental Phase 1 Certified Hazardous Materials Records Search Finding Report can be made available for copies and/or review upon request.

If the completed records search reveals no SBCFPD record of hazardous material activity at the site, an Environmental Phase 1 Certified Hazardous Materials Records Search Finding Report will be issued, noting that "no records" were identified.

Please provide a specific site address or location description. If a situs address does not exist or cannot be found, list another type of location identifier such as Assessor Parcel Number (preferable), cross streets or intersections (e.g., NWC 5<sup>th</sup> Ave. & Main St.), and/or legal description. If possible, please attach a map to this request form.

SITE INFORMATION		
Property Owner or Business Name	Location (Site Address and/or Assessor Parcel No.)	City/Community
	<i>See Attached List &amp; Map</i>	<i>San Bernardino</i>

Please provide your name, the company you represent, and contact information below.

NAME	 <p><b>Environmental Support Services</b>          Shannon Castagno          1521 Beaver Tan Court          Wake Forest, NC 27587          P) 949-429-3564          Shannon@EnvironmentalSupportServices.com</p>	Individual, leave blank)		
MAILING ADDRESS		STATE	ZIP CODE	
TELEPHONE		FAX		

So that we may provide better service, please check one or more of the boxes below which best describe how the findings of the Env. Audit Phase 1 Certified Hazardous Materials Records Search will be used and/or your relationship to the property in question.

PURPOSE OR RELATIONSHIP TO PROPERTY	
<input type="checkbox"/> 1. Phase I site assessment or due diligence <b>AT THE SITE</b> <input type="checkbox"/> 2. Environmental professional involved with remediation <b>AT THE SITE</b> <input type="checkbox"/> 3. Phase I site assessment or due diligence <b>NEARBY</b> <input type="checkbox"/> 4. Environmental professional involved with remediation <b>NEARBY</b> <input type="checkbox"/> 5. Proposed School Site (1/4 mi. search for AHM) <input type="checkbox"/> 6. Proposed Drinking Water Well	<input type="checkbox"/> 7. Owner or operator of the facility or property <input type="checkbox"/> 8. Potential buyer <input type="checkbox"/> 9. Real Estate Agent, Lender, Appraiser <input type="checkbox"/> 10. Pending escrow <input type="checkbox"/> 11. Proposed redevelopment <input type="checkbox"/> 12. Legal or other reason: _____
AGENCY USE	
Phase 1 Certified Record Search Finding Report issued: <u>  /  /  </u>	Reference No:
Phase 1 Certified "No Record" Finding Report issued: <u>  /  /  </u>	Amount Paid:
	Receipt No.:
	Date:

**\*\* IMPORTANT –THIS PAGE MUST BE SIGNED PRIOR TO SUBMITTAL \*\***

**DISCLAIMER:** While all attempts are made to provide accurate, current, and reliable information, San Bernardino County Fire Protection District (*further referred to as SBDFPD*) recognizes the possibility of human error. Therefore, SBCFPD, its officers, employees, agents and volunteers, make no representations as to the accuracy, completeness or suitability of an Environmental Audit Phase 1 Certified Hazardous Materials Records Search Finding Report and provides an Environmental Audit Phase 1 Certified Hazardous Materials Records Search Finding Report “as is,” with no warranties, express or implied, including the implied warranty of fitness for a particular purpose. In no event shall SBCFPD be liable for any damages of any nature whatsoever, arising out of the issuance of a Certified Hazardous Materials Records Search Finding Report. SBCFPD therefore assumes no liability for damages incurred directly or indirectly as a result of any errors, omissions or discrepancies in a Certified Hazardous Materials Records Search Finding Report.

**RELEASE AND INDEMNIFICATION:** In consideration for the issuance of an Environmental Audit Phase 1 Certified Hazardous Materials Records Search Finding Report, I hereby release and forever discharge SBCFPD, its officers, employees, agents and volunteers from any and all claims, actions, losses, damages and/or liability in connection with SBCFPD’s issuance of an Environmental Audit Phase 1 Certified Hazardous Materials Records Search Finding Report, including, but not limited to, claims that may arise due to the active or passive negligence of SBCFPD, its officers, employees, agents and volunteers.

I am familiar with the provisions of California Civil Code Section 1542, which provides as follows:

“A general release does not extend to claims which the creditor does not know or suspect to exist in his or her favor at the time of executing the release, which if known by him or her must have materially affected his or her settlement with the debtor.”

I hereby expressly waive any and all rights that I may have there under. I understand and acknowledge the significance and consequence of this specific waiver of California Civil Code Section 1542 and assume full responsibility for any injuries, damages, losses or liabilities that I may hereafter discover as possibly resulting from SBCFPD’s issuance of an Environmental Audit Phase 1 Certified Hazardous Materials Records Search Finding Report.

In further consideration for SBCFPD’s issuance of an Environmental Audit Phase 1 Certified Hazardous Materials Records Search Finding Report, I hereby agree, for myself, my heirs, administrators, executors and assigns, that I shall indemnify, defend (with counsel approved by County) and hold harmless SBCFPD, its officers, employees, agents and volunteers from any and all claims, demands, actions or suits arising out of or in connection with SBCFPD’s issuance of an Environmental Audit Phase 1 Certified Hazardous Materials Records Search Finding Report brought by any third party.

I have read the above terms and conditions, including the paragraphs entitled “DISCLAIMER” and “RELEASE AND INDEMNIFICATION”, and by my signature below, I affirm that I understand these terms and conditions and accept them as part of my REQUEST FOR AN ENVIRONMENTAL AUDIT PHASE 1 CERTIFIED HAZARDOUS MATERIALS RECORDS SEARCH FINDING REPORT.

I hereby request an Environmental Audit Phase 1 Certified Hazardous Materials Records Search Finding Report for the location described on Page 1 of this application.

- I am including payment of the initial fee of \$136.00, for the first hour of research, by check or money order, payable to San Bernardino County Fire Protection District, or by credit card payment taken over the phone. I understand that research exceeding one hour will be billed at the rate of \$136.00 for each additional hour spent by SBCFPD in completing this request.
- I have faxed or emailed this request and will forward payment along with the original request form within 48 hours.

REQUESTOR'S SIGNATURE	
SIGNATURE OF REQUESTOR	DATE
<i>Shannon Castagna</i>	5/2/22

Site: 695, 707, 715, 755, 787, 807, 823 & 867 East Norman Road, 24512 Pioneer Avenue and  
788 East Orange Show Road  
APNs 028019202, 028019220, 028019219, 028019206, 028019207, 028020207, 028020211, 028020209,  
028019213, 028019210, 028020208, 028019209, 028019208, 028019205, 028019204, 028019212 &  
028019211  
San Bernardino, CA 92408  
(See Attached Map)



028019204

028019205

755 Norman,  
028019206

028019208

028019209

807 Norman  
028020207

823 Norman,  
028020211

867 Norman,  
028020209

E Norman Rd

E Norman Rd

E Norman Rd

E Norman Rd

E Norman Rd

E Norman Rd

823 Norman,  
028020211

695 Norman,  
028019202

695 Norman,  
028019202

715 Norman,  
028019219

24512 Pioneer,  
28019213

028019212

028019211

788 Orange Show  
028019210

E Orange Show Rd

E Orange Show Rd

E Orange Show Rd



# SAN BERNARDINO COUNTY FIRE PROTECTION DISTRICT

620 South "E" Street • San Bernardino, CA 92415-0153 • (909) 386-8401 • Fax (909) 386-8460

Office of the Fire Marshal  
Hazardous Materials Division  
sbcfire.org

Daniel R. Munsey  
Fire Chief/Fire Warden

Michael A. Horton  
Fire Marshal/Deputy Fire Warden

May 3, 2022

22050202 San Bernardino RAL Environ Support Svcs

**ENVIRONMENTAL SUPPORT SERVICES  
1521 BEAVER TAN COURT  
WAKE FOREST, NC 27587**

**ATTENTION: SHANNON CASTAGNO**

**SUBJECT: CERTIFIED RECORD SEARCH FINDINGS  
695, 707, 715, 755, 787, 797, 807, 823, and 867 EAST NORMAN ROAD; 788 EAST  
ORANGE SHOW ROAD; 24512 PIONEER AVENUE, SAN BERNARDINO,  
CALIFORNIA  
APN#S: 0280-192-02-0000, 0280-192-04-0000, 0280-192-05-0000, 0280-192-06-0000,  
0280-192-07-0000, 0280-192-08-0000, 0280-192-09-0000, 0280-192-10-0000,  
0280-192-11-0000, 0280-192-12-0000, 0280-192-13-0000, 0280-192-19-0000,  
0280-192-20-0000, 0280-202-07-0000, 0280-202-11-0000, 0280-202-08-0000,  
0280-202-09-0000**

This is to confirm that the OFM Hazardous Materials Division (HMD) has searched its records for any file(s) pertaining to the subject property, as described in your request, and finds that no records exist for the above site description(s).

Records maintained by OFM-HMD date back to mid-1980's. Records searched include:

- facilities with hazardous waste generator permits, hazardous materials handler permits, underground storage tank permits, universal waste permits, tiered permits, EPCRA facilities, RMP facilities, Cal ARP facilities, and/or waste recycling generators, including inactive and/or out of business records, as well as non-permitted facility actions;
- logs of permits issued for the removal, installation, and/or modification of underground storage tanks;
- records and databases pertaining to illicit dumping, spill reports and release notifications, and complaints;
- incidents responded to by the hazardous materials emergency response team;
- and sites undergoing remediation for contaminated soil and/or groundwater.

*Donna Juday*

**DONNA JUDAY**  
Office Specialist  
Office of the Fire Marshal  
Hazardous Materials Division

## BOARD OF DIRECTORS

Col. Paul Cook (Ret.)  
First District

Janice Rutherford  
Second District

Dawn Rowe  
Vice Chair, Third District

Curt Hagman  
Chairman, Fourth District

Joe Baca Jr.  
Fifth District

Leonard X. Hernandez  
Chief Executive Officer



## **Appendix C**

Request for Records Search to the  
Department of Toxic Substances Control - Cypress Office and  
Response Obtained from that Agency



Est. 1988

# *Environmental Support Services*

Environmental Research & Due Diligence Compliance

1521 Beaver Tan Court | Wake Forest, NC 27587

P) 949.429.3564 | F) 949.429.3563 | E) Shannon@EnvironmentalSupportServices.com

www.EnvironmentalSupportServices.com | EIN# 83-0533710

---

May 2, 2022

Dept of Toxic Substances Control  
Cypress Office  
5796 Corporate Avenue  
Cypress, CA 90630

Attention: Julie Johnson/Jone Barrio

Dear Julie/Jone,

Please check for any files/information on the following site:

Site: 695, 707, 715, 755, 787, 807, 823 & 867 East Norman Road, 24512 Pioneer Avenue and  
788 East Orange Show Road  
APNs 028019202, 028019220, 028019219, 028019206, 028019207, 028020207, 028020211, 028020209,  
028019213, 028019210, 028020208, 028019209, 028019208, 028019205, 028019204, 028019212 &  
028019211  
San Bernardino, CA 92408  
(See Attached Map)

Sincerely,

**Environmental Support Services**

Shannon Castagno  
Project Manager

[Shannon@EnvironmentalSupportServices.com](mailto:Shannon@EnvironmentalSupportServices.com)



**Jared Blumenfeld**  
Secretary for  
Environmental Protection



## Department of Toxic Substances Control

---

Meredith Williams, Ph.D.  
Director  
5796 Corporate Avenue  
Cypress, California 90630



**Gavin Newsom**  
Governor

May 4, 2022

Shannon Castagno  
ENVIRONMENTAL SUPPORT SERVICES  
shannon@environmentalsupportservices.com

PR4-050222-09  
695, 707, 715, 755, 787, 807, 823, 867, E NORMAN ROAD, 24512 PIONEER AVE  
AND 788 E ORANGE SHOW ROAD, SAN BERNARDINO, CA

Dear Requestor:

We have received your Public Records Act Request from the Department of Toxic Substances Control (DTSC). After a thorough review of our files, no site records were found pertaining to the sites/facilities referenced above.

A large number of our records are available on EnviroStor, an online database that provides non-confidential, public access to DTSC's Data Management System. It tracks our cleanup, permitting, enforcement and investigation efforts at hazardous waste facilities and sites with known or suspected contamination issues. EnviroStor is available 24/7, 365 days a year. The data reflects the latest updates as they are entered in the system. Access it from your computer or smartphone, the local library – anywhere Internet access is available. Just go to [www.envirostor.dtsc.ca.gov](http://www.envirostor.dtsc.ca.gov). You'll find a step-by-step tour of EnviroStor under the "How to Use EnviroStor" menu on the website.

If you have any questions or would like further information regarding your request, please contact me at 714-4845337 or via email at [CypressFileRoom@dtsc.ca.gov](mailto:CypressFileRoom@dtsc.ca.gov).

Sincerely,

*Julie Johnson*

Julie Johnson  
Regional Records Coordinator

## **Appendix D**

Request for Records Search to the  
Department of Toxic Substances Control - Chatsworth Office and  
Response Obtained from that Agency



Est. 1988

# *Environmental Support Services*

Environmental Research & Due Diligence Compliance

1521 Beaver Tan Court | Wake Forest, NC 27587

P) 949.429.3564 | F) 949.429.3563 | E) Shannon@EnvironmentalSupportServices.com

www.EnvironmentalSupportServices.com | EIN# 83-0533710

---

May 2, 2022

Dept of Toxic Substances Control  
Chatsworth Office  
9211 Oakdale Avenue  
Chatsworth, CA

Attention: Glenn Castillo/Robert Hardison

Dear Glenn/Robert,

Please check for any files/information on the following site:

Site: 695, 707, 715, 755, 787, 807, 823 & 867 East Norman Road, 24512 Pioneer Avenue and  
788 East Orange Show Road  
APNs 028019202, 028019220, 028019219, 028019206, 028019207, 028020207, 028020211, 028020209,  
028019213, 028019210, 028020208, 028019209, 028019208, 028019205, 028019204, 028019212 &  
028019211  
San Bernardino, CA 92408  
(See Attached Map)

Sincerely,  
**Environmental Support Services**

Shannon Castagno

Project Manager

[Shannon@EnvironmentalSupportServices.com](mailto:Shannon@EnvironmentalSupportServices.com)



**Jared Blumenfeld**  
Secretary for  
Environmental Protection



## Department of Toxic Substances Control

Meredith Williams, Ph.D., Director  
9211 Oakdale Avenue  
Chatsworth, California 91311



**Gavin Newsom**  
Governor

May 6, 2022

Shannon Castagno  
Environmental Support Services  
[Shannon@EnvironmentalSupportServices.com](mailto:Shannon@EnvironmentalSupportServices.com)

**Public Records Request Number: PR3-050222-05**

**Locations: 695, 707, 715, 755, 787, 807, 823 & 867 East Norman Rd., San Bernardino, CA 92408  
24512 Pioneer Ave., San Bernardino, CA 92408  
788 East Orange Show Rd., San Bernardino, CA 92408**

**APNs: 028019202, 028019220, 028019219, 028019206, 028019207, 028020207, 028020211,  
028020209, 028019213, 028019210, 028020208, 028019209, 028019208, 028019205,  
028019204, 028019212 & 028019211**

Dear Ms. Castagno:

On May 2, 2022, the Department of Toxic Substances Control (DTSC) received your email of the same date requesting records under the Public Records Act. After a thorough review of our files, no site records were found pertaining to the sites/facilities referenced above.

However, DTSC's Emergency Response Unit may have records that pertain to this request. This unit responds to statewide requests for emergency removals from illegal/ clandestine drug labs and to other hazardous material emergencies. Please contact Adam Palmer by email at [Adam.Palmer@dtsc.ca.gov](mailto:Adam.Palmer@dtsc.ca.gov) or phone at 916-255-6572 if you are interested in this information.

Many of our records are available on EnviroStor, an online database that provides non-confidential, public access to DTSC's data management system. It tracks our cleanup, permitting, enforcement, and investigation efforts at hazardous waste facilities and sites with known or suspected contamination issues. EnviroStor is available 24/7, 365 days a year. The data reflects the latest updates as they are entered in the system. Access it from your computer or smartphone, the local library – anywhere Internet access is available. Just go to [www.envirostor.dtsc.ca.gov](http://www.envirostor.dtsc.ca.gov). You'll find a step-by-step tour of EnviroStor under the "How to Use EnviroStor" menu on the website.

Page 2  
May 6, 2022

If you have any questions or would like further information regarding your request, please contact me at 818-717-6521 or via email at [ChatsworthFileRoom@dtsc.ca.gov](mailto:ChatsworthFileRoom@dtsc.ca.gov).

Sincerely,

A handwritten signature in blue ink that reads "Robert Hardison". The signature is written in a cursive style with a large, stylized 'S' at the end.

Robert Hardison  
Records Mgmt. Asst. Coordinator



Est. 1988

# *Environmental Support Services*

Environmental Research & Due Diligence Compliance

1521 Beaver Tan Court | Wake Forest, NC 27587

P) 949.429.3564 | F) 949.429.3563 | E) Shannon@EnvironmentalSupportServices.com

www.EnvironmentalSupportServices.com | EIN# 83-0533710

---

May 9, 2022

Dept of Toxic Substances Control  
Emergency Response Unit

Attention: Adam Palmer

Dear Adam,

Please check for any files/information on the following site:

Site: 695, 707, 715, 755, 787, 807, 823 & 867 East Norman Road, 24512 Pioneer Avenue and  
788 East Orange Show Road  
APNs 028019202, 028019220, 028019219, 028019206, 028019207, 028020207, 028020211, 028020209,  
028019213, 028019210, 028020208, 028019209, 028019208, 028019205, 028019204, 028019212 &  
028019211  
San Bernardino, CA 92408  
(See Attached Map)

Sincerely,

**Environmental Support Services**

Shannon Castagno

Project Manager

[Shannon@EnvironmentalSupportServices.com](mailto:Shannon@EnvironmentalSupportServices.com)



**From:** Palmer, Adam@DTSC <Adam.Palmer@dtsc.ca.gov>  
**Sent:** Wednesday, May 11, 2022 12:09 PM  
**To:** shannon environmentalsupportservices.com  
**Cc:** Thomas, Hilary@DTSC  
**Subject:** RE: Public Records Request

Shannon,

DTSC did respond to a drug lab cleanup at 787 Norman Road in San Bernardino, CA on May 7, 2003. DTSC removed the following hazardous waste.

1. 10 oz. – base solid
2. 1 gallon – Acid
3. 2 gallons – Flammable liquid
4. 1 – 55 – gallon – Lab Trash

No soil contamination was observed.

---

**From:** shannon environmentalsupportservices.com <shannon@environmentalsupportservices.com>  
**Sent:** Monday, May 9, 2022 11:35 AM  
**To:** Palmer, Adam@DTSC <Adam.Palmer@dtsc.ca.gov>  
**Subject:** Public Records Request

EXTERNAL:

---



*Est. 1988*

## *Environmental Support Services*

Environmental Research & Due Diligence Compliance

1521 Beaver Tan Court | Wake Forest, NC 27587

P) 949.429.3564 | F) 949.429.3563 | E) Shannon@EnvironmentalSupportServices.com

www.EnvironmentalSupportServices.com | EIN# 83-0533710

---

May 9, 2022

Dept of Toxic Substances Control  
Emergency Response Unit

Attention: Adam Palmer

Dear Adam,

Please check for any files/information on the following site:

Site: 695, 707, 715, 755, 787, 807, 823 & 867 East Norman Road, 24512 Pioneer Avenue and  
788 East Orange Show Road  
APNs 028019202, 028019220, 028019219, 028019206, 028019207, 028020207, 028020211, 028020209,  
028019213, 028019210, 028020208, 028019209, 028019208, 028019205, 028019204, 028019212 &  
028019211  
San Bernardino, CA 92408  
(See Attached Map)

Sincerely,  
**Environmental Support Services**

*Shannon Castagno Shannon Castagno Shannon Castagno*



Shannon Castagno  
Project Manager  
[Shannon@EnvironmentalSupportServices.com](mailto:Shannon@EnvironmentalSupportServices.com)

## **Appendix E**

Request for Records Search to the  
Cal Fire – Office of the State Fire Marshal and  
Response and Photocopies Obtained from that Agency

**From:** CALFIRE PRA Records Center <calfire@govqa.us>  
**Sent:** Monday, May 2, 2022 12:44 PM  
**To:** shannon environmentalsupportservices.com  
**Subject:** Public Records Request :: R003917-050222



---

RE: PUBLIC RECORDS REQUEST of 5/2/2022, Reference # R003917-050222

Dear Shannon Castagno,

Thank you for your interest in public records of the CAL FIRE. Your request has been received and is being processed in accordance with the California Public Records Act, Government Code section 6250 et seq. Your request was received on May 02, 2022 and given the reference number R003917-050222 for tracking purposes.

Records Requested: Site: 695, 707, 715, 755, 787, 807, 823 & 867 East Norman Road, 24512 Pioneer Avenue and 788 East Orange Show Road, APNs 028019202, 028019220, 028019219, 028019206, 028019207, 028020207, 028020211, 028020209, 028019213, 028019210, 028020208, 028019209, 028019208, 028019205, 028019204, 028019212 & 028019211 San Bernardino, CA 92408 (See Attached Map) ESS requests the following information concerning the subject site which your agency may have on file: 1. utilization, manufacture, storage, or discharge of hazardous materials/waste. 2. previous or on-going site investigations/remediations pertaining to hazardous materials/waste. 3. hazardous materials disclosures concerning the site. 4. pipelines. 5. information regarding underground storage tank present or previously found at the site. 6. Reportable Spills, Releases, Notices of Violations (NOVs) and any Environmental Reportable Issues.”

Your request will be forwarded to the relevant CAL FIRE department(s) to locate the information you seek and to determine the volume and any costs that may be associated with satisfying your request. You will be contacted about the availability and/or provided with copies of the records in question. PLEASE NOTE: The California Public Records Act does not require a governmental body to create new information, to do legal research, or to answer questions.

You can monitor the progress of your request at the link below and you'll receive an email when your request has been completed.

CAL FIRE

To monitor the progress or update this request please log into the [CAL FIRE Records Center](#)



**From:** CALFIRE PRA Records Center <calfire@govqa.us>  
**Sent:** Thursday, May 5, 2022 3:04 PM  
**To:** shannon environmentalsupportservices.com  
**Subject:** [Records Center] Public Records Request :: R003917-050222

--- Please respond above this line ---



---

RE: PUBLIC RECORDS REQUEST of May 02, 2022, Reference # R003917-050222.

Dear Shannon Castagno,

CAL FIRE received a public information request from you on May 02, 2022. Your request mentioned:

“Site: 695, 707, 715, 755, 787, 807, 823 & 867 East Norman Road, 24512  
Pioneer Avenue and 788 East Orange Show Road,  
APNs 028019202, 028019220, 028019219, 028019206, 028019207,  
028020207, 028020211, 028020209, 028019213, 028019210,  
028020208, 028019209, 028019208, 028019205, 028019204,  
028019212 & 028019211

San Bernardino, CA 92408

(See Attached Map)

ESS requests the following information concerning the subject site which your agency may have on file: 1. utilization, manufacture, storage, or discharge of hazardous materials/waste. 2. previous or on-going site investigations/remediations pertaining to hazardous materials/waste. 3. hazardous materials disclosures concerning the site. 4. pipelines. 5. information regarding underground storage tank present or previously found at the site. 6. Reportable Spills, Releases, Notices of Violations (NOVs) and any Environmental Reportable Issues.”

CAL FIRE has reviewed its files and has located responsive records to your request. Please log in to the CALFIRE PRA Records Center at the following link to retrieve the appropriate responsive documents. Please note some information has been withheld pursuant to Government Code sections 6254(c) and (k), which incorporates an individual’s right to privacy under the California Constitution (Cal. Const., art. I, 1) and the Information Practices Act of 1977 (Civ Code 1798 et seq.).

[Public Records Request - R003917-050222](#)

If you have any questions, or wish to discuss this further, please contact me.

Sincerely,  
Maggie Jones

Public Records Act Analyst  
Sacramento - HQ - Legal Office

---

To monitor the progress or update this request please log into the [CALFIRE PRA Records Center](#)



**A** FDID: 36193 State: CA Incident Date: 05/07/2003 Station: HME Incident Number: 3014077 Exposure: 0 NFIRS - 1 Basic

**B Location**  
1 - Street address 787 East NORMAN Road  
 Address Type: \_\_\_\_\_ Number/Milepost: \_\_\_\_\_ Prefix: \_\_\_\_\_ Street or Highway: \_\_\_\_\_ Street Type: \_\_\_\_\_ Suffix: \_\_\_\_\_  
 \_\_\_\_\_ SBO \_\_\_\_\_ CA 92311  
 Apt./Suite/Room: \_\_\_\_\_ City: \_\_\_\_\_ State: \_\_\_\_\_ Zip Code: \_\_\_\_\_  
 \_\_\_\_\_ 787 E NORMAN RD  
 Census Tract: \_\_\_\_\_ Cross street or directions, as applicable: \_\_\_\_\_

**C Incident Type** 421 - Chemical hazard (n)  
 Incident Type: \_\_\_\_\_

**D Aid Given or Received**  
 \_\_\_\_\_  
 Their FDID: \_\_\_\_\_ Their State: \_\_\_\_\_ Their Incident Number: \_\_\_\_\_  
N - None  
 Type Aid Given or Received: \_\_\_\_\_

**E1 Dates & Times** Midnight is 0000  
 Alarm: 05/07/2003 18:41:56  
 Arrival: \_\_\_\_\_  
 Controlled: \_\_\_\_\_  
 Last Unit Cleared: 05/07/2003 18:47:48

**E2 Shifts & Alarms** Local Option  
 C  BDO  
 Shift or platoon: \_\_\_\_\_ Alarms: \_\_\_\_\_ District: \_\_\_\_\_

**E3 Special Studies** Local Option  
 \_\_\_\_\_  
 Special Study ID#: \_\_\_\_\_ Special Study Value: \_\_\_\_\_

**F Actions Taken**  
48 - Remove hazardous materials  
 Actions Taken: \_\_\_\_\_

**G1 Resources**  
 Check this box and skip this section if an Apparatus or Personnel form is used.  
 Apparatus Personnel  
 Suppression 0 0  
 EMS 0 0  
 Other 0 0  
 Check box if resource counts include aid received resources.

**G2 Estimated Dollar Losses & Values**  
 LOSSES: Required for all fires if known. Optional for non fires.  
 Property \$ 0  
 Contents \$ 0  
 PRE-INCIDENT VALUE: Optional  
 Property \$ 0  
 Contents \$ 0

**H1 Casualties**  
 Fire Deaths Injuries  
 Service 0 0  
 Civilian 0 0

**H2 Detector** U - Unknown

**H3 Hazardous Materials Release** 0 - Special hazmat actions required

**I Mixed Use Property** \_\_\_\_\_

**J Property Use** 419 - 1 or 2 family dwelling

**K1 Person/Entity Involved**  
 \_\_\_\_\_  
 Mr., Ms., Mrs. First Name: \_\_\_\_\_ MI Last Name: JIM PAPARARO Suffix: \_\_\_\_\_  
 \_\_\_\_\_  
 Number Prefix Street or Highway: \_\_\_\_\_ Street Type: \_\_\_\_\_ Suffix: \_\_\_\_\_  
 \_\_\_\_\_  
 Post Office Box: \_\_\_\_\_ Apt./Suite/Room: \_\_\_\_\_ City: \_\_\_\_\_  
 \_\_\_\_\_  
 State Zip Code: \_\_\_\_\_ Business name (if applicable): \_\_\_\_\_ Area Code Phone Number: \_\_\_\_\_ **PII**

**K2 Owner**  
 \_\_\_\_\_  
 Mr., Ms., Mrs. First Name: \_\_\_\_\_ MI Last Name: \_\_\_\_\_ Suffix: \_\_\_\_\_  
 \_\_\_\_\_  
 Number Prefix Street or Highway: \_\_\_\_\_ Street Type: \_\_\_\_\_ Suffix: \_\_\_\_\_  
 \_\_\_\_\_  
 Post Office Box: \_\_\_\_\_ Apt./Suite/Room: \_\_\_\_\_ City: \_\_\_\_\_  
 \_\_\_\_\_  
 State Zip Code: \_\_\_\_\_ Business name (if applicable): \_\_\_\_\_ Area Code Phone Number: \_\_\_\_\_

A

36193  
FDID

CA  
State

MM DD YYYY  
05/07/2003  
Incident Date

HME  
Station

3014077  
Incident Number

0  
Exposure

NFIRS  
Remarks

Remarks

TITLE:CAD Narrative [CRLF]CAD Inc #: 03028205 Sheriff Inc#: GOVERNMENT  
HAZARDOUS MATERIALS METH LAB NOTIFICATION/DEP SEAN THUILLEZ PII .PGR PII  
PII CLEAN UP CREW ENRT 1-2 HR ETA[CRLF]

M

Authorization

Officer in charge ID Signature Position or rank Assignment Month Day Year

0396 Sandra Nicholas AS 0 06/20/2003  
Member making report ID Signature Position or rank Assignment Month Day Year



<b>A</b>	FDID	State	MM	DD	YYYY	Station	Incident Number	Exposure	Haz No	NFIRS - 7 HazMat
	36193	CA	05	07	2003	HME	3014077	0	1	

<b>B</b> HazMat ID	
UN Number	Chemical name
DOT Hazard Classification	
CAS Registration Number	

<b>C1</b> Container Type	<b>C2</b> Estimated Container Capacity	<b>D1</b> Estimated Amount Released	<b>E1</b> Physical State When Released
	Capacity: by volume or weight	Amount released: by volume or weight	Physical state when released
Container Type	<b>C3</b> Units: Capacity	<b>D2</b> Units: Released	<b>E2</b> Released Into
	Units: Capacity	Units: Released	Released into

<b>F1</b> Released From:	<b>F2</b> Population Density	<b>G2</b> Area Evacuated	<b>H</b> HazMat Actions Taken
Released from:	Population density	Unit of measure	
Story of release	<b>G1</b> Area Affected	Area evacuated	HazMat actions taken
	Unit of measure	<b>G3</b> People Evacuated	If fire or explosion is involved with a release, which occurred first?
	Area affected	<b>G4</b> Estimated Number of Buildings Evacuated	Release/fire sequence

<b>J</b> Cause of Release	<b>K</b> Factors Contributing to Release	<b>L</b> Factors Affecting Mitigation
Cause of release	Factors contributing to release	Factors affecting mitigation
1 - Intentional	31 - Abandoned or discarded hazardous material	

<b>M</b> Equipment Involved In Release	<b>N</b> Mobile Property Involved in Release	<b>O</b> HazMat Disposition
Equipment involved in release	Mobile property type	HazMat disposition
Brand	Mobile property make	7 - Released to private a
Model	Model	
Serial Number	Year	<b>P</b> HazMat Civilian Casualties
Year	License Plate Number	Deaths
	State	Injuries
	DOT Number/ ICC Number	

# Redaction Log

Total Number of Redactions in Document: 4

## Redaction Reasons by Page

Page	Reason	Description	Occurrences
1	PII	Personnel, Medical or Similar Records, Gov Code 6254(c).	1
2	PII	Personnel, Medical or Similar Records, Gov Code 6254(c).	3

# Redaction Log

## Redaction Reasons by Exemption

Reason	Description	Pages (Count)
PII	Personnel, Medical or Similar Records, Gov Code 6254(c).	1(1) 2(3)

## **Appendix F**

Request for Records Search to the  
City of San Bernardino Fire Department and  
Response Obtained from that Agency

**From:** San Bernardino Help Line <sanbernardino@user.govoutreach.com>  
**Sent:** Monday, May 2, 2022 12:35 PM  
**To:** shannon environmentalsupportservices.com  
**Subject:** CRM: New Request # 6251762 [6639643330356534]

---If replying by email, enter your reply above this line---

Dear Shannon,

We appreciate the opportunity to assist you and assure you a positive experience with us.

The Problem you submitted was:

Request type: Public Records Request

Location: 695 E NORMAN RD

Description: Site: 695, 707, 715, 755, 787, 807, 823 & 867 East Norman Road, 24512

Pioneer Avenue and 788 East Orange Show Road

APNs 028019202, 028019220, 028019219, 028019206, 028019207,

028020207, 028020211, 028020209,

028019213, 028019210, 028020208, 028019209, 028019208,

028019205, 028019204, 028019212 & 028019211

San Bernardino, CA 92408

(See Attached Map)

ESS requests the following information concerning the subject addresses which the fire department may have on file:

1. utilization, manufacture, storage, or discharge of hazardous materials/waste.
2. previous or on-going site investigations/remediations pertaining to hazardous materials/waste.
3. hazardous materials disclosures concerning the site.
4. information regarding underground storage tank present or previously found at the site.

You may add additional information to this request by:

- 1) Replying to this email,
- 2) Signing into the system, or
- 3) Going to: <<http://user.GovOutreach.com/sanbernardino/case.php?id=6251762&access=6639643330356534>>

Thank you,  
Office of the City Manager

**From:** Sylvia Bautista <Bautista\_Sy@sbcity.org>  
**Sent:** Monday, May 2, 2022 2:05 PM  
**To:** shannon environmentalsupportservices.com  
**Cc:** Courtney Bowen; Diane Grant; Dianna Garcia; Genoveva Rocha; Perla Lopez  
**Subject:** CPRA Response to 6251762 Caspagno, Shannon (2) 05-02-22

Dear Sir/Madam,

This letter is in response to your request for public records received on May 2, 2022, by the City of San Bernardino (“City”) pursuant to the California Public Records Act, Government Code § 6250 *et seq.* (“the Act”). You asked for the following records and information:

Site: 695, 707, 715, 755, 787, 807, 823 & 867 East Norman Road, 24512  
Pioneer Avenue and 788 East Orange Show Road  
APNs 028019202, 028019220, 028019219, 028019206, 028019207,  
028020207, 028020211, 028020209,  
028019213, 028019210, 028020208, 028019209, 028019208,  
028019205, 028019204, 028019212 & 028019211  
San Bernardino, CA 92408  
(See Attached Map)

ESS requests the following information concerning the subject addresses which the fire department may have on file:

1. utilization, manufacture, storage, or discharge of hazardous materials/waste.
2. previous or on-going site investigations/remediations pertaining to hazardous materials/waste.
3. hazardous materials disclosures concerning the site.
4. information regarding underground storage tank present or previously found at the site.

The City has received your request for documents pertaining to the above address. Please note any records pertaining to Fire or Hazard Material Removal or Fire Violations, you can contact the San Bernardino County Fire Department at: 620 South “E” Street, San Bernardino, CA 92415 the website <https://sbcfire.org/publicrecords/> The phone number is (909) 386-8401. Please note this is including Underground Storage Tanks (UST). City staff members are continuing to search for documents that may respond to your request.

Respectfully,



*Sylvia Bautista*

Records Management Specialist  
City of San Bernardino – Office of the City Clerk  
Office: 201 North “E” Street  
Mail: 290 North “D” Street  
San Bernardino, California 92401  
Direct: 909.384.5002 | x3215  
[Bautista\\_sy@sbcity.org](mailto:Bautista_sy@sbcity.org) | [www.sbcity.org](http://www.sbcity.org)

## **Appendix G**

Request for Records Search to the  
San Bernardino Public Works Department and  
Extension to Respond Obtained from that Agency

**From:** San Bernardino Help Line <sanbernardino@user.govoutreach.com>  
**Sent:** Monday, May 2, 2022 12:33 PM  
**To:** shannon environmentalsupportservices.com  
**Subject:** CRM: New Request # 6251748 [3230396237643662]

---If replying by email, enter your reply above this line---

Dear Shannon,

We appreciate the opportunity to assist you and assure you a positive experience with us.

The Problem you submitted was:

Request type: Public Records Request

Location: 695 E NORMAN RD

Description: Site: 695, 707, 715, 755, 787, 807, 823 & 867 East Norman Road, 24512

Pioneer Avenue and 788 East Orange Show Road

APNs 028019202, 028019220, 028019219, 028019206, 028019207,

028020207, 028020211, 028020209,

028019213, 028019210, 028020208, 028019209, 028019208,

028019205, 028019204, 028019212 & 028019211

San Bernardino, CA 92408

(See Attached Map)

ESS requests the following information concerning the subject addresses which the public works department may have on file:

1. copies of applications and permits for industrial waste discharge; and
2. copies of any and all violations concerning industrial waste discharge.

You may add additional information to this request by:

- 1) Replying to this email,
- 2) Signing into the system, or
- 3) Going to: <<http://user.GovOutreach.com/sanbernardino/case.php?id=6251748&access=3230396237643662>>

Thank you,  
Office of the City Manager



**From:** Sylvia Bautista <Bautista\_Sy@sbcity.org>  
**Sent:** Wednesday, May 11, 2022 11:09 AM  
**To:** shannon environmentalsupportservices.com  
**Cc:** Courtney Bowen; Diane Grant; Dianna Garcia; Genoveva Rocha; Perla Lopez; Telicia Lopez  
**Subject:** CRPA Extension for 6251748 Caspagno, Shannon 05-02-22

Dear Sir/Madam

This letter is in response to your request for public records received on May 2, 2022, by the City of San Bernardino (“City”) pursuant to the California Public Records Act, Government Code § 6250 *et seq.* (“the Act”). You asked for the following records and information:

Site: 695, 707, 715, 755, 787, 807, 823 & 867 East Norman Road, 24512  
Pioneer Avenue and 788 East Orange Show Road  
APNs 028019202, 028019220, 028019219, 028019206, 028019207,  
028020207, 028020211, 028020209,  
028019213, 028019210, 028020208, 028019209, 028019208,  
028019205, 028019204, 028019212 & 028019211  
San Bernardino, CA 92408  
(See Attached Map)

ESS requests the following information concerning the subject addresses which the public works department may have on file:

1. copies of applications and permits for industrial waste discharge; and
2. copies of any and all violations concerning industrial waste discharge.

In response to your request given the need to search for, collect the requested records from field facility or other establishments that are separate from the office processing the request, the City hereby avails itself 14 days from today to respond to your request, under the authority of the Act and Government Code § 6253(c). The City will provide a response on or before Wednesday, May 25, 2022.

Thank you,



*Sylvia Bautista*

Records Management Specialist  
City of San Bernardino – Office of the City Clerk  
Office: 201 North “E” Street  
Mail: 290 North “D” Street  
San Bernardino, California 92401  
Direct: 909.384.5002 | x3215  
[Bautista\\_sy@sbcity.org](mailto:Bautista_sy@sbcity.org) | [www.sbcity.org](http://www.sbcity.org)

## **Appendix H**

Request for Records Search to the  
City of San Bernardino Building Department and  
Response and Photocopies Obtained from that Agency

**From:** San Bernardino Help Line <sanbernardino@user.govoutreach.com>  
**Sent:** Monday, May 2, 2022 12:37 PM  
**To:** shannon environmentalsupportservices.com  
**Subject:** CRM: New Request # 6251770 [3462323939653366]

---If replying by email, enter your reply above this line---

Dear Shannon,

We appreciate the opportunity to assist you and assure you a positive experience with us.

The Problem you submitted was:

Request type: Public Records Request

Location: 695 E NORMAN RD

Description: Site: 695, 707, 715, 755, 787, 807, 823 & 867 East Norman Road, 24512

Pioneer Avenue and 788 East Orange Show Road

APNs 028019202, 028019220, 028019219, 028019206, 028019207,

028020207, 028020211, 028020209,

028019213, 028019210, 028020208, 028019209, 028019208,

028019205, 028019204, 028019212 & 028019211

San Bernardino, CA 92408

(See Attached Map)

I hereby request copies of all building permits and certificates of occupancy for the above addresses.

You may add additional information to this request by:

- 1) Replying to this email,
- 2) Signing into the system, or
- 3) Going to: <<http://user.GovOutreach.com/sanbernardino/case.php?id=6251770&access=3462323939653366>>

Thank you,  
Office of the City Manager

**From:** Sylvia Bautista <Bautista\_Sy@sbcity.org>  
**Sent:** Tuesday, May 3, 2022 12:03 PM  
**To:** shannon environmentalsupportservices.com  
**Cc:** Courtney Bowen; Diane Grant; Dianna Garcia; Genoveva Rocha; Perla Lopez  
**Subject:** CPRA Response to 6251770 Caspagno, Shannon (3) 05-02-22

Dear Sir/Madam,

This letter is in response to your request for public records received on May 2, 2022, by the City of San Bernardino (“City”) pursuant to the California Public Records Act, Government Code § 6250 et seq. (“the Act”). You asked to review the following:

Site: 695, 707, 715, 755, 787, 807, 823 & 867 East Norman Road, 24512  
Pioneer Avenue and 788 East Orange Show Road  
APNs 028019202, 028019220, 028019219, 028019206, 028019207,  
028020207, 028020211, 028020209,  
028019213, 028019210, 028020208, 028019209, 028019208,  
028019205, 028019204, 028019212 & 028019211  
San Bernardino, CA 92408  
(See Attached Map)

I hereby request copies of all building permits and certificates of occupancy for the above addresses.

The city has located documents responsive to the above request. Attached is an electronic link of Building Permits. Please be advised that there are no Certificate of Occupancy. The City’s provision of these documents completes your request.

Responsive records are available through drop box below:

[https://www.dropbox.com/sh/0ashupute84bxsh/AADvZo9i6rjTU\\_Ytx\\_iUMPdPa?dl=0](https://www.dropbox.com/sh/0ashupute84bxsh/AADvZo9i6rjTU_Ytx_iUMPdPa?dl=0)

(link expires in 60 days; please download any records you wish to retain)

Please let us know if you have any further questions.

Thank you



*Sylvia Bautista*

Records Management Specialist  
City of San Bernardino – Office of the City Clerk  
Office: 201 North “E” Street  
Mail: 290 North “D” Street  
San Bernardino, California 92401  
Direct: 909.384.5002 | x3215  
[Bautista\\_sy@sbcity.org](mailto:Bautista_sy@sbcity.org) | [www.sbcity.org](http://www.sbcity.org)

**BUILDING PERMIT**

Region 301 By CS Application Date 6/18/76 Plans Plot Gr E4 Type 5N Fire Zone 5 Plan No. 58

Index No. 246-94

To be filled in by Applicant - PLEASE PRINT OR TYPE

Owner's Name Dodd's AUTO REPAIR Phone No. 885-1902

Permit Number 269881

Owner's Mailing Address 24656 Norman Rd City SB Zip 92408

Date Permit Issued 6-21-76

JOB SITE ADDRESS 24656 Norman Rd CITY SB

Use Number (32)

Lot No. \_\_\_\_\_ Block No. \_\_\_\_\_ Tract No. \_\_\_\_\_

	Sq. Ft.	Factor	Adjusted Area or Variation
1	12.74	10.00	12.740
2			
3			

Lot 13 of the W 65' of lot 12 - Tract 20008

Gar. \_\_\_\_\_

Sec. \_\_\_\_\_ Twn. \_\_\_\_\_ Rng. \_\_\_\_\_

Porch \_\_\_\_\_

Intended Permit Use REPAIR GARAGE CANOPY

F.P. \_\_\_\_\_

Lot Dimensions	No. Stories	No. Bedrms	No. Dwell Units	No. Dwell. Units Now on Lot	No. Fireplaces

Valuation \$ 12,740.02 Adjusted Area 12.740

No. Bldgs. Now on Lot \_\_\_\_\_ How Used ENGR 885 0266

Grading \_\_\_\_\_ Cu. Yds. \_\_\_\_\_

Contractor owner When Plans Checked Notify Dodd

**ELECTRICAL**

Contractor's Mailing Address 24656 Norman SBd City \_\_\_\_\_ Zip \_\_\_\_\_ Phone No. \_\_\_\_\_

FLOOR	EXT. WALLS	INT. WALLS	CEILING	ROOF	HEATING	SEWAGE SYSTEM
Conc.	Masonry	Masonry	Open Beam	Wood	Elect.	Public
Wood	Frame	Frame	Plaster	Comp. Sh.	Nat. Gas	
	Stucco	Plaster	Sheetrock	Built-up	L.P.G.	Private
	Siding	Sheetrock	Wood	Metal	Oil	Min. Depth _____
	Metal	Wood	Fiber Board	Tile	Solid	5-F./100 gal.

**PLUMBING**

**APPLICANT PLEASE READ CAREFULLY**

**MECHANICAL**

I have read this application and agree to comply with ordinances and laws regulating building construction. I certify that in the performance of the work for which this permit is issued, I shall not employ any person in any manner so as to become in violation of the workman's compensation laws of California.

Owner's Signature [Signature] License No. 11447

Other Fee (Specify)		
Plan Ck. Fee	<u>42</u>	<u>90</u>
Constr. Fee	<u>66</u>	<u>00</u>
Elect. Fee		
Plumbing Fee		
Mech. Fee		
Permit Fee		
<b>TOTAL FEE</b>	<b>\$ <u>108</u></b>	<b><u>90</u></b>

FOR DEPARTMENT USE ONLY Plan Ck. \_\_\_\_\_ Valuation \_\_\_\_\_

Minimum Property Setback Distances

Zone M-1 AP No. [Stamp]

Front Setback from Center Line \_\_\_\_\_ R/W \_\_\_\_\_

Rear Setback from Rear Property Line \_\_\_\_\_ R/W \_\_\_\_\_

Side Street Setback from Center Line \_\_\_\_\_ R/W \_\_\_\_\_

Side Setback from Property Line \_\_\_\_\_ R/W \_\_\_\_\_

Side Setback from Property Line \_\_\_\_\_ R/W \_\_\_\_\_

Receipt No. 7055 Check No. \_\_\_\_\_

NOTE: \_\_\_\_\_

Plans P.C. Fee

Revised 6/21/76

Pre-Alter \_\_\_\_\_

Citation No. \_\_\_\_\_

Building Address (823) 823 Norman Rd  
 Owner Los Bradbury  
 Mailing Address 2526 E. Workman Ave  
 City West Covina, Ca Zip 91791 Tel. 213/966 0222  
 Contractor Henry Bush Plumbing  
 Address 1880 W. Baseline  
 City SB CA Zip 92411 Tel. 880 4658  
 State Lic. & Classif. 71177 City Lic. No. 42786  
 Arch., Engr., Designer  
 Address  
 City Zip State Lic. No.  
 Intended Permit Use: Gas Serv/Dwlg  
 Sq. Ft. Size No. Stories No. Dw. Units  
 New  Add  Alter  Repair  Demolition

ISSUED BY: CA/vf DATE 6/1/01 PERMIT # 47480  
 CITY OF SAN BERNARDINO  
 DEPARTMENT OF BUILDING AND SAFETY  
 300 North "D" Street, San Bernardino, CA 92418  
 Tel. (714) 383-5071  
 BUILDING: TYPE CONST. OCC. GRP.  
 TRACT: LOT VALIDATED 116-1-51  
 This is a building permit when properly filled out, signed and validated, and is subject to expiration if work thereunder is suspended for 180 days.

ESTIMATED VALUATION	
ELECTRICAL	
Permit Fee	
TOTAL FEE	

LICENSED CONTRACTOR'S DECLARATION

I hereby affirm that I am licensed under provisions of Chapter 9 (commencing with Section 7000) of Division 3 of the Business and Professions Code, and my license is in full force and effect.

SIGNATURE by Matt DATE 5/1/01

OWNER-BUILDER DECLARATION

I hereby affirm that I am exempt from the Contractor's License Law for the following reason: (Sec. 7031.5, Business and Professions Code: Any city or county which requires a permit to construct, alter, improve, demolish, or repair any structure, prior to its issuance also requires the applicant for such permit to file a signed statement that he is licensed pursuant to the provisions of the Contractor's License Law, Chapter 9 (commencing with Section 7000) of Division 3 of the Business and Professions Code, or that he is exempt therefrom, and the basis for the alleged exemption. Any violation of Section 7031.5 by any applicant for a permit subjects the applicant to a civil penalty of not more than five hundred dollars (\$500).)

- I, as owner of the property, or my employees with wages as their sole compensation, will do the work, and the structure is not intended or offered for sale, (Sec. 7044, Business and Professions Code: The Contractor's License Law does not apply to an owner of property who builds or improves thereon and who does such work himself or through his own employees, provided that such improvements are not intended or offered for sale. If, however, the building or improvement is sold within one year of completion, the owner-builder will have the burden of proving that he did not build or improve for the purpose of sale.)
- I, as owner of the property, an exclusively contracting with licensed contractors to construct the project. (Sec. 7044, Business and Professions Code: The Contractor's License Law does not apply to an owner of property who builds or improves thereon, and who contracts for such projects with a contractor(s) licensed pursuant to the Contractor's License Law.)
- I am exempt under Sec. B. & P.C. for this reason:

Date \_\_\_\_\_ Owner \_\_\_\_\_

WORKERS' COMPENSATION DECLARATION

I hereby affirm that I have a certificate of consent to self-insure, or a certificate of Workers' Compensation Insurance, on a certified copy thereof. (Sec. 3900, Labor Code)

Policy No. 82 45 State Truck Ins Exchg Company

Copy is filed with the city.  Certified copy is hereby furnished.

CERTIFICATE OF EXEMPTION FROM WORKERS' COMPENSATION INSURANCE

(This section need not be completed if the permit is for one hundred dollars (\$100) valuation or less.)

I certify that in the performance of the work for which this permit is issued, I shall not employ any person in any manner so as to become subject to the Workers' Compensation Laws of California.

NOTICE TO APPLICANT: If, after making this Certificate of Exemption you should become subject to the Workers' Compensation provisions of the Labor Code, you must forthwith comply with such provisions or this permit shall be deemed revoked.

CONSTRUCTION LENDING AGENCY

I hereby affirm that there is a construction lending agency for the performance of the work for which this permit is issued. (Sec. 3097, Civil Code.)

Lender's Name \_\_\_\_\_  
 Lender's Address \_\_\_\_\_

I certify that I have read this application and state that the above information is correct. I agree to comply with all city and county ordinances and state laws relating to building construction, and hereby authorize representatives of this city to enter upon the above-mentioned property for inspection purposes.

Signature of Applicant by Matt Date 6/1/01

Mailing Address \_\_\_\_\_  
 City, State, Zip Same as above

PLUMBING	
1 gas serv	2.00
Permit Fee	10.00
TOTAL FEE	12.00

HEATING AND A.C.	
Permit Fee	
TOTAL FEE	

PERMIT	ACCOUNT NUMBER	AMOUNT
Plan Chk. Dep.	01-009-411	
Plan Chk. Bal.	01-009-411	
Building	01-009-222	
Mechanical	01-009-223	12.00
Strong Motion	72-816-000	
Storm Drain	48-009-495	
Parks & Rec.	43-009-413	
Sewer Conn.		
Sewer Cap		
TOTAL		12.00

REMARKS:

ZONE: \_\_\_\_\_ BY: \_\_\_\_\_

MINIMUM SETBACK DISTANCES:  
 Front Setback From Center Line \_\_\_\_\_  
 Rear Setback From Rear Property Line \_\_\_\_\_  
 Side Street Setback From Center Line \_\_\_\_\_  
 Side Setback From Property Line \_\_\_\_\_

FINAL DATE 5/22/01 INSPECTOR J. Hedrich

STRUCTURE	PLUMBING		HEATING & AIR COND.			ELECTRICAL
SETBACK	LAVATORY	TOILET	A.C. UNIT			
EXCAVATION	BATHTUB	FL. DRAIN	FL. FURN.			
FORMS	SHOWER	SEWER	WALL FURN.			SERVICE
FOUND. REINF.	SINK	SEWER ALT.	F.A.U.			POOL
REINF. STEEL	LAUND. TUB	GAS SER.	EXH. FAN			SPA
GROUT	AUTO WASH.	WATER HTR.	EVAP. CLR.			TEMP. POLE
BOND BEAM	GAS DRYER	FLOOR SNK.	DUCT ALT.			SIGN
LUMBER GR.	URINAL	DRINK FTN.				BALLAST
FRAMING	SPRINKLER	SPA/PL. HTR.				MBL. HOME
ROOFING	POOL					
VENTILATION	SPA					

FIRE ZONE ROOFING						
FIREPLACE						
SPARK ARRESTOR						
GAR. FIREWALL						
LATHING	GROUND PLUMB.		A.C. UNIT		UNDERGROUND	
MESH	ROUGH PLUMB.		HEATING (ROUGH)		BONDING	
INSULATION/SOUND	SEWER OR SEPTIC TANK		DUCT WORK		ROUGH WIRING	
FINISH GRADING	GAS (ROUGH)		HEATING (FINAL)		METER LOOP	
	GAS (FINAL)				TEMP. POLE	
CERT. OCC.	WATER HEATER				SERVICE	
	WATER SYSTEM					

N.

W.

E.

S.

SEWER CAPACITY:

SEWER CONNECTION:

STORM DRAIN:

PARKS & REC.:

INSPECTORS SIGNATURES/INITIALS

Build #g 023 Norman Road

Owner \_\_\_\_\_

City of San Bernardino

Mailing Address \_\_\_\_\_

City \_\_\_\_\_ Zip \_\_\_\_\_ Tel. \_\_\_\_\_

Contractor Warren Duncan Equipment

Address 1700 Pennsylvania Ave

City colton Zip 92324 Tel. 825-1546

State Lic. & Classif. 251693 City Lic. No. pd

Arch., Engr., Designer \_\_\_\_\_

Address \_\_\_\_\_

City \_\_\_\_\_ Zip \_\_\_\_\_ State Lic. No. \_\_\_\_\_

Intended Permit Uses family dwell

Sq. Ft. Size \_\_\_\_\_ No. Stories \_\_\_\_\_ No. Dw. Units \_\_\_\_\_

New  Add  Alter  Repair  Demolition

280-202-11/pm DATE 8/8/88 PERMIT No. 74481

**CITY OF SAN BERNARDINO**  
**DEPARTMENT OF BUILDING AND SAFETY**  
 300 North "D" Street, San Bernardino, CA 92418  
 Tel. (714) 384-5071

BUILDING: TYPE CONST. \_\_\_\_\_ OCC. GRP. \_\_\_\_\_

TRACT: \_\_\_\_\_ LOT \_\_\_\_\_ VALIDATED 8/8/88

*This is a building permit when properly filled out, signed and validated, and is subject to expiration if work thereunder is suspended for 180 days.*

demolish & clear lot from s.b. purchasing agent PO # 903240

ESTIMATED VALUATION	3340.00
ELECTRICAL	
PLUMBING	
HEATING AND A.C.	
Permit Fee	
TOTAL FEE	

**LICENSED CONTRACTOR'S DECLARATION**

I hereby affirm that I am licensed under provisions of Chapter 9 (commencing with Section 7000) of Division 3 of the Business and Professions Code, and my license is in full force and effect.

SIGNATURE Warren Duncan DATE 8/8/88

**OWNER-BUILDER DECLARATION**

I hereby affirm that I am exempt from the Contractor's License Law for the following reason: (Sec. 7031.5, Business and Professions Code: Any city or county which requires a permit to construct, alter, improve, demolish, or repair any structure, prior to its issuance also requires the applicant for such permit to file a signed statement that he is licensed pursuant to the provisions of the Contractor's License Law, Chapter 9 (commencing with Section 7000) of Division 3 of the Business and Professions Code, or that he is exempt therefrom, and the basis for the alleged exemption. Any violation of Section 7031.5 by any applicant for a permit subjects the applicant to a civil penalty of not more than five hundred dollars (\$500).

I, as owner of the property, or my employees with wages as their sole compensation, will do the work, and the structure is not intended or offered for sale. (Sec. 7044, Business and Professions Code: The Contractor's License Law does not apply to an owner of property who builds or improves thereon and who does such work himself or through his own employees, provided that such improvements are not intended or offered for sale. If, however, the building or improvement is sold within one year of completion, the owner-builder will have the burden of proving that he did not build or improve for the purpose of sale.)

I, as owner of the property, am exclusively contracting with licensed contractors to construct the project. (Sec. 7044, Business and Professions Code: The Contractor's License Law does not apply to an owner of property who builds or improves thereon, and who contracts for such projects with a contractor(s) licensed pursuant to the Contractor's License Law.)

I am exempt under Sec. \_\_\_\_\_ B. & P.C. for this reason \_\_\_\_\_

**WORKERS' COMPENSATION DECLARATION**

I hereby affirm that I have a certificate of consent to self-insure, or a certificate of Workers' Compensation Insurance, or a certified copy thereof. (Sec. 3800, Labor Code)

Policy No. AW50144371 Company Western/Ver Ins

Copy is filed with the city.  Certified copy is hereby furnished.

**CERTIFICATE OF EXEMPTION FROM WORKERS' COMPENSATION INSURANCE**

(This section need not be completed if the permit is for one hundred dollars (\$100) valuation or less.)

I certify that in the performance of the work for which this permit is issued, I shall not employ any person in any manner so as to become subject to the Workers' Compensation Laws of California.

Date \_\_\_\_\_ Owner \_\_\_\_\_

**NOTICE TO APPLICANT: If, after making this Certificate of Exemption you should become subject to the Workers' Compensation provisions of the Labor Code, you must forthwith comply with such provisions or this permit shall be deemed revoked.**

**CONSTRUCTION LENDING AGENCY**

I hereby affirm that there is a construction lending agency for the performance of the work for which this permit is issued. (Sec. 3097, Civil Code.)

Lender's Name \_\_\_\_\_

Lender's Address \_\_\_\_\_

I certify that I have read this application and state that the above information is correct, I agree to comply with all city and county ordinances and state laws relating to building construction, and hereby authorize representatives of this city to enter upon the above-mentioned property for inspection purposes.

Signature of applicant Warren Duncan Date 8/8/88

Mailing Address \_\_\_\_\_

City, State, Zip \_\_\_\_\_

PERMIT	ACCOUNT NUMBER	AMOUNT
Plan Chk. Dep.	001-000-41731	
Plan Chk. Bal.	001-000-41731	
Building	001-000-41330	63.00
Mechanical	001-000-41331	
Strong Motion	772-181-24591	.60
Storm Drain	248-000-41818	
Parks & Rec.	243-000-41732	
Sewer Conn.	245-000-41822	
Sewer Cap		
Signs	001-000-41332	
Cultural D.C.	001-000-41335	
<b>TOTAL</b>		<b>63.60</b>

REMARKS: \_\_\_\_\_

ZONE: \_\_\_\_\_ BY: \_\_\_\_\_

**MINIMUM SETBACK DISTANCES:**

Front Setback From Center Line \_\_\_\_\_

Rear Setback From Rear Property Line \_\_\_\_\_

Side Street Setback From Center Line \_\_\_\_\_

Side Setback From Property Line \_\_\_\_\_

FINAL DATE 8-30-88 INSPECTOR mon



*Handwritten signatures and notes at the top of the page.*

INSPECTORS SIGNATURES/INITIALS

SEWER CAPACITY:  
SEWER CONNECTION:  
STORM DRAIN:  
MARKS & REC.:

*Final 5/30/88 MWS*  
*Not complete 8/22/88*  
POOL FENCE & S/C GATES

STRUCTURE	PLUMBING	HEATING & AIR COND.	ELECTRICAL
ETBACK	LAVATORY	TOILET	A.C. UNIT
CAVATION	BATHUB	FL. DRAIN	FL. FURN.
ORMS	SHOWER	SEWER	WALL FURN.
OUND, REINF.	SINK	SEWER ALT.	F.A.U.
REINF. STEEL	LAUND. TUB	GAS SER.	EXH. FAN
ROUT	AUTO WASH.	WATER HTR.	EVAP. CLR.
OND BEAM	GAS DRYER	FLOOR SNK.	DUCT ALT.
UMBER GR.	URNAL	DRINK FTN.	
RAMING	SPRINKLER	SPA/PL. HTR.	
ROOFING	POOL		
VENTILATION	SPA		
IRE ZONE ROOFING			
IREPLACE			
PARK ARRESTOR			
BAR. FIREWALL			
ATHING	GROUND PLUMB.	A.C. UNIT	UNDERGROUND
ESH	ROUGH PLUMB.	HEATING (ROUGH)	BONDING
NSULATION/SOUND	SEWER OR SEPTIC TANK	DUCT WORK	ROUGH WIRING
FINISH GRADING	GAS (ROUGH)	HEATING (FINAL)	METER LOOP
ERT. OCC.	WATER HEATER		TEMP. POLE
	WATER SYSTEM		SERVICE
		FINAL INSP.	FINAL INSP.

JOB ADDRESS: 867 Norman Road

APN: 280-202-09

107



BUILDING DEVELOPMENT PERMIT

CITY OF SAN BERNARDINO
300 North "D" Street • San Bernardino, CA 92418

DEPARTMENT OF PLANNING AND BUILDING SERVICES
Information — (909) 384-5071 Inspections — (909) 384-LINK

PERMIT NUMBER

No 98174

DATE 10/05/94

PLAN CK. NO.

Job Address: 867 Norman Road APN: 280-202-09

Major Cross Sts: Waterman Avenue TRACT/LOT:

DESCRIPTION OF PROJECT: Electric Box Change Out 100 AMP

NO. ROOMS: 4 NO. STORIES: 1 SQ. FT.: 1,100

OWNER: Johnny Evans OWNER/BLDR. YES X NO

MAILING ADDRESS: 867 Norman Road

CITY/STATE: San Bernardino, CA ZIP: 92408 TEL:

APPLICANT/CONTRACTOR: Owner

ADDRESS:

CITY/STATE: ZIP: TEL:

CONTRACTOR'S STATE LIC. #: BUS. LICENSE:

(OFFICIAL USE ONLY)

BUILDING CODE REVIEW

Pre-inspection Rpt. (attach Copy to Permit)

Construction Type Occupancy Type

Sprinklers: Yes No

Flood Plain: Yes No Zone

High Wind: Yes No Zone

High Fire: Yes No Zone

Workman's Comp. Insurance Yes No

Issued by

Expiration date:

Comments:

PLANNING REVIEW

Planning Case File:

Zone: By:

Comments:

CODE ENFORCEMENT

File/Project #: 3226 N/F

Comments:

Before Issuing Permit -- Verify that the following applicable fees have been paid.

6024 - Sewer Capacity Fees:

Date:

Recpt. No.:

School District Fees:

Date:

Receipt No.: 673573

By: G. Franske/kdw

Estimated Valuation: Bldg. Construction:

Electrical: 100 AMP Service 18.50

Permit Fee: \$15 Total Elec. Fees 33.50

Plumbing:

Permit Fee: \$15 Total Plumb. Fees:

Heating & A/C

Permit Fee: \$15 Total HVAC Fees:

BUILDING/DEV. SVCS. DIVISIONS

41331 Total Elec/Plumb/Htg. 33.50

41731 Pin. Check Dep.

41731 Plan Check Fees

41330 Building Permit Fees

41330 Investigation Fees

41305 Sign Permit Fees

41305 C. of O. Fee

24591 Strong Motion Fees

PLANNING DIVISION

41720 C. Of O. Fee

41766 Zoning Consistency Review Fee

41720 Plan Review Fee

ENGINEERING DIVISION

41818 Storm Drain Fees

41822 Sewer Conn. Fees

41803 Traffic Signal Fees

PARK & RECREATION

41732 Park Development Fees

CULTURAL DEVELOP. FUND

41335 Cultural Development Fees

Total Fees Due: 33.50

EXPIRATION

This permit shall be void and of no further force or effect if work is not commenced within 180 days or if work is suspended or abandoned for a period of 180 days or more after work is commenced. DEMOLITION PERMITS SHALL EXPIRE WITHIN 90 DAYS.

APPLICANT / PROJECT OWNER RESPONSIBILITY

- 1. The project address must be visible from street. Check address visibility prior to calling for inspections (UBC Section 513).
2. Lot corners/property lines must be properly staked in order to do a setback inspection. If neighboring structures appear not to have the proper setbacks a field survey by a licensed land surveyor shall be required (UBC Section 305[a]).
3. City "approved" plans and job inspection card must be on project site, available for Building Inspector's examination (UBC Section 303[b]).
4. The Department of Building and Safety must be called to make progress inspections (UBC Section 305[a]).
5. All work is to be inspected prior to covering; work covered without City inspection must be uncovered at owner's/contractor's expense (UBC Section 305[a]).
6. The project is to be built in accordance with City approved plans. Deviations from approved plans must be approved in writing from the City (UBC Section 303[a]).
7. The owner must obtain a Certificate of Occupancy from City prior to occupying the building or using the project (UBC Section 308[a]).

LIBRARY OF CONGRESS  
PHOTODUPLICATION SERVICE  
5101 MARSHFIELD DRIVE  
FISHERS, MD 21038  
301 708 8400

DATE  
BY  
NO. OF VOLS.  
SERIALS ACQUISITION  
UNIVERSITY MICROFILMS  
SERIALS ACQUISITION  
SERIALS ACQUISITION

DATE  
BY  
NO. OF VOLS.  
SERIALS ACQUISITION  
UNIVERSITY MICROFILMS  
SERIALS ACQUISITION  
SERIALS ACQUISITION

DATE  
BY  
NO. OF VOLS.  
SERIALS ACQUISITION  
UNIVERSITY MICROFILMS  
SERIALS ACQUISITION  
SERIALS ACQUISITION

DATE  
BY  
NO. OF VOLS.  
SERIALS ACQUISITION  
UNIVERSITY MICROFILMS  
SERIALS ACQUISITION  
SERIALS ACQUISITION



# BUILDING DEVELOPMENT PERMIT

CITY OF SAN BERNARDINO  
300 North "D" Street • San Bernardino, CA 92418

DEPARTMENT OF PLANNING AND BUILDING SERVICES  
Information — (909) 384-5071 Inspections — (909) 384-LINK

<b>PERMIT NUMBER</b> <u>98174</u>
<b>DATE</b> <u>10-5-94</u>
<b>PLAN CK. NO.</b> _____

Job Address: 867 Norman Rd APN: \_\_\_\_\_  
 Major Cross Sts: Waterman TRACT/LOT: \_\_\_\_\_  
 DESCRIPTION OF PROJECT: Electric Box Change out 100 AMP

NO. ROOMS: 4 NO. STORIES: 1 SQ. FT.: 1100  
 OWNER: Johnny L. Evans OWNER/BLDR. YES  NO   
 MAILING ADDRESS: 867 Norman Rd  
 CITY/STATE: San Bernardino CA ZIP: 92408 TEL: \_\_\_\_\_  
 APPLICANT/CONTRACTOR: OWNER  
 ADDRESS: \_\_\_\_\_  
 CITY/STATE: \_\_\_\_\_ ZIP: \_\_\_\_\_ TEL: \_\_\_\_\_  
 CONTRACTOR'S STATE LIC. #: \_\_\_\_\_ BUS. LICENSE: \_\_\_\_\_

**(OFFICIAL USE ONLY)**

**BUILDING CODE REVIEW**

Pre-inspection Rpt. \_\_\_\_\_  
 (attach Copy to Permit)  
 Construction Type \_\_\_\_\_ Occupancy Type \_\_\_\_\_  
 Sprinklers: Yes \_\_\_\_\_ No \_\_\_\_\_  
 Flood Plain: Yes \_\_\_\_\_ No \_\_\_\_\_ Zone \_\_\_\_\_  
 High Wind: Yes \_\_\_\_\_ No \_\_\_\_\_ Zone \_\_\_\_\_  
 High Fire: Yes \_\_\_\_\_ No \_\_\_\_\_ Zone \_\_\_\_\_

Workman's Comp. Insurance  
 Yes \_\_\_\_\_ No \_\_\_\_\_  
 Issued by \_\_\_\_\_  
 Expiration date: \_\_\_\_\_

Comments: \_\_\_\_\_

**PLANNING REVIEW**

Planning Case File: \_\_\_\_\_  
 Zone: \_\_\_\_\_ By: \_\_\_\_\_  
 Comments: \_\_\_\_\_

**CODE ENFORCEMENT**

File/Project #: 3226 N/F  
 Comments: \_\_\_\_\_

*Before Issuing Permit — Verify that the following applicable fees have been paid.*

6024 - Sewer Capacity Fees:  
 Date: \_\_\_\_\_  
 Recpt. No. \_\_\_\_\_  
 School District Fees:  
 Date: \_\_\_\_\_

Receipt No.: 673573  
 By: GERU

Estimated Valuation: \_\_\_\_\_  
 Bldg. Construction: 100 AMP SERVICES

Electrical: 100 AMP SERVICE  
 Permit Fee: \$15  
 Total Elec. Fees: 33.50

Plumbing:  
 Permit Fee: \$15  
 Total Plumb. Fees: \_\_\_\_\_

Heating & A/C  
 Permit Fee: \$15  
 Total HVAC Fees: \_\_\_\_\_

**BUILDING/DEV. SVCS. DIVISIONS**

41331	Total Elec/Plumb/Htg.	<u>33.50</u>
41731	Pln. Check Dep.	_____
41731	Plan Check Fees	_____
41330	Building Permit Fees	_____
41330	Investigation Fees	_____
41305	Sign Permit Fees	_____
41305	C. of O. Fee	_____
24591	Strong Motion Fees	_____

**PLANNING DIVISION**

41720	C. Of O. Fee	_____
41766	Zoning Consistency Review Fee	_____
41720	Plan Review Fee	_____

**ENGINEERING DIVISION**

41818	Storm Drain Fees	_____
41822	Sewer Conn. Fees	_____
41803	Traffic Signal Fees	_____

**PARK & RECREATION**

41732	Park Development Fees	_____
-------	-----------------------	-------

**CULTURAL DEVELOP. FUND**

41335	Cultural Development Fees	_____
-------	---------------------------	-------

**Total Fees Due:** 33.50

**EXPIRATION**

This permit shall be void and of no further force or effect if work is not commenced within 180 days or if work is suspended or abandoned for a period of 180 days or more after work is commenced. DEMOLITION PERMITS SHALL EXPIRE WITHIN 90 DAYS.

**APPLICANT / PROJECT OWNER RESPONSIBILITY**

- The project address must be visible from street. Check address visibility prior to calling for inspections (UBC Section 513).
- Lot corners/property lines must be properly staked in order to do a setback inspection. If neighboring structures appear not to have the proper setbacks a field survey by a licensed land surveyor shall be required (UBC Section 305(a)).
- City "approved" plans and job inspection card must be on project site, available for Building Inspector's examination (UBC Section 303(b)).
- The Department of Building and Safety must be called to make progress inspections (UBC Section 305(a)).
- All work is to be inspected prior to covering; work covered without City inspection must be uncovered at owner's/contractor's expense (UBC Section 305(a)).
- The project is to be built in accordance with City approved plans. Deviations from approved plans must be approved in writing from the City (UBC Section 303(a)).
- The owner must obtain a Certificate of Occupancy from City prior to occupying the building or using the project (UBC Section 308(a)).

CITY OF SAN BERNARDINO PLANNING AND BUILDING SERVICES DEPARTMENT

BUILDING DEVELOPMENT PERMIT APPLICATION

BUILDING DEVELOPMENT PERMIT CERTIFICATIONS

**WORKMAN'S COMPENSATION DECLARATION / EXEMPTION:**

This section need not be completed if the work to be performed under this permit is valued at one hundred (\$100) or less. I certify that in the performance of the work for which this permit is issued, I shall not employ any person in any manner so as to become subject to Workers' Compensation Laws of California.

APPLICANT SIGNATURE \_\_\_\_\_ Date \_\_\_\_\_  
 NOTICE TO APPLICANT: If, after making this Certificate of Exemption, you should become subject to the Workers' Compensation provisions of the Labor Code, you must forthwith comply with such provisions or this permit shall be deemed revoked.

**WORKERS' COMPENSATION DECLARATION:**

I hereby affirm that I have a certificate of consent to self-insure, or a certificate of Workers' Compensation Insurance, or a certified copy thereof (Sec. 3800, Lab. C.)

Certified copy is hereby furnished.  Certified copy is already filed with the Planning and Building Services Department of the City of San Bernardino

Workman's Compensation Carrier: \_\_\_\_\_ Policy No. \_\_\_\_\_ Exp. Date \_\_\_\_\_

**LICENSED CONTRACTORS DECLARATION:**

I hereby affirm that I am licensed under provisions of Chapter 9 (commencing with Section 7000) of Division 3 of the Business and Professions Code, and my license is in full force and effect.

CONTRACTOR'S SIGNATURE \_\_\_\_\_ Date \_\_\_\_\_

**CONSTRUCTION LENDING AGENCY:**

I hereby affirm that there is a construction lending agency for the performance of the work for which this permit is issued. (Sec. 3097, Civil Code).

Lender's Name \_\_\_\_\_ Lender's Address \_\_\_\_\_

No Construction Lender

SIGNATURE \_\_\_\_\_ Date \_\_\_\_\_

**OWNER-BUILDER DECLARATION:**

I hereby affirm that I am EXEMPT FROM THE CONTRACTOR'S LICENSE LAW for the following reason (Sec. 7031.5 Business and Professions Code: Any city or county which requires a permit to construct, alter, improve, demolish, or repair any structure, prior to its issuance, also requires the applicant for such permit to file a signed statement that he is licensed pursuant to the provisions of the Contractor's License Law (Chapter 9 (commencing with Section 7000) of Division 3 of the Business and Professions Code) or that he is exempt therefrom and the basis for the alleged exemption. Any violation of Section 7031.5 by any applicant for a permit subjects the applicant to a civil penalty of not more than five hundred dollars (\$500.00):

SIGNATURE: Johnny L. Evans \_\_\_\_\_ Date \_\_\_\_\_

I, as owner of the property, or my employees with wages as their sole compensation; WILL DO THE WORK, and the structure is not intended or offered for sale (Sec. 7044, Business and Professions Code; The Contractor's License Law does not apply to an owner of property who builds or improves thereon, and who does such work himself or through his own employees, provided that such improvements are not intended or offered for sale. If, however the building or improvement is sold within one year of completion, the owner-builder will have the burden of proving that he did not build or improve for the purpose of sale).

SIGNATURE: Johnny L. Evans \_\_\_\_\_ Date \_\_\_\_\_

I, as owner of the property, am EXCLUSIVELY CONTRACTING with licensed contractors to construct the project (Sec. 7044, Business and Professions Code; The Contractor's License Law does not apply to an owner of property who builds or improves thereon, and who contracts for such projects with a contractor(s) licensed pursuant to the Contractor's License Law). Contractor's list must be attached.  Yes  No

SIGNATURE \_\_\_\_\_ Date \_\_\_\_\_

I am exempt under Sec. \_\_\_\_\_ Business and Professions Code for this reason:

Owner ID verified by driver's license.  Yes  No Driver's License No. \_\_\_\_\_ Expires: \_\_\_\_\_

Verification of Ownership by (type of document, i.e. - property tax bill or deed): \_\_\_\_\_

**DIVISION OF INDUSTRIAL SAFETY PERMIT CERTIFICATION:**

I hereby certify that no excavation five (5) or more feet in depth into which a person is required to descend, will be made in connection with work authorized by this permit, and that no building structure, scaffolding, falsework, or demolition or dismantling thereof, will be more than thirty-six (36) feet high. (Chap. 3.2, Grp 2, Art 2, Sec. 341, Title 8, California Administrative Code).

As owner-builder, I will not employ anyone to do work which would require a permit from the Division of Industrial Safety, as noted above, unless such person has a permit to do such work from the Division.

SIGNATURE \_\_\_\_\_ Date \_\_\_\_\_

Division of Industrial Safety Permit No. \_\_\_\_\_

**HAZARDOUS MATERIALS AND EMISSIONS CERTIFICATION**

1. Will the applicant or present or future building occupant need to file and certify a Business Plan for emergency response to a release or threatened release of a hazardous material?

Yes  No   
 (Section 25505 of the California Health and Safety Code requires, with some exceptions, that a Business Plan be filed with the County of San Bernardino by every business which has at any one time during a reported year a quantity of hazardous materials equal to or greater than a weight of 500 pounds, or a volume of 55 gallons, or 200 cubic feet of compressed gas at standard temperature and pressure).

2. Does or will the applicant or present or future building occupant need to file a registration form for acutely hazardous materials?

Yes  No   
 (Section 25533 of the California Health and Safety Code, with some exceptions, requires registration with the County of San Bernardino by each business which at any one time has on hand a quantity of acutely hazardous materials equal to or greater than a weight of 500 pounds, or a volume of 55 gallons, or 200 cubic feet of compressed gas at standard temperature and pressure).

3. Does or will the applicant or present or future building occupant need to prepare an RMPP (Risk Management and Prevention Program for acutely hazardous materials)?

Yes  No   
 (Section 25534 of the California Health and Safety Code provides that the County of San Bernardino may require the preparation, certification and filing with the County of an RMPP by businesses which are required to register acutely hazardous materials with the County).

4. If an RMPP is presently required, has Section 25534 of the California Health and Safety Code been fully complied with?

Yes  No

5. Does or will the applicant or present or future building occupant require for the work which is the subject of this application a permit for such construction or modification from the South Coast Air Quality Management District or from any other air pollution control district or agency?

Yes  No

(Section 65850.2 of the California Government Code requires that the requested information be furnished on applications for non-residential building permits).

6. Will any part of the facility to be constructed under this permit be within 1000 feet from the outer boundaries of a school?

Yes  No

(If "yes", the facility must meet the requirement of Sections 25534 and 42303 of the California Health and Safety Code).

7. If a permit from the South Coast Air Quality Management District or other air pollution control district or agency is required for the work which is the subject of this application, have all of the disclosures prescribed by California Health and Safety Code Section 42303 been made?

Yes  No

(If "yes", attach certificate of compliance from the appropriate air pollution control officer). Certificate of compliance: I certify that under penalty of perjury the information given above is correct. I agree to comply with all state laws and city ordinances regarding Hazardous Materials and Emissions.

SIGNATURE \_\_\_\_\_ Date \_\_\_\_\_

**CERTIFICATE OF COMPLIANCE AND AUTHORIZATION OF ENTRY:** I certify that I have read this application and state that the information given is correct. I agree to comply with all state laws and city ordinances relating to building construction, and authorize representatives of the City of San Bernardino to enter upon the above-described property for inspection purposes.

SIGNATURE OF LEGAL OWNER(S) Johnny L. Evans \_\_\_\_\_ Date \_\_\_\_\_

and / or \_\_\_\_\_ Date \_\_\_\_\_

AUTHORIZED APPLICANT \_\_\_\_\_ Date \_\_\_\_\_



BUILDING DEVELOPMENT PERMIT

CITY OF SAN BERNARDINO
300 North "D" Street • San Bernardino, CA 92418

PERMIT NUMBER

98174

DEPARTMENT OF PLANNING AND BUILDING SERVICES
Information — (909) 384-5071 Inspections — (909) 384-LINK

DATE 10/05/94

PLAN CK. NO.

Job Address: 867 Norman Road APN: 280-202-09

Major Cross Sts: Waterman Avenue TRACT/LOT:

DESCRIPTION OF PROJECT: Electric Box Change Out 100 AMP

NO. ROOMS: 4 NO. STORIES: 1 SQ. FT.: 1,100

OWNER: Johany Evans OWNER/BLDR. YES X NO

MAILING ADDRESS: 867 Norman Road

CITY/STATE: San Bernardino, CA ZIP: 92408 TEL.:

APPLICANT/CONTRACTOR: Owner

ADDRESS:

CITY/STATE: ZIP: TEL.:

CONTRACTOR'S STATE LIC. #: BUS. LICENSE:

(OFFICIAL USE ONLY)

Estimated Valuation:
Bldg. Construction:

BUILDING CODE REVIEW

Pre-inspection Rpt.
(attach Copy to Permit)

Construction Type Occupancy Type
Sprinklers: Yes No
Flood Plain: Yes No Zone
High Wind: Yes No Zone
High Fire: Yes No Zone

Electrical:
100 AMP Service 18.50

Permit Fee: \$15
Total Elec. Fees 33.50

Workman's Comp. Insurance
Yes No
Issued by
Expiration date:

Plumbing:
Permit Fee: \$15
Total Plumb. Fees:

Comments:

Heating & A/C
Permit Fee: \$15
Total HVAC Fees:

PLANNING REVIEW

Planning Case File:
Zone: By:
Comments:

BUILDING/DEV. SVCS. DIVISIONS
41331 Total Elec/Plumb/Htg. 33.50
41731 Pln. Check Dep.
41731 Plan Check Fees
41330 Building Permit Fees
41330 Investigation Fees
41305 Sign Permit Fees
41305 C. of O. Fee
24591 Strong Motion Fees

CODE ENFORCEMENT

File/Project #: 3226 N/F
Comments:

PLANNING DIVISION
41720 C. Of O. Fee
41766 Zoning Consistency Review Fee
41720 Plan Review Fee
ENGINEERING DIVISION
41818 Storm Drain Fees
41822 Sewer Conn. Fees
41803 Traffic Signal Fees
PARK & RECREATION
41732 Park Development Fees
CULTURAL DEVELOP. FUND
41335 Cultural Development Fees

Before Issuing Permit -- Verify that the following applicable fees have been paid.

6024 - Sewer Capacity Fees:
Date:
Recpt. No.
School District Fees:
Date:

Receipt No.: 673573
By: G. Franske/kdw

Total Fees Due: 33.50

EXPIRATION

This permit shall be void and of no further force or effect if work is not commenced within 180 days or if work is suspended or abandoned for a period of 180 days or more after work is commenced. DEMOLITION PERMITS SHALL EXPIRE WITHIN 90 DAYS.

APPLICANT / PROJECT OWNER RESPONSIBILITY

- 1. The project address must be visible from street. Check address visibility prior to calling for inspections (UBC Section 513).
2. Lot corners/property lines must be properly staked in order to do a setback inspection. If neighboring structures appear not to have the proper setbacks a field survey by a licensed land surveyor shall be required (UBC Section 305[a]).
3. City "approved" plans and job inspection card must be on project site, available for Building Inspector's examination (UBC Section 303[b]).
4. The Department of Building and Safety must be called to make progress inspections (UBC Section 305[a]).
5. All work is to be inspected prior to covering; work covered without City inspection must be uncovered at owner's/contractor's expense (UBC Section 305[a]).
6. The project is to be built in accordance with City approved plans. Deviations from approved plans must be approved in writing from the City (UBC Section 303[a]).
7. The owner must obtain a Certificate of Occupancy from City prior to occupying the building or using the project (UBC Section 308[a]).

**CITY OF SAN BERNARDINO PLANNING AND BUILDING SERVICES DEPARTMENT  
BUILDING DEVELOPMENT PERMIT INSPECTION APPROVALS**

**CALL FOR INSPECTION**

Requests for inspection shall be made in advance by calling 909/ 384-LINK (384-5465) by 2:00 p.m. of the day prior to the day needed for inspection.

**INSPECTION APPROVAL RECORD**

Do not proceed until previous inspection block has been approved, if applicable.

INSPECTION ITEM	COMMENTS	OK DATE	INSPECTOR
Power Pole/Meter Loop			
Rough Grading (Eng. Insp.)			
Setback			
Excavation/Forms/Steel/Footings			
Ground Plumbing			
Electrical Ground/Bounding			
Underslab Conduit/Ducts			
Slab Grade			
Masonry & Steel			
Masonry Grout			
Roof Sheathing			
Shear Nail			
Framing and Ventilation			
Rough Heating/Vents/A.C.			
Rough Electrical <u>Service</u>	A Smoke DET	10-13-94	CBH
Rough Plumbing/Vents			
Rough Fire Sprinkler			
Insulation & Certificate			
Stucco-Mesh or Exterior Siding			
Lath or Drywall Nailing			
Stucco Scratch			
Stucco Brown			
Sewer/Sewage Disposal			
Water Service			
T-Bar			
Gas Line Air Test			
Roof Covering			
Pool Pre-Gunite			
Pool Pre-Plaster			
Demolition			
Final Electrical			
Final Plumbing			
Final Heating/A.C./Refrig.			
Final Grading (Eng. Insp.)			
Planning Requirements			
Final Fire Approval			
Final Construction			
Health Dept. Approval			

Final Inspection — OK to Occupy \_\_\_\_\_ INSPECTOR \_\_\_\_\_ DATE \_\_\_\_\_

(Signed When Applicable) WHEN SIGNED, THIS PERMIT IS YOUR CERTIFICATE OF OCCUPANCY.

# INSPECTION RECORD

Post in a safe, conspicuous place at front of job. Provide street address when calling for inspection. Have plans available on job at time of inspection.

— Building Inspection Division —


(909) 384-5071 - Office • (909) 384-5078 - Inspection Request

Hours: Monday - Thursday — 7:30 a.m. to 5:30 p.m.

Friday (Alternating) — 7:30 a.m. to 4:30 p.m.

**Notice to Owner: Do Not Conceal Work Until Inspected and Signed Off by the Inspector.**

*Call for final inspection of every job. This permit will expire if work is suspended or abandoned for a period of 180 days.*

CODE #	INSPECTION TYPE	DATE	INITIALS	CODE #	INSPECTION TYPE	DATE	INITIALS
<b>Structural</b>				<b>Electrical</b>			
00010	Rough Grading			00070	Temp Power Pole		
00020	Setbacks			00060	Underground Electrical		
00030	Foundation/Figs.			00162	UFER		
00040	Slab Grade			00160	Rough Electrical		
00080	Pool Pre-Gunite			00275	Electrical Service		
00090	Pool Pre-Plaster			00165	Misc. Electrical		
00100	Masonry & Steel (1st lift)			<b>Plumbing</b>			
00110	Masonry & Steel (2nd lift)			00050	Underground Plumbing		
00111	Masonry & Steel (3rd lift)			00220	Sewer/Sewage Disposal		
00112	Masonry & Steel (4th lift)			00230	Water Service		
00115	Roof Sheathing			00170	Rough Plumbing		
00120	Roof Covering			00260	Gas Piping/Air Test		
00130	Shear Nailing			00235	Misc. Plumbing		
00140	Framing			<b>Mechanical</b>			
00180	Insulation			00150	Rough Mechanical		
00190	Exterior Lath or Siding			00155	Misc. Mechanical		
00200	Stucco Scratch			<b>Final Inspections</b>			
00210	Stucco Brown			00310	Irrigation/Landscaping		
00240	Drywall			00410	Planning Requirements		
00150	T-Bar			00400	Engineering Dept. Final		
00125	Reroof			00420	Health Dept. Approval		
00320	Demolition			00415	Fire Dept. Approval		
00460	Misc.			00280	Final Electrical		
<b>Other</b>				00290	Final Plumbing		
00470	Mobile Home Install			00300	Final Mechanical		
00480	Awnings/Porches			00350	Final Construction	7-26-00	

Comments:

---



---



---



---



---

### Permittee Responsibility

- The project address must be visible from street, check address visibility prior to calling for inspections (UBC 502).
- City "approved" plans must be on project site, available for Building Inspectors examination (UBC 106.4). City Inspectors will not make inspection without approved plans. The project is to be built in accordance with the approved plans and applicable Code requirements (UBC 108).
- The Building Inspection Division must be called to make progress inspections (UBC 108).
- All work is to be inspected prior to covering; work covered without City Inspection must be uncovered at owner's/contractor's expense (UBC 108)
- The owner must obtain a Certificate of Occupancy from City prior to occupying the building or using the project (UBC 109).



Suite #:

Inspector Area: 4

Permit #: B0001519

Address: 707 E NORMAN RD SB

Parcel #: 0280-192-20-0000

Owner: MILLER GARY

Contractor:


Workers Comp; N

Date Issued:

Permit Type: BLDG

Phone #:

Phone #:



\*\*\*\*\* ELECTRICAL \*\*\*\*\*

Multi-Family Sq Ft:	0	Dwellings Sq Ft:	0	Commercial Sq Ft:	0
Service to 600 volts/ 200 amps:	0	<b>Power Apparatus.....</b>		to 1 HP/KW/KVA:	0
to 600 volts/1000 amps:	0			to 10 HP/KW/KVA:	0
> 600 volts/1000 amps:	0			to 50 HP/KW/KVA:	0
Temp Power Pole:	0			to 100 HP/KW/KVA:	0
Temp Distribution System:	0			> 100 HP/KW/KVA:	0
Recep/Switch/Outlets:	0			Busways:	0
Lighting Fixtures:	0			Miscellaneous Apparatus:	0
Pole/Platform Lighting Fixtures:	0			Electrical Meter Reset:	0
Theatrical Lighting Fixtures:	0			Each Additional Meter same lot:	0
Residential Appliance to 1 HP:	0			Electrical Meter Reset w/other work:	0
NonResidential Appliance to 1 HP:	0				

\*\*\*\*\* MECHANICAL \*\*\*\*\*

Furnace to 100K BTU:	0	<b>Boilers/Compressors.....</b>	
Over 100K BTU:	0	to 3HP/ 100K BTU:	0
Floor Furnace:	0	to 15HP/ 500K BTU:	0
Suspended/Wall/Floor Heater:	0	to 30HP/1.00M BTU:	0
Appliance Vent:	0	to 50 HP/1.75M BTU:	0
Heating/Refr/Cooling Unit:	0	> 50HP/1.75M BTU:	0
Vent Fan/w Duct:	0	Miscellaneous Appliance/Equipment:	0
Vent System:	0	Domestic Incinerator:	0
Exhaust Hood:	0	Commercial/Industrial Incinerator:	0
Evaporative Cooler:	0		
Air Handlers to 10K CFM:	0		
over 10K CFM:	0		

\*\*\*\*\* PLUMBING \*\*\*\*\*

Fixtures/Traps:	0	Private Sewage Disposal System:	0
Building/Trailer Sewer:	0	Industrial Waste Pretreatment:	0
Water Heater/Vent:	0	<b>Backflow Protection.....</b>	
Gas Piping Outlets:	0	up to 2":	0
Water Piping:	0	over 2":	0
Drainage/Vent Piping:	0	Gas Meter Reset:	0
Lawn Sprinkler System:	0	Reset in Conjuncton w/other work:	0
Rainwater System/Drains:	0	Additional Meter Resets:	0
Atmospheric Breakers:	0		

\*\*\*\*\* DESCRIPTION \*\*\*\*\*

FINAL INSPECTION OF EXPIRED PERMIT B9900493 TEAR OFF EXISTING & REROOF W/ COMP SHINGLES,ELEC. WALL HTR,WATER HEATER,PLUMBING FIX,12-WINDOWS, TUB,SINKS,WATER CLOSET,ELEC.MTR

\*\*\*\*\* REPAIRS/REHAB \*\*\*\*\*

Number of Windows:	0	OR Square Footage:	0
Floor/Roof Sheeting Number of Sheets:	0	Value of Structural Repairs:	\$0.00
Exterior Stucco in sq yds:	0	Drywall Repair Number of Sheets:	0
Exterior Siding in sq yds:	0		



**Development  
Services Department**

**Permit Number**  
**B0001519**

(909) 384-5071 • Fax: (909) 384-5080 • www.ci.san-bernardino.ca.us

300 North "D" Street, San Bernardino, CA 92418

**BUILDING PERMIT**

Job Address: **707 E NORMAN RD**  
Suite #: \_\_\_\_\_  
Parcel: 0280192200000

Tract/Lot#: \_\_\_\_\_

Status: APPLIED  
Applied: 06/20/2000  
Issued: \_\_\_\_\_

Owner: MILLER GARY  
Address: 6794 OAK FOREST DR  
AGOURA HILLS CA91377-3833

Phone: **(818) 889-4224**

Contractor:  
Address: \_\_\_\_\_

Phone: \_\_\_\_\_  
License: \_\_\_\_\_

Architect:  
Address: \_\_\_\_\_

Phone: \_\_\_\_\_  
License: \_\_\_\_\_

Engineer:  
Address: \_\_\_\_\_

Phone: \_\_\_\_\_  
License: \_\_\_\_\_

\*\*\*\*\* Building Information \*\*\*\*\*

Construction Type: \_\_\_\_\_ Occupancy: \_\_\_\_\_ Sprinklers: \_\_\_\_\_  
Flood Plain Zone: \_\_\_\_\_ Fire Zone: N Highwind: N

\*\*\*\*\* Description/Valuation \*\*\*\*\*

Type of Permit: FINAL INSPECTION OF ~~REMOVAL~~ PERMIT B9900493 TEAR OFF  
EXISTING & REROOF W/ COMP SHINGLES, ELEC. WALL HTR, WATER  
HEATER, PLUMBING FIX, 12 WINDOWS, TUB, SINKS, WATER  
CLOSET, ELEC. MTR

Occupancy	Type	Factor	Sq Feet
Totals...			\$0.00*

\*\*\*\*\* Fee Summary \*\*\*\*\*

Plan Check:	\$0.00	Planning Review:	\$0.00
Other Plan Check:	\$0.00	Strong Motion:	\$0.00
Expeditious:	\$0.00	Verdemont:	\$0.00
Building Permit:	\$0.00	Storm Drain:	\$0.00
Electrical Permit:	\$0.00	Traffic:	\$0.00
Plumbing Permit:	\$0.00	Sewer Connection:	\$0.00
Mechanical Permit:	\$0.00	Parks / Recreation:	\$0.00
Certificate of Occupancy:	\$0.00	Cultural Development:	\$0.00
Other Building Fees:	\$60.00	Hardship/Alternate:	\$0.00
Special Investigation:	\$0.00	Total Fees:	\$60.00
Building Issuance:	\$0.00	Amount Received:	\$60.00
Building Repairs/Rehab:	\$0.00	Balance Due:	\$0.00

\*\*\*\*\* Comments \*\*\*\*\*

**EXPIRATION:** This permit shall automatically expire and become void if work is not commenced within 180 days, or if work is suspended or abandoned for a period of 180 days. **DEMOLITION PERMITS SHALL EXPIRE WITHIN 90 DAYS.**

**INSPECTIONS:** In order for the work authorized under this permit to be considered legal, such work must comply with all applicable codes, and all **required inspections and final approval** must be obtained. Failure to obtain inspections and final approval will result in the expiration of this permit. **For Inspections Call: (909) 384-5078**

# DECLARATIONS

### WORKERS' COMPENSATION DECLARATION:

I hereby affirm under penalty of perjury one of the following declarations:

- I have and will maintain a certificate of consent to self-insure for workers' compensation, as provided for by section 3700 of the Labor Code, for the performance of the work for which this permit is issued.
- I have and will maintain workers' compensation insurance, as required by section 3700 of the Labor Code, for the performance of the work for which this permit is issued. My workers' compensation insurance carrier and policy number are:

Carrier \_\_\_\_\_ (This section need not be completed if the permit is valued at one hundred dollars (\$100) or less.)  
 Policy Number \_\_\_\_\_

I certify that in the performance of the work for which this permit is issued, I shall not employ any person in any manner so as to become subject to the workers' compensation laws of California, and agree that if I should become subject to the workers' compensation provisions of Section 3700 of the Labor Code, I shall forthwith comply with these provisions.

Applicant Signature: \_\_\_\_\_ Date: 6-21-00

**WARNING: FAILURE TO SECURE WORKERS' COMPENSATION COVERAGE IS UNLAWFUL AND SHALL SUBJECT AN EMPLOYER TO CRIMINAL PENALTIES AND CIVIL FINES UP TO ONE HUNDRED THOUSAND DOLLARS (\$100,000), IN ADDITION TO THE COST OF COMPENSATION, DAMAGES AS PROVIDED FOR IN SECTION 3706 OF THE LABOR CODE, INTEREST, AND ATTORNEY'S FEES.**

### LICENSED CONTRACTORS DECLARATION:

I hereby affirm that I am licensed under provisions of Chapter 9 (commencing with Section 7000) of Division 3 of the Business and Professions Code, and my license is in full force and effect. Lic. # \_\_\_\_\_ Class #: \_\_\_\_\_

Contractor's Signature: \_\_\_\_\_ Date: \_\_\_\_\_

### CONSTRUCTION LENDING AGENCY:

I hereby affirm that there is a construction lending agency for the performance of the work for which this permit is issued. (Sec. 3097, Civil Code).

Lender's Name \_\_\_\_\_ Lender's Address \_\_\_\_\_

Signature: \_\_\_\_\_ Date: \_\_\_\_\_

### OWNER-BUILDER DECLARATION:

I hereby affirm that under penalty of perjury that I am **EXEMPT FROM THE CONTRACTORS LICENSE LAW** for the following reason (Sec. 7031.5, Business and Professions Code: Any city or county which requires a permit to construct, alter, improve, demolish, or repair any structure, prior to its issuance, also requires the applicant for such permit to file a signed statement that he or she is licensed pursuant to the provisions of the Contractors License Law (Chapter 9 (commencing with Section 7000) of Division 3 of the Business and Professions Code) or that he or she is exempt therefrom and the basis for the alleged exemption. Any violation of Section 7031.5 by any applicant for a permit subjects the applicant to a civil penalty of not more than five hundred dollars (\$500).):

I, as owner of the property, or my employees with wages as their sole compensation, **WILL DO THE WORK**, and the structure is not intended or offered for sale (Sec. 7044, Business and Professions Code: The Contractors License Law does not apply to an owner of property who builds or improves thereon, and who does such work himself or herself or through his or her own employees, provided that such improvements are not intended or offered for sale. If, however, the building or improvement is sold within one year of completion, the owner-builder will have the burden of proving that he or she did not build or improve for purpose of sale.).

I, as owner of the property, am **EXCLUSIVELY CONTRACTING WITH LICENSED CONTRACTORS** to construct the project (Sec. 7044, Business and Professions Code: The Contractors License Law does not apply to an owner of property who builds or improves thereon, and who contracts for such projects with a contractor(s) licensed pursuant to the Contractors License Law.).

I am exempt under sec. \_\_\_\_\_ Business and Professions Code for this reason: \_\_\_\_\_

Signature: \_\_\_\_\_ Date: 6-21-00

Owner ID verified by driver's license.  Yes  No Driver's License No. E082890 Expires: 9-5-00

Verification of Ownership by (type of document, i.e. - property tax bill or deed): \_\_\_\_\_

### CAL-OSHA/HAZ. MAT. DECLARATION:

Will there be any excavation (5) five or more feet in depth into which a person will be required to descend?  Yes  No

Will the building/tenant space be used to store or display any hazardous materials?  Yes  No

**CERTIFICATE OF COMPLIANCE AND AUTHORIZATION OF ENTRY:** I certify that I have read this application and state that the information given is correct. I agree to comply with all state laws and city ordinances relating to building construction, and authorize representatives of the City of San Bernardino to enter upon the above-described property for inspection purposes.

Signature of Legal Owner(s) and/or Authorized Applicant: \_\_\_\_\_

Date: 6-21-00

Date: \_\_\_\_\_

CODE #	INSPECTION TYPE	DATE	INITIALS	CODE #	INSPECTION TYPE	DATE	INITIALS
<b>Structural</b>				<b>Electrical</b>			
00010	Rough Grading			00070	Temp Power Pole		
00020	Setbacks			00060	Underground Electrical		
00030	Foundation/Ftgs.			00162	UFER		
00040	Slab Grade			00160	Rough Electrical		
00080	Pool Pre-Gunite			00275	Electrical Service		
00090	Pool Pre-Plaster			00165	Misc. Electrical		
00100	Masonry & Steel (1st lift)			<b>Plumbing</b>			
00110	Masonry & Steel (2nd lift)			00050	Underground Plumbing		
00111	Masonry & Steel (3rd lift)			00220	Sewer/Sewage Disposal		
00112	Masonry & Steel (4th lift)			00230	Water Service		
00115	Roof Sheathing			00170	Rough Plumbing		
00120	Roof Covering			00260	Gas Piping/Air Test		
00130	Shear Nailing			00235	Misc. Plumbing		
00140	Framing			<b>Mechanical</b>			
00180	Insulation			00150	Rough Mechanical		
00190	Exterior Lath or Siding			00155	Misc. Mechanical		
00200	Stucco Scratch			<b>Final Inspections</b>			
00210	Stucco Brown			00310	Irrigation/Landscaping		
00240	Drywall			00410	Planning Requirements		
00150	T-Bar			00400	Engineering Dept. Final		
00125	Reroof			00420	Health Dept. Approval		
00320	Demolition			00415	Fire Dept. Approval		
00460	Misc.			00280	Final Electrical		
<b>Other</b>				00290	Final Plumbing		
00470	Mobile Home Install			00300	Final Mechanical		
00480	Awnings/Porches			00350	Final Construction		

**BUILDING DIVISION**

Phone: 384-5071

To: \_\_\_\_\_

907 E NORMAN RD

Address: \_\_\_\_\_

Date

7-26-00

7:26 AM

**- CORRECTION NOTICE -**

Permit No.

130001519

Inspection Type:

FINAL

- ① SECURE WATER HEATER CABINET
- ② WASHING MACHINES & DRYERS  
CANNOT BE USED - OUT DOORS OR  
DRAIN ON TOP OF THE GROUND
- ③ OBTAIN PERMITS & INSPECTIONS  
FOR NEW PLUMBING THAT HAS  
BEEN INSTALLED

*Frank [Signature]*  
Inspector

Inspector's

Office Hours

7:30 - 8:30 a.m.

Please Make Corrections and Call for Reinspection

Please Make Corrections and Proceed.

PLAN-4.06/bid (1-99)



# Development Services Department

101  
**Permit Number**  
B0504050

(909) 384-5071 • Fax: (909) 384-5080 • www.san-bernardino.ca.us

300 North "D" Street, San Bernardino, CA 92418

## BUILDING PERMIT

Job Address: **807 E NORMAN RD**  
Suite #:  
Parcel: 0280202070000

Tract/Lot#:

Status: ISSUED  
Applied: 12/09/2005  
Issued:

Owner: WILLIAMS THOMAS  
Address: 807 E NORMAN RD  
SAN BERNARDINO, CA92408

Phone: 909-888-8981

Contractor:  
Address:

Phone:  
License:

Architect:  
Address:

Phone:  
License:

Engineer:  
Address:

Phone:  
License:

\*\*\*\*\* **Building Information** \*\*\*\*\*

Construction Type:                      Occupancy:                      Sprinklers:  
Flood Plain Zone:                      Fire Zone:                      Highwind: N

\*\*\*\*\* **Description/Valuation** \*\*\*\*\*

Type of Permit: BLOCK WALL ON SIDE PROPERTY LINE AND SMALL WALL ON REAR  
(150' X 6') PROPERTY LINE (20' X 6")

Occupancy	Type	Factor	Sq Feet	Valuation
Fences & Block walls	6" High block wall	30.00	170	\$5,100.00
Totals...			170	\$5,100.00*

\*\*\*\*\* **Fee Summary** \*\*\*\*\*

Plan Check:	\$0.00	Planning Review:	\$0.00
Expeditions:	\$0.00	Strong Motion:	\$0.51
Fire Plan Check Fees:	\$0.00	Verdemont:	\$0.00
Building Permit:	\$81.00	Storm Drain:	\$0.00
Electrical Permit:	\$0.00	Traffic:	\$0.00
Plumbing Permit:	\$0.00	Sewer Connection:	\$0.00
Mechanical Permit:	\$0.00	Parks / Recreation:	\$0.00
Certificate of Occupancy:	\$0.00	Cultural Development:	\$0.00
Other Building Fees:	\$0.00	Hardship/Alternate:	\$0.00
Special Investigation:	\$0.00	Total Fees:	\$147.76
Building Issuance:	\$15.00	Amount Received:	\$147.76
Building Repairs/Rehab:	\$0.00	Balance Due:	\$0.00

\*\*\*\*\* **Comments** \*\*\*\*\*

**EXPIRATION:** This permit shall automatically expire and become void if work is not commenced within 180 days, or if work is suspended or abandoned for a period of 180 days. DEMOLITION PERMITS SHALL EXPIRE WITHIN 90 DAYS.

**INSPECTIONS:** In order for the work authorized under this permit to be considered legal, such work must comply with all applicable codes, and all required inspections and final approval must be obtained. Failure to obtain inspections and final approval will result in the expiration of this permit. **For Inspections Call:** (909) 384-5071

# DECLARATIONS

### WORKERS' COMPENSATION DECLARATION:

I hereby affirm under penalty of perjury one of the following declarations:

- I have and will maintain a certificate of consent to self-insure for workers' compensation, as provided for by section 3700 of the Labor Code, for the performance of the work for which this permit is issued.
- I have and will maintain workers' compensation insurance, as required by section 3700 of the Labor Code, for the performance of the work for which this permit is issued. My workers' compensation insurance carrier and policy number are:

Carrier \_\_\_\_\_  
 Policy Number \_\_\_\_\_

(This section need not be completed if the permit is valued at one hundred dollars (\$100) or less.)

I certify that in the performance of the work for which this permit is issued, I shall not employ any person in any manner so as to become subject to the workers' compensation laws of California, and agree that if I should become subject to the workers' compensation provisions of Section 3700 of the Labor Code, I shall forthwith comply with these provisions.

Applicant Signature: T. Williams

Date: 12-9-05

**WARNING: FAILURE TO SECURE WORKERS' COMPENSATION COVERAGE IS UNLAWFUL AND SHALL SUBJECT AN EMPLOYER TO CRIMINAL PENALTIES AND CIVIL FINES UP TO ONE HUNDRED THOUSAND DOLLARS (\$100,000), IN ADDITION TO THE COST OF COMPENSATION, DAMAGES AS PROVIDED FOR IN SECTION 3706 OF THE LABOR CODE, INTEREST, AND ATTORNEY'S FEES.**

### LICENSED CONTRACTORS DECLARATION:

I hereby affirm that I am licensed under provisions of Chapter 9 (commencing with Section 7000) of Division 3 of the Business and Professions Code, and my license is in full force and effect. Lic. # \_\_\_\_\_ Class #: \_\_\_\_\_

Contractor's Signature: \_\_\_\_\_ Date: \_\_\_\_\_

### CONSTRUCTION LENDING AGENCY:

I hereby affirm that there is a construction lending agency for the performance of the work for which this permit is issued. (Sec. 3097, Civil Code).

Lender's Name \_\_\_\_\_ Lender's Address \_\_\_\_\_ Date: \_\_\_\_\_  
 Signature: \_\_\_\_\_

### OWNER-BUILDER DECLARATION:

I hereby affirm that under penalty of perjury that I am **EXEMPT FROM THE CONTRACTORS LICENSE LAW** for the following reason (Sec. 7031.5, Business and Professions Code: Any city or county which requires a permit to construct, alter, improve, demolish, or repair any structure, prior to its issuance, also requires the applicant for such permit to file a signed statement that he or she is licensed pursuant to the provisions of the Contractors License Law (Chapter 9 (commencing with Section 7000) of Division 3 of the Business and Professions Code) or that he or she is exempt therefrom and the basis for the alleged exemption. Any violation of Section 7031.5 by any applicant for a permit subjects the applicant to a civil penalty of not more than five hundred dollars (\$500).):

I, as owner of the property, or my employees with wages as their sole compensation, **WILL DO THE WORK**, and the structure is not intended or offered for sale (Sec. 7044, Business and Professions Code: The Contractors License Law does not apply to an owner of property who builds or improves thereon, and who does such work himself or herself or through his or her own employees, provided that such improvements are not intended or offered for sale. If, however, the building or improvement is sold within one year of completion, the owner-builder will have the burden of proving that he or she did not build or improve for purpose of sale.).

I, as owner of the property, am **EXCLUSIVELY CONTRACTING WITH LICENSED CONTRACTORS** to construct the project (Sec. 7044, Business and Professions Code: The Contractors License Law does not apply to an owner of property who builds or improves thereon, and who contracts for such projects with a contractor(s) licensed pursuant to the Contractors License Law.).

I am exempt under sec. \_\_\_\_\_ Business and Professions Code for this reason: \_\_\_\_\_  
 Signature: T. Williams Date: 12-9-05

Owner ID verified by driver's license.  Yes  No Driver's License No. 73594753 Expires: 09

Verification of Ownership by (type of document, i.e. - property tax bill or deed): \_\_\_\_\_

### CAL-OSHA/HAZ. MAT. DECLARATION:

Will there be any excavation (5) five or more feet in depth into which a person will be required to descend?  Yes  No

Will the building/tenant space be used to store or display any hazardous materials?  Yes  No

**CERTIFICATE OF COMPLIANCE AND AUTHORIZATION OF ENTRY:** I certify that I have read this application and state that the information given is correct. I agree to comply with all state laws and city ordinances relating to building construction, and authorize representatives of the City of San Bernardino to enter upon the above-described property for inspection purposes.

Signature of Legal Owner(s) and/or Authorized Applicant: T. Williams

Date: 12-9-05  
 Date: \_\_\_\_\_

CODE #	INSPECTION TYPE	DATE	INITIALS	CODE #	INSPECTION TYPE	DATE	INITIALS
<b>Structural</b>				<b>Electrical</b>			
00010	Rough Grading			00070	Temp Power Pole		
00020	Setbacks			00060	Underground Electrical		
00030	Foundation/Ftgs.			00162	UFER		
00040	Slab Grade			00160	Rough Electrical		
00080	Pool Pre-Gunite			00275	Electrical Service		
00090	Pool Pre-Plaster			00165	Misc. Electrical		
00100	Masonry & Steel (1st lift)			<b>Plumbing</b>			
00110	Masonry & Steel (2nd lift)			00050	Underground Plumbing		
00111	Masonry & Steel (3rd lift)			00220	Sewer/Sewage Disposal		
00112	Masonry & Steel (4th lift)			00230	Water Service		
00115	Roof Sheathing			00170	Rough Plumbing		
00120	Roof Covering			00260	Gas Piping/Air Test		
00130	Shear Nailing			00235	Misc. Plumbing		
00140	Framing			<b>Mechanical</b>			
00180	Insulation			00150	Rough Mechanical		
00190	Exterior Lath or Siding			00155	Misc. Mechanical		
00200	Stucco Scratch			<b>Final Inspections</b>			
00210	Stucco Brown			00310	Irrigation/Landscaping		
00240	Drywall			00410	Planning Requirements		
00150	T-Bar			00400	Engineering Dept. Final		
00125	Reroof			00420	Health Dept. Approval		
00320	Demolition			00415	Fire Dept. Approval		
00460	Misc.			00280	Final Electrical		
<b>Other</b>				00290	Final Plumbing		
00470	Mobile Home Install			00300	Final Mechanical		
00480	Awnings/Porches			00350	Final Construction		

# INSPECTION RECORD

Post in a safe, conspicuous place at front of job. Provide street address when calling for inspection. Have plans available on job at time of inspection.

— Building Inspection Division —

(909) 384-5071 - Office

Hours: Monday - Thursday — 7:30 a.m. to 5:30 p.m.

Friday — 7:30 a.m. to 4:30 p.m.

**Notice to Owner: Do Not Conceal Work Until Inspected and Signed Off by the Inspector.**

*Call for final inspection of every job. This permit will expire if work is suspended or abandoned for a period of 180 days.*

CODE #	INSPECTION TYPE	DATE	INITIALS	CODE #	INSPECTION TYPE	DATE	INITIALS
<b>Structural</b>				<b>Electrical</b>			
00010	Rough Grading			00070	Temp Power Pole		
00020	Setbacks			00060	Underground Electrical		
00030	Foundation/Ftgs.			00162	UFER		
00040	Slab Grade			00160	Rough Electrical		
00080	Pool Pre-Gunite			00275	Electrical Service		
00090	Pool Pre-Plaster			00165	Misc. Electrical		
00100	Masonry & Steel (1st lift)			<b>Plumbing</b>			
00110	Masonry & Steel (2nd lift)			00049	Underground EC Pre-Treatment		
00111	Masonry & Steel (3rd lift)			00050	Underground Plumbing		
00112	Masonry & Steel (4th lift)			00220	Sewer/Sewage Disposal		
00115	Roof Sheathing			00230	Water Service		
00120	Roof Covering			00170	Rough Plumbing		
00130	Shear Nailing			00260	Gas Piping/Air Test		
00140	Framing			00235	Misc. Plumbing		
00180	Insulation			<b>Mechanical</b>			
00190	Exterior Lath or Siding			00150	Rough Mechanical		
00200	Stucco Scratch			00155	Misc. Mechanical		
00210	Stucco Brown			<b>Final Inspections</b>			
00240	Drywall			00310	Irrigation/Landscaping		
00150	T-Bar			00410	Planning Requirements		
00125	Reroof			00400	Engineering Dept. Final		
00320	Demolition			00420	Health Dept. Approval		
00460	Misc.			00415	Fire Dept. Approval		
<b>Other</b>				00280	Final Electrical		
00470	Mobile Home Install			00289	Final EC Pre-Treatment		
00480	Awnings/Porches			00290	Final Plumbing		
				00300	Final Mechanical		
				00350	Final Construction	12/27/05	CRAIG

Comments

---



---



---



---

### Permittee Responsibility

- The project address must be visible from street, check address visibility prior to calling for inspections (UBC 502).
- City "approved" plans must be on project site, available for Building Inspectors examination (UBC 106.4). City Inspectors will not make inspection without approved plans. The project is to be built in accordance with the approved plans and applicable Code requirements (UBC 108).
- The Building Inspection Division must be called to make progress inspections (UBC 108).
- All work is to be inspected prior to covering; work covered without City Inspection must be uncovered at owner's/contractor's expense (UBC 108)
- The owner must obtain a Certificate of Occupancy from City prior to occupying the building or using the project (UBC 109).

Suite #:

Inspector Area: ?

3

Final

Permit #: B0504050  
Permit Type: BLDG

Address: 807 E NORMAN RD SB  
Parcel #: 0280202070000  
Owner: WILLIAMS THOMAS  
Contractor:  
Workers Comp:

Date Applied: 12/09/2005  
Date Issued: 12/09/2005  
Phone #: 909-888-8981  
Phone #:

\*\*\*\*\* ELECTRICAL \*\*\*\*\*

Multi-Family Sq Ft:	0	Dwellings Sq Ft:	0	Commercial Sq Ft:	0
Service to 600 volts/ 200 amps:	0	Power Apparatus.....			
to 600 volts/1000 amps:	0	to 1 HP/KW/KVA:		0	
> 600 volts/1000 amps:	0	to 10 HP/KW/KVA:		0	
Temp Power Pole:	0	to 50 HP/KW/KVA:		0	
Temp Distribution System:	0	to 100 HP/KW/KVA:		0	
Recep/Switch/Outlets:	0	> 100 HP/KW/KVA:		0	
Lighting Fixtures:	0	Busways:		0	
Pole/Platform Lighting Fixtures:	0	Miscellaneous Apparatus:		0	
Theatrical Lighting Fixtures:	0	Electrical Meter Reset:		0	
Residential Appliance to 1 HP:	0	Each Additional Meter same lot:		0	
NonResidential Appliance to 1 HP:	0	Electrical Meter Reset w/other work:		0	

\*\*\*\*\* MECHANICAL \*\*\*\*\*

Furnace to 100K BTU:	0	Boilers/Compressors.....	
Over 100K BTU:	0	to 3HP/ 100K BTU:	0
Floor Furnace:	0	to 15HP/ 500K BTU:	0
Suspended/Wall/Floor Heater:	0	to 30HP/1.00M BTU:	0
Appliance Vent:	0	to 50 HP/1.75M BTU:	0
Heating/Refr/Cooling Unit:	0	> 50HP/1.75M BTU:	0
Vent Fan/w Duct:	0	Miscellaneous Appliance/Equipment:	0
Vent System:	0	Domestic Incinerator:	0
Exhaust Hood:	0	Commercial/Industrial Incinerator:	0
Evaporative Cooler:	0		
Air Handlers to 10K CFM:	0		
over 10K CFM:	0		

\*\*\*\*\* PLUMBING \*\*\*\*\*

Fixtures/Traps:	0	Private Sewage Disposal System:	0
Building/Trailer Sewer:	0	Industrial Waste Pretreatment:	0
Water Heater/Vent:	0	Backflow Protection.....	
Gas Piping Outlets:	0	up to 2":	0
Water Piping:	0	over 2":	0
Drainage/Vent Piping:	0	Gas Meter Reset:	0
Lawn Sprinkler System:	0	Reset in Conjunction w/other work:	0
Rainwater System/Drains:	0	Additional Meter Resets:	0
Atmospheric Breakers:	0		

\*\*\*\*\* DESCRIPTION \*\*\*\*\*

BLOCK WALL ON SIDE PROPERTY LINE AND SMALL WALL ON REAR  
(150' X 6')PROPERTY LINE (20' X 6")

COMMENTS:

\*\*\*\*\* REPAIRS/REHAB \*\*\*\*\*

Number of Windows:	0	OR Square Footage:	0
Floor/Roof Sheeting Number of Sheets:	0	Value of Structural Repairs:	\$0.00
Exterior Stucco in sq yds:	0	Drywall Repair Number of Sheets:	0
Exterior Siding in sq yds:	0		

???



# INSPECTION RECORD

**Post in a safe, conspicuous place at front of job. Provide street address when calling for inspection. Have plans available on job at time of inspection.**

— **Building Inspection Division** —

(909) 384-5071 - Office • (909) 384-5078 - Inspection Request

Hours: Monday - Thursday — 7:30 a.m. to 5:30 p.m.

Friday (Alternating) — 7:30 a.m. to 4:30 p.m.

**Notice to Owner: Do Not Conceal Work Until Inspected and Signed Off by the Inspector.**

*Call for final inspection of every job. This permit will expire if work is suspended or abandoned for a period of 180 days.*

CODE #	INSPECTION TYPE	DATE	INITIALS	CODE #	INSPECTION TYPE	DATE	INITIALS
<b>Structural</b>				<b>Electrical</b>			
00010	Rough Grading			00070	Temp Power Pole	11-24-97	RG
00020	Setbacks			00060	Underground Electrical		
00030	Foundation/Ftgs.			00162	UFER		
00040	Slab Grade			00160	Rough Electrical	12-18-97	JM
00080	Pool Pre-Gunite			00275	Electrical Service	12	JM
00090	Pool Pre-Plaster			00165	Misc. Electrical		
00100	Masonry & Steel (1st lift)			<b>Plumbing</b>			
00110	Masonry & Steel (2nd lift)			00050	Underground Plumbing		
00111	Masonry & Steel (3rd lift)			00220	Sewer/Sewage Disposal		
00112	Masonry & Steel (4th lift)			00230	Water Service		
00115	Roof Sheathing			00170	Rough Plumbing		
00120	Roof Covering			00260	Gas Piping/Air Test	1-28-98	JM
00130	Shear Nailing			00235	Misc. Plumbing		
00140	Framing			<b>Mechanical</b>			
00180	Insulation			00150	Rough Mechanical		
00190	Exterior Lath or Siding			00155	Misc. Mechanical		
00200	Stucco Scratch			<b>Final Inspections</b>			
00210	Stucco Brown			00310	Irrigation/Landscaping		
00240	Drywall	1-28-98	JM	00410	Planning Requirements		
00150	T-Bar			00400	Engineering Dept. Final		
00125	Reroof			00420	Health Dept. Approval		
00320	Demolition			00415	Fire Dept. Approval		
00460	Misc.			00280	Final Electrical	5-4-98	JW
<b>Other</b>				00290	Final Plumbing	5-4-98	JW
00470	Mobile Home Install			00300	Final Mechanical		
00480	Awnings/Porches			00350	Final Construction	5-4-98	JW

Comments:

---



---



---



---



---

### Permittee Responsibility

- The project address must be visible from street, check address visibility prior to calling for inspections (UBC 502).
- City "approved" plans must be on project site, available for Building Inspectors examination (UBC 106.4). City Inspectors will not make inspection without approved plans. The project is to be built in accordance with the approved plans and applicable Code requirements (UBC 108).
- The Building Inspection Division must be called to make progress inspections (UBC 108).
- All work is to be inspected prior to covering; work covered without City Inspection must be uncovered at owner's/contractor's expense (UBC 108)
- The owner must obtain a Certificate of Occupancy from City prior to occupying the building or using the project (UBC 109).



[Click here](#) for the Council meeting Wednesday, May 4th. The normally scheduled Closed Session starts at 5:30pm. Open Session starts at 7:00pm. Please see the agenda on how to submit public comments.

City of  
**San Bernardino**  
California

## Permits Search results

[Print](#) [Close](#)

Permit Number	B0901675	Address	807 E NORMAN RD
Type / Classification	RES BLDG	Parcel Number	0280202070000
	RHAB:RES REHAB	Legal Description	TR NO 2228 VALLEY TRUCK FARMS NO 4 W 1/2 LOT 46 EX ST
	BLDG:Building		
File Date	10/5/2009		
Status	FINAL	Valuation	\$5,600.00
Description	REHAB TO INC, RERO OF 16 SQ'S OF COMP SHINGLES, INSTALLATION OF A ROOF TOP HVAC UNIT, AND 8-NEW WINDOWS.	Fees	\$163.47
		Payments	\$163.47
		Balance	\$0.00

<b>Relationship</b>	<b>Name</b>
APPLICANT	WILLIAMS, THOMAS

## Scheduled Inspections

Records, 0 Total

Date	Inspection Type	Description
------	-----------------	-------------

## Completed Inspections

Records, 3 Total

Inspection Type	Inspection Description	Date	Inspector	Status	Inspector's Comment
120	ROOF COVERING	1/5/2010	JGM	Approved: Approved	
125	REROOF	1/4/2010	JGM	Not Approved: NO ACCESS TO INSPECT	dogs in yard
350	BUILDING FINAL	1/5/2010	JGM	Approved: Approved	

## Status

Records, 0 Total

Apprv ID	Description	Status Date	Status	Record By	Assign to	Comment
----------	-------------	-------------	--------	-----------	-----------	---------

# Payments

Records, 1 Total

Payment Date	Payment ID	Payment Amount	Payment Type
10/5/2009	T000078049	\$163.47	Credit Crd

Close

[Privacy Policy](#) | [Contact Us](#) |



[Click here](#) for the Council meeting Wednesday, May 4th. The normally scheduled Closed Session starts at 5:30pm. Open Session starts at 7:00pm. Please see the agenda on how to submit public comments.

City of  
**San Bernardino**  
California

## Permits Search results

[Print](#) [Close](#)

Permit Number	B1100874	Address	807 E NORMAN RD
Type / Classification	RES BLDG	Parcel Number	0280202070000
	BWAL:BLOCK/GARDEN WALL	Legal Description	TR NO 2228 VALLEY TRUCK FARMS NO 4 W 1/2 LOT 46 EX ST
	BLDG:Building		
File Date	4/7/2011	Valuation	\$22,880.00
Status	EXPIRED	Fees	\$312.59
Description	CONSTRUCT 570' OF 6' HIGH BLOCK WALL AROUND PERIMETER OF PROPERTY	Payments	\$281.48
		Balance	\$31.11

<b>Relationship</b>	<b>Name</b>
APPLICANT	WILLIAMS, THOMAS

## Scheduled Inspections

Records, 0 Total

Date	Inspection Type	Description
------	-----------------	-------------

## Completed Inspections

Records, 4 Total

Inspection Type	Inspection Description	Date	Inspector	Status	Inspector's Comment
100	MASONRY AND STEEL 1	4/19/2011	DEZ	Approved: Approved	
110	MASONRY AND STEEL 2	5/17/2011	DEZ	Approved: Approved	
350	BUILDING FINAL	7/30/2012	SWM	Not Approved: Correction Written	1. PROVIDE A BRICK CAP OR FILL THE TOP OF THE WALL WITH GROUT TO PREVENT WATER FROM ENTERING THE WALL. THANK YOU, SCOTT MONTGOMERY
460	BUILDING MISCELLANEOUS	4/18/2011	SWM	Not Approved: Correction Written	1. PROVIDE A MINIMUM OF 3 INCHES OF SEPERATION BETWEEN THE STEEL AND THE SOIL AT ALL LOCATIONS. 2. REPAIR ALL TRENCH AREAS WHERE THE WALLS HAVE FALLEN IN. MAINTAIN THE FOOTING DIMENSIONS AS REQUIRED BY THE APPROVED PLANS. THANK YOU, SCOTT MONTGOMERY

# Status

Records, 0 Total

Apprv ID	Description	Status Date	Status	Record By	Assign to	Comment
----------	-------------	-------------	--------	-----------	-----------	---------

# Payments

Records, 1 Total

Payment Date	Payment ID	Payment Amount	Payment Type
--------------	------------	----------------	--------------

4/7/2011	T000089253	\$281.48	Credit Crd
----------	------------	----------	------------

Close

[Privacy Policy](#) | [Contact Us](#) |



[Click here](#) for the Council meeting Wednesday, May 4th. The normally scheduled Closed Session starts at 5:30pm. Open Session starts at 7:00pm. Please see the agenda on how to submit public comments.

# City of San Bernardino California

## Permits Search results

[Print](#) [Close](#)

Permit Number	B1100922	Address	807 E NORMAN RD
Type / Classification	RES BLDG	Parcel Number	0280202070000
	EPM:ELEC/PLUMB/MECH	Legal Description	TR NO 2228 VALLEY TRUCK FARMS NO 4 W 1/2 LOT 46 EX ST
	BLDG:Building		
File Date	4/13/2011	Valuation	\$0.00
Status	EXPIRED	Fees	\$104.00
Description	INSTALL NEW SUB PANEL FOR PARKING LOT LIGHTS	Payments	\$104.00
		Balance	\$0.00

<b>Relationship</b>	<b>Name</b>
APPLICANT	WILLIAMS, THOMAS

## Scheduled Inspections

Records, 0 Total

Date	Inspection Type	Description
------	-----------------	-------------

## Completed Inspections

Records, 5 Total

Inspection Type	Inspection Description	Date	Inspector	Status	Inspector's Comment
275	ELECTRICAL SERVICE	10/4/2012	SWM	Approved: Approved	
280	FINAL ELECTRICAL	10/4/2012	SWM	Not Approved: NOT READY	
280	FINAL ELECTRICAL	10/24/2012	MLH	Not Approved: Correction Written	PROVIDE ELECTRICAL ROOF JACK UPPER SIDE TO BE UNDER THE ROOFING MATERIAL, YOU CAN NOT US MASTIC ALL ROUND THE JACK BUT YOU CAN US IT AROUND THE PIPE AND JACK. THANK YOU MIKE HANSEN
280	FINAL ELECTRICAL	10/24/2012	MLH	Not Approved: Correction Written	PROVIDE ELECTRICAL ROOF JACK UPPER SIDE TO BE UNDER THE ROOFING MATERIAL, YOU CAN NOT US MASTIC ALL ROUND THE JACK BUT YOU CAN US IT AROUND THE PIPE AND JACK. THANK YOU MIKE HANSEN

## Status

Records, 0 Total

Apprv ID	Description	Status Date	Status	Record By	Assign to	Comment
----------	-------------	-------------	--------	-----------	-----------	---------

## Payments

Records, 1 Total

Payment Date	Payment ID	Payment Amount	Payment Type
4/13/2011	T000089368	\$104.00	Credit Crd

Close



[Click here](#) for the Council meeting Wednesday, May 4th. The normally scheduled Closed Session starts at 5:30pm. Open Session starts at 7:00pm. Please see the agenda on how to submit public comments.

# City of San Bernardino California

## Permits Search results

[Print](#) [Close](#)

Permit Number	B1600512	Address	867 E NORMAN RD
Type / Classification	RES BLDG	Parcel Number	0280202090000
	BWAL:BLOCK/GARDEN WALL	Legal Description	TRACT 2228 LOT 45 TR NO 2228 VALLEY TRUCK FARMS NO 4 LOT 45 EX FLOOD CONTROL
	BLDG:Building		
File Date	3/7/2016	Valuation	\$12,936.00
Status	FINAL	Fees	\$284.51
Description	220 LF 8' TALL BLOCK WALL. ON REAR P.L. 121 LF AND SIDE P.L.'S 50 LF (FWP16-027)	Payments	\$284.51
		Balance	\$0.00

<b>Relationship</b>	<b>Name</b>
APPLICANT	ALEX M BELL

## Scheduled Inspections

Records, 0 Total

Date	Inspection Type	Description
------	-----------------	-------------

## Completed Inspections

Records, 4 Total

Inspection Type	Inspection Description	Date	Inspector	Status	Inspector's Comment
30	FOUNDATIONS	4/8/2016	GUILLEN_JO	Approved: Approved	Foundations for a 8 feet high block wall commercial #5 rebar 16 inches o.c. each way per plan ok.
30	FOUNDATIONS	4/8/2016	GUILLEN_JO	Approved: Approved	Foundations for a 8 feet high block wall commercial #5 rebar 16 inches o.c. each way per plan ok.
110	MASONRY AND STEEL 2	5/26/2016	GUILLEN_JO	Approved: Approved	Rebar inspection Ok no.# 5 Vertical and Horizontal ok. Block wall 8 feet high.ok to grout
350	BUILDING FINAL	6/1/2016	GUILLEN_JO	Approved: Approved	Steel inspection--2-3 and final 350 today for block wall 8 feet high.

## Status

Records, 0 Total



# Payments

Records, 2 Total

Payment Date	Payment ID	Payment Amount	Payment Type
3/7/2016	T000131767	\$47.08	Credit Crd
4/7/2016	T000132732	\$237.43	Credit Crd

Close



[Click here](#) for the Council meeting Wednesday, May 4th. The normally scheduled Closed Session starts at 5:30pm. Open Session starts at 7:00pm. Please see the agenda on how to submit public comments.

# City of San Bernardino California

## Permits Search results

[Print](#) [Close](#)

Permit Number	B1601507	Address	807 E NORMAN RD
Type / Classification	BLDG	Parcel Number	0280202070000
	BWAL:BLOCK/GARDEN WALL	Legal Description	TR NO 2228 VALLEY TRUCK FARMS NO 4 W 1/2 LOT 46 EX ST
	BLDG:Building		
File Date	6/29/2016	Valuation	\$0.00
Status	VOID	Fees	\$103.00
Description	NEW 64-5" X 9'4" RETAINING WALL IN BACK OF PROPERTY WITH NEW STAIRS, 16 RISERS	Payments	\$0.00
		Balance	\$103.00

<b>Relationship</b>	<b>Name</b>
APPLICANT	WILLIAMS, THOMAS

## Scheduled Inspections

Records, 0 Total

Date	Inspection Type	Description
------	-----------------	-------------

## Completed Inspections

Records, 0 Total

Inspection Type	Inspection Description	Date	Inspector	Status	Inspector's Comment
-----------------	------------------------	------	-----------	--------	---------------------

## Status

Records, 0 Total

Apprv ID	Description	Status Date	Status	Record By	Assign to	Comment
----------	-------------	-------------	--------	-----------	-----------	---------

## Payments

Records, 0 Total

Payment Date	Payment ID	Payment Amount	Payment Type
--------------	------------	----------------	--------------

[Close](#)





[Click here](#) for the Council meeting Wednesday, May 4th. The normally scheduled Closed Session starts at 5:30pm. Open Session starts at 7:00pm. Please see the agenda on how to submit public comments.

City of  
**San Bernardino**  
California

## Permits Search results

[Print](#) [Close](#)

Permit Number	B1800425	Address	807 E NORMAN RD
Type / Classification	BLDG	Parcel Number	0280202070000
	ACOM:ADD/ALTER COMMERCIAL	Legal Description	TR NO 2228 VALLEY TRUCK FARMS NO 4 W 1/2 LOT 46 EX ST
	BLDG:Building		
File Date	2/26/2018	Valuation	\$3,793.20
Status	FINAL	Fees	\$570.67
Description	CONSTRUCT NEW ACCESSIBLE RESTROOM IN EXISTING FLOOR AREA. (ADP17-042)	Payments	\$570.67
		Balance	\$0.00

<b>Relationship</b>	<b>Name</b>
APPLICANT	THOMAS WILLIAMS

## Scheduled Inspections

Records, 0 Total

Date	Inspection Type	Description
------	-----------------	-------------

## Completed Inspections

Records, 12 Total

Inspection Type	Inspection Description	Date	Inspector	Status	Inspector's Comment
30	FOUNDATIONS	5/14/2018	GUILLEN_JO	Approved: Approved	PRE SLAB ON GRADE INSPECTION NEED TO REMOVE ELECTRICAL PANEL BOX FROM NEW PROPOSED ADA TOILET ROOM. AND CHECK YOUR W.C. ADA DIMENSIONS BEFORE PURING OWNER AWARE.
30	FOUNDATIONS	5/9/2018	JM	Approved: Approved	Footings
125	REROOF	7/16/2018	GUILLEN_JO	Approved: Approved	ok
135	Combination - Framing & EPM	6/20/2018	Jose Guillen	Not Approved: Partial Approval	Need a flood test, abs Need to Add a dry vent to restroom.

160	ROUGH ELECTRICAL	6/26/2018	GUILLEN_JO	Not Approved: Partial Approval	
170	ROUGH PLUMBING	5/9/2018	JM	Approved: Approved	
180	INSULATION AND CERTIFICATE	6/21/2018	Jose Guillen	Not Approved: NOT READY	C.N.
180	INSULATION AND CERTIFICATE	6/26/2018	GUILLEN_JO	Not Approved: Partial Approval	
190	LATH/STUCCO MESH	6/27/2018	GUILLEN_JO	Approved: Approved	
240	DRYWALL	7/16/2018	GUILLEN_JO	Not Approved: Partial Approval	
350	BUILDING FINAL	8/28/2018	GUILLEN_JO	Not Approved: Correction Written	New Restroom is not complying with ADA Shower is not ADA Missing Sign at door, mirror toilet paper dispenser, grabbars ADA Parking stall and signs and Lavy not ADA. SEE OFFLN PHOTOS
350	BUILDING FINAL	1/15/2019	RL	Approved: Approved	

## Status

Records, 0 Total

Apprv ID	Description	Status Date	Status	Record By	Assign to	Comment
----------	-------------	-------------	--------	-----------	-----------	---------

## Payments

Records, 3 Total

Payment Date	Payment ID	Payment Amount	Payment Type
2/28/2018	T000148677	\$239.85	Cash
2/26/2018	T000148586	\$141.60	Cash
5/7/2018	T000150390	\$189.22	Cash

Close

Ste #:

INSPECTOR AREA: 4

Address...:807 E NORMAN RD
Parcel...:0280-202-070000
Owner...:GARDINER MARTHA
Applicant:GARDINER WINE MARTHA
714-544-5073 714-544-5073

PERMIT #...:B9702429
Date Issued:11/07/1997
Permit Type:BLDG
Worker's Comp:Y

\*\*\*\*\* ELECTRICAL \*\*\*\*\*

Multi-fam Sq Ft: SFD Sq Ft: Commercial Sq Ft:
Service to 600vlt/ 200amp: 1 Power Apparatus
to 600vlt/1000amp: to 1 HP/KW/KVA.....:
> 600vlt/1000amp: to 10 HP/KW/KVA.....:
Temp Power Pole.....: 1 to 50 HP/KW/KVA.....:
Temp Dist System.....: to 100 HP/KW/KVA.....:
Recep/Swtch/Lt Outlet....: 4 > 100 HP/KW/KVA.....:
Lighting Fixtures.....: Busways.....:
Pole/Pltfm Ltg Fixtures...: Carnivals/Circuses
Theatrical Ltg Fixtures...: Generators & elec driven rides:
Res Appl to 1HP.....: Walk thru attractions.....:
NonRes Appl to 1Hp.....: Booth Lighting.....:
Misc Apparatus.....: Electrical meter reset.....:
Each add'l meter same lot: Elec meter reset w/other work.:

\*\*\*\*\* MECHANICAL \*\*\*\*\*

Furnace to 100kBTU.....: Boilers/Compressors
over 100kBTU.....: to 3HP/ 100K BTU.....:
Floor Furnace.....: to 15HP/ 500K BTU.....:
Susp/Wall/Flr Htr.....: 1 to 30HP/1.00M BTU.....:
Appliance Vent.....: to 50HP/1.75M BTU.....:
Htg/Refr/Cool Unit.....: > 50HP/1.75M BTU.....:
Vent Fan w/Duct.....: Misc Appl/Equip.....:
Vent System.....: Domestic Incinerator.....:
Exhaust Hood.....: Comm/Ind Incinerator.....:
Evaporative Cooler.....: Fuel-gas piping.....:
Air Handlers to 10kCFM...: Gas-Hazardous.....:
over 10KCFM...: Gas-Non-Hazardout.....:

\*\*\*\*\* PLUMBING \*\*\*\*\*

Fixtures/Traps.....: 3 Private Sewage Disposal.....:
Bldg/Trailer Sewer.....: Ind waste Pretreatment.....:
Water Heater/Vent.....: 1 Backflow Protection
Gas Piping Outlets.....: 1 up to 2".....:
Water Piping.....: 1 over 2".....:
Drainage/Vent Piping.....: Gas Meter Reset.....:
Lawn Sprinkler Sys.....: Reset in conjunction
Rainwater Sys, Drains....: with other work.....: 1
Atmospheric Breakers.....: Addit'l meter.....:

\*\*\*\*\* REPAIRS/REHAB \*\*\*\*\*

Number of Windows: 5
Floor/Roof Sheathing: No. Sheets: OR Square Footage....:
Exterior Stucco: Sq. Yards: Value of Struct Repair:
Exterior Siding: Sq. Yards: Drywall Repair: # Shts: 20

REPLACE 2 SK,TOILET, WTR LINES,REPLACE DRYWALL
REPLACE 5 WINDOWS.



# Planning and Building Services

**Permit Number**  
 B9702429

(909) 384-5071 • Fax: (909) 384-5080 • <http://www.cyberg8t.com>

300 North "D" Street, San Bernardino, CA 92418

## BUILDING PERMIT

Job Address: 807 E NORMAN RD Suite No: Tract/Lot Nos: Vicinity: E.OF WATERMAN Parcel No: 0280-202-070000	Status: ISSUED Applied: 11/07/1997 Issued: 11/07/1997
Owner: GARDINER MARTHA Address: 13271 WOODLAND DR TUSTIN CA 92780	Phone: 714-544-5073
Contractor: Address:	Phone: License: Wrks Cmp: Y Phone: License:
Arch/Eng: Address:	

## BUILDING INFORMATION

Construction Type: TYPE V-Non-rated Flood Plain Zone: Planning No: Type of Permit: ADD/ALTER SINGLE FAMILY RES REPLACE 2 SK, TOILET, WTR LINES, REPLACE DRYWALL REPLACE 5 WINDOWS.	Occupancy: R-3 Fire Zone: N/A Zoning:	Sprinklers: Highwind: N Planner:
---	---	--

## PERMIT VALUATION

Occupancy	Type	Factor	Sq. Feet	Valuation
		Subtotal:		.00
		Multiplier 1.00:		.00
		Addl Fixed Amount:		5,000.00
Table Date: 09/01/1987		Total Valuation:		5,000.00

## FEE SUMMARY

Plan Check:	.00	Planning Review:	.00
Expedition Review:	.00	Strong Motion:	.57
Other Plan Check:	.00	Verdemont:	.00
Building Permit:	72.00	Storm Drain:	.00
Elec Permit:	51.50	Traffic:	.00
Plumb Permit:	57.50	Sewer Connect:	.00
Mech Permit:	24.00	Parks & Rec:	.00
C of O:	.00	Cultural Dev:	.00
Other Bldg:	.00	Total Fees:	224.57
Investigation:	.00	Amount Received:	224.57
Building Repairs:	19.00	Balance Due:	.00
Hardship/Alternate:	.00		

## CONDITIONS/COMMENTS

**EXPIRATION:** This permit shall automatically expire and become void if work is not commenced within 180 days, or if work is suspended or abandoned for a period of 180 days. DEMOLITION PERMITS SHALL EXPIRE WITHIN 90 DAYS.

**INSPECTIONS:** In order for the work authorized under this permit to be considered legal, such work must comply with all applicable codes, and all required inspections and final approval must be obtained. Failure to obtain inspections and final approval will result in the expiration of this permit. **For Inspections Call: (909) 384-5078**

# DECLARATIONS

### WORKERS' COMPENSATION DECLARATION:

I hereby affirm under penalty of perjury one of the following declarations:

- I have and will maintain a certificate of consent to self-insure for workers' compensation, as provided for by section 3700 of the Labor Code, for the performance of the work for which this permit is issued.
- I have and will maintain workers' compensation insurance, as required by section 3700 of the Labor Code, for the performance of the work for which this permit is issued. My workers' compensation insurance carrier and policy number are:

Carrier: State Fund  
 Policy Number: 14909425-97

(This section need not be completed if the permit is valued at one hundred dollars (\$100) or less.)

- I certify that in the performance of the work for which this permit is issued, I shall not employ any person in any manner so as to become subject to the workers' compensation laws of California, and agree that if I should become subject to the workers' compensation provisions of Section 3700 of the Labor Code, I shall forthwith comply with these provisions.

Applicant Signature: Martha G. Wine Date: Nov. 7 97

**WARNING: FAILURE TO SECURE WORKERS' COMPENSATION COVERAGE IS UNLAWFUL AND SHALL SUBJECT AN EMPLOYER TO CRIMINAL PENALTIES AND CIVIL FINES UP TO ONE HUNDRED THOUSAND DOLLARS (\$100,000), IN ADDITION TO THE COST OF COMPENSATION, DAMAGES AS PROVIDED FOR IN SECTION 3706 OF THE LABOR CODE, INTEREST, AND ATTORNEY'S FEES.**

### LICENSED CONTRACTORS DECLARATION:

I hereby affirm that I am licensed under provisions of Chapter 9 (commencing with Section 7000) of Division 3 of the Business and Professions Code, and my license is in full force and effect. Lic. # \_\_\_\_\_ Class #: \_\_\_\_\_

Contractor's Signature: \_\_\_\_\_ Date: \_\_\_\_\_

### CONSTRUCTION LENDING AGENCY:

I hereby affirm that there is a construction lending agency for the performance of the work for which this permit is issued. (Sec. 3097, Civil Code).

Lender's Name \_\_\_\_\_ Lender's Address \_\_\_\_\_

Signature: \_\_\_\_\_ Date: \_\_\_\_\_

### OWNER-BUILDER DECLARATION:

I hereby affirm that under penalty of perjury that I am **EXEMPT FROM THE CONTRACTORS LICENSE LAW** for the following reason (Sec. 7031.5, Business and Professions Code: Any city or county which requires a permit to construct, alter, improve, demolish, or repair any structure, prior to its issuance, also requires the applicant for such permit to file a signed statement that he or she is licensed pursuant to the provisions of the Contractors License Law (Chapter 9 (commencing with Section 7000) of Division 3 of the Business and Professions Code) or that he or she is exempt therefrom and the basis for the alleged exemption. Any violation of Section 7031.5 by any applicant for a permit subjects the applicant to a civil penalty of not more than five hundred dollars (\$500).):

- I, as owner of the property, or my employees with wages as their sole compensation, **WILL DO THE WORK**, and the structure is not intended or offered for sale (Sec. 7044, Business and Professions Code: The Contractors License Law does not apply to an owner of property who builds or improves thereon, and who does such work himself or herself or through his or her own employees, provided that such improvements are not intended or offered for sale. If, however, the building or improvement is sold within one year of completion, the owner-builder will have the burden of proving that he or she did not build or improve for purpose of sale.)

- I, as owner of the property, am **EXCLUSIVELY CONTRACTING WITH LICENSED CONTRACTORS** to construct the project (Sec. 7044, Business and Professions Code: The Contractors License Law does not apply to an owner of property who builds or improves thereon, and who contracts for such projects with a contractor(s) licensed pursuant to the Contractors License Law.)

I am exempt under sec. \_\_\_\_\_ Business and Professions Code for this reason: \_\_\_\_\_

Signature: Martha G. Wine Date: Nov. 7 97

Owner ID verified by driver's license.  Yes  No Driver's License No. M0502598 Expires: 6-6-98

Verification of Ownership by (type of document, i.e. - property tax bill or deed): \_\_\_\_\_

### CAL-OSHA/HAZ. MAT. DECLARATION:

Will there be any excavation (5) five or more feet in depth into which a person will be required to descend?  Yes  No:

Will the building/tenant space be used to store or display any hazardous materials?  Yes  No

**CERTIFICATE OF COMPLIANCE AND AUTHORIZATION OF ENTRY:** I certify that I have read this application and state that the information given is correct. I agree to comply with all state laws and city ordinances relating to building construction, and authorize representatives of the City of San Bernardino to enter upon the above-described property for inspection purposes.

Signature of Legal Owner(s) and/or Authorized Applicant: Martha G. Wine

Date: Nov. 7 97

Date: \_\_\_\_\_

CODE #	INSPECTION TYPE	DATE	INITIALS	CODE #	INSPECTION TYPE	DATE	INITIALS
<b>Structural</b>				<b>Electrical</b>			
00010	Rough Grading			00070	Temp Power Pole		
00020	Setbacks			00060	Underground Electrical		
00030	Foundation/Figs.			00162	UFER		
00040	Slab Grade			00160	Rough Electrical		
00080	Pool Pre-Gunite			00275	Electrical Service		
00090	Pool Pre-Plaster			00165	Misc. Electrical		
00100	Masonry & Steel (1st lift)			<b>Plumbing</b>			
00110	Masonry & Steel (2nd lift)			00050	Underground Plumbing		
00111	Masonry & Steel (3rd lift)			00220	Sewer/Sewage Disposal		
00112	Masonry & Steel (4th lift)			00230	Water Service		
00115	Roof Sheathing			00170	Rough Plumbing		
00120	Roof Covering			00260	Gas Piping/Air Test		
00130	Shear Nailing			00235	Misc. Plumbing		
00140	Framing			<b>Mechanical</b>			
00180	Insulation			00150	Rough Mechanical		
00190	Exterior Lath or Siding			00155	Misc. Mechanical		
00200	Stucco Scratch			<b>Final Inspections</b>			
00210	Stucco Brown			00310	Irrigation/Landscaping		
00240	Drywall			00410	Planning Requirements		
00150	T-Bar			00400	Engineering Dept. Final		
00125	Reroof			00420	Health Dept. Approval		
00320	Demolition			00415	Fire Dept. Approval		
00460	Misc.			00280	Final Electrical		
<b>Other</b>				00290	Final Plumbing		
00470	Mobile Home Install			00300	Final Mechanical		
00480	Awnings/Porches			00350	Final Construction		



Ste #:

INSPECTOR AREA: 4

Address...:715 E NORMAN RD  
Parcel...:0280-192-190000  
Owner...:MILLER GARY  
Applicant:MILLER GARY  
818-889-4224

PERMIT #...:B9801399  
Date Issued:05/26/1998  
Permit Type:BLDG  
Worker's Comp:N

818-889-4224

\*\*\*\*\* ELECTRICAL \*\*\*\*\*

Multi-fam Sq Ft:	SFD Sq Ft:	Commercial Sq Ft:
Service to 600vlt/ 200amp:	Power Apparatus	
to 600vlt/1000amp:	to 1 HP/KW/KVA.....:	
> 600vlt/1000amp:	to 10 HP/KW/KVA.....:	
Temp Power Pole.....:	to 50 HP/KW/KVA.....:	
Temp Dist System.....:	to 100 HP/KW/KVA.....:	
Recep/Swtch/Lt Outlet.....:	> 100 HP/KW/KVA.....:	
Lighting Fixtures.....:	Busways.....:	
Pole/Pltfm Ltg Fixtures...:	Carnivals/Circuses	
Theatrical Ltg Fixtures...:	Generators & elec driven rides:	
Res Appl to 1HP.....:	Walk thru attractions.....:	
NonRes Appl to 1Hp.....:	Booth Lighting.....:	
Misc Apparatus.....:	Electrical meter reset.....:	
Each add'l meter same lot:	Elec meter reset w/other work.:	

\*\*\*\*\* MECHANICAL \*\*\*\*\*

Furnace to 100kBTU.....:	Boilers/Compressors
over 100kBTU.....:	to 3HP/ 100K BTU.....:
Floor Furnace.....:	to 15HP/ 500K BTU.....:
Susp/Wall/Flr Htr.....:	to 30HP/1.00M BTU.....:
Appliance Vent.....:	to 50HP/1.75M BTU.....:
Htg/Refr/Cool Unit.....:	> 50HP/1.75M BTU.....:
Vent Fan w/Duct.....:	Misc Appl/Equip.....:
Vent System.....:	Domestic Incinerator.....:
Exhaust Hood.....:	Comm/Ind Incinerator.....:
Evaporative Cooler.....:	Fuel-gas piping.....:
Air Handlers to 10kCFM...:	Gas-Hazardous.....:
over 10KCFM...:	Gas-Non-Hazardout.....:

\*\*\*\*\* PLUMBING \*\*\*\*\*

Fixtures/Traps.....:	Private Sewage Disposal.....:
Bldg/Trailer Sewer.....:	Ind waste Pretreatment.....:
Water Heater/Vent.....:	Backflow Protection
Gas Piping Outlets.....:	up to 2".....:
Water Piping.....:	over 2".....:
Drainage/Vent Piping.....:	Gas Meter Reset.....:
Lawn Sprinkler Sys.....:	Reset in conjunction
Rainwater Sys, Drains.....:	with other work.....:
Atmospheric Breakers.....:	Addit'l meter.....:

\*\*\*\*\* REPAIRS/REHAB \*\*\*\*\*

Number of Windows:	
Floor/Roof Sheathing: No. Sheets:	OR Square Footage....:
Exterior Stucco: Sq. Yards:	Value of Struct Repair:
Exterior Siding: Sq. Yards:	Drywall Repair: # Shts:

TEMP #8-ROOF RAFTERS, SHEATHING, COMPOSITION ROOF,  
STUCCO, & REPLACE WINDOWS



# Planning and Building Services

**Permit Number**  
B9801399

(909) 384-5071 • Fax: (909) 384-5080 • <http://www.cyberg8t.com>

300 North "D" Street, San Bernardino, CA 92418

## BUILDING PERMIT

<b>Job Address:</b> 715 E NORMAN RD <b>Suite No:</b> <b>Tract/Lot Nos:</b> <b>Vicinity:</b> WATERMAN <b>Parcel No:</b> 0280-192-190000	<b>Status:</b> ISSUED <b>Applied:</b> 05/28/1998 <b>Issued:</b> 05/26/1998
<b>Owner:</b> MILLER GARY <b>Address:</b> P O BOX 1553 AGUORA CA                                      91376	<b>Phone:</b> 818-889-4224
<b>Contractor:</b> <b>Address:</b>	<b>Phone:</b> <b>License:</b> <b>Wrks Cmp:</b> N <b>Phone:</b> <b>License:</b>
<b>Arch/Eng:</b> <b>Address:</b>	

## ----- BUILDING INFORMATION -----

<b>Construction Type:</b> TYPE V-Non-rated <b>Flood Plain Zone:</b> N <b>Planning No:</b> N/A <b>Type of Permit:</b> RESIDENTIAL REHABILITATION TEMP #8-ROOF RAFTERS, SHEATHING, COMPOSITION ROOF, STUCCO, & REPLACE WINDOWS	<b>Occupancy:</b> R-3 <b>Fire Zone:</b> N <b>Zoning:</b>	<b>Sprinklers:</b> N <b>Highwind:</b> N <b>Planner:</b>
---	--	---

## ----- PERMIT VALUATION -----

Occupancy	Type	Factor	Sq. Feet	Valuation
		Subtotal:		.00
		Multiplier 1.00:		.00
		Addl Fixed Amount:		7,377.00
		Total Valuation:		7,377.00

Table Date: 09/01/1987

## ----- FEE SUMMARY -----

<b>Plan Check:</b> .00 <b>Expeditious Review:</b> .00 <b>Other Plan Check:</b> .00 <b>Building Permit:</b> 99.00 <b>Elec Permit:</b> .00 <b>Plumb Permit:</b> .00 <b>Mech Permit:</b> .00 <b>C of O:</b> .00 <b>Other Bldg:</b> .00 <b>Investigation:</b> .00 <b>Building Repairs:</b> .00 <b>Hardship/Alternate:</b> .00	<b>Planning Review:</b> .00 <b>Strong Motion:</b> .74 <b>Verdemont:</b> .00 <b>Storm Drain:</b> .00 <b>Traffic:</b> .00 <b>Sewer Connect:</b> .00 <b>Parks &amp; Rec:</b> .00 <b>Cultural Dev:</b> .00 <b>Total Fees:</b> 99.74 <b>Amount Received:</b> 99.80 <b>Balance Due:</b> .00
--	---

## ----- CONDITIONS/COMMENTS -----

**EXPIRATION:** This permit shall automatically expire and become void if work is not commenced within 180 days, or if work is suspended or abandoned for a period of 180 days. DEMOLITION PERMITS SHALL EXPIRE WITHIN 90 DAYS.

**INSPECTIONS:** In order for the work authorized under this permit to be considered legal, such work must comply with all applicable codes, and all required inspections and final approval must be obtained. Failure to obtain inspections and final approval will result in the expiration of this permit. **For Inspections Call: (909) 384-5078**

# DECLARATIONS

### WORKERS' COMPENSATION DECLARATION:

I hereby affirm under penalty of perjury one of the following declarations:

- I have and will maintain a certificate of consent to self-insure for workers' compensation, as provided for by section 3700 of the Labor Code, for the performance of the work for which this permit is issued.
- I have and will maintain workers' compensation insurance, as required by section 3700 of the Labor Code, for the performance of the work for which this permit is issued. My workers' compensation insurance carrier and policy number are:

Carrier \_\_\_\_\_  
 Policy Number \_\_\_\_\_

(This section need not be completed if the permit is valued at one hundred dollars (\$100) or less.)

I certify that in the performance of the work for which this permit is issued, I shall not employ any person in any manner so as to become subject to the workers' compensation laws of California, and agree that if I should become subject to the workers' compensation provisions of Section 3700 of the Labor Code, I shall forthwith comply with these provisions.

Applicant Signature: \_\_\_\_\_ Date: \_\_\_\_\_

**WARNING: FAILURE TO SECURE WORKERS' COMPENSATION COVERAGE IS UNLAWFUL AND SHALL SUBJECT AN EMPLOYER TO CRIMINAL PENALTIES AND CIVIL FINES UP TO ONE HUNDRED THOUSAND DOLLARS (\$100,000), IN ADDITION TO THE COST OF COMPENSATION, DAMAGES AS PROVIDED FOR IN SECTION 3706 OF THE LABOR CODE, INTEREST, AND ATTORNEY'S FEES.**

### LICENSED CONTRACTORS DECLARATION:

I hereby affirm that I am licensed under provisions of Chapter 9 (commencing with Section 7000) of Division 3 of the Business and Professions Code, and my license is in full force and effect. Lic. # \_\_\_\_\_ Class #: \_\_\_\_\_

Contractor's Signature: \_\_\_\_\_ Date: \_\_\_\_\_

### CONSTRUCTION LENDING AGENCY:

I hereby affirm that there is a construction lending agency for the performance of the work for which this permit is issued. (Sec. 3097, Civil Code).

Lender's Name \_\_\_\_\_ Lender's Address \_\_\_\_\_

Signature: \_\_\_\_\_ Date: \_\_\_\_\_

### OWNER-BUILDER DECLARATION:

I hereby affirm that under penalty of perjury that I am **EXEMPT FROM THE CONTRACTORS LICENSE LAW** for the following reason (Sec. 7031.5, Business and Professions Code: Any city or county which requires a permit to construct, alter, improve, demolish, or repair any structure, prior to its issuance, also requires the applicant for such permit to file a signed statement that he or she is licensed pursuant to the provisions of the Contractors License Law (Chapter 9 (commencing with Section 7000) of Division 3 of the Business and Professions Code) or that he or she is exempt therefrom and the basis for the alleged exemption. Any violation of Section 7031.5 by any applicant for a permit subjects the applicant to a civil penalty of not more than five hundred dollars (\$500).):

I, as owner of the property, or my employees with wages as their sole compensation, **WILL DO THE WORK**, and the structure is not intended or offered for sale (Sec. 7044, Business and Professions Code: The Contractors License Law does not apply to an owner of property who builds or improves thereon, and who does such work himself or herself or through his or her own employees, provided that such improvements are not intended or offered for sale. If, however, the building or improvement is sold within one year of completion, the owner-builder will have the burden of proving that he or she did not build or improve for purpose of sale.).

I, as owner of the property, am **EXCLUSIVELY CONTRACTING WITH LICENSED CONTRACTORS** to construct the project (Sec. 7044, Business and Professions Code: The Contractors License Law does not apply to an owner of property who builds or improves thereon, and who contracts for such projects with a contractor(s) licensed pursuant to the Contractors License Law.).

I am exempt under sec. \_\_\_\_\_ Business and Professions Code for this reason: \_\_\_\_\_

Signature: \_\_\_\_\_ Date: \_\_\_\_\_

Owner ID verified by driver's license.  Yes  No Driver's License No. \_\_\_\_\_ Expires: \_\_\_\_\_

Verification of Ownership by (type of document, i.e. - property tax bill or deed): \_\_\_\_\_

### CAL-OSHA/HAZ. MAT. DECLARATION:

Will there be any excavation (5) five or more feet in depth into which a person will be required to descend?  Yes  No

Will the building/tenant space be used to store or display any hazardous materials?  Yes  No

**CERTIFICATE OF COMPLIANCE AND AUTHORIZATION OF ENTRY:** I certify that I have read this application and state that the information given is correct. I agree to comply with all state laws and city ordinances relating to building construction, and authorize representatives of the City of San Bernardino to enter upon the above-described property for inspection purposes.

Signature of  
 Legal Owner(s)  
 and/or  
 Authorized Applicant \_\_\_\_\_

Date: \_\_\_\_\_

Date: \_\_\_\_\_

CODE #	INSPECTION TYPE	DATE	INITIALS	CODE #	INSPECTION TYPE	DATE	INITIALS
<b>Structural</b>				<b>Electrical</b>			
00010	Rough Grading			00070	Temp Power Pole		
00020	Setbacks			00060	Underground Electrical		
00030	Foundation/Ftgs.			00162	UFER		
00040	Slab Grade			00160	Rough Electrical		
00080	Pool Pre-Gunite			00275	Electrical Service		
00090	Pool Pre-Plaster			00165	Misc. Electrical		
00100	Masonry & Steel (1st lift)			<b>Plumbing</b>			
00110	Masonry & Steel (2nd lift)			00050	Underground Plumbing		
00111	Masonry & Steel (3rd lift)			00220	Sewer/Sewage Disposal		
00112	Masonry & Steel (4th lift)			00230	Water Service		
00115	Roof Sheathing			00170	Rough Plumbing		
00120	Roof Covering			00260	Gas Piping/Air Test		
00130	Shear Nailing			00235	Misc. Plumbing		
00140	Framing			<b>Mechanical</b>			
00180	Insulation			00150	Rough Mechanical		
00190	Exterior Lath or Siding			00155	Misc. Mechanical		
00200	Stucco Scratch			<b>Final Inspections</b>			
00210	Stucco Brown			00310	Irrigation/Landscaping		
00240	Drywall			00410	Planning Requirements		
00150	T-Bar			00400	Engineering Dept. Final		
00125	Reroof			00420	Health Dept. Approval		
00320	Demolition			00415	Fire Dept. Approval		
00460	Misc.			00280	Final Electrical		
<b>Other</b>				00290	Final Plumbing		
00470	Mobile Home Install			00300	Final Mechanical		
00480	Awnings/Porches			00350	Final Construction		

Job Address:

715 E Norman

APN: 0280-192-19



# BUILDING DEVELOPMENT PERMIT

CITY OF SAN BERNARDINO  
300 North "D" Street • San Bernardino, CA 92418  
DEPARTMENT OF PLANNING AND BUILDING SERVICES  
Information — (909) 384-5071 Inspections — (909) 384-5078

### PERMIT NUMBER

B9801399

Date: 5.26.98  
Plan Ck.# TEMP B

Job Address: 715 E NORMAN APN: 0280-192-19

Major Cross Sts: WATERMAN Tract/Lot:

Description of Project: CHANGE ROOF  
NEW STUCCO PLASTER, Replacement 8 WINDOWS.

No. Rooms: 3 No. Stories: 1 Sq. Ft.: 884

Owner: GARY MILLER Owner/Bldr. Yes No

Mailing Address: P.O. BOX 1553

City/State: ANAHEIM, CA 91376 Zip: 91376 Tel.: (818) 889-4224

Applicant/Contractor:

Address: OWNER Zip: Tel:

City/State: Zip: Tel:

Contractor's State Lic. #: Bus. Lic.:

Arch./Engr./Designer: State Lic. No.:

Address: Zip: Tel:

City/State: Zip: Tel:

### (OFFICIAL USE ONLY)

#### BUILDING CODE REVIEW

Construction Type: Occupancy Type:

Sprinklers: Yes No

Flood Plain: Yes No Zone

High Wind: Yes No

High Fire: Yes No Zone

Pre-Permit/

Special Investigation No.:

Comments:

#### PLANNING REVIEW

Planning Case No.:

Zone: By:

Approval Date:

Comments:

#### CODE ENFORCEMENT

Case No. MA

Comments: MA

Workman's Comp. Insurance

Yes No

Issued by

Before Issuing Permit - Verify that the following applicable fees have been paid.

6024 - Sewer Capacity / Cap Fees:

Date: MA

Recpt. No. MA

School District Fees: MA

Date:

Receipt No.: 699114

By: GEM

Estimated Valuation: \$ 7377.00

Bldg. Construction: REROOF 950 STUCCO 134 LF, REPL 8 WINDOWS

REBUILD ROOF RAFTERS, SHEATHING

Electrical:

Permit Fee: \$15  
Total Elec. Fees

Plumbing:

Permit Fee: \$15  
Total Plumb. Fees:

Heating & A/C

Permit Fee: \$15  
Total HVAC Fees:

#### BUILDING/DEV. SVCS. DIVISIONS

4331 Total Elec/Plumb/Htg.

4731 Pln. Check Dep.

4731 Plan check Fees Balance

4330 Building Permit Fees 99.00

4330 Investigation Fees

4304 Sign Permit Fees

4304 C. of O. Fee

2321 Strong Motion Fees 50

#### PLANNING DIVISION

4720 C. of O. Fee

4720 Plan Review Fee

#### ENGINEERING DIVISION

4818 Storm Drain Fees

4822 Sewer Conn. Fees

4803 Traffic Signal Fees

4512 Vermont Fees

#### PARK & RECREATION

4732 Park Development Fees

#### CULTURAL DEVELOP. FUND

4335 Cultural Development Fees

Total Fees Due: 99.00

#### EXPIRATION

This permit shall be void and of no further force or effect if work is not commenced within 180 days or if work is suspended or abandoned for a period of 180 days or more after work is commenced. DEMOLITION PERMITS SHALL EXPIRE WITHIN 90 DAYS.

Job Address: \_\_\_\_\_

Permit No. \_\_\_\_\_

CITY OF SAN BERNARDINO

BUILDING DEVELOPMENT PERMIT DECLARATIONS

WORKERS' COMPENSATION DECLARATION:

I hereby affirm under penalty of perjury one of the following declarations:

- I have and will maintain a certificate of consent to self-insure for workers' compensation...
I have and will maintain workers' compensation insurance, as required by section 3700 of the Labor Code...

Carrier \_\_\_\_\_ Policy Number \_\_\_\_\_

(This section need not be completed if the permit is valued at one hundred dollars (\$100) or less.)

I certify that in the performance of the work for which this permit is issued, I shall not employ any person in any manner so as to become subject to the workers' compensation laws of California...

Applicant Signature: \_\_\_\_\_

Date: 5-26-98

WARNING: FAILURE TO SECURE WORKERS' COMPENSATION COVERAGE IS UNLAWFUL AND SHALL SUBJECT AN EMPLOYER TO CRIMINAL PENALTIES AND CIVIL FINES UP TO ONE HUNDRED THOUSAND DOLLARS (\$100,000)...

LICENSED CONTRACTORS DECLARATION:

I hereby affirm that I am licensed under provisions of Chapter 9 (commencing with Section 7000) of Division 3 of the Business and Professions Code, and my license is in full force and effect.

Contractor's Signature: \_\_\_\_\_

Date: \_\_\_\_\_

CONSTRUCTION LENDING AGENCY:

I hereby affirm that there is a construction lending agency for the performance of the work for which this permit is issued. (Sec. 3097, Civil Code).

Lender's Name \_\_\_\_\_ Lender's Address \_\_\_\_\_

No Construction Lender

Signature: \_\_\_\_\_

Date: \_\_\_\_\_

OWNER-BUILDER DECLARATION:

I hereby affirm that under penalty of perjury that I am EXEMPT FROM THE CONTRACTORS LICENSE LAW for the following reason (Sec. 7031.5, Business and Professions Code: Any city or county which requires a permit to construct, alter, improve, demolish, or repair any structure, prior to its issuance, also requires the applicant for such permit to file a signed statement that he or she is licensed pursuant to the provisions of the Contractors License Law...)

I, as owner of the property, or my employees with wages as their sole compensation, WILL DO THE WORK, and the structure is not intended or offered for sale (Sec. 7044, Business and Professions Code: The Contractors License Law does not apply to an owner of property who builds or improves thereon, and who does such work himself or herself or through his or her own employees, provided that such improvements are not intended or offered for sale...)

I, as owner of the property, am EXCLUSIVELY CONTRACTING WITH LICENSED CONTRACTORS to construct the project (Sec. 7044, Business and Professions Code: The Contractors License Law does not apply to an owner of property who builds or improves thereon, and who contracts for such projects with a contractor(s) licensed pursuant to the Contractors License Law...)

I am exempt under sec. \_\_\_\_\_ Business and Professions Code for this reason: \_\_\_\_\_

Signature: \_\_\_\_\_

Date: 5/26/98

Owner ID verified by driver's license. Yes No Driver's License No. Expires: \_\_\_\_\_

Verification of Ownership by (type of document, i.e. - property tax bill or deed): \_\_\_\_\_

DIVISION OF INDUSTRIAL SAFETY PERMIT CERTIFICATION:

I hereby certify that no excavation five (5) or more feet in depth into which a person is required to descend, will be made in connection with work authorized by this permit, and that no building structure, scaffolding, falsework, or demolition or dismantling thereof, will be more than thirty-six (36) feet high. (Chap. 3.2, Grp 2, Art 2, Sec. 341, Title 8, California Administrative Code).

As owner-builder, I will not employ anyone to do work which would require a permit from the Division of Industrial Safety, as noted above, unless such person has a permit to do such work from the division.

Signature: \_\_\_\_\_

Date: \_\_\_\_\_

Division of Industrial Safety Permit No.: \_\_\_\_\_

HAZARDOUS MATERIALS AND EMISSIONS CERTIFICATION:

1. Will the applicant or present or future building occupant need to file and certify a Business Plan for emergency response to release or threatened release of a hazardous material? Yes No

(Section 25505 of the California Health and Safety Code requires, with some exceptions, that a Business Plan be filed with the County of San Bernardino by every business which has at any one time during a reported year a quantity of hazardous materials equal to or greater than a weight of 500 pounds, or a volume of 55 gallons, or 200 cubic feet of compressed gas at standard temperature and pressure).

2. Does or will the applicant or present or future building occupant need to file a registration form for acutely hazardous materials? Yes No

(Section 25533 of the California Health and Safety Code, with some exceptions, requires registration with the County of San Bernardino by each business which at any one time has on hand a quantity of acutely hazardous materials equal to or greater than a weight of 500 pounds, or a volume of 55 gallons, or 200 cubic feet of compressed gas at standard temperature and pressure).

3. Does or will the applicant or present or future building occupant need to prepare an RMPP (Risk Management and Prevention Program for acutely hazardous materials)? Yes No

(Section 25534 of the California Health and Safety Code provides that the County of San Bernardino may require the preparation, certification and filing with the County of an RMPP by businesses which are required to register acutely hazardous materials with the County).

4. If an RMPP is presently required, has Section 25534 of the California Health and Safety Code been fully complied with? Yes No

5. Does or will the applicant or present or future building occupant require for the work which is the subject of this application a permit for such construction or modification from the South Coast Air Quality Management District or from any other air pollution control district or agency? Yes No

(Section 65850.2 of the California Government Code requires that the requested information be furnished on applications for non-residential building permits).

6. Will any part of the facility to be constructed under this permit be within 1000 feet from the outer boundaries of a school? Yes No

(If "yes", the facility must meet the requirement of Sections 25534 and 42303 of the California Health and Safety Code).

7. If a permit from the South Coast Air Quality Management District or other air pollution control district or agency is required for the work which is the subject of this application, have all of the disclosures prescribed by California Health and Safety Code Section 42303 been made? Yes No

8. (If "yes", attach certificate of compliance from the appropriate air pollution control officer).

CERTIFICATE OF COMPLIANCE: I certify that under penalty of perjury the information given above is correct. I agree to comply with all state laws and city ordinances regarding Hazardous Materials and Emissions.

Signature: \_\_\_\_\_

Date: \_\_\_\_\_


CERTIFICATE OF COMPLIANCE AND AUTHORIZATION OF ENTRY: I certify that I have read this application and state that the information given is correct. I agree to comply with all state laws and city ordinances relating to building construction, and authorize representatives of the City of San Bernardino to enter upon the above-described property for inspection purposes.

Signature of Legal Owner(s) and/or Authorized Applicant

Handwritten signature

Date: 5-26-98

Date: \_\_\_\_\_



# Planning and Building Services

096

**Permit Number**

B9801585

(909) 384-5071 • Fax: (909) 384-5080 • <http://www.cyberg8t.com>

300 North "D" Street, San Bernardino, CA 92418

## ELECTRICAL/PLUMBING/MECHANICAL PERMIT

Job Address: 715 E NORMAN RD  
 Suite No: Tract/Lot Nos:  
 Vicinity: WATERMAN  
 Parcel No: 0280-192-190000

Status: ISSUED  
 Applied: 06/17/1998  
 Issued: 06/17/1998

Applicant: MILLER GARY  
 Address: P O BOX 1553  
 AGUORA CA 91376  
 Owner: MILLER GARY  
 Address: P O BOX 1553  
 AGUORA CA 91376

Phone: 818-889-4224

Phone: 818-889-4224

Contractor:  
 Address:

Phone:  
 License:  
 Wrks Cmp: N  
 Phone:  
 License:

Arch/Eng:  
 Address:

### ----- INFORMATION -----

Zoning: N/A  
 Pre-perm/Spec Inv #: Planner:  
 Code Compl #:

### ----- SCOPE OF PERMIT -----

REWIRE STRUCTURE, UPGRADE 100 AMP PANEL, 1 W/C,  
2 SINKS, 1 LAV, 1 TUB, 1 WALL HEATER

### ----- FEE SUMMARY -----

Planning Review:	.00		
Elec Permit:	71.13	Expeditious Plan Ck:	.00
Plumb Permit:	52.50	Sewer Connect:	.00
Mech Permit:	24.00	Hourly Plan Ck:	.00
Elec Plan Ck:	.00	Total Fees:	147.63
Plumb Plan Ck:	.00	Amount Received:	147.63
Mech Plan Ck:	.00	Balance Due:	.00

### ----- COMMENTS/SPECIAL CONDITIONS -----

**EXPIRATION:** This permit shall automatically expire and become void if work is not commenced within 180 days, or if work is suspended or abandoned for a period of 180 days. DEMOLITION PERMITS SHALL EXPIRE WITHIN 90 DAYS.

**INSPECTIONS:** In order for the work authorized under this permit to be considered legal, such work must comply with all applicable codes, and all required inspections and final approval must be obtained. Failure to obtain inspections and final approval will result in the expiration of this permit. **For Inspections Call: (909) 384-5078**

— "Permit Form" —

FILE

PLAN-21.01/pg-1 (9-96)

# DECLARATIONS

**WORKERS' COMPENSATION DECLARATION:**

I hereby affirm under penalty of perjury one of the following declarations:

- I have and will maintain a certificate of consent to self-insure for workers' compensation, as provided for by section 3700 of the Labor Code, for the performance of the work for which this permit is issued.
- I have and will maintain workers' compensation insurance, as required by section 3700 of the Labor Code, for the performance of the work for which this permit is issued. My workers' compensation insurance carrier and policy number are:

Carrier \_\_\_\_\_  
 Policy Number \_\_\_\_\_

(This section need not be completed if the permit is valued at one hundred dollars (\$100) or less.)

I certify that in the performance of the work for which this permit is issued, I shall not employ any person in any manner so as to become subject to the workers' compensation laws of California, and agree that if I should become subject to the workers' compensation provisions of Section 3700 of the Labor Code, I shall forthwith comply with these provisions.

Applicant Signature: \_\_\_\_\_ Date: \_\_\_\_\_

**WARNING: FAILURE TO SECURE WORKERS' COMPENSATION COVERAGE IS UNLAWFUL AND SHALL SUBJECT AN EMPLOYER TO CRIMINAL PENALTIES AND CIVIL FINES UP TO ONE HUNDRED THOUSAND DOLLARS (\$100,000), IN ADDITION TO THE COST OF COMPENSATION, DAMAGES AS PROVIDED FOR IN SECTION 3706 OF THE LABOR CODE, INTEREST, AND ATTORNEY'S FEES.**

**LICENSED CONTRACTORS DECLARATION:**

I hereby affirm that I am licensed under provisions of Chapter 9 (commencing with Section 7000) of Division 3 of the Business and Professions Code, and my license is in full force and effect. Lic. # \_\_\_\_\_ Class #: \_\_\_\_\_

Contractor's Signature: \_\_\_\_\_ Date: \_\_\_\_\_

**CONSTRUCTION LENDING AGENCY:**

I hereby affirm that there is a construction lending agency for the performance of the work for which this permit is issued. (Sec. 3097, Civil Code).

Lender's Name \_\_\_\_\_ Lender's Address \_\_\_\_\_

Signature: \_\_\_\_\_ Date: \_\_\_\_\_

**OWNER-BUILDER DECLARATION:**

I hereby affirm that under penalty of perjury that I am **EXEMPT FROM THE CONTRACTORS LICENSE LAW** for the following reason (Sec. 7031.5, Business and Professions Code: Any city or county which requires a permit to construct, alter, improve, demolish, or repair any structure, prior to its issuance, also requires the applicant for such permit to file a signed statement that he or she is licensed pursuant to the provisions of the Contractors License Law (Chapter 9 (commencing with Section 7000) of Division 3 of the Business and Professions Code) or that he or she is exempt therefrom and the basis for the alleged exemption. Any violation of Section 7031.5 by any applicant for a permit subjects the applicant to a civil penalty of not more than five hundred dollars (\$500).):

I, as owner of the property, or my employees with wages as their sole compensation, **WILL DO THE WORK**, and the structure is not intended or offered for sale (Sec. 7044, Business and Professions Code: The Contractors License Law does not apply to an owner of property who builds or improves thereon, and who does such work himself or herself or through his or her own employees, provided that such improvements are not intended or offered for sale. If, however, the building or improvement is sold within one year of completion, the owner-builder will have the burden of proving that he or she did not build or improve for purpose of sale.).

I, as owner of the property, am **EXCLUSIVELY CONTRACTING WITH LICENSED CONTRACTORS** to construct the project (Sec. 7044, Business and Professions Code: The Contractors License Law does not apply to an owner of property who builds or improves thereon, and who contracts for such projects with a contractor(s) licensed pursuant to the Contractors License Law.).

I am exempt under sec. \_\_\_\_\_ Business and Professions Code for this reason: \_\_\_\_\_

Signature: \_\_\_\_\_ Date: \_\_\_\_\_

Owner ID verified by driver's license.  Yes  No Driver's License No. \_\_\_\_\_ Expires: \_\_\_\_\_

Verification of Ownership by (type of document, i.e. - property tax bill or deed): \_\_\_\_\_

**CAL-OSHA/HAZ. MAT. DECLARATION:**

Will there be any excavation (5) five or more feet in depth into which a person will be required to descend?  Yes  No

Will the building/tenant space be used to store or display any hazardous materials?  Yes  No

**CERTIFICATE OF COMPLIANCE AND AUTHORIZATION OF ENTRY:** I certify that I have read this application and state that the information given is correct. I agree to comply with all state laws and any ordinances relating to building construction, and authorize representatives of the City of San Bernardino to enter upon the above-described property for inspection purposes.

Signature of Legal Owner(s) and/or Authorized Applicant: \_\_\_\_\_

Date: \_\_\_\_\_

Date: \_\_\_\_\_

CODE #	INSPECTION TYPE	DATE	INITIALS	CODE #	INSPECTION TYPE	DATE	INITIALS
<b>Structural</b>				<b>Electrical</b>			
00010	Rough Grading			00070	Temp Power Pole		
00020	Setbacks			00060	Underground Electrical		
00030	Foundation/Ftgs.			00162	UFER		
00040	Slab Grade			00160	Rough Electrical		
00080	Pool Pre-Gunite			00275	Electrical Service		
00090	Pool Pre-Plaster			00165	Misc. Electrical		
00100	Masonry & Steel (1st lift)			<b>Plumbing</b>			
00110	Masonry & Steel (2nd lift)			00050	Underground Plumbing		
00111	Masonry & Steel (3rd lift)			00220	Sewer/Sewage Disposal		
00112	Masonry & Steel (4th lift)			00230	Water Service		
00115	Roof Sheathing			00170	Rough Plumbing		
00120	Roof Covering			00260	Gas Piping/Air Test		
00130	Shear Nailing			00235	Misc. Plumbing		
00140	Framing			<b>Mechanical</b>			
00180	Insulation			00150	Rough Mechanical		
00190	Exterior Lath or Siding			00155	Misc. Mechanical		
00200	Stucco Scratch			<b>Final Inspections</b>			
00210	Stucco Brown			00310	Irrigation/Landscaping		
00240	Drywall			00410	Planning Requirements		
00150	T-Bar			00400	Engineering Dept. Final		
00125	Reroof			00420	Health Dept. Approval		
00320	Demolition			00415	Fire Dept. Approval		
00460	Misc.			00280	Final Electrical		
<b>Other</b>				00290	Final Plumbing		
00470	Mobile Home Install			00300	Final Mechanical		
00480	Awnings/Porches			00350	Final Construction		

# INSPECTION RECORD

**Post in a safe, conspicuous place at front of job. Provide street address when calling for inspection. Have plans available on job at time of inspection.**

— Building Inspection Division —

(909) 384-5071 - Office • (909) 384-5078 - Inspection Request

Hours: Monday - Thursday — 7:30 a.m. to 5:30 p.m.

Friday (Alternating) — 7:30 a.m. to 4:30 p.m.

**Notice to Owner: Do Not Conceal Work Until Inspected and Signed Off by the Inspector.**

*Call for final inspection of every job. This permit will expire if work is suspended or abandoned for a period of 180 days.*

CODE #	INSPECTION TYPE	DATE	INITIALS	CODE #	INSPECTION TYPE	DATE	INITIALS
<b>Structural</b>				<b>Electrical</b>			
00010	Rough Grading			00070	Temp Power Pole		
00020	Setbacks			00060	Underground Electrical		
00030	Foundation/Ftgs.			00162	UFER		
00040	Slab Grade			00160	Rough Electrical	7-6-98	TW
00080	Pool Pre-Gunite			00275	Electrical Service	7-31-98	TW
00090	Pool Pre-Plaster			00165	Misc. Electrical		
00100	Masonry & Steel (1st lift)			<b>Plumbing</b>			
00110	Masonry & Steel (2nd lift)			00050	Underground Plumbing		
00111	Masonry & Steel (3rd lift)			00220	Sewer/Sewage Disposal		
00112	Masonry & Steel (4th lift)			00230	Water Service		
00115	Roof Sheathing			00170	Rough Plumbing		
00120	Roof Covering			00260	Gas Piping/Air Test	7-31-98	TW
00130	Shear Nailing			00235	Misc. Plumbing	7-31-98	TW
00140	Framing			<b>Mechanical</b>			
00180	Insulation			00150	Rough Mechanical	7-6-98	TW
00190	Exterior Lath or Siding	7-6-98	TW	00155	Misc. Mechanical		
00200	Stucco Scratch			<b>Final Inspections</b>			
00210	Stucco Brown	7-30-98	TW	00310	Irrigation/Landscaping		
00240	Drywall	7-6-98	TW	00410	Planning Requirements		
00150	T-Bar			00400	Engineering Dept. Final		
00125	Reroof			00420	Health Dept. Approval		
00320	Demolition			00415	Fire Dept. Approval		
00460	Misc.			00280	Final Electrical	7-31-98	TW
<b>Other</b>				00290	Final Plumbing	7-31-98	TW
00470	Mobile Home Install			00300	Final Mechanical	7-31-98	TW
00480	Awnings/Porches			00350	Final Construction	7-31-98	TW

Comments:

### Permittee Responsibility

- The project address must be visible from street, check address visibility prior to calling for inspections (UBC 502).
- City "approved" plans must be on project site, available for Building Inspectors examination (UBC 106.4). City Inspectors will not make inspection without approved plans. The project is to be built in accordance with the approved plans and applicable Code requirements (UBC 108).
- The Building Inspection Division must be called to make progress inspections (UBC 108).
- All work is to be inspected prior to covering; work covered without City Inspection must be uncovered at owner's/contractor's expense (UBC 108)
- The owner must obtain a Certificate of Occupancy from City prior to occupying the building or using the project (UBC 109).



607-A-3

Ste #:
Address...:715 E NORMAN RD
Parcel...:0280-192-190000
Owner...:MILLER GARY
Applicant:MILLER GARY
818-889-4224

Inspector Area:4

PERMIT #...:B9801585
Date Issued:06/17/1998
Permit Type:EPM
Worker's Comp:N

818-889-4224

\*\*\*\*\* ELECTRICAL \*\*\*\*\*

Multi-Family Sq Ft: SFD Sq FT: 1075 Commercial Sq Ft:
Service to 600vlt/ 200amp: 1 Power Apparatus
to 600vlt/1000amp: to 1 HP/KW/KVA.....:
> 600vlt/1000amp: to 10 HP/KW/KVA.....:
Temp Power Pole.....: to 50 HP/KW/KVA.....:
Temp Dist System.....: to 100 HP/KW/KVA.....:
Recep/Swtch/Lt Outlet....: > 100 HP/KW/KVA.....:
Lighting Fixtures.....: Busways.....:
Pole/Pltfm Ltg Fixtures...: Carnivals/Circuses
Theatrical Ltg Fixtures...: Generators & elec driven rides:
Res Appl to 1HP.....: Walk thru attractions.....:
NonRes Appl to 1Hp.....: Booth Lighting.....:
Misc Apparatus.....: Electrical meter reset.....:
Elec meter reset w/other..: Each add'l meter on same lot..:

\*\*\*\*\* MECHANICAL \*\*\*\*\*

Furnace to 100kBTU.....: Boilers/Compressors
over 100kBTU.....: to 3HP/ 100K BTU.....:
Floor Furnace.....: to 15HP/ 500K BTU.....:
Susp/Wall/Flr Htr.....: 1 to 30HP/1.00M BTU.....:
Appliance Vent.....: to 50HP/1.75M BTU.....:
Htg/Refr/Cool Unit.....: > 50HP/1.75M BTU.....:
Vent Fan w/Duct.....: Misc Appl/Equip.....:
Vent System.....: Domestic Incinerator.....:
Exhaust Hood.....: Comm/Ind Incinerator.....:
Evaporative Cooler.....: Fuel-gas piping.....:
Air Handlers to 10kCFM...: Gas-Hazardous.....:
over 10KCFM...: Gas-Non-Hazardout.....:

\*\*\*\*\* PLUMBING \*\*\*\*\*

Fixtures/Traps.....: 5 Private Sewage Disposal.....:
Bldg/Trailer Sewer.....: Ind waste Pretreatment.....:
Water Heater/Vent.....: 1 Backflow Protection
Gas Piping Outlets.....: up to 2".....:
Water Piping.....: over 2".....:
Drainage/Vent Piping.....: Gas Meter Reset.....:
Lawn Sprinkler Sys.....: Reset in conjunction
Rainwater Sys, Drains....: with other work.....:
Atmospheric Breakers.....: Addit'l meter.....:

REWIRE STRUCTURE, UPGRADE 100 AMP PANEL, 1 W/C,
2 SINKS, 1 LAV, 1 TUB, 1 WALL HEATER

# INSPECTION RECORD

**Post in a safe, conspicuous place at front of job. Provide street address when calling for inspection. Have plans available on job at time of inspection.**

— Building Inspection Division —

(909) 384-5071 - Office • (909) 384-5078 - Inspection Request

Hours: Monday - Thursday — 7:30 a.m. to 5:30 p.m.

Friday (Alternating) — 7:30 a.m. to 4:30 p.m.

**Notice to Owner: Do Not Conceal Work Until Inspected and Signed Off by the Inspector.**

*Call for final inspection of every job. This permit will expire if work is suspended or abandoned for a period of 180 days.*

CODE #	INSPECTION TYPE	DATE	INITIALS	CODE #	INSPECTION TYPE	DATE	INITIALS
<b>Structural</b>				<b>Electrical</b>			
00010	Rough Grading			00070	Temp Power Pole		
00020	Setbacks			00060	Underground Electrical		
00030	Foundation/Ftgs.			00162	UFER		
00040	Slab Grade			00160	Rough Electrical		
00080	Pool Pre-Gunite			00275	Electrical Service		
00090	Pool Pre-Plaster			00165	Misc. Electrical		
00100	Masonry & Steel (1st lift)			<b>Plumbing</b>			
00110	Masonry & Steel (2nd lift)			00050	Underground Plumbing		
00111	Masonry & Steel (3rd lift)			00220	Sewer/Sewage Disposal		
00112	Masonry & Steel (4th lift)			00230	Water Service		
00115	Roof Sheathing	7-6-98	TW	00170	Rough Plumbing		
00120	Roof Covering	7-31-98	TW	00260	Gas Piping/Air Test		
00130	Shear Nailing			00235	Misc. Plumbing		
00140	Framing			<b>Mechanical</b>			
00180	Insulation			00150	Rough Mechanical		
00190	Exterior Lath or Siding	7-6-98	TW	00155	Misc. Mechanical		
00200	Stucco Scratch			<b>Final Inspections</b>			
00210	Stucco Brown <i>one coat</i>	7-20-98	TW	00310	Irrigation/Landscaping		
00240	Drywall	7-6-98	TW	00410	Planning Requirements		
00150	T-Bar			00400	Engineering Dept. Final		
00125	Reroof			00420	Health Dept. Approval		
00320	Demolition			00415	Fire Dept. Approval		
00460	Misc.			00280	Final Electrical		
<b>Other</b>				00290	Final Plumbing		
00470	Mobile Home Install			00300	Final Mechanical		
00480	Awnings/Porches			00350	Final Construction	7-31-98	TW

Comments:

---



---



---



---

### Permittee Responsibility

- The project address must be visible from street, check address visibility prior to calling for inspections (UBC 502).
- City "approved" plans must be on project site, available for Building Inspectors examination (UBC 106.4). City Inspectors will not make inspection without approved plans. The project is to be built in accordance with the approved plans and applicable Code requirements (UBC 108).
- The Building Inspection Division must be called to make progress inspections (UBC 108).
- All work is to be inspected prior to covering; work covered without City Inspection must be uncovered at owner's/contractor's expense (UBC 108).
- The owner must obtain a Certificate of Occupancy from City prior to occupying the building or using the project (UBC 109).

# INSPECTION RECORD

**Post in a safe, conspicuous place at front of job. Provide street address when calling for inspection. Have plans available on job at time of inspection.**

— Building Inspection Division —

(909) 384-5071 - Office • (909) 384-5078 - Inspection Request

Hours: Monday - Thursday — 7:30 a.m. to 5:30 p.m.

Friday (Alternating) — 7:30 a.m. to 4:30 p.m.

**Notice to Owner: Do Not Conceal Work Until Inspected and Signed Off by the Inspector.  
Call for final inspection of every job. This permit will expire if work is suspended or abandoned for a period of 180 days.**

CODE #	INSPECTION TYPE	DATE	INITIALS	CODE #	INSPECTION TYPE	DATE	INITIALS
<b>Structural</b>				<b>Electrical</b>			
00010	Rough Grading			00070	Temp Power Pole		
00020	Setbacks			00060	Underground Electrical		
00030	Foundation/Ftgs.			00162	UFER		
00040	Slab Grade			00160	Rough Electrical		
00080	Pool Pre-Gunite			00275	Electrical Service	8-12-99	TD
00090	Pool Pre-Plaster			00165	Misc. Electrical		
00100	Masonry & Steel (1st lift)			<b>Plumbing</b>			
00110	Masonry & Steel (2nd lift)			00050	Underground Plumbing		
00111	Masonry & Steel (3rd lift)			00220	Sewer/Sewage Disposal		
00112	Masonry & Steel (4th lift)			00230	Water Service		
00115	Roof Sheathing			00170	Rough Plumbing		
00120	Roof Covering			00260	Gas Piping/Air Test	8-12-99	TD
00130	Shear Nailing			00235	Misc. Plumbing		
00140	Framing Windows	8-12-99	TD	<b>Mechanical</b>			
00180	Insulation			00150	Rough Mechanical		
00190	Exterior Lath or Siding			00155	Misc. Mechanical		
00200	Stucco Scratch			<b>Final Inspections</b>			
00210	Stucco Brown			00310	Irrigation/Landscaping		
00240	Drywall			00410	Planning Requirements		
00150	T-Bar			00400	Engineering Dept. Final		
00125	Reroof			00420	Health Dept. Approval		
00320	Demolition			00415	Fire Dept. Approval		
00460	Misc.			00280	Final Electrical		
<b>Other</b>				00290	Final Plumbing	8-12-99	TD
00470	Mobile Home Install			00300	Final Mechanical		
00480	Awnings/Porches			00350	Final Construction		

Comments: GAS METER INSTALLED WITHOUT A GAS TEST BY @8TY

### Permittee Responsibility

- The project address must be visible from street, check address visibility prior to calling for inspections (UBC 502).
- City "approved" plans must be on project site, available for Building Inspectors examination (UBC 106.4). City Inspectors will not make inspection without approved plans. The project is to be built in accordance with the approved plans and applicable Code requirements (UBC 108).
- The Building Inspection Division must be called to make progress inspections (UBC 108).
- All work is to be inspected prior to covering; work covered without City Inspection must be uncovered at owner's/contractor's expense (UBC 108)
- The owner must obtain a Certificate of Occupancy from City prior to occupying the building or using the project (UBC 109).

Exp. 2-12-00

Ste #:

INSPECTOR AREA: 4

Address: 707 E NORMAN RD  
Parcel: 0280-192-200000  
Owner: MILLER GARY P.O. Box 1553  
Applicant: MILLER GARY AGUORA, CA 91374  
818-889-4224 818-889-4224

PERMIT #: B9900493  
Date Issued: 03/08/1999  
Permit Type: BLDG  
Worker's Comp: N

\*\*\*\*\* ELECTRICAL \*\*\*\*\*

Multi-fam Sq Ft:	SFD Sq Ft:	Commercial Sq Ft:
Service to 600vlt/ 200amp:	Power Apparatus	
to 600vlt/1000amp:	to 1 HP/KW/KVA.....:	
> 600vlt/1000amp:	to 10 HP/KW/KVA.....:	
Temp Power Pole.....:	to 50 HP/KW/KVA.....:	
Temp Dist System.....:	to 100 HP/KW/KVA.....:	
Recep/Swtch/Lt Outlet.....:	> 100 HP/KW/KVA.....:	
Lighting Fixtures.....:	Busways.....:	
Pole/Pltfm Ltg Fixtures...:	Carnivals/Circuses	
Theatrical Ltg Fixtures...:	Generators & elec driven rides:	
Res Appl to 1HP.....:	Walk thru attractions.....:	
NonRes Appl to 1Hp.....:	Booth Lighting.....:	
Misc Apparatus.....:	Electrical meter reset.....:	1
Each add'l meter same lot:	Elec meter reset w/other work.:	

\*\*\*\*\* MECHANICAL \*\*\*\*\*

Furnace to 100kBTU.....:	Boilers/Compressors
over 100kBTU.....:	to 3HP/ 100K BTU.....:
Floor Furnace.....:	to 15HP/ 500K BTU.....:
Susp/Wall/Flr Htr.....:	to 30HP/1.00M BTU.....:
Appliance Vent.....:	to 50HP/1.75M BTU.....:
Htg/Refr/Cool Unit.....:	> 50HP/1.75M BTU.....:
Vent Fan w/Duct.....:	Misc Appl/Equip.....:
Vent System.....:	Domestic Incinerator.....:
Exhaust Hood.....:	Comm/Ind Incinerator.....:
Evaporative Cooler.....:	Fuel-gas piping.....:
Air Handlers to 10kCFM...:	Gas-Hazardous.....:
over 10KCFM...:	Gas-Non-Hazardout.....:

\*\*\*\*\* PLUMBING \*\*\*\*\*

Fixtures/Traps.....:	4	Private Sewage Disposal.....:
Bldg/Trailer Sewer.....:		Ind waste Pretreatment.....:
Water Heater/Vent.....:	1	Backflow Protection
Gas Piping Outlets.....:		up to 2".....:
Water Piping.....:		over 2".....:
Drainage/Vent Piping.....:		Gas Meter Reset.....:
Lawn Sprinkler Sys.....:		Reset in conjunction
Rainwater Sys, Drains.....:		with other work.....:
Atmospheric Breakers.....:		Addit'l meter.....:

\*\*\*\*\* REPAIRS/REHAB \*\*\*\*\*

Number of Windows:	12	OR Square Footage....:
Floor/Roof Sheathing: No. Sheets:		Value of Struct Repair:
Exterior Stucco: Sq. Yards:		Drywall Repair: # Shts:
Exterior Siding: Sq. Yards:		

TEAR OFF EXISTING & REROOF W/ COMP SHINGLES, ELEC.  
WALL HTR, WATER HEATER, PLUMBING FIX, 12-WINDOWS,  
TUB, SINKS, WATER CLOSET, ELEC. MTR



City of San Bernardino

# Development Services Department

**Permit Number**  
B9900493

(909) 384-5071 • Fax: (909) 384-5080 • www.ci.san-bernardino.ca.us

300 North "D" Street, San Bernardino, CA 92418

## BUILDING PERMIT

Job Address: 707 E NORMAN RD  
Suite No: Tract/Lot Nos:  
Vicinity: WATERMAN  
Parcel No: 0280-192-200000

Status: ISSUED  
Applied: 03/08/1999  
Issued: 03/08/1999

Owner: MILLER GARY  
Address: PO BOX 1553  
AGOOURA CA 91376

Phone: 818-889-4224

Contractor:  
Address:

Phone:  
License:  
Wrks Cmp: N  
Phone:  
License:

Arch/Eng:  
Address:

## BUILDING INFORMATION

Construction Type: Occupancy: Sprinklers:  
Flood Plain Zone: Fire Zone: N Highwind: N  
Planning No: Zoning: Planner:  
Type of Permit: RESIDENTIAL REHABILITATION  
TEAR OFF EXISTING & REROOF W/ COMP SHINGLES, ELEC.  
WALL HTR, WATER HEATER, PLUMBING FIX, 12-WINDOWS,  
TUB, SINKS, WATER CLOSET, *ELEC. MTR*

## PERMIT VALUATION

Occupancy	Type	Factor	Sq. Feet	Valuation
Table Date: 09/01/1987		Total Valuation:		.00

## FEE SUMMARY

Plan Check:	.00	Planning Review:	.00
Expedition Review:	.00	Strong Motion:	.50
Other Plan Check:	.00	Verdemont:	.00
Building Permit:	.00	Storm Drain:	.00
Elec Permit:	46.00	Traffic:	.00
Plumb Permit:	37.50	Sewer Connect:	.00
Mech Permit:	15.00	Parks & Rec:	.00
C of O:	.00	Cultural Dev:	.00
Other Bldg:	.00	Hardship/Alternate:	.00
Investigation:	.00	Building Issuance:	15.00
Building Repairs:	72.00	Total Fees:	186.00

## CONDITIONS/COMMENTS

**EXPIRATION:** This permit shall automatically expire and become void if work is not commenced within 180 days, or if work is suspended or abandoned for a period of 180 days. **DEMOLITION PERMITS SHALL EXPIRE WITHIN 90 DAYS.**

**INSPECTIONS:** In order for the work authorized under this permit to be considered legal, such work must comply with all applicable codes, and all **required inspections and final approval** must be obtained. Failure to obtain inspections and final approval will result in the expiration of this permit. **For Inspections Call: (909) 384-5078**

— "Permit Form" —

FILE

PLAN-21.01/pg-1 (9-96)

# DECLARATIONS

### WORKERS' COMPENSATION DECLARATION:

I hereby affirm under penalty of perjury one of the following declarations:

- I have and will maintain a certificate of consent to self-insure for workers' compensation, as provided for by section 3700 of the Labor Code, for the performance of the work for which this permit is issued.
- I have and will maintain workers' compensation insurance, as required by section 3700 of the Labor Code, for the performance of the work for which this permit is issued. My workers' compensation Insurance carrier and policy number are:

Carrier \_\_\_\_\_  
 Policy Number \_\_\_\_\_

(This section need not be completed if the permit is valued at one hundred dollars (\$100) or less.)

I certify that in the performance of the work for which this permit is issued, I shall not employ any person in any manner so as to become subject to the workers' compensation laws of California, and agree that if I should become subject to the workers' compensation provisions of Section 3700 of the Labor Code, I shall forthwith comply with these provisions.

Applicant Signature: [Signature] Date: 3-8-99

**WARNING: FAILURE TO SECURE WORKERS' COMPENSATION COVERAGE IS UNLAWFUL AND SHALL SUBJECT AN EMPLOYER TO CRIMINAL PENALTIES AND CIVIL FINES UP TO ONE HUNDRED THOUSAND DOLLARS (\$100,000), IN ADDITION TO THE COST OF COMPENSATION, DAMAGES AS PROVIDED FOR IN SECTION 3706 OF THE LABOR CODE, INTEREST, AND ATTORNEY'S FEES.**

### LICENSED CONTRACTORS DECLARATION:

I hereby affirm that I am licensed under provisions of Chapter 9 (commencing with Section 7000) of Division 3 of the Business and Professions Code, and my license is in full force and effect. Lic. # \_\_\_\_\_ Class #: \_\_\_\_\_

Contractor's Signature: \_\_\_\_\_ Date: \_\_\_\_\_

### CONSTRUCTION LENDING AGENCY:

I hereby affirm that there is a construction lending agency for the performance of the work for which this permit is issued. (Sec. 3097, Civil Code).

Lender's Name \_\_\_\_\_ Lender's Address \_\_\_\_\_

Signature: \_\_\_\_\_ Date: \_\_\_\_\_

### OWNER-BUILDER DECLARATION:

I hereby affirm that under penalty of perjury that I am **EXEMPT FROM THE CONTRACTORS LICENSE LAW** for the following reason (Sec. 7031.5, Business and Professions Code: Any city or county which requires a permit to construct, alter, improve, demolish, or repair any structure, prior to its issuance, also requires the applicant for such permit to file a signed statement that he or she is licensed pursuant to the provisions of the Contractors License Law (Chapter 9 (commencing with Section 7000) of Division 3 of the Business and Professions Code) or that he or she is exempt therefrom and the basis for the alleged exemption. Any violation of Section 7031.5 by any applicant for a permit subjects the applicant to a civil penalty of not more than five hundred dollars (\$500).):

I, as owner of the property, or my employees with wages as their sole compensation, **WILL DO THE WORK**, and the structure is not intended or offered for sale (Sec. 7044, Business and Professions Code: The Contractors License Law does not apply to an owner of property who builds or improves thereon, and who does such work himself or herself or through his or her own employees, provided that such improvements are not intended or offered for sale. If, however, the building or improvement is sold within one year of completion, the owner-builder will have the burden of proving that he or she did not build or improve for purpose of sale.).

I, as owner of the property, am **EXCLUSIVELY CONTRACTING WITH LICENSED CONTRACTORS** to construct the project (Sec. 7044, Business and Professions Code: The Contractors License Law does not apply to an owner of property who builds or improves thereon, and who contracts for such projects with a contractor(s) licensed pursuant to the Contractors License Law.).

I am exempt under sec. \_\_\_\_\_ Business and Professions Code for this reason: \_\_\_\_\_

Signature: [Signature] Date: \_\_\_\_\_

Owner ID verified by driver's license.  Yes  No Driver's License No. E0826903 Expires: 9-5-2000

Verification of Ownership by (type of document, i.e. - property tax bill or deed): \_\_\_\_\_

### CAL-OSHA/HAZ. MAT. DECLARATION:

Will there be any excavation (5) five or more feet in depth into which a person will be required to descend?  Yes  No

Will the building/tenant space be used to store or display any hazardous materials?  Yes  No

**CERTIFICATE OF COMPLIANCE AND AUTHORIZATION OF ENTRY:** I certify that I have read this application and state that the information given is correct. I agree to comply with all state laws and city ordinances relating to building construction, and authorize representatives of the City of San Bernardino to enter upon the above-described property for inspection purposes.

Signature of Legal Owner(s) and/or Authorized Applicant: [Signature]

Date: 3-8-99

CODE #	INSPECTION TYPE	DATE	INITIALS	CODE #	INSPECTION TYPE	DATE	INITIALS
<b>Structural</b>				<b>Electrical</b>			
00010	Rough Grading			00070	Temp Power Pole		
00020	Setbacks			00060	Underground Electrical		
00030	Foundation/Figs.			00162	UFER		
00040	Slab Grade			00160	Rough Electrical		
00080	Pool Pre-Gunite			00275	Electrical Service		
00090	Pool Pre-Plaster			00165	Misc. Electrical		
00100	Masonry & Steel (1st lift)			<b>Plumbing</b>			
00110	Masonry & Steel (2nd lift)			00050	Underground Plumbing		
00111	Masonry & Steel (3rd lift)			00220	Sewer/Sewage Disposal		
00112	Masonry & Steel (4th lift)			00230	Water Service		
00115	Roof Sheathing			00170	Rough Plumbing		
00120	Roof Covering			00260	Gas Piping/Air Test		
00130	Shear Nailing			00235	Misc. Plumbing		
00140	Framing			<b>Mechanical</b>			
00180	Insulation			00150	Rough Mechanical		
00190	Exterior Lath or Siding			00155	Misc. Mechanical		
00200	Stucco Scratch			<b>Final Inspections</b>			
00210	Stucco Brown			00310	Irrigation/Landscaping		
00240	Drywall			00410	Planning Requirements		
00150	T-Bar			00400	Engineering Dept. Final		
00125	Reroof			00420	Health Dept. Approval		
00320	Demolition			00415	Fire Dept. Approval		
00460	Misc.			00280	Final Electrical		
<b>Other</b>				00290	Final Plumbing		
00470	Mobile Home Install			00300	Final Mechanical		
00480	Awnings/Porches			00350	Final Construction		

**BUILDING DIVISION**

Phone: 384-5071

To: \_\_\_\_\_

Address: 7072 Noeman Date 6/17/99

**- CORRECTION NOTICE -**

Permit No. B9900493

Inspection Type: Final - cont

- 11) Provide temporary power to test GFCI receptacles by means of generator etc. no
- 12) Provide minimum of 1" clearance to combustible materials for 'B' vent at water heater ok
- 13) Flashing for roof penetrations shall be installed under the roof covering.
- 14) remove all trash + debris no
- 15) expose window framing for 12 window change out. ok
- 16) The house has been rehabilitated without any inspections.

Thank you

Page 2 of 2

Al Johnson  
Inspector

Inspector's

Office Hours  
7:30 - 8:30 a.m.

- Please Make Corrections and Call for Reinspection
- Please Make Corrections and Proceed.

**BUILDING DIVISION**

Phone: 384-5071

To: \_\_\_\_\_

Address: 707 E NORMAN

Date 6/17/99

**- CORRECTION NOTICE -**

Permit No. B9900453

Inspection Type: FINAL

- 1) Repair light fixture at front porch.
- 2) Provide weather resistant cover for exterior GFCI receptacle at front porch <sup>OK</sup>
- 3) GAS TEST FAILS. GAUGE SHALL HOLD 10 PSI FOR MINIMUM 15 MINUTES NO
- 4) PROVIDE MOISTURE RESISTANT SURFACE IN SHOWER TO A POINT 70" ABOVE THE DRAIN. ~~NO~~ OK
- 5) CAULK BASE OF TUB NO
- 6) CAULK AROUND BASE OF WATER CLOSET
- 7) PROVIDE MISSING BLANKS FOR NO DEAD FRONT COVER OF ELECTRICAL PANEL
- 8) BLACK CONDUCTOR SHALL BE USED AS UNGROUNDED OR HOT CONDUCTOR OK
- 9) WHITE CONDUCTOR SHALL BE USED AS GROUNDED CONDUCTOR OR NEUTRAL OK
- 10) GROUNDING ELECTRODE CONDUCTOR SHALL EXTEND DIRECTLY TO THE GROUND ROD. OK

Page 1 of 2

Thank you  
M. Johnson  
Inspector

Inspector's

Office Hours

7:30 - 8:30 a.m.

Please Make Corrections and Call for Reinspection

Please Make Corrections and Proceed.

PLAN-4.06/bid (1-99)



**BUILDING DIVISION**

Phone: 384-5071

To: Owner/Builder  
Address: 707 E Norman Date 8-12-99

**- CORRECTION NOTICE -**

Permit No. B9900493

Inspection Type: Final

1. INSTALL BLANKS FOR MISSING BREAKERS IN OVER FRONT PANEL
  2. INSTALL MISSING MAIN BREAKER
  3. PROVIDE POWER TO ELECTRICAL SO GFCI RECEPTACLES CAN BE CHECKED
  4. INSTALL CAULK AT BATH TUB AT FLOOR
  5. REMOVE OR STORE HOUSEHOLD ITEMS AND BOXES OUTSIDE THE HOUSE. YOU MAY BUILD A STORAGE SHED 120 SQUARE FOOT AREA OR LESS WITHOUT PERMITS
  6. REMOVE GREEN TAPE ON SERVICE ENTRANCE CONDUCTOR. OK TO
  7. REPAIR/REPLACE. TEST SHOWS NO GROUND. INSTALL GFCI'S ON 2 BRANCH CIRCUITS
- Thank You

  
Inspector

Inspector's

Office Hours

7:30 - 8:30 a.m.

Please Make Corrections and Call for Reinspection

Please Make Corrections and Proceed.

PLAN-4.06/bld (1-89)

# INSPECTION RECORD

Post in a safe, conspicuous place at front of job. Provide street address when calling for inspection. Have plans available on job at time of inspection.

— Building Inspection Division —


(909) 384-5071 - Office • (909) 384-5078 - Inspection Request

Hours: Monday - Thursday — 7:30 a.m. to 5:30 p.m.

Friday (Alternating) — 7:30 a.m. to 4:30 p.m.

**Notice to Owner: Do Not Conceal Work Until Inspected and Signed Off by the Inspector.**

*Call for final inspection of every job. This permit will expire if work is suspended or abandoned for a period of 180 days.*

CODE #	INSPECTION TYPE	DATE	INITIALS	CODE #	INSPECTION TYPE	DATE	INITIALS
<b>Structural</b>				<b>Electrical</b>			
00010	Rough Grading			00070	Temp Power Pole		
00020	Setbacks			00060	Underground Electrical		
00030	Foundation/Figs.			00162	UFER		
00040	Slab Grade			00160	Rough Electrical		
00080	Pool Pre-Gunite			00275	Electrical Service		
00090	Pool Pre-Plaster			00165	Misc. Electrical		
00100	Masonry & Steel (1st lift)			<b>Plumbing</b>			
00110	Masonry & Steel (2nd lift)			00050	Underground Plumbing		
00111	Masonry & Steel (3rd lift)			00220	Sewer/Sewage Disposal		
00112	Masonry & Steel (4th lift)			00230	Water Service		
00115	Roof Sheathing			00170	Rough Plumbing		
00120	Roof Covering			00260	Gas Piping/Air Test		
00130	Shear Nailing			00235	Misc. Plumbing		
00140	Framing			<b>Mechanical</b>			
00180	Insulation			00150	Rough Mechanical		
00190	Exterior Lath or Siding			00155	Misc. Mechanical		
00200	Stucco Scratch			<b>Final Inspections</b>			
00210	Stucco Brown			00310	Irrigation/Landscaping		
00240	Drywall			00410	Planning Requirements		
00150	T-Bar			00400	Engineering Dept. Final		
00125	Reroof			00420	Health Dept. Approval		
00320	Demolition			00415	Fire Dept. Approval		
00460	Misc.			00280	Final Electrical		
<b>Other</b>				00290	Final Plumbing		
00470	Mobile Home Install			00300	Final Mechanical		
00480	Awnings/Porches			00350	Final Construction	7-26-00	

Comments:

---



---



---



---



---

### Permittee Responsibility

- The project address must be visible from street, check address visibility prior to calling for inspections (UBC 502).
- City "approved" plans must be on project site, available for Building Inspectors examination (UBC 106.4). City Inspectors will not make inspection without approved plans. The project is to be built in accordance with the approved plans and applicable Code requirements (UBC 108).
- The Building Inspection Division must be called to make progress inspections (UBC 108).
- All work is to be inspected prior to covering; work covered without City Inspection must be uncovered at owner's/contractor's expense (UBC 108)
- The owner must obtain a Certificate of Occupancy from City prior to occupying the building or using the project (UBC 109).

Suite #:

Inspector Area: 4

Permit #: B0001519

Address: 707 E NORMAN RD SB

Parcel #: 0280-192-20-0000

Owner: MILLER GARY

Contractor:


Workers Comp; N

Date Issued:

Permit Type: BLDG

Phone #:

Phone #:



\*\*\*\*\* ELECTRICAL \*\*\*\*\*

Multi-Family Sq Ft:	0	Dwellings Sq Ft:	0	Commercial Sq Ft:	0
Service to 600 volts/ 200 amps:	0	<b>Power Apparatus.....</b>			
to 600 volts/1000 amps:	0			to 1 HP/KW/KVA:	0
> 600 volts/1000 amps:	0			to 10 HP/KW/KVA:	0
Temp Power Pole:	0			to 50 HP/KW/KVA:	0
Temp Distribution System:	0			to 100 HP/KW/KVA:	0
Recep/Switch/Outlets:	0			> 100 HP/KW/KVA:	0
Lighting Fixtures:	0			Busways:	0
Pole/Platform Lighting Fixtures:	0			Miscellaneous Apparatus:	0
Theatrical Lighting Fixtures:	0			Electrical Meter Reset:	0
Residential Appliance to 1 HP:	0			Each Additional Meter same lot:	0
NonResidential Appliance to 1 HP:	0			Electrical Meter Reset w/other work:	0

\*\*\*\*\* MECHANICAL \*\*\*\*\*

Furnace to 100K BTU:	0	<b>Boilers/Compressors.....</b>	
Over 100K BTU:	0	to 3HP/ 100K BTU:	0
Floor Furnace:	0	to 15HP/ 500K BTU:	0
Suspended/Wall/Floor Heater:	0	to 30HP/1.00M BTU:	0
Appliance Vent:	0	to 50 HP/1.75M BTU:	0
Heating/Refr/Cooling Unit:	0	> 50HP/1.75M BTU:	0
Vent Fan/w Duct:	0	Miscellaneous Appliance/Equipment:	0
Vent System:	0	Domestic Incinerator:	0
Exhaust Hood:	0	Commercial/Industrial Incinerator:	0
Evaporative Cooler:	0		
Air Handlers to 10K CFM:	0		
over 10K CFM:	0		

\*\*\*\*\* PLUMBING \*\*\*\*\*

Fixtures/Traps:	0	Private Sewage Disposal System:	0
Building/Trailer Sewer:	0	Industrial Waste Pretreatment:	0
Water Heater/Vent:	0	<b>Backflow Protection.....</b>	
Gas Piping Outlets:	0	up to 2":	0
Water Piping:	0	over 2":	0
Drainage/Vent Piping:	0	Gas Meter Reset:	0
Lawn Sprinkler System:	0	Reset in Conjunction w/other work:	0
Rainwater System/Drains:	0	Additional Meter Resets:	0
Atmospheric Breakers:	0		

\*\*\*\*\* DESCRIPTION \*\*\*\*\*

FINAL INSPECTION OF EXPIRED PERMIT B9900493 TEAR OFF EXISTING & REROOF W/ COMP SHINGLES,ELEC. WALL HTR,WATER HEATER,PLUMBING FIX,12-WINDOWS, TUB,SINKS,WATER CLOSET,ELEC.MTR

\*\*\*\*\* REPAIRS/REHAB \*\*\*\*\*

Number of Windows:	0	OR Square Footage:	0
Floor/Roof Sheeting Number of Sheets:	0	Value of Structural Repairs:	\$0.00
Exterior Stucco in sq yds:	0	Drywall Repair Number of Sheets:	0
Exterior Siding in sq yds:	0		



Development Services Department

Permit Number B0001519

(909) 384-5071 • Fax: (909) 384-5080 • www.ci.san-bernardino.ca.us

300 North "D" Street, San Bernardino, CA 92418

BUILDING PERMIT

Job Address: 707 E NORMAN RD
Suite #:
Parcel: 0280192200000

Tract/Lot#:

Status: APPLIED
Applied: 06/20/2000
Issued:

Owner: MILLER GARY
Address: 6794 OAK FOREST DR
AGOURA HILLS CA91377-3833

Phone: (818) 889-4224

Contractor:
Address:

Phone:
License:

Architect:
Address:

Phone:
License:

Engineer:
Address:

Phone:
License:

Building Information

Construction Type:
Flood Plain Zone:

Occupancy:
Fire Zone: N

Sprinklers:
Highwind: N

Description/Valuation

Type of Permit: FINAL INSPECTION OF PERMIT B9900493 TEAR OFF
EXISTING & REROOF W/ COMP SHINGLES,ELEC. WALL HTR,WATER
HEATER,PLUMBING FIX,12-WINDOWS, TUB,SINKS,WATER
CLOSET,ELEC.MTR

Table with columns: Occupancy, Type, Factor, Sq Feet. Totals...

Fee Summary

Table listing various fees such as Plan Check, Building Permit, Electrical Permit, etc., with corresponding amounts.

Comments

EXPIRATION: This permit shall automatically expire and become void if work is not commenced within 180 days, or if work is suspended or abandoned for a period of 180 days. DEMOLITION PERMITS SHALL EXPIRE WITHIN 90 DAYS.

INSPECTIONS: In order for the work authorized under this permit to be considered legal, such work must comply with all applicable codes, and all required inspections and final approval must be obtained. Failure to obtain inspections and final approval will result in the expiration of this permit. For Inspections Call: (909) 384-5078

# DECLARATIONS

### WORKERS' COMPENSATION DECLARATION:

I hereby affirm under penalty of perjury one of the following declarations:

- I have and will maintain a certificate of consent to self-insure for workers' compensation, as provided for by section 3700 of the Labor Code, for the performance of the work for which this permit is issued.
- I have and will maintain workers' compensation insurance, as required by section 3700 of the Labor Code, for the performance of the work for which this permit is issued. My workers' compensation insurance carrier and policy number are:

Carrier \_\_\_\_\_ (This section need not be completed if the permit is valued at one hundred dollars (\$100) or less.)  
 Policy Number \_\_\_\_\_

I certify that in the performance of the work for which this permit is issued, I shall not employ any person in any manner so as to become subject to the workers' compensation laws of California, and agree that if I should become subject to the workers' compensation provisions of Section 3700 of the Labor Code, I shall forthwith comply with these provisions.

Applicant Signature: \_\_\_\_\_ Date: 6-21-00

**WARNING: FAILURE TO SECURE WORKERS' COMPENSATION COVERAGE IS UNLAWFUL AND SHALL SUBJECT AN EMPLOYER TO CRIMINAL PENALTIES AND CIVIL FINES UP TO ONE HUNDRED THOUSAND DOLLARS (\$100,000), IN ADDITION TO THE COST OF COMPENSATION, DAMAGES AS PROVIDED FOR IN SECTION 3706 OF THE LABOR CODE, INTEREST, AND ATTORNEY'S FEES.**

### LICENSED CONTRACTORS DECLARATION:

I hereby affirm that I am licensed under provisions of Chapter 9 (commencing with Section 7000) of Division 3 of the Business and Professions Code, and my license is in full force and effect. Lic. # \_\_\_\_\_ Class #: \_\_\_\_\_

Contractor's Signature: \_\_\_\_\_ Date: \_\_\_\_\_

### CONSTRUCTION LENDING AGENCY:

I hereby affirm that there is a construction lending agency for the performance of the work for which this permit is issued. (Sec. 3097, Civil Code).

Lender's Name \_\_\_\_\_ Lender's Address \_\_\_\_\_

Signature: \_\_\_\_\_ Date: \_\_\_\_\_

### OWNER-BUILDER DECLARATION:

I hereby affirm that under penalty of perjury that I am **EXEMPT FROM THE CONTRACTORS LICENSE LAW** for the following reason (Sec. 7031.5, Business and Professions Code: Any city or county which requires a permit to construct, alter, improve, demolish, or repair any structure, prior to its issuance, also requires the applicant for such permit to file a signed statement that he or she is licensed pursuant to the provisions of the Contractors License Law (Chapter 9 (commencing with Section 7000) of Division 3 of the Business and Professions Code) or that he or she is exempt therefrom and the basis for the alleged exemption. Any violation of Section 7031.5 by any applicant for a permit subjects the applicant to a civil penalty of not more than five hundred dollars (\$500).):

I, as owner of the property, or my employees with wages as their sole compensation, **WILL DO THE WORK**, and the structure is not intended or offered for sale (Sec. 7044, Business and Professions Code: The Contractors License Law does not apply to an owner of property who builds or improves thereon, and who does such work himself or herself or through his or her own employees, provided that such improvements are not intended or offered for sale. If, however, the building or improvement is sold within one year of completion, the owner-builder will have the burden of proving that he or she did not build or improve for purpose of sale.).

I, as owner of the property, am **EXCLUSIVELY CONTRACTING WITH LICENSED CONTRACTORS** to construct the project (Sec. 7044, Business and Professions Code: The Contractors License Law does not apply to an owner of property who builds or improves thereon, and who contracts for such projects with a contractor(s) licensed pursuant to the Contractors License Law.).

I am exempt under sec. \_\_\_\_\_ Business and Professions Code for this reason: \_\_\_\_\_

Signature: \_\_\_\_\_ Date: 6-21-00

Owner ID verified by driver's license.  Yes  No Driver's License No. E082890 Expires: 9-5-00

Verification of Ownership by (type of document, i.e. - property tax bill or deed): \_\_\_\_\_

### CAL-OSHA/HAZ. MAT. DECLARATION:

Will there be any excavation (5) five or more feet in depth into which a person will be required to descend?  Yes  No

Will the building/tenant space be used to store or display any hazardous materials?  Yes  No

**CERTIFICATE OF COMPLIANCE AND AUTHORIZATION OF ENTRY:** I certify that I have read this application and state that the information given is correct. I agree to comply with all state laws and city ordinances relating to building construction, and authorize representatives of the City of San Bernardino to enter upon the above-described property for inspection purposes.

Signature of Legal Owner(s) and/or Authorized Applicant: \_\_\_\_\_

Date: 6-21-00

Date: \_\_\_\_\_

CODE #	INSPECTION TYPE	DATE	INITIALS	CODE #	INSPECTION TYPE	DATE	INITIALS
<b>Structural</b>				<b>Electrical</b>			
00010	Rough Grading			00070	Temp Power Pole		
00020	Setbacks			00060	Underground Electrical		
00030	Foundation/Ftgs.			00162	UFER		
00040	Slab Grade			00160	Rough Electrical		
00080	Pool Pre-Gunite			00275	Electrical Service		
00090	Pool Pre-Plaster			00165	Misc. Electrical		
00100	Masonry & Steel (1st lift)			<b>Plumbing</b>			
00110	Masonry & Steel (2nd lift)			00050	Underground Plumbing		
00111	Masonry & Steel (3rd lift)			00220	Sewer/Sewage Disposal		
00112	Masonry & Steel (4th lift)			00230	Water Service		
00115	Roof Sheathing			00170	Rough Plumbing		
00120	Roof Covering			00260	Gas Piping/Air Test		
00130	Shear Nailing			00235	Misc. Plumbing		
00140	Framing			<b>Mechanical</b>			
00180	Insulation			00150	Rough Mechanical		
00190	Exterior Lath or Siding			00155	Misc. Mechanical		
00200	Stucco Scratch			<b>Final Inspections</b>			
00210	Stucco Brown			00310	Irrigation/Landscaping		
00240	Drywall			00410	Planning Requirements		
00150	T-Bar			00400	Engineering Dept. Final		
00125	Reroof			00420	Health Dept. Approval		
00320	Demolition			00415	Fire Dept. Approval		
00460	Misc.			00280	Final Electrical		
<b>Other</b>				00290	Final Plumbing		
00470	Mobile Home Install			00300	Final Mechanical		
00480	Awnings/Porches			00350	Final Construction		

**BUILDING DIVISION**

Phone: 384-5071

To: \_\_\_\_\_

907 E NORMAN RD

Address: \_\_\_\_\_

Date: \_\_\_\_\_

7-26-00  
7:26 AM

**- CORRECTION NOTICE -**

Permit No. \_\_\_\_\_

130001519

Inspection Type: \_\_\_\_\_

FINAL

- ① SECURE WATER HEATER CABINET
- ② WASHING MACHINES & DRYERS  
CANNOT BE USED - OUT DOORS OR  
DRAIN ON TOP OF THE GROUND
- ③ OBTAIN PERMITS & INSPECTIONS  
FOR NEW PLUMBING THAT HAS  
BEEN INSTALLED

*Frank [Signature]*  
Inspector

Inspector's

Office Hours

7:30 - 8:30 a.m.

Please Make Corrections and Call for Reinspection

Please Make Corrections and Proceed.

PLAN-4.06/bid (1-99)

DECLARATIONS

Permit No. B0901425-27

1. CALIFORNIA LICENSED CONTRACTOR'S DECLARATION

I hereby affirm under penalty of perjury that I am licensed under provisions of Chapter 9 (commencing with Section 7000) of Division 3 of the Business and Professions Code, and my license is in full force and effect.

License Class C20 License No. 834583
Contractor Signature [Signature] Date 08/19/09

2. OWNER-BUILDER'S DECLARATION

I hereby affirm under penalty of perjury that I am exempt from the Contractors' State License Law for the reason(s) indicated below by the checkmark(s) I have placed next to the applicable item(s) (Section 7031.5, Business and Professions Code: Any city or county that requires a permit to construct, alter, improve, demolish, or repair any structure, prior to its issuance, also requires the applicant for the permit to file a signed statement that he or she is licensed pursuant to the provisions of the Contractors' State License Law (Chapter 9 (commencing with Section 7000) of Division 3 of the Business and Professions Code) or that he or she is exempt from licensure and the basis for the alleged exemption. Any violation of Section 7031.5 by any applicant for a permit subjects the applicant to a civil penalty of not more than five hundred dollars (\$500).):

[ ] I, as owner of the property, or my employees with wages as their sole compensation, will do [ ] all of or [ ] portions of the work, and the structure is not intended or offered for sale (Section 7044, Business and Professions Code: The Contractors' State License Law does not apply to an owner of property who, through employees' or personal effort, builds or improves the property, provided that the improvements are not intended or offered for sale. If, however, the building or improvement is sold within one year of completion, the Owner-Builder will have the burden of proving that it was not built or improved for the purpose of sale.)

[ ] I, as owner of the property, am exclusively contracting with licensed Contractors to construct the project (Section 7044, Business and Professions Code: The Contractors' State License Law does not apply to an owner of property who builds or improves thereon, and who contracts for the projects with a licensed Contractor pursuant to the Contractors' State License Law.)

[ ] I am exempt from licensure under the Contractors' State License Law for the following reason: \_\_\_\_\_

By my signature below I acknowledge that, except for my personal residence in which I must have resided for at least one year prior to completion of the improvements covered by this permit, I cannot legally sell a structure that I have built as an owner-builder if it has not been constructed in its entirety by licensed contractors. I understand that a copy of the applicable law, Section 7044 of the Business and Professions Code, is available upon request when this application is submitted or at the following Web site: http://www.leginfo.ca.gov/calaw.html.

Property Owner or Authorized Agent (Print Name) Ramona Claude, CAPSBC
Signature [Signature] Date 08/19/09

3. WORKERS' COMPENSATION DECLARATION

WARNING: FAILURE TO SECURE WORKERS' COMPENSATION COVERAGE IS UNLAWFUL, AND SHALL SUBJECT AN EMPLOYER TO CRIMINAL PENALTIES AND CIVIL FINES UP TO ONE HUNDRED THOUSAND DOLLARS (\$100,000), IN ADDITION TO THE COST OF COMPENSATION, DAMAGES AS PROVIDED FOR IN SECTION 3706 OF THE LABOR CODE, INTEREST, AND ATTORNEY'S FEES.

I hereby affirm under penalty of perjury one of the following declarations:

[ ] I have and will maintain a certificate of consent to self-insure for workers' compensation, issued by the Director of Industrial Relations as provided for by Section 3700 of the Labor Code, for the performance of the work for which this permit is issued. Policy No. \_\_\_\_\_

[X] I have and will maintain workers' compensation insurance, as required by Section 3700 of the Labor Code, for the performance of the work for which this permit is issued. My workers' compensation insurance carrier and policy number are:

Carrier U.S. Fidelity Co. Policy No. 4086981207 Expiration Date 07/01/10
Name of Agent [Signature] Phone No. 909/423-1623

[ ] I certify that, in the performance of the work for which this permit is issued, I shall not employ any person in any manner so as to become subject to the workers' compensation laws of California, and agree that, if I should become subject to the workers' compensation provisions of Section 3700 of the Labor Code, I shall forthwith comply with those provisions.

Signature of Applicant: Ramona Claude [Signature] Date: 08/19/09

4. DECLARATION REGARDING CONSTRUCTION LENDING AGENCY

I hereby affirm under penalty of perjury that there is a construction lending agency for the performance of the work for which this permit is issued (Section 3097, Civil Code).

Lender's Name \_\_\_\_\_ Lender's Address: \_\_\_\_\_

5. CAL-OSHA AND HAZARDOUS MATERIAL DECLARATION

Will there be any excavation five (5) or more feet in depth into which a person will be required to descend? [ ] Yes [X] No
Will the building or tenant space be used to store or display any hazardous materials? [ ] Yes [X] No

6. Declaration of Compliance and Authorization for Entry: By my signature below, I certify to each of the following:

- I am the property owner or I have been authorized to act on the property owner's behalf.
I have read this construction permit application and the information I have provided is true and correct.
I agree to comply with all applicable city and county ordinances and state laws relating to building construction.
I authorize representatives of the city of San Bernardino to enter the above-identified property for inspection purposes.

Signature of Licensed Contractor, Property Owner\* or Authorized Agent\*\* [Signature] Date 08/19/09

\* Requires completed "Notice to Property Owner" Form \*\* Requires the owner to complete "Authorization of Agent" Form

# INSPECTION RECORD

**Post in a safe, conspicuous place at front of job. Provide street address when calling for inspection. Have plans available on job at time of inspection.**

— Building Inspection Division —

(909) 384-5071 - Office • (909) 384-5078 - Inspection Request

Hours: Monday - Thursday — 7:30 a.m. to 5:30 p.m.

Friday (Alternating) — 7:30 a.m. to 4:30 p.m.

**Notice to Owner: Do Not Conceal Work Until Inspected and Signed Off by the Inspector.**

**Call for final inspection of every job. This permit will expire if work is suspended or abandoned for a period of 180 days.**

CODE #	INSPECTION TYPE	DATE	INITIALS	CODE #	INSPECTION TYPE	DATE	INITIALS
<b>Structural</b>				<b>Electrical</b>			
00010	Rough Grading			00070	Temp Power Pole		
00020	Setbacks			00060	Underground Electrical		
00030	Foundation/Ftgs.			00162	UFER		
00040	Slab Grade			00160	Rough Electrical		
00080	Pool Pre-Gunite			00275	Electrical Service	8-12-99	TD
00090	Pool Pre-Plaster			00165	Misc. Electrical		
00100	Masonry & Steel (1st lift)			<b>Plumbing</b>			
00110	Masonry & Steel (2nd lift)			00050	Underground Plumbing		
00111	Masonry & Steel (3rd lift)			00220	Sewer/Sewage Disposal		
00112	Masonry & Steel (4th lift)			00230	Water Service		
00115	Roof Sheathing			00170	Rough Plumbing		
00120	Roof Covering			00260	Gas Piping/Air Test	8-12-99	TD
00130	Shear Nailing			00235	Misc. Plumbing		
00140	Framing Windows	8-12-99	TD	<b>Mechanical</b>			
00180	Insulation			00150	Rough Mechanical		
00190	Exterior Lath or Siding			00155	Misc. Mechanical		
00200	Stucco Scratch			<b>Final Inspections</b>			
00210	Stucco Brown			00310	Irrigation/Landscaping		
00240	Drywall			00410	Planning Requirements		
00150	T-Bar			00400	Engineering Dept. Final		
00125	Reroof			00420	Health Dept. Approval		
00320	Demolition			00415	Fire Dept. Approval		
00460	Misc.			00280	Final Electrical		
<b>Other</b>				00290	Final Plumbing	8-12-99	TD
00470	Mobile Home Install			00300	Final Mechanical		
00480	Awnings/Porches			00350	Final Construction		

Comments: GAS meter installed without a GAS TEST BY @8TY

### Permittee Responsibility

- The project address must be visible from street, check address visibility prior to calling for inspections (UBC 502).
- City "approved" plans must be on project site, available for Building Inspectors examination (UBC 106.4). City Inspectors will not make inspection without approved plans. The project is to be built in accordance with the approved plans and applicable Code requirements (UBC 108).
- The Building Inspection Division must be called to make progress inspections (UBC 108).
- All work is to be inspected prior to covering; work covered without City Inspection must be uncovered at owner's/contractor's expense (UBC 108)
- The owner must obtain a Certificate of Occupancy from City prior to occupying the building or using the project (UBC 109).



Exp. 2-12-00

Ste #: INSPECTOR AREA: 4

Address: 707 E NORMAN RD  
Parcel: 0280-192-200000  
Owner: MILLER GARY P.O. Box 1553  
Applicant: MILLER GARY AGUORA, CA 91374  
818-889-4224 818-889-4224

PERMIT #: B9900493  
Date Issued: 03/08/1999  
Permit Type: BLDG  
Worker's Comp: N

\*\*\*\*\* ELECTRICAL \*\*\*\*\*

Multi-fam Sq Ft:	SFD Sq Ft:	Commercial Sq Ft:
Service to 600vlt/ 200amp:	Power Apparatus	
to 600vlt/1000amp:	to 1 HP/KW/KVA.....:	
> 600vlt/1000amp:	to 10 HP/KW/KVA.....:	
Temp Power Pole.....:	to 50 HP/KW/KVA.....:	
Temp Dist System.....:	to 100 HP/KW/KVA.....:	
Recep/Swtch/Lt Outlet.....:	> 100 HP/KW/KVA.....:	
Lighting Fixtures.....:	Busways.....:	
Pole/Pltfm Ltg Fixtures...:	Carnivals/Circuses	
Theatrical Ltg Fixtures...:	Generators & elec driven rides:	
Res Appl to 1HP.....:	Walk thru attractions.....:	
NonRes Appl to 1Hp.....:	Booth Lighting.....:	
Misc Apparatus.....:	Electrical meter reset.....:	1
Each add'l meter same lot:	Elec meter reset w/other work.:	

\*\*\*\*\* MECHANICAL \*\*\*\*\*

Furnace to 100kBTU.....:	Boilers/Compressors
over 100kBTU.....:	to 3HP/ 100K BTU.....:
Floor Furnace.....:	to 15HP/ 500K BTU.....:
Susp/Wall/Flr Htr.....:	to 30HP/1.00M BTU.....:
Appliance Vent.....:	to 50HP/1.75M BTU.....:
Htg/Refr/Cool Unit.....:	> 50HP/1.75M BTU.....:
Vent Fan w/Duct.....:	Misc Appl/Equip.....:
Vent System.....:	Domestic Incinerator.....:
Exhaust Hood.....:	Comm/Ind Incinerator.....:
Evaporative Cooler.....:	Fuel-gas piping.....:
Air Handlers to 10kCFM...:	Gas-Hazardous.....:
over 10KCFM...:	Gas-Non-Hazardout.....:

\*\*\*\*\* PLUMBING \*\*\*\*\*

Fixtures/Traps.....:	4	Private Sewage Disposal.....:
Bldg/Trailer Sewer.....:		Ind waste Pretreatment.....:
Water Heater/Vent.....:	1	Backflow Protection
Gas Piping Outlets.....:		up to 2".....:
Water Piping.....:		over 2".....:
Drainage/Vent Piping.....:		Gas Meter Reset.....:
Lawn Sprinkler Sys.....:		Reset in conjunction
Rainwater Sys, Drains.....:		with other work.....:
Atmospheric Breakers.....:		Addit'l meter.....:

\*\*\*\*\* REPAIRS/REHAB \*\*\*\*\*

Number of Windows:	12	OR Square Footage....:
Floor/Roof Sheathing: No. Sheets:		Value of Struct Repair:
Exterior Stucco: Sq. Yards:		Drywall Repair: # Shts:
Exterior Siding: Sq. Yards:		

TEAR OFF EXISTING & REROOF W/ COMP SHINGLES, ELEC.  
WALL HTR, WATER HEATER, PLUMBING FIX, 12-WINDOWS,  
TUB, SINKS, WATER CLOSET, ELEC. MTR



City of San Bernardino

# Development Services Department

**Permit Number**  
B9900493

(909) 384-5071 • Fax: (909) 384-5080 • www.ci.san-bernardino.ca.us

300 North "D" Street, San Bernardino, CA 92418

## BUILDING PERMIT

Job Address: 707 E NORMAN RD  
Suite No: Tract/Lot Nos:  
Vicinity: WATERMAN  
Parcel No: 0280-192-200000

Status: ISSUED  
Applied: 03/08/1999  
Issued: 03/08/1999

Owner: MILLER GARY  
Address: PO BOX 1553  
AGOOURA CA 91376

Phone: 818-889-4224

Contractor:  
Address:

Phone:  
License:  
Wrks Cmp: N  
Phone:  
License:

Arch/Eng:  
Address:

## BUILDING INFORMATION

Construction Type: Occupancy: Sprinklers:  
Flood Plain Zone: Fire Zone: N Highwind: N  
Planning No: Zoning: Planner:  
Type of Permit: RESIDENTIAL REHABILITATION  
TEAR OFF EXISTING & REROOF W/ COMP SHINGLES, ELEC.  
WALL HTR, WATER HEATER, PLUMBING FIX, 12-WINDOWS,  
TUB, SINKS, WATER CLOSET, *ELEC. MTR*

## PERMIT VALUATION

Occupancy	Type	Factor	Sq. Feet	Valuation
Table Date: 09/01/1987		Total Valuation:		.00

## FEE SUMMARY

Plan Check:	.00	Planning Review:	.00
Expedition Review:	.00	Strong Motion:	.50
Other Plan Check:	.00	Verdemont:	.00
Building Permit:	.00	Storm Drain:	.00
Elec Permit:	46.00	Traffic:	.00
Plumb Permit:	37.50	Sewer Connect:	.00
Mech Permit:	15.00	Parks & Rec:	.00
C of O:	.00	Cultural Dev:	.00
Other Bldg:	.00	Hardship/Alternate:	.00
Investigation:	.00	Building Issuance:	15.00
Building Repairs:	72.00	Total Fees:	186.00

## CONDITIONS/COMMENTS

**EXPIRATION:** This permit shall automatically expire and become void if work is not commenced within 180 days, or if work is suspended or abandoned for a period of 180 days. **DEMOLITION PERMITS SHALL EXPIRE WITHIN 90 DAYS.**

**INSPECTIONS:** In order for the work authorized under this permit to be considered legal, such work must comply with all applicable codes, and all required inspections and final approval must be obtained. Failure to obtain inspections and final approval will result in the expiration of this permit. **For Inspections Call: (909) 384-5078**

— "Permit Form" —

FILE

# DECLARATIONS

### WORKERS' COMPENSATION DECLARATION:

I hereby affirm under penalty of perjury one of the following declarations:

- I have and will maintain a certificate of consent to self-insure for workers' compensation, as provided for by section 3700 of the Labor Code, for the performance of the work for which this permit is issued.
- I have and will maintain workers' compensation insurance, as required by section 3700 of the Labor Code, for the performance of the work for which this permit is issued. My workers' compensation Insurance carrier and policy number are:

Carrier \_\_\_\_\_  
 Policy Number \_\_\_\_\_

(This section need not be completed if the permit is valued at one hundred dollars (\$100) or less.)

I certify that in the performance of the work for which this permit is issued, I shall not employ any person in any manner so as to become subject to the workers' compensation laws of California, and agree that if I should become subject to the workers' compensation provisions of Section 3700 of the Labor Code, I shall forthwith comply with these provisions.

Applicant Signature: [Signature] Date: 3-8-99

**WARNING: FAILURE TO SECURE WORKERS' COMPENSATION COVERAGE IS UNLAWFUL AND SHALL SUBJECT AN EMPLOYER TO CRIMINAL PENALTIES AND CIVIL FINES UP TO ONE HUNDRED THOUSAND DOLLARS (\$100,000), IN ADDITION TO THE COST OF COMPENSATION, DAMAGES AS PROVIDED FOR IN SECTION 3706 OF THE LABOR CODE, INTEREST, AND ATTORNEY'S FEES.**

### LICENSED CONTRACTORS DECLARATION:

I hereby affirm that I am licensed under provisions of Chapter 9 (commencing with Section 7000) of Division 3 of the Business and Professions Code, and my license is in full force and effect. Lic. # \_\_\_\_\_ Class #: \_\_\_\_\_

Contractor's Signature: \_\_\_\_\_ Date: \_\_\_\_\_

### CONSTRUCTION LENDING AGENCY:

I hereby affirm that there is a construction lending agency for the performance of the work for which this permit is issued. (Sec. 3097, Civil Code).

Lender's Name \_\_\_\_\_ Lender's Address \_\_\_\_\_

Signature: \_\_\_\_\_ Date: \_\_\_\_\_

### OWNER-BUILDER DECLARATION:

I hereby affirm that under penalty of perjury that I am **EXEMPT FROM THE CONTRACTORS LICENSE LAW** for the following reason (Sec. 7031.5, Business and Professions Code: Any city or county which requires a permit to construct, alter, improve, demolish, or repair any structure, prior to its issuance, also requires the applicant for such permit to file a signed statement that he or she is licensed pursuant to the provisions of the Contractors License Law (Chapter 9 (commencing with Section 7000) of Division 3 of the Business and Professions Code) or that he or she is exempt therefrom and the basis for the alleged exemption. Any violation of Section 7031.5 by any applicant for a permit subjects the applicant to a civil penalty of not more than five hundred dollars (\$500).):

I, as owner of the property, or my employees with wages as their sole compensation, **WILL DO THE WORK**, and the structure is not intended or offered for sale (Sec. 7044, Business and Professions Code: The Contractors License Law does not apply to an owner of property who builds or improves thereon, and who does such work himself or herself or through his or her own employees, provided that such improvements are not intended or offered for sale. If, however, the building or improvement is sold within one year of completion, the owner-builder will have the burden of proving that he or she did not build or improve for purpose of sale.).

I, as owner of the property, am **EXCLUSIVELY CONTRACTING WITH LICENSED CONTRACTORS** to construct the project (Sec. 7044, Business and Professions Code: The Contractors License Law does not apply to an owner of property who builds or improves thereon, and who contracts for such projects with a contractor(s) licensed pursuant to the Contractors License Law.).

I am exempt under sec. \_\_\_\_\_ Business and Professions Code for this reason: \_\_\_\_\_

Signature: [Signature] Date: \_\_\_\_\_

Owner ID verified by driver's license.  Yes  No Driver's License No. E0826903 Expires: 9-5-2000

Verification of Ownership by (type of document, i.e. - property tax bill or deed): \_\_\_\_\_

### CAL-OSHA/HAZ. MAT. DECLARATION:

Will there be any excavation (5) five or more feet in depth into which a person will be required to descend?  Yes  No

Will the building/tenant space be used to store or display any hazardous materials?  Yes  No

**CERTIFICATE OF COMPLIANCE AND AUTHORIZATION OF ENTRY:** I certify that I have read this application and state that the information given is correct. I agree to comply with all state laws and city ordinances relating to building construction, and authorize representatives of the City of San Bernardino to enter upon the above-described property for inspection purposes.

Signature of Legal Owner(s) and/or Authorized Applicant: [Signature]

Date: 3-8-99

CODE #	INSPECTION TYPE	DATE	INITIALS	CODE #	INSPECTION TYPE	DATE	INITIALS
<b>Structural</b>				<b>Electrical</b>			
00010	Rough Grading			00070	Temp Power Pole		
00020	Setbacks			00060	Underground Electrical		
00030	Foundation/Figs.			00162	UFER		
00040	Slab Grade			00160	Rough Electrical		
00080	Pool Pre-Gunite			00275	Electrical Service		
00090	Pool Pre-Plaster			00165	Misc. Electrical		
00100	Masonry & Steel (1st lift)			<b>Plumbing</b>			
00110	Masonry & Steel (2nd lift)			00050	Underground Plumbing		
00111	Masonry & Steel (3rd lift)			00220	Sewer/Sewage Disposal		
00112	Masonry & Steel (4th lift)			00230	Water Service		
00115	Roof Sheathing			00170	Rough Plumbing		
00120	Roof Covering			00260	Gas Piping/Air Test		
00130	Shear Nailing			00235	Misc. Plumbing		
00140	Framing			<b>Mechanical</b>			
00180	Insulation			00150	Rough Mechanical		
00190	Exterior Lath or Siding			00155	Misc. Mechanical		
00200	Stucco Scratch			<b>Final Inspections</b>			
00210	Stucco Brown			00310	Irrigation/Landscaping		
00240	Drywall			00410	Planning Requirements		
00150	T-Bar			00400	Engineering Dept. Final		
00125	Reroof			00420	Health Dept. Approval		
00320	Demolition			00415	Fire Dept. Approval		
00460	Misc.			00280	Final Electrical		
<b>Other</b>				00290	Final Plumbing		
00470	Mobile Home Install			00300	Final Mechanical		
00480	Awnings/Porches			00350	Final Construction		

**BUILDING DIVISION**

Phone: 384-5071

To: \_\_\_\_\_

Address: 7072 Noeman Date 6/17/99

**- CORRECTION NOTICE -**

Permit No. B9900493

Inspection Type: Final - cont

- 11) Provide temporary power to test GFCI receptacles by means of generator etc. no
- 12) Provide minimum of 1" clearance to combustible materials for 'B' vent at water heater ok
- 13) Flashing for roof penetrations shall be installed under the roof covering.
- 14) remove all trash + debris no
- 15) expose window framing for 12 window change out. ok
- 16) The house has been rehabilitated without any inspections.

Thank you

Page 2 of 2

Al Johnson  
Inspector

Inspector's

Office Hours  
7:30 - 8:30 a.m.

- Please Make Corrections and Call for Reinspection
- Please Make Corrections and Proceed.

**BUILDING DIVISION**

Phone: 384-5071

To: \_\_\_\_\_

Address: 707 E NORMAN

Date 6/17/99

**- CORRECTION NOTICE -**

Permit No. B99 00453

Inspection Type: FINAL

- 1) Repair light fixture at front porch.
- 2) Provide weather resistant cover for exterior GFCI receptacle at front porch <sup>OK</sup>
- 3) GAS TEST FAILS. GAUGE SHALL HOLD 10 PSI FOR MINIMUM 15 MINUTES NO
- 4) PROVIDE MOISTURE RESISTANT SURFACE IN SHOWER TO A POINT 70" ABOVE THE DRAIN. ~~NO~~ OK
- 5) CAULK BASE OF TUB NO
- 6) CAULK AROUND BASE OF WATER CLOSET
- 7) PROVIDE MISSING BLANKS FOR NO DEAD FRONT COVER OF ELECTRICAL PANEL
- 8) BLACK CONDUCTOR SHALL BE USED AS UNGROUNDED OR HOT CONDUCTOR OK
- 9) WHITE CONDUCTOR SHALL BE USED AS GROUNDED CONDUCTOR OR NEUTRAL OK
- 10) GROUNDING ELECTRODE CONDUCTOR SHALL EXTEND DIRECTLY TO THE GROUND ROD. OK

Page 1 of 2

Thank you  
M. Johnson  
Inspector

Inspector's

Office Hours

7:30 - 8:30 a.m.

Please Make Corrections and Call for Reinspection

Please Make Corrections and Proceed.

PLAN-4.06/bid (1-99)

**BUILDING DIVISION**

Phone: 384-5071

To: Owner/Builder  
Address: 707 E Norman Date 8-12-99

**- CORRECTION NOTICE -**

Permit No. B9900493

Inspection Type: Final

1. INSTALL BLANKS FOR MISSING BREAKERS IN OVER FRONT PANEL
  2. INSTALL MISSING MAIN BREAKER
  3. PROVIDE POWER TO ELECTRICAL SO GFCI RECEPTACLES CAN BE CHECKED
  4. INSTALL CAULK AT BATH TUB AT FLOOR
  5. REMOVE OR STORE HOUSEHOLD ITEMS AND BOXES OUTSIDE THE HOUSE. YOU MAY BUILD A STORAGE SHED 120 SQUARE FOOT AREA OR LESS WITHOUT PERMITS
  6. REMOVE GREEN TAPE ON SERVICE ENTRANCE CONDUCTOR. OK TO
  7. RE-INSPECT. TEST SHOWS NO GROUND. INSTALL GFCI'S ON 2 BRANCH CIRCUITS
- Thank You

*[Signature]*  
Inspector

Inspector's

Office Hours

7:30 - 8:30 a.m.

Please Make Corrections and Call for Reinspection

Please Make Corrections and Proceed.

PLAN-4.06/bld (1-89)

-- BUYER/BORROWER CLOSING STATEMENT --

SETTLEMENT DATE: 03/05/99

JM ESCROW, INC.

245 NORTH EUCLID AVENUE

UPLAND, CA 91786

PHONE: 909-981-0743 FAX: 909-949-0893

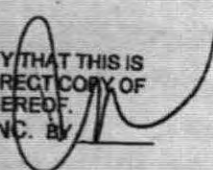
Escrow Officer: Christy Menke

Escrow Number: 18045-CM

Property Address: 24499 Norman Road San Bernardino, CA 92408

Escrow Statement of  
Gary Miller6794 Oak Forest Drive  
Agoura Hills, CA 91301

	DEBIT	CREDIT
Consideration	15,000.00	
All Other Buyer Deposits		16,000.00
Gary Miller		
Incoming Wire	16,000.00	
PRORATES & ADJUSTMENTS:		
County Tax \$ 196.25 Per/Half from 01/01/99 to 03/05/99		68.67
EXISTING LOANS:		
COSTS, CHARGES & OTHER DISBURSEMENTS:		
ESCROW FEES & CHARGES:		
Settlement/closing fee	350.00	
Document preparation	30.00	
TITLE FEES & CHARGES:		
2nd Half 98/99 Taxes	196.25	
Recording fees	31.00	
Balance: (Check Enclosed Herewith)	461.42	
TOTAL DEBITS:	16,068.67	
TOTAL CREDITS:		16,068.67

I HEREBY CERTIFY THAT THIS IS  
A TRUE AND CORRECT COPY OF  
THE ORIGINAL THEREOF.  
JM ESCROW, INC. BY 

City of San Bernardino Department of Planning & Building Services

**BUILDING DIVISION**

Phone: 384-5071

To: \_\_\_\_\_

Address: 707 E Norman Date 5/24/99

**- CORRECTION NOTICE -**

Permit No.

Inspection Type: Roof

1) install flashing under the roofing material

2) Use approved ridge material at ridge

Thank you  
[Signature]  
Inspector

Inspector's

Office Hours

7:30 - 8:30 a.m.

Please Make Corrections and Call for Reinspection

Please Make Corrections and Proceed.

PLAN-4.06/bld (2-95)



Ste #:

INSPECTOR AREA: 4

Address...:715 E NORMAN RD  
Parcel...:0280-192-190000  
Owner...:MILLER GARY  
Applicant:MILLER GARY  
818-889-4224

PERMIT #...:B9801399  
Date Issued:05/26/1998  
Permit Type:BLDG  
Worker's Comp:N

\*\*\*\*\* ELECTRICAL \*\*\*\*\*

Multi-fam Sq Ft:	SFD Sq Ft:	Commercial Sq Ft:
Service to 600vlt/ 200amp:	Power Apparatus	
to 600vlt/1000amp:	to 1 HP/KW/KVA.....:	
> 600vlt/1000amp:	to 10 HP/KW/KVA.....:	
Temp Power Pole.....:	to 50 HP/KW/KVA.....:	
Temp Dist System.....:	to 100 HP/KW/KVA.....:	
Recep/Swtch/Lt Outlet.....:	> 100 HP/KW/KVA.....:	
Lighting Fixtures.....:	Busways.....:	
Pole/Pltfm Ltg Fixtures...:	Carnivals/Circuses	
Theatrical Ltg Fixtures...:	Generators & elec driven rides:	
Res Appl to 1HP.....:	Walk thru attractions.....:	
NonRes Appl to 1Hp.....:	Booth Lighting.....:	
Misc Apparatus.....:	Electrical meter reset.....:	
Each add'l meter same lot:	Elec meter reset w/other work.:	

\*\*\*\*\* MECHANICAL \*\*\*\*\*

Furnace to 100kBTU.....:	Boilers/Compressors
over 100kBTU.....:	to 3HP/ 100K BTU.....:
Floor Furnace.....:	to 15HP/ 500K BTU.....:
Susp/Wall/Flr Htr.....:	to 30HP/1.00M BTU.....:
Appliance Vent.....:	to 50HP/1.75M BTU.....:
Htg/Refr/Cool Unit.....:	> 50HP/1.75M BTU.....:
Vent Fan w/Duct.....:	Misc Appl/Equip.....:
Vent System.....:	Domestic Incinerator.....:
Exhaust Hood.....:	Comm/Ind Incinerator.....:
Evaporative Cooler.....:	Fuel-gas piping.....:
Air Handlers to 10kCFM...:	Gas-Hazardous.....:
over 10KCFM...:	Gas-Non-Hazardout.....:

\*\*\*\*\* PLUMBING \*\*\*\*\*

Fixtures/Traps.....:	Private Sewage Disposal.....:
Bldg/Trailer Sewer.....:	Ind waste Pretreatment.....:
Water Heater/Vent.....:	Backflow Protection
Gas Piping Outlets.....:	up to 2".....:
Water Piping.....:	over 2".....:
Drainage/Vent Piping.....:	Gas Meter Reset.....:
Lawn Sprinkler Sys.....:	Reset in conjunction
Rainwater Sys, Drains.....:	with other work.....:
Atmospheric Breakers.....:	Addit'l meter.....:

\*\*\*\*\* REPAIRS/REHAB \*\*\*\*\*

Number of Windows:	
Floor/Roof Sheathing: No. Sheets:	OR Square Footage....:
Exterior Stucco: Sq. Yards:	Value of Struct Repair:
Exterior Siding: Sq. Yards:	Drywall Repair: # Shts:

TEMP #8-ROOF RAFTERS, SHEATHING, COMPOSITION ROOF,  
STUCCO, & REPLACE WINDOWS



# Planning and Building Services

**Permit Number**  
B9801399

(909) 384-5071 • Fax: (909) 384-5080 • <http://www.cyberg8t.com>

300 North "D" Street, San Bernardino, CA 92418

## BUILDING PERMIT

Job Address: 715 E NORMAN RD  
 Suite No: Tract/Lot Nos:  
 Vicinity: WATERMAN  
 Parcel No: 0280-192-190000

Status: ISSUED  
 Applied: 05/28/1998  
 Issued: 05/26/1998

Owner: MILLER GARY  
 Address: P O BOX 1553  
 AGUORA CA 91376

Phone: 818-889-4224

Contractor:  
 Address:

Phone:  
 License:  
 Wrks Cmp: N

Arch/Eng:  
 Address:

Phone:  
 License:

## BUILDING INFORMATION

Construction Type: TYPE V-Non-rated  
 Flood Plain Zone: N  
 Planning No: N/A  
 Type of Permit: RESIDENTIAL REHABILITATION  
 TEMP #8-ROOF RAFTERS, SHEATHING, COMPOSITION ROOF,  
 STUCCO, & REPLACE WINDOWS

Occupancy: R-3  
 Fire Zone: N  
 Zoning:

Sprinklers: N  
 Highwind: N  
 Planner:

## PERMIT VALUATION

Occupancy	Type	Factor	Sq. Feet	Valuation
		Subtotal:		.00
		Multiplier 1.00:		.00
		Addl Fixed Amount:		7,377.00
		Total Valuation:		7,377.00

Table Date: 09/01/1987

## FEE SUMMARY

Plan Check:	.00	Planning Review:	.00
Expeditious Review:	.00	Strong Motion:	.74
Other Plan Check:	.00	Verdemont:	.00
Building Permit:	99.00	Storm Drain:	.00
Elec Permit:	.00	Traffic:	.00
Plumb Permit:	.00	Sewer Connect:	.00
Mech Permit:	.00	Parks & Rec:	.00
C of O:	.00	Cultural Dev:	.00
Other Bldg:	.00	Total Fees:	99.74
Investigation:	.00	Amount Received:	99.80
Building Repairs:	.00	Balance Due:	.00
Hardship/Alternate:	.00		

## CONDITIONS/COMMENTS

**EXPIRATION:** This permit shall automatically expire and become void if work is not commenced within 180 days, or if work is suspended or abandoned for a period of 180 days. DEMOLITION PERMITS SHALL EXPIRE WITHIN 90 DAYS.

**INSPECTIONS:** In order for the work authorized under this permit to be considered legal, such work must comply with all applicable codes, and all required inspections and final approval must be obtained. Failure to obtain inspections and final approval will result in the expiration of this permit. **For Inspections Call: (909) 384-5078**

— "Permit Form" —

FILE

PLAN-21.01/pg-1 (9-96)

# DECLARATIONS

### WORKERS' COMPENSATION DECLARATION:

I hereby affirm under penalty of perjury one of the following declarations:

- I have and will maintain a certificate of consent to self-insure for workers' compensation, as provided for by section 3700 of the Labor Code, for the performance of the work for which this permit is issued.
- I have and will maintain workers' compensation insurance, as required by section 3700 of the Labor Code, for the performance of the work for which this permit is issued. My workers' compensation insurance carrier and policy number are:

Carrier \_\_\_\_\_  
 Policy Number \_\_\_\_\_

(This section need not be completed if the permit is valued at one hundred dollars (\$100) or less.)

I certify that in the performance of the work for which this permit is issued, I shall not employ any person in any manner so as to become subject to the workers' compensation laws of California, and agree that if I should become subject to the workers' compensation provisions of Section 3700 of the Labor Code, I shall forthwith comply with these provisions.

Applicant Signature: \_\_\_\_\_ Date: \_\_\_\_\_

**WARNING: FAILURE TO SECURE WORKERS' COMPENSATION COVERAGE IS UNLAWFUL AND SHALL SUBJECT AN EMPLOYER TO CRIMINAL PENALTIES AND CIVIL FINES UP TO ONE HUNDRED THOUSAND DOLLARS (\$100,000), IN ADDITION TO THE COST OF COMPENSATION, DAMAGES AS PROVIDED FOR IN SECTION 3706 OF THE LABOR CODE, INTEREST, AND ATTORNEY'S FEES.**

### LICENSED CONTRACTORS DECLARATION:

I hereby affirm that I am licensed under provisions of Chapter 9 (commencing with Section 7000) of Division 3 of the Business and Professions Code, and my license is in full force and effect. Lic. # \_\_\_\_\_ Class #: \_\_\_\_\_

Contractor's Signature: \_\_\_\_\_ Date: \_\_\_\_\_

### CONSTRUCTION LENDING AGENCY:

I hereby affirm that there is a construction lending agency for the performance of the work for which this permit is issued. (Sec. 3097, Civil Code).

Lender's Name \_\_\_\_\_ Lender's Address \_\_\_\_\_

Signature: \_\_\_\_\_ Date: \_\_\_\_\_

### OWNER-BUILDER DECLARATION:

I hereby affirm that under penalty of perjury that I am **EXEMPT FROM THE CONTRACTORS LICENSE LAW** for the following reason (Sec. 7031.5, Business and Professions Code: Any city or county which requires a permit to construct, alter, improve, demolish, or repair any structure, prior to its issuance, also requires the applicant for such permit to file a signed statement that he or she is licensed pursuant to the provisions of the Contractors License Law (Chapter 9 (commencing with Section 7000) of Division 3 of the Business and Professions Code) or that he or she is exempt therefrom and the basis for the alleged exemption. Any violation of Section 7031.5 by any applicant for a permit subjects the applicant to a civil penalty of not more than five hundred dollars (\$500).):

I, as owner of the property, or my employees with wages as their sole compensation, **WILL DO THE WORK**, and the structure is not intended or offered for sale (Sec. 7044, Business and Professions Code: The Contractors License Law does not apply to an owner of property who builds or improves thereon, and who does such work himself or herself or through his or her own employees, provided that such improvements are not intended or offered for sale. If, however, the building or improvement is sold within one year of completion, the owner-builder will have the burden of proving that he or she did not build or improve for purpose of sale.).

I, as owner of the property, am **EXCLUSIVELY CONTRACTING WITH LICENSED CONTRACTORS** to construct the project (Sec. 7044, Business and Professions Code: The Contractors License Law does not apply to an owner of property who builds or improves thereon, and who contracts for such projects with a contractor(s) licensed pursuant to the Contractors License Law.).

I am exempt under sec. \_\_\_\_\_ Business and Professions Code for this reason: \_\_\_\_\_

Signature: \_\_\_\_\_ Date: \_\_\_\_\_

Owner ID verified by driver's license.  Yes  No Driver's License No. \_\_\_\_\_ Expires: \_\_\_\_\_

Verification of Ownership by (type of document, i.e. - property tax bill or deed): \_\_\_\_\_

### CAL-OSHA/HAZ. MAT. DECLARATION:

Will there be any excavation (5) five or more feet in depth into which a person will be required to descend?  Yes  No

Will the building/tenant space be used to store or display any hazardous materials?  Yes  No

**CERTIFICATE OF COMPLIANCE AND AUTHORIZATION OF ENTRY:** I certify that I have read this application and state that the information given is correct. I agree to comply with all state laws and city ordinances relating to building construction, and authorize representatives of the City of San Bernardino to enter upon the above-described property for inspection purposes.

Signature of Legal Owner(s) and/or Authorized Applicant \_\_\_\_\_

Date: \_\_\_\_\_

Date: \_\_\_\_\_

CODE #	INSPECTION TYPE	DATE	INITIALS	CODE #	INSPECTION TYPE	DATE	INITIALS
<b>Structural</b>				<b>Electrical</b>			
00010	Rough Grading			00070	Temp Power Pole		
00020	Setbacks			00060	Underground Electrical		
00030	Foundation/Ftgs.			00162	UFER		
00040	Slab Grade			00160	Rough Electrical		
00080	Pool Pre-Gunite			00275	Electrical Service		
00090	Pool Pre-Plaster			00165	Misc. Electrical		
00100	Masonry & Steel (1st lift)			<b>Plumbing</b>			
00110	Masonry & Steel (2nd lift)			00050	Underground Plumbing		
00111	Masonry & Steel (3rd lift)			00220	Sewer/Sewage Disposal		
00112	Masonry & Steel (4th lift)			00230	Water Service		
00115	Roof Sheathing			00170	Rough Plumbing		
00120	Roof Covering			00260	Gas Piping/Air Test		
00130	Shear Nailing			00235	Misc. Plumbing		
00140	Framing			<b>Mechanical</b>			
00180	Insulation			00150	Rough Mechanical		
00190	Exterior Lath or Siding			00155	Misc. Mechanical		
00200	Stucco Scratch			<b>Final Inspections</b>			
00210	Stucco Brown			00310	Irrigation/Landscaping		
00240	Drywall			00410	Planning Requirements		
00150	T-Bar			00400	Engineering Dept. Final		
00125	Reroof			00420	Health Dept. Approval		
00320	Demolition			00415	Fire Dept. Approval		
00460	Misc.			00280	Final Electrical		
<b>Other</b>				00290	Final Plumbing		
00470	Mobile Home Install			00300	Final Mechanical		
00480	Awnings/Porches			00350	Final Construction		

Job Address:

715 E Norman

APN: 0280-192-19



# BUILDING DEVELOPMENT PERMIT

CITY OF SAN BERNARDINO  
300 North "D" Street • San Bernardino, CA 92418  
DEPARTMENT OF PLANNING AND BUILDING SERVICES  
Information — (909) 384-5071 Inspections — (909) 384-5078

PERMIT NUMBER

B9801399

Date: 5.26.98  
Plan Ck.# TEMP B

Job Address: 715 E NORMAN APN: 0280-192-19  
 Major Cross Sts: WATERMAN Tract/Lot:  
 Description of Project: CHANGE ROOF  
 NEW STUCCO PLASTER, Replacement 8 WINDOWS.  
 No. Rooms: 3 No. Stories: 1 Sq. Ft.: 884  
 Owner: GARY MILLER Owner/Bldr. Yes No  
 Mailing Address: P.O. BOX 1553  
 City/State: AGUORA, CA 91376 Zip: 91376 Tel.: (818) 8894224  
 Applicant/Contractor:  
 Address: OWNER Zip: Tel.:  
 City/State: Zip: Tel.:  
 Contractor's State Lic. #: Bus. Lic.:  
 Arch./Engr./Designer: State Lic. No.:  
 Address: Zip: Tel.:  
 City/State: Zip: Tel.:

## (OFFICIAL USE ONLY)

### BUILDING CODE REVIEW

Construction Type: \_\_\_\_\_ Occupancy Type: \_\_\_\_\_  
 Sprinklers: Yes \_\_\_\_\_ No \_\_\_\_\_  
 Flood Plain: Yes \_\_\_\_\_ No \_\_\_\_\_ Zone \_\_\_\_\_  
 High Wind: Yes \_\_\_\_\_ No \_\_\_\_\_  
 High Fire: Yes \_\_\_\_\_ No \_\_\_\_\_ Zone \_\_\_\_\_

Pre-Permit/  
 Special Investigation No.: \_\_\_\_\_

Comments: \_\_\_\_\_

### PLANNING REVIEW

Planning Case No.: \_\_\_\_\_  
 Zone: \_\_\_\_\_ By: \_\_\_\_\_  
 Approval Date: \_\_\_\_\_  
 Comments: \_\_\_\_\_

### CODE ENFORCEMENT

Case No. \_\_\_\_\_  
 Comments: MA

Workman's Comp. Insurance  
 Yes \_\_\_\_\_ No \_\_\_\_\_  
 Issued by \_\_\_\_\_

Before Issuing Permit - Verify that the following applicable fees have been paid.

6024 - Sewer Capacity / Cap Fees:  
 Date: \_\_\_\_\_  
 Recpt. No. \_\_\_\_\_  
 School District Fees: \_\_\_\_\_  
 Date: \_\_\_\_\_

Receipt No.: 699114  
 By: GEM

Estimated Valuation: \$ 7377<sup>00</sup>  
 Bldg. Construction: REROOF 950 STUCCO 134 LF,  
 REPL 8 WINDOWS  
 REBUILD ROOF RAFTERS, SHEATHING

Electrical:  
 Permit Fee: \$15  
 Total Elec. Fees: \_\_\_\_\_

Plumbing:  
 Permit Fee: \$15  
 Total Plumb. Fees: \_\_\_\_\_

Heating & A/C:  
 Permit Fee: \$15  
 Total HVAC Fees: \_\_\_\_\_

### BUILDING/DEV. SVCS. DIVISIONS

4331	Total Elec/Plumb/Htg.	_____
4731	Pln. Check Dep.	_____
4731	Plan check Fees Balance	_____
4330	Building Permit Fees	99.00
4330	Investigation Fees	_____
4304	Sign Permit Fees	_____
4304	C. of O. Fee	_____
2321	Strong Motion Fees	50

### PLANNING DIVISION

4720	C. of O. Fee	_____
4720	Plan Review Fee	_____

### ENGINEERING DIVISION

4818	Storm Drain Fees	_____
4822	Sewer Conn. Fees	_____
4803	Traffic Signal Fees	_____
4512	Verdemont Fees	_____

### PARK & RECREATION

4732	Park Development Fees	_____
------	-----------------------	-------

### CULTURAL DEVELOP. FUND

4335	Cultural Development Fees	_____
------	---------------------------	-------

Total Fees Due: 99.00

### EXPIRATION

This permit shall be void and of no further force or effect if work is not commenced within 180 days or if work is suspended or abandoned for a period of 180 days or more after work is commenced. DEMOLITION PERMITS SHALL EXPIRE WITHIN 90 DAYS.

Job Address: \_\_\_\_\_

Permit No. \_\_\_\_\_

CITY OF SAN BERNARDINO

BUILDING DEVELOPMENT PERMIT DECLARATIONS

WORKERS' COMPENSATION DECLARATION:

I hereby affirm under penalty of perjury one of the following declarations:

- I have and will maintain a certificate of consent to self-insure for workers' compensation, as provided for by section 3700 of the Labor Code, for the performance of the work for which this permit is issued.
I have and will maintain workers' compensation insurance, as required by section 3700 of the Labor Code, for the performance of the work for which this permit is issued. My workers' compensation insurance carrier and policy number are:

Carrier \_\_\_\_\_
Policy Number \_\_\_\_\_

(This section need not be completed if the permit is valued at one hundred dollars (\$100) or less.)

I certify that in the performance of the work for which this permit is issued, I shall not employ any person in any manner so as to become subject to the workers' compensation laws of California, and agree that if I should become subject to the workers' compensation provisions of Section 3700 of the Labor Code, I shall forthwith comply with these provisions.

Applicant Signature: \_\_\_\_\_

Date: 5-26-98

WARNING: FAILURE TO SECURE WORKERS' COMPENSATION COVERAGE IS UNLAWFUL AND SHALL SUBJECT AN EMPLOYER TO CRIMINAL PENALTIES AND CIVIL FINES UP TO ONE HUNDRED THOUSAND DOLLARS (\$100,000), IN ADDITION TO THE COST OF COMPENSATION, DAMAGES AS PROVIDED FOR IN SECTION 3706 OF THE LABOR CODE, INTEREST, AND ATTORNEY'S FEES.

LICENSED CONTRACTORS DECLARATION:

I hereby affirm that I am licensed under provisions of Chapter 9 (commencing with Section 7000) of Division 3 of the Business and Professions Code, and my license is in full force and effect.

Contractor's Signature: \_\_\_\_\_

Date: \_\_\_\_\_

CONSTRUCTION LENDING AGENCY:

I hereby affirm that there is a construction lending agency for the performance of the work for which this permit is issued. (Sec. 3097, Civil Code).

Lender's Name \_\_\_\_\_ Lender's Address \_\_\_\_\_

No Construction Lender

Signature: \_\_\_\_\_

Date: \_\_\_\_\_

OWNER-BUILDER DECLARATION:

I hereby affirm that under penalty of perjury that I am EXEMPT FROM THE CONTRACTORS LICENSE LAW for the following reason (Sec. 7031.5, Business and Professions Code: Any city or county which requires a permit to construct, alter, improve, demolish, or repair any structure, prior to its issuance, also requires the applicant for such permit to file a signed statement that he or she is licensed pursuant to the provisions of the Contractors License Law (Chapter 9 (commencing with Section 7000) of Division 3 of the Business and Professions Code) or that he or she is exempt therefrom and the basis for the alleged exemption. Any violation of Section 7031.5 by any applicant for a permit subjects the applicant to a civil penalty of not more than five hundred dollars (\$500).):

I, as owner of the property, or my employees with wages as their sole compensation, WILL DO THE WORK, and the structure is not intended or offered for sale (Sec. 7044, Business and Professions Code: The Contractors License Law does not apply to an owner of property who builds or improves thereon, and who does such work himself or herself or through his or her own employees, provided that such improvements are not intended or offered for sale. If, however, the building or improvement is sold within one year of completion, the owner-builder will have the burden of proving that he or she did not build or improve for purpose of sale.)

I, as owner of the property, am EXCLUSIVELY CONTRACTING WITH LICENSED CONTRACTORS to construct the project (Sec. 7044, Business and Professions Code: The Contractors License Law does not apply to an owner of property who builds or improves thereon, and who contracts for such projects with a contractor(s) licensed pursuant to the Contractors License Law.)

I am exempt under sec. \_\_\_\_\_ Business and Professions Code for this reason: \_\_\_\_\_

Signature: \_\_\_\_\_

Date: 5/26/98

Owner ID verified by driver's license. Yes No Driver's License No. \_\_\_\_\_ Expires: \_\_\_\_\_

Verification of Ownership by (type of document, i.e. - property tax bill or deed): \_\_\_\_\_

DIVISION OF INDUSTRIAL SAFETY PERMIT CERTIFICATION:

I hereby certify that no excavation five (5) or more feet in depth into which a person is required to descend, will be made in connection with work authorized by this permit, and that no building structure, scaffolding, falsework, or demolition or dismantling thereof, will be more than thirty-six (36) feet high. (Chap. 3.2, Grp 2, Art 2, Sec. 341, Title 8, California Administrative Code).

As owner-builder, I will not employ anyone to do work which would require a permit from the Division of Industrial Safety, as noted above, unless such person has a permit to do such work from the division.

Signature: \_\_\_\_\_

Date: \_\_\_\_\_

Division of Industrial Safety Permit No.: \_\_\_\_\_

HAZARDOUS MATERIALS AND EMISSIONS CERTIFICATION:

1. Will the applicant or present or future building occupant need to file and certify a Business Plan for emergency response to release or threatened release of a hazardous material?

Yes No

(Section 25505 of the California Health and Safety Code requires, with some exceptions, that a Business Plan be filed with the County of San Bernardino by every business which has at any one time during a reported year a quantity of hazardous materials equal to or greater than a weight of 500 pounds, or a volume of 55 gallons, or 200 cubic feet of compressed gas at standard temperature and pressure).

2. Does or will the applicant or present or future building occupant need to file a registration form for acutely hazardous materials?

Yes No

(Section 25533 of the California Health and Safety Code, with some exceptions, requires registration with the County of San Bernardino by each business which at any one time has on hand a quantity of acutely hazardous materials equal to or greater than a weight of 500 pounds, or a volume of 55 gallons, or 200 cubic feet of compressed gas at standard temperature and pressure).

3. Does or will the applicant or present or future building occupant need to prepare an RMPP (Risk Management and Prevention Program for acutely hazardous materials)?

Yes No

(Section 25534 of the California Health and Safety Code provides that the County of San Bernardino may require the preparation, certification and filing with the County of an RMPP by businesses which are required to register acutely hazardous materials with the County).

Signature: \_\_\_\_\_

Date: \_\_\_\_\_

4. If an RMPP is presently required, has Section 25534 of the California Health and Safety Code been fully complied with?

Yes No

5. Does or will the applicant or present or future building occupant require for the work which is the subject of this application a permit for such construction or modification from the South Coast Air Quality Management District or from any other air pollution control district or agency?

Yes No

(Section 65850.2 of the California Government Code requires that the requested information be furnished on applications for non-residential building permits).

6. Will any part of the facility to be constructed under this permit be within 1000 feet from the outer boundaries of a school?

Yes No

(If "yes", the facility must meet the requirement of Sections 25534 and 42303 of the California Health and Safety Code).

7. If a permit from the South Coast Air Quality Management District or other air pollution control district or agency is required for the work which is the subject of this application, have all of the disclosures prescribed by California Health and Safety Code Section 42303 been made?

Yes No

8. (If "yes", attach certificate of compliance from the appropriate air pollution control officer).


CERTIFICATE OF COMPLIANCE: I certify that under penalty of perjury the information given above is correct. I agree to comply with all state laws and city ordinances regarding Hazardous Materials and Emissions.

CERTIFICATE OF COMPLIANCE AND AUTHORIZATION OF ENTRY: I certify that I have read this application and state that the information given is correct. I agree to comply with all state laws and city ordinances relating to building construction, and authorize representatives of the City of San Bernardino to enter upon the above-described property for inspection purposes.

Signature of Legal Owner(s) and/or Authorized Applicant \_\_\_\_\_

Date: 5-26-98

Date: \_\_\_\_\_



# Planning and Building Services

096

**Permit Number**

B9801585

(909) 384-5071 • Fax: (909) 384-5080 • <http://www.cyberg8t.com>

300 North "D" Street, San Bernardino, CA 92418

## ELECTRICAL/PLUMBING/MECHANICAL PERMIT

Job Address: 715 E NORMAN RD  
 Suite No: Tract/Lot Nos:  
 Vicinity: WATERMAN  
 Parcel No: 0280-192-190000

Status: ISSUED  
 Applied: 06/17/1998  
 Issued: 06/17/1998

Applicant: MILLER GARY  
 Address: P O BOX 1553  
 AGUORA CA 91376  
 Owner: MILLER GARY  
 Address: P O BOX 1553  
 AGUORA CA 91376

Phone: 818-889-4224

Phone: 818-889-4224

Contractor:  
 Address:

Phone:  
 License:  
 Wrks Cmp: N  
 Phone:  
 License:

Arch/Eng:  
 Address:

### ----- INFORMATION -----

Zoning: N/A  
 Pre-perm/Spec Inv #: Planner:  
 Code Compl #:

### ----- SCOPE OF PERMIT -----

REWIRE STRUCTURE, UPGRADE 100 AMP PANEL, 1 W/C,  
 2 SINKS, 1 LAV, 1 TUB, 1 WALL HEATER

### ----- FEE SUMMARY -----

Planning Review:	.00		
Elec Permit:	71.13	Expeditious Plan Ck:	.00
Plumb Permit:	52.50	Sewer Connect:	.00
Mech Permit:	24.00	Hourly Plan Ck:	.00
Elec Plan Ck:	.00	Total Fees:	147.63
Plumb Plan Ck:	.00	Amount Received:	147.63
Mech Plan Ck:	.00	Balance Due:	.00

### ----- COMMENTS/SPECIAL CONDITIONS -----

**EXPIRATION:** This permit shall automatically expire and become void if work is not commenced within 180 days, or if work is suspended or abandoned for a period of 180 days. DEMOLITION PERMITS SHALL EXPIRE WITHIN 90 DAYS.

**INSPECTIONS:** In order for the work authorized under this permit to be considered legal, such work must comply with all applicable codes, and all required inspections and final approval must be obtained. Failure to obtain inspections and final approval will result in the expiration of this permit. **For Inspections Call: (909) 384-5078**

— "Permit Form" —

FILE

PLAN-21.01/pg-1 (9-96)

# DECLARATIONS

**WORKERS' COMPENSATION DECLARATION:**

I hereby affirm under penalty of perjury one of the following declarations:

- I have and will maintain a certificate of consent to self-insure for workers' compensation, as provided for by section 3700 of the Labor Code, for the performance of the work for which this permit is issued.
- I have and will maintain workers' compensation insurance, as required by section 3700 of the Labor Code, for the performance of the work for which this permit is issued. My workers' compensation insurance carrier and policy number are:

Carrier \_\_\_\_\_  
 Policy Number \_\_\_\_\_

(This section need not be completed if the permit is valued at one hundred dollars (\$100) or less.)

I certify that in the performance of the work for which this permit is issued, I shall not employ any person in any manner so as to become subject to the workers' compensation laws of California, and agree that if I should become subject to the workers' compensation provisions of Section 3700 of the Labor Code, I shall forthwith comply with these provisions.

Applicant Signature: \_\_\_\_\_ Date: \_\_\_\_\_

**WARNING: FAILURE TO SECURE WORKERS' COMPENSATION COVERAGE IS UNLAWFUL AND SHALL SUBJECT AN EMPLOYER TO CRIMINAL PENALTIES AND CIVIL FINES UP TO ONE HUNDRED THOUSAND DOLLARS (\$100,000), IN ADDITION TO THE COST OF COMPENSATION, DAMAGES AS PROVIDED FOR IN SECTION 3706 OF THE LABOR CODE, INTEREST, AND ATTORNEY'S FEES.**

**LICENSED CONTRACTORS DECLARATION:**

I hereby affirm that I am licensed under provisions of Chapter 9 (commencing with Section 7000) of Division 3 of the Business and Professions Code, and my license is in full force and effect. Lic. # \_\_\_\_\_ Class #: \_\_\_\_\_

Contractor's Signature: \_\_\_\_\_ Date: \_\_\_\_\_

**CONSTRUCTION LENDING AGENCY:**

I hereby affirm that there is a construction lending agency for the performance of the work for which this permit is issued. (Sec. 3097, Civil Code).

Lender's Name \_\_\_\_\_ Lender's Address \_\_\_\_\_

Signature: \_\_\_\_\_ Date: \_\_\_\_\_

**OWNER-BUILDER DECLARATION:**

I hereby affirm that under penalty of perjury that I am **EXEMPT FROM THE CONTRACTORS LICENSE LAW** for the following reason (Sec. 7031.5, Business and Professions Code: Any city or county which requires a permit to construct, alter, improve, demolish, or repair any structure, prior to its issuance, also requires the applicant for such permit to file a signed statement that he or she is licensed pursuant to the provisions of the Contractors License Law (Chapter 9 (commencing with Section 7000) of Division 3 of the Business and Professions Code) or that he or she is exempt therefrom and the basis for the alleged exemption. Any violation of Section 7031.5 by any applicant for a permit subjects the applicant to a civil penalty of not more than five hundred dollars (\$500).):

I, as owner of the property, or my employees with wages as their sole compensation, **WILL DO THE WORK**, and the structure is not intended or offered for sale (Sec. 7044, Business and Professions Code: The Contractors License Law does not apply to an owner of property who builds or improves thereon, and who does such work himself or herself or through his or her own employees, provided that such improvements are not intended or offered for sale. If, however, the building or improvement is sold within one year of completion, the owner-builder will have the burden of proving that he or she did not build or improve for purpose of sale.).

I, as owner of the property, am **EXCLUSIVELY CONTRACTING WITH LICENSED CONTRACTORS** to construct the project (Sec. 7044, Business and Professions Code: The Contractors License Law does not apply to an owner of property who builds or improves thereon, and who contracts for such projects with a contractor(s) licensed pursuant to the Contractors License Law.).

I am exempt under sec. \_\_\_\_\_ Business and Professions Code for this reason: \_\_\_\_\_

Signature: \_\_\_\_\_ Date: \_\_\_\_\_

Owner ID verified by driver's license.  Yes  No Driver's License No. \_\_\_\_\_ Expires: \_\_\_\_\_

Verification of Ownership by (type of document, i.e. - property tax bill or deed): \_\_\_\_\_

**CAL-OSHA/HAZ. MAT. DECLARATION:**

Will there be any excavation (5) five or more feet in depth into which a person will be required to descend?  Yes  No

Will the building/tenant space be used to store or display any hazardous materials?  Yes  No

**CERTIFICATE OF COMPLIANCE AND AUTHORIZATION OF ENTRY:** I certify that I have read this application and state that the information given is correct. I agree to comply with all state laws and any ordinances relating to building construction, and authorize representatives of the City of San Bernardino to enter upon the above-described property for inspection purposes.

Signature of Legal Owner(s) and/or Authorized Applicant: \_\_\_\_\_

Date: \_\_\_\_\_

Date: \_\_\_\_\_

CODE #	INSPECTION TYPE	DATE	INITIALS	CODE #	INSPECTION TYPE	DATE	INITIALS
<b>Structural</b>				<b>Electrical</b>			
00010	Rough Grading			00070	Temp Power Pole		
00020	Setbacks			00060	Underground Electrical		
00030	Foundation/Ftgs.			00162	UFER		
00040	Slab Grade			00160	Rough Electrical		
00080	Pool Pre-Gunite			00275	Electrical Service		
00090	Pool Pre-Plaster			00165	Misc. Electrical		
00100	Masonry & Steel (1st lift)			<b>Plumbing</b>			
00110	Masonry & Steel (2nd lift)			00050	Underground Plumbing		
00111	Masonry & Steel (3rd lift)			00220	Sewer/Sewage Disposal		
00112	Masonry & Steel (4th lift)			00230	Water Service		
00115	Roof Sheathing			00170	Rough Plumbing		
00120	Roof Covering			00260	Gas Piping/Air Test		
00130	Shear Nailing			00235	Misc. Plumbing		
00140	Framing			<b>Mechanical</b>			
00180	Insulation			00150	Rough Mechanical		
00190	Exterior Lath or Siding			00155	Misc. Mechanical		
00200	Stucco Scratch			<b>Final Inspections</b>			
00210	Stucco Brown			00310	Irrigation/Landscaping		
00240	Drywall			00410	Planning Requirements		
00150	T-Bar			00400	Engineering Dept. Final		
00125	Reroof			00420	Health Dept. Approval		
00320	Demolition			00415	Fire Dept. Approval		
00460	Misc.			00280	Final Electrical		
<b>Other</b>				00290	Final Plumbing		
00470	Mobile Home Install			00300	Final Mechanical		
00480	Awnings/Porches			00350	Final Construction		

# INSPECTION RECORD

**Post in a safe, conspicuous place at front of job. Provide street address when calling for inspection. Have plans available on job at time of inspection.**

— Building Inspection Division —

(909) 384-5071 - Office • (909) 384-5078 - Inspection Request

Hours: Monday - Thursday — 7:30 a.m. to 5:30 p.m.

Friday (Alternating) — 7:30 a.m. to 4:30 p.m.

**Notice to Owner: Do Not Conceal Work Until Inspected and Signed Off by the Inspector.**

*Call for final inspection of every job. This permit will expire if work is suspended or abandoned for a period of 180 days.*

CODE #	INSPECTION TYPE	DATE	INITIALS	CODE #	INSPECTION TYPE	DATE	INITIALS
<b>Structural</b>				<b>Electrical</b>			
00010	Rough Grading			00070	Temp Power Pole		
00020	Setbacks			00060	Underground Electrical		
00030	Foundation/Ftgs.			00162	UFER		
00040	Slab Grade			00160	Rough Electrical	7-6-98	TW
00080	Pool Pre-Gunite			00275	Electrical Service	7-31-98	TW
00090	Pool Pre-Plaster			00165	Misc. Electrical		
00100	Masonry & Steel (1st lift)			<b>Plumbing</b>			
00110	Masonry & Steel (2nd lift)			00050	Underground Plumbing		
00111	Masonry & Steel (3rd lift)			00220	Sewer/Sewage Disposal		
00112	Masonry & Steel (4th lift)			00230	Water Service		
00115	Roof Sheathing			00170	Rough Plumbing		
00120	Roof Covering			00260	Gas Piping/Air Test	7-31-98	TW
00130	Shear Nailing			00235	Misc. Plumbing	7-31-98	TW
00140	Framing			<b>Mechanical</b>			
00180	Insulation			00150	Rough Mechanical	7-6-98	TW
00190	Exterior Lath or Siding	7-6-98	TW	00155	Misc. Mechanical		
00200	Stucco Scratch			<b>Final Inspections</b>			
00210	Stucco Brown	7-30-98	TW	00310	Irrigation/Landscaping		
00240	Drywall	7-6-98	TW	00410	Planning Requirements		
00150	T-Bar			00400	Engineering Dept. Final		
00125	Reroof			00420	Health Dept. Approval		
00320	Demolition			00415	Fire Dept. Approval		
00460	Misc.			00280	Final Electrical	7-31-98	TW
<b>Other</b>				00290	Final Plumbing	7-31-98	TW
00470	Mobile Home Install			00300	Final Mechanical	7-31-98	TW
00480	Awnings/Porches			00350	Final Construction	7-31-98	TW

Comments:

### Permittee Responsibility

- The project address must be visible from street, check address visibility prior to calling for inspections (UBC 502).
- City "approved" plans must be on project site, available for Building Inspectors examination (UBC 106.4). City Inspectors will not make inspection without approved plans. The project is to be built in accordance with the approved plans and applicable Code requirements (UBC 108).
- The Building Inspection Division must be called to make progress inspections (UBC 108).
- All work is to be inspected prior to covering; work covered without City Inspection must be uncovered at owner's/contractor's expense (UBC 108).
- The owner must obtain a Certificate of Occupancy from City prior to occupying the building or using the project (UBC 109).



607-A-3

Ste #:
Address...:715 E NORMAN RD
Parcel...:0280-192-190000
Owner...:MILLER GARY
Applicant:MILLER GARY
818-889-4224

Inspector Area:4

PERMIT #...:B9801585
Date Issued:06/17/1998
Permit Type:EPM
Worker's Comp:N

818-889-4224

\*\*\*\*\* ELECTRICAL \*\*\*\*\*

Multi-Family Sq Ft: SFD Sq FT: 1075 Commercial Sq Ft:
Service to 600vlt/ 200amp: 1 Power Apparatus
to 600vlt/1000amp: to 1 HP/KW/KVA.....:
> 600vlt/1000amp: to 10 HP/KW/KVA.....:
Temp Power Pole.....: to 50 HP/KW/KVA.....:
Temp Dist System.....: to 100 HP/KW/KVA.....:
Recep/Swtch/Lt Outlet....: > 100 HP/KW/KVA.....:
Lighting Fixtures.....: Busways.....:
Pole/Pltfm Ltg Fixtures...: Carnivals/Circuses
Theatrical Ltg Fixtures...: Generators & elec driven rides:
Res Appl to 1HP.....: Walk thru attractions.....:
NonRes Appl to 1Hp.....: Booth Lighting.....:
Misc Apparatus.....: Electrical meter reset.....:
Elec meter reset w/other..: Each add'l meter on same lot..:

\*\*\*\*\* MECHANICAL \*\*\*\*\*

Furnace to 100kBTU.....: Boilers/Compressors
over 100kBTU.....: to 3HP/ 100K BTU.....:
Floor Furnace.....: to 15HP/ 500K BTU.....:
Susp/Wall/Flr Htr.....: 1 to 30HP/1.00M BTU.....:
Appliance Vent.....: to 50HP/1.75M BTU.....:
Htg/Refr/Cool Unit.....: > 50HP/1.75M BTU.....:
Vent Fan w/Duct.....: Misc Appl/Equip.....:
Vent System.....: Domestic Incinerator.....:
Exhaust Hood.....: Comm/Ind Incinerator.....:
Evaporative Cooler.....: Fuel-gas piping.....:
Air Handlers to 10kCFM...: Gas-Hazardous.....:
over 10KCFM...: Gas-Non-Hazardout.....:

\*\*\*\*\* PLUMBING \*\*\*\*\*

Fixtures/Traps.....: 5 Private Sewage Disposal.....:
Bldg/Trailer Sewer.....: Ind waste Pretreatment.....:
Water Heater/Vent.....: 1 Backflow Protection
Gas Piping Outlets.....: up to 2".....:
Water Piping.....: over 2".....:
Drainage/Vent Piping.....: Gas Meter Reset.....:
Lawn Sprinkler Sys.....: Reset in conjunction
Rainwater Sys, Drains....: with other work.....:
Atmospheric Breakers.....: Addit'l meter.....:

REWIRE STRUCTURE, UPGRADE 100 AMP PANEL, 1 W/C,
2 SINKS, 1 LAV, 1 TUB, 1 WALL HEATER

# INSPECTION RECORD

**Post in a safe, conspicuous place at front of job. Provide street address when calling for inspection. Have plans available on job at time of inspection.**

— Building Inspection Division —

(909) 384-5071 - Office • (909) 384-5078 - Inspection Request

Hours: Monday - Thursday — 7:30 a.m. to 5:30 p.m.

Friday (Alternating) — 7:30 a.m. to 4:30 p.m.

**Notice to Owner: Do Not Conceal Work Until Inspected and Signed Off by the Inspector.**

*Call for final inspection of every job. This permit will expire if work is suspended or abandoned for a period of 180 days.*

CODE #	INSPECTION TYPE	DATE	INITIALS	CODE #	INSPECTION TYPE	DATE	INITIALS
<b>Structural</b>				<b>Electrical</b>			
00010	Rough Grading			00070	Temp Power Pole		
00020	Setbacks			00060	Underground Electrical		
00030	Foundation/Ftgs.			00162	UFER		
00040	Slab Grade			00160	Rough Electrical		
00080	Pool Pre-Gunite			00275	Electrical Service		
00090	Pool Pre-Plaster			00165	Misc. Electrical		
00100	Masonry & Steel (1st lift)			<b>Plumbing</b>			
00110	Masonry & Steel (2nd lift)			00050	Underground Plumbing		
00111	Masonry & Steel (3rd lift)			00220	Sewer/Sewage Disposal		
00112	Masonry & Steel (4th lift)			00230	Water Service		
00115	Roof Sheathing	7-6-98	JW	00170	Rough Plumbing		
00120	Roof Covering	7-31-98	TZ	00260	Gas Piping/Air Test		
00130	Shear Nailing			00235	Misc. Plumbing		
00140	Framing			<b>Mechanical</b>			
00180	Insulation			00150	Rough Mechanical		
00190	Exterior Lath or Siding	7-6-98	JW	00155	Misc. Mechanical		
00200	Stucco Scratch			<b>Final Inspections</b>			
00210	Stucco Brown <i>one coat</i>	7-20-98	JW	00310	Irrigation/Landscaping		
00240	Drywall	7-6-98	TZ	00410	Planning Requirements		
00150	T-Bar			00400	Engineering Dept. Final		
00125	Reroof			00420	Health Dept. Approval		
00320	Demolition			00415	Fire Dept. Approval		
00460	Misc.			00280	Final Electrical		
<b>Other</b>				00290	Final Plumbing		
00470	Mobile Home Install			00300	Final Mechanical		
00480	Awnings/Porches			00350	Final Construction	7-31-98	JZ

Comments:

---



---



---



---



---

### Permittee Responsibility

- The project address must be visible from street, check address visibility prior to calling for inspections (UBC 502).
- City "approved" plans must be on project site, available for Building Inspectors examination (UBC 106.4). City Inspectors will not make inspection without approved plans. The project is to be built in accordance with the approved plans and applicable Code requirements (UBC 108).
- The Building Inspection Division must be called to make progress inspections (UBC 108).
- All work is to be inspected prior to covering; work covered without City Inspection must be uncovered at owner's/contractor's expense (UBC 108).
- The owner must obtain a Certificate of Occupancy from City prior to occupying the building or using the project (UBC 109).

RECORDING REQUESTED BY  
AMERICAN TITLE COMPANY  
AND WHEN RECORDED MAIL TO:  
GARY L. MILLER  
P.O. BOX 1553  
AGUORA, CA 91376-1553

**COPY** of Document Recorded  
on 5-20-98 as No. 98-192443  
Has not been compared with original.  
SAN BERNARDINO COUNTY RECORDER

Space Above This Line for Recorder's Use Only  
A.P.N.: 0280-192-19      Order No.: 4257135-42      Escrow No.: 98-2816

**GRANT DEED**

THE UNDERSIGNED GRANTOR(s) DECLARE(s) THAT DOCUMENTARY TRANSFER TAX IS: COUNTY ~~98.00~~ 16.50  
 computed on full value of property conveyed, or  
 computed on full value less value of liens or encumbrances remaining at time of sale,  
 unincorporated area; [ ] City of SAN BERNARDINO and

FOR A VALUABLE CONSIDERATION, Receipt of which is hereby acknowledged,  
**HERMAN GREEN**

hereby GRANT(S) to **GARY L. MILLER**, a Married Man as his Sole and Separate Property

the following described property in the City of **SAN BERNARDINO**, County of San Bernardino State of California;

The East 50 feet of the North half of Lot 53, Tract 2228, Valley Truck Farms No. 4, in the City of San Bernardino, County of San Bernardino, State of California, as per plat recorded in Book 31 of Maps, page 95, records of said County.

  
HERMAN GREEN

Document Date: April 17, 1998

STATE OF CALIFORNIA      )  
COUNTY OF Montgomery      )  
On 4-25-98 before me, Herman Green Vicki M. Nobbe  
personally appeared Herman Green

personally known to me (or proved to me on the basis of satisfactory evidence) to be the person(s) whose name(s) is/are subscribed to the within instrument and acknowledged to me that he/she/they executed the same in his/her/their authorized capacity(ies) and that by his/her/their signature(s) on the instrument the person(s) or the entity upon behalf of which the person(s) acted, executed the instrument.

WITNESS my hand and official seal.

Signature Vicki M. Nobbe

**OFFICIAL SEAL**  
This is **VICKI M. NOBBE**  
NOTARY PUBLIC, STATE OF ILLINOIS  
MY COMMISSION EXPIRES: 08/12/01

Mail Tax Statements to: SAME AS ABOVE or Address Noted Below



# DECLARATIONS

### WORKERS' COMPENSATION DECLARATION:

I hereby affirm under penalty of perjury one of the following declarations:

- I have and will maintain a certificate of consent to self-insure for workers' compensation, as provided for by section 3700 of the Labor Code, for the performance of the work for which this permit is issued.
- I have and will maintain workers' compensation insurance, as required by section 3700 of the Labor Code, for the performance of the work for which this permit is issued. My workers' compensation insurance carrier and policy number are:

Carrier \_\_\_\_\_  
 Policy Number \_\_\_\_\_

(This section need not be completed if the permit is valued at one hundred dollars (\$100) or less.)

I certify that in the performance of the work for which this permit is issued, I shall not employ any person in any manner so as to become subject to the workers' compensation laws of California, and agree that if I should become subject to the workers' compensation provisions of Section 3700 of the Labor Code, I shall forthwith comply with these provisions.

Applicant Signature: T. Williams

Date: 12-9-05

**WARNING: FAILURE TO SECURE WORKERS' COMPENSATION COVERAGE IS UNLAWFUL AND SHALL SUBJECT AN EMPLOYER TO CRIMINAL PENALTIES AND CIVIL FINES UP TO ONE HUNDRED THOUSAND DOLLARS (\$100,000), IN ADDITION TO THE COST OF COMPENSATION, DAMAGES AS PROVIDED FOR IN SECTION 3706 OF THE LABOR CODE, INTEREST, AND ATTORNEY'S FEES.**

### LICENSED CONTRACTORS DECLARATION:

I hereby affirm that I am licensed under provisions of Chapter 9 (commencing with Section 7000) of Division 3 of the Business and Professions Code, and my license is in full force and effect. Lic. # \_\_\_\_\_ Class #: \_\_\_\_\_

Contractor's Signature: \_\_\_\_\_ Date: \_\_\_\_\_

### CONSTRUCTION LENDING AGENCY:

I hereby affirm that there is a construction lending agency for the performance of the work for which this permit is issued. (Sec. 3097, Civil Code).

Lender's Name \_\_\_\_\_ Lender's Address \_\_\_\_\_ Date: \_\_\_\_\_  
 Signature: \_\_\_\_\_

### OWNER-BUILDER DECLARATION:

I hereby affirm that under penalty of perjury that I am **EXEMPT FROM THE CONTRACTORS LICENSE LAW** for the following reason (Sec. 7031.5, Business and Professions Code: Any city or county which requires a permit to construct, alter, improve, demolish, or repair any structure, prior to its issuance, also requires the applicant for such permit to file a signed statement that he or she is licensed pursuant to the provisions of the Contractors License Law (Chapter 9 (commencing with Section 7000) of Division 3 of the Business and Professions Code) or that he or she is exempt therefrom and the basis for the alleged exemption. Any violation of Section 7031.5 by any applicant for a permit subjects the applicant to a civil penalty of not more than five hundred dollars (\$500).):

I, as owner of the property, or my employees with wages as their sole compensation, **WILL DO THE WORK**, and the structure is not intended or offered for sale (Sec. 7044, Business and Professions Code: The Contractors License Law does not apply to an owner of property who builds or improves thereon, and who does such work himself or herself or through his or her own employees, provided that such improvements are not intended or offered for sale. If, however, the building or improvement is sold within one year of completion, the owner-builder will have the burden of proving that he or she did not build or improve for purpose of sale.).

I, as owner of the property, am **EXCLUSIVELY CONTRACTING WITH LICENSED CONTRACTORS** to construct the project (Sec. 7044, Business and Professions Code: The Contractors License Law does not apply to an owner of property who builds or improves thereon, and who contracts for such projects with a contractor(s) licensed pursuant to the Contractors License Law.).

I am exempt under sec. \_\_\_\_\_ Business and Professions Code for this reason: \_\_\_\_\_  
 Signature: T. Williams Date: 12-9-05

Owner ID verified by driver's license.  Yes  No Driver's License No. 73594753 Expires: 09

Verification of Ownership by (type of document, i.e. - property tax bill or deed): \_\_\_\_\_

### CAL-OSHA/HAZ. MAT. DECLARATION:

Will there be any excavation (5) five or more feet in depth into which a person will be required to descend?  Yes  No

Will the building/tenant space be used to store or display any hazardous materials?  Yes  No

**CERTIFICATE OF COMPLIANCE AND AUTHORIZATION OF ENTRY:** I certify that I have read this application and state that the information given is correct. I agree to comply with all state laws and city ordinances relating to building construction, and authorize representatives of the City of San Bernardino to enter upon the above-described property for inspection purposes.

Signature of Legal Owner(s) and/or Authorized Applicant: T. Williams

Date: 12-9-05  
 Date: \_\_\_\_\_

CODE #	INSPECTION TYPE	DATE	INITIALS	CODE #	INSPECTION TYPE	DATE	INITIALS
<b>Structural</b>				<b>Electrical</b>			
00010	Rough Grading			00070	Temp Power Pole		
00020	Setbacks			00060	Underground Electrical		
00030	Foundation/Ftgs.			00162	UFER		
00040	Slab Grade			00160	Rough Electrical		
00080	Pool Pre-Gunite			00275	Electrical Service		
00090	Pool Pre-Plaster			00165	Misc. Electrical		
00100	Masonry & Steel (1st lift)			<b>Plumbing</b>			
00110	Masonry & Steel (2nd lift)			00050	Underground Plumbing		
00111	Masonry & Steel (3rd lift)			00220	Sewer/Sewage Disposal		
00112	Masonry & Steel (4th lift)			00230	Water Service		
00115	Roof Sheathing			00170	Rough Plumbing		
00120	Roof Covering			00260	Gas Piping/Air Test		
00130	Shear Nailing			00235	Misc. Plumbing		
00140	Framing			<b>Mechanical</b>			
00180	Insulation			00150	Rough Mechanical		
00190	Exterior Lath or Siding			00155	Misc. Mechanical		
00200	Stucco Scratch			<b>Final Inspections</b>			
00210	Stucco Brown			00310	Irrigation/Landscaping		
00240	Drywall			00410	Planning Requirements		
00150	T-Bar			00400	Engineering Dept. Final		
00125	Reroof			00420	Health Dept. Approval		
00320	Demolition			00415	Fire Dept. Approval		
00460	Misc.			00280	Final Electrical		
<b>Other</b>				00290	Final Plumbing		
00470	Mobile Home Install			00300	Final Mechanical		
00480	Awnings/Porches			00350	Final Construction		

# INSPECTION RECORD

Post in a safe, conspicuous place at front of job. Provide street address when calling for inspection. Have plans available on job at time of inspection.

— Building Inspection Division —

(909) 384-5071 - Office

Hours: Monday - Thursday — 7:30 a.m. to 5:30 p.m.

Friday — 7:30 a.m. to 4:30 p.m.

**Notice to Owner: Do Not Conceal Work Until Inspected and Signed Off by the Inspector.**

*Call for final inspection of every job. This permit will expire if work is suspended or abandoned for a period of 180 days.*

CODE #	INSPECTION TYPE	DATE	INITIALS	CODE #	INSPECTION TYPE	DATE	INITIALS
<b>Structural</b>				<b>Electrical</b>			
00010	Rough Grading			00070	Temp Power Pole		
00020	Setbacks			00060	Underground Electrical		
00030	Foundation/Ftgs.			00162	UFER		
00040	Slab Grade			00160	Rough Electrical		
00080	Pool Pre-Gunite			00275	Electrical Service		
00090	Pool Pre-Plaster			00165	Misc. Electrical		
00100	Masonry & Steel (1st lift)			<b>Plumbing</b>			
00110	Masonry & Steel (2nd lift)			00049	Underground EC Pre-Treatment		
00111	Masonry & Steel (3rd lift)			00050	Underground Plumbing		
00112	Masonry & Steel (4th lift)			00220	Sewer/Sewage Disposal		
00115	Roof Sheathing			00230	Water Service		
00120	Roof Covering			00170	Rough Plumbing		
00130	Shear Nailing			00260	Gas Piping/Air Test		
00140	Framing			00235	Misc. Plumbing		
00180	Insulation			<b>Mechanical</b>			
00190	Exterior Lath or Siding			00150	Rough Mechanical		
00200	Stucco Scratch			00155	Misc. Mechanical		
00210	Stucco Brown			<b>Final Inspections</b>			
00240	Drywall			00310	Irrigation/Landscaping		
00150	T-Bar			00410	Planning Requirements		
00125	Reroof			00400	Engineering Dept. Final		
00320	Demolition			00420	Health Dept. Approval		
00460	Misc.			00415	Fire Dept. Approval		
<b>Other</b>				00280	Final Electrical		
00470	Mobile Home Install			00289	Final EC Pre-Treatment		
00480	Awnings/Porches			00290	Final Plumbing		
				00300	Final Mechanical		
				00350	Final Construction	12/27/05	CRAIG

Comments

---



---



---



---

### Permittee Responsibility

- The project address must be visible from street, check address visibility prior to calling for inspections (UBC 502).
- City "approved" plans must be on project site, available for Building Inspectors examination (UBC 106.4). City Inspectors will not make inspection without approved plans. The project is to be built in accordance with the approved plans and applicable Code requirements (UBC 108).
- The Building Inspection Division must be called to make progress inspections (UBC 108).
- All work is to be inspected prior to covering; work covered without City Inspection must be uncovered at owner's/contractor's expense (UBC 108)
- The owner must obtain a Certificate of Occupancy from City prior to occupying the building or using the project (UBC 109).

Suite #:

Inspector Area: ?

3

Final

Permit #: B0504050  
Permit Type: BLDG

Address: 807 E NORMAN RD SB  
Parcel #: 0280202070000  
Owner: WILLIAMS THOMAS  
Contractor:  
Workers Comp:

Date Applied: 12/09/2005  
Date Issued: 12/09/2005  
Phone #: 909-888-8981  
Phone #:

\*\*\*\*\* ELECTRICAL \*\*\*\*\*

Multi-Family Sq Ft:	0	Dwellings Sq Ft:	0	Commercial Sq Ft:	0
Service to 600 volts/ 200 amps:	0	Power Apparatus.....			
to 600 volts/1000 amps:	0	to 1 HP/KW/KVA:		0	
> 600 volts/1000 amps:	0	to 10 HP/KW/KVA:		0	
Temp Power Pole:	0	to 50 HP/KW/KVA:		0	
Temp Distribution System:	0	to 100 HP/KW/KVA:		0	
Recep/Switch/Outlets:	0	> 100 HP/KW/KVA:		0	
Lighting Fixtures:	0	Busways:		0	
Pole/Platform Lighting Fixtures:	0	Miscellaneous Apparatus:		0	
Theatrical Lighting Fixtures:	0	Electrical Meter Reset:		0	
Residential Appliance to 1 HP:	0	Each Additional Meter same lot:		0	
NonResidential Appliance to 1 HP:	0	Electrical Meter Reset w/other work:		0	

\*\*\*\*\* MECHANICAL \*\*\*\*\*

Furnace to 100K BTU:	0	Boilers/Compressors.....	
Over 100K BTU:	0	to 3HP/ 100K BTU:	0
Floor Furnace:	0	to 15HP/ 500K BTU:	0
Suspended/Wall/Floor Heater:	0	to 30HP/1.00M BTU:	0
Appliance Vent:	0	to 50 HP/1.75M BTU:	0
Heating/Refr/Cooling Unit:	0	> 50HP/1.75M BTU:	0
Vent Fan/w Duct:	0	Miscellaneous Appliance/Equipment:	0
Vent System:	0	Domestic Incinerator:	0
Exhaust Hood:	0	Commercial/Industrial Incinerator:	0
Evaporative Cooler:	0		
Air Handlers to 10K CFM:	0		
over 10K CFM:	0		

\*\*\*\*\* PLUMBING \*\*\*\*\*

Fixtures/Traps:	0	Private Sewage Disposal System:	0
Building/Trailer Sewer:	0	Industrial Waste Pretreatment:	0
Water Heater/Vent:	0	Backflow Protection.....	
Gas Piping Outlets:	0	up to 2":	0
Water Piping:	0	over 2":	0
Drainage/Vent Piping:	0	Gas Meter Reset:	0
Lawn Sprinkler System:	0	Reset in Conjunction w/other work:	0
Rainwater System/Drains:	0	Additional Meter Resets:	0
Atmospheric Breakers:	0		

\*\*\*\*\* DESCRIPTION \*\*\*\*\*

BLOCK WALL ON SIDE PROPERTY LINE AND SMALL WALL ON REAR  
(150' X 6')PROPERTY LINE (20' X 6")

COMMENTS:

\*\*\*\*\* REPAIRS/REHAB \*\*\*\*\*

Number of Windows:	0	OR Square Footage:	0
Floor/Roof Sheeting Number of Sheets:	0	Value of Structural Repairs:	\$0.00
Exterior Stucco in sq yds:	0	Drywall Repair Number of Sheets:	0
Exterior Siding in sq yds:	0		

???

# INSPECTION RECORD

**Post in a safe, conspicuous place at front of job. Provide street address when calling for inspection. Have plans available on job at time of inspection.**

— **Building Inspection Division** —

(909) 384-5071 - Office • (909) 384-5078 - Inspection Request

Hours: Monday - Thursday — 7:30 a.m. to 5:30 p.m.

Friday (Alternating) — 7:30 a.m. to 4:30 p.m.

**Notice to Owner: Do Not Conceal Work Until Inspected and Signed Off by the Inspector.**

*Call for final inspection of every job. This permit will expire if work is suspended or abandoned for a period of 180 days.*

CODE #	INSPECTION TYPE	DATE	INITIALS	CODE #	INSPECTION TYPE	DATE	INITIALS
<b>Structural</b>				<b>Electrical</b>			
00010	Rough Grading			00070	Temp Power Pole	11-24-97	RG
00020	Setbacks			00060	Underground Electrical		
00030	Foundation/Ftgs.			00162	UFER		
00040	Slab Grade			00160	Rough Electrical	12-18-97	JM
00080	Pool Pre-Gunite			00275	Electrical Service	12	JM
00090	Pool Pre-Plaster			00165	Misc. Electrical		
00100	Masonry & Steel (1st lift)			<b>Plumbing</b>			
00110	Masonry & Steel (2nd lift)			00050	Underground Plumbing		
00111	Masonry & Steel (3rd lift)			00220	Sewer/Sewage Disposal		
00112	Masonry & Steel (4th lift)			00230	Water Service		
00115	Roof Sheathing			00170	Rough Plumbing		
00120	Roof Covering			00260	Gas Piping/Air Test	1-28-98	JM
00130	Shear Nailing			00235	Misc. Plumbing		
00140	Framing			<b>Mechanical</b>			
00180	Insulation			00150	Rough Mechanical		
00190	Exterior Lath or Siding			00155	Misc. Mechanical		
00200	Stucco Scratch			<b>Final Inspections</b>			
00210	Stucco Brown			00310	Irrigation/Landscaping		
00240	Drywall	1-28-98	JM	00410	Planning Requirements		
00150	T-Bar			00400	Engineering Dept. Final		
00125	Reroof			00420	Health Dept. Approval		
00320	Demolition			00415	Fire Dept. Approval		
00460	Misc.			00280	Final Electrical	5-4-98	JW
<b>Other</b>				00290	Final Plumbing	5-4-98	JW
00470	Mobile Home Install			00300	Final Mechanical		
00480	Awnings/Porches			00350	Final Construction	5-4-98	JW

Comments:

---



---



---



---

### Permittee Responsibility

- The project address must be visible from street, check address visibility prior to calling for inspections (UBC 502).
- City "approved" plans must be on project site, available for Building Inspectors examination (UBC 106.4). City Inspectors will not make inspection without approved plans. The project is to be built in accordance with the approved plans and applicable Code requirements (UBC 108).
- The Building Inspection Division must be called to make progress inspections (UBC 108).
- All work is to be inspected prior to covering; work covered without City Inspection must be uncovered at owner's/contractor's expense (UBC 108)
- The owner must obtain a Certificate of Occupancy from City prior to occupying the building or using the project (UBC 109).





## DEVELOPMENT SERVICES DEPARTMENT

300 North "D" Street • San Bernardino • CA 92418-0001  
 Building & Safety Division 909.384-5071 • Fax: 909.384.5080  
 Planning Division 909.384-5057 • Fax: 909.384.5080  
 Public Works/Engineering 909.384-5111 • Fax: 909.384.5155  
[www.sbciity.org](http://www.sbciity.org)

## NOTICE TO PROPERTY OWNER

Dear Property Owner:

An application for a building permit has been submitted in your name listing yourself as the builder of the property improvements specified at \_\_\_\_\_.

We are providing you with this Owner-Builder Acknowledgment and Information Verification Form to make you aware of your responsibilities and possible risk you may incur by having this permit issued in your name as the Owner-Builder. We will not issue a building permit until you have read, initialed your understanding of each provision, signed, and returned this form to us at our official address indicated above. An agent of the owner cannot execute this notice unless you, the property owner, obtain the prior approval of the permitting authority.

### OWNER-BUILDER ACKNOWLEDGMENT AND VERIFICATION OF INFORMATION

**DIRECTIONS:** Read and initial each statement below to signify you understand or verify this information.

*TW* 1. I understand a frequent practice of unlicensed persons is to have the property owner obtain an "Owner-Builder" building permit that erroneously implies that the property owner is providing his or her own labor and material personally. I, as an Owner-Builder, may be held liable and subject to serious financial risk for any injuries sustained by an unlicensed person and his or her employees while working on my property. My homeowner's insurance may not provide coverage for those injuries. I am willfully acting as an Owner-Builder and am aware of the limits of my insurance coverage for injuries to workers on my property.

*TW* 2. I understand building permits are not required to be signed by property owners unless they are *responsible* for the construction and are not hiring a licensed Contractor to assume this responsibility.

3. I understand as an "Owner-Builder" I am the responsible party of record on the permit. I understand that I may protect myself from potential financial risk by hiring a licensed Contractor and having the permit filed in his or her name instead of my own.

*TW* 4. I understand that Contractors are required by law to be licensed and bonded in California and to list their license numbers on permits and contracts.

*TW* 5. I understand if I employ or otherwise engage any persons, other than California licensed Contractors, and the total value of my construction is at least five hundred dollars (\$500), including labor and materials, I may be considered an "employer" under state and federal law.

*TW* 6. I understand if I am considered an "employer" under state and federal law, I must register with the state and federal government, withhold payroll taxes, provide workers' compensation disability insurance, and contribute to unemployment compensation for each "employee." I also understand my failure to abide by these laws may subject me to serious financial risk.

807 E. Norman Road 0280-202-07-0000 B0901675

Item 7. I understand under California Contractors' State License Law, an Owner-Builder who builds single-family residential structures cannot legally build them with the intent to offer them for sale, unless *all* work is performed by licensed subcontractors and the number of structures does not exceed four within any calendar year, or all of the work is performed under contract with a licensed general building Contractor.

Item 8. I understand as an Owner-Builder if I sell the property for which this permit is issued, I may be held liable for any financial or personal injuries sustained by any subsequent owner(s) that result from any latent construction defects in the workmanship or materials.

Item 9. I understand I may obtain more information regarding my obligations as an "employer" from the Internal Revenue Service, the United States Small Business Administration, the California Department of Benefit Payments, and the California Division of Industrial Accidents. I also understand I may contact the California Contractors' State License Board (CSLB) at 1-800-321-CSLB (2752) or [www.cslb.ca.gov](http://www.cslb.ca.gov) for more information about licensed contractors.

Item 10. I am aware of and consent to an Owner-Builder building permit applied for in my name, and understand that I am the party legally and financially responsible for proposed construction activity at the following address:

Item 11. I agree that, as the party legally and financially responsible for this proposed construction activity, I will abide by all applicable laws and requirements that govern Owner-Builders as well as employers.

Item 12. I agree to notify the issuer of this form immediately of any additions, deletions, or changes to any of the information I have provided on this form.

Licensed contractors are regulated by laws designed to protect the public. If you contract with someone who does not have a license, the Contractors' State License Board may be unable to assist you with any financial loss you may sustain as a result of a complaint. Your only remedy against unlicensed Contractors may be in civil court. It is also important for you to understand that if an unlicensed Contractor or employee of that individual or firm is injured while working on your property, you may be held liable for damages. If you obtain a permit as Owner-Builder and wish to hire Contractors, you will be responsible for verifying whether or not those Contractors are properly licensed and the status of their workers' compensation insurance coverage.

Before a building permit can be issued, this form must be completed and signed by the property owner and returned to the Development Services Department. *Note: A copy of the property owner's driver's license, form notarization, or other verification acceptable to the agency is required to be presented when the permit is issued to verify the property owner's signature.*

Signature of property owner

T. Williams

Date:

10-5-09

807 E. Norman Road 0280-202-07-0000

**DECLARATIONS**

Permit No. B0901675

**1. CALIFORNIA LICENSED CONTRACTOR'S DECLARATION**

I hereby affirm under penalty of perjury that I am licensed under provisions of Chapter 9 (commencing with Section 7000) of Division 3 of the Business and Professions Code, and my license is in full force and effect.

License Class \_\_\_\_\_ License No. \_\_\_\_\_  
Contractor Signature \_\_\_\_\_ Date \_\_\_\_\_

**2. OWNER-BUILDER'S DECLARATION**

I hereby affirm under penalty of perjury that I am exempt from the Contractors' State License Law for the reason(s) indicated below by the checkmark(s) I have placed next to the applicable item(s) (Section 7031.5, Business and Professions Code: Any city or county that requires a permit to construct, alter, improve, demolish, or repair any structure, prior to its issuance, also requires the applicant for the permit to file a signed statement that he or she is licensed pursuant to the provisions of the Contractors' State License Law (Chapter 9 (commencing with Section 7000) of Division 3 of the Business and Professions Code) or that he or she is exempt from licensure and the basis for the alleged exemption. Any violation of Section 7031.5 by any applicant for a permit subjects the applicant to a civil penalty of not more than five hundred dollars (\$500).):

I, as owner of the property, or my employees with wages as their sole compensation, will do  all of or  portions of the work, and the structure is not intended or offered for sale (Section 7044, Business and Professions Code: The Contractors' State License Law does not apply to an owner of property who, through employees' or personal effort, builds or improves the property, provided that the improvements are not intended or offered for sale. If, however, the building or improvement is sold within one year of completion, the Owner-Builder will have the burden of proving that it was not built or improved for the purpose of sale.).

I, as owner of the property, am exclusively contracting with licensed Contractors to construct the project (Section 7044, Business and Professions Code: The Contractors' State License Law does not apply to an owner of property who builds or improves thereon, and who contracts for the projects with a licensed Contractor pursuant to the Contractors' State License Law.).

I am exempt from licensure under the Contractors' State License Law for the following reason: \_\_\_\_\_

By my signature below I acknowledge that, except for my personal residence in which I must have resided for at least one year prior to completion of the improvements covered by this permit, I cannot legally sell a structure that I have built as an owner-builder if it has not been constructed in its entirety by licensed contractors. I understand that a copy of the applicable law, Section 7044 of the Business and Professions Code, is available upon request when this application is submitted or at the following Web site: <http://www.leginfo.ca.gov/calaw.html>.

Property Owner or Authorized Agent (Print Name) T. Willson  
Signature \_\_\_\_\_ Date 10-5-09

**3. WORKERS' COMPENSATION DECLARATION**

**WARNING: FAILURE TO SECURE WORKERS' COMPENSATION COVERAGE IS UNLAWFUL, AND SHALL SUBJECT AN EMPLOYER TO CRIMINAL PENALTIES AND CIVIL FINES UP TO ONE HUNDRED THOUSAND DOLLARS (\$100,000), IN ADDITION TO THE COST OF COMPENSATION, DAMAGES AS PROVIDED FOR IN SECTION 3706 OF THE LABOR CODE, INTEREST, AND ATTORNEY'S FEES.**

I hereby affirm under penalty of perjury one of the following declarations:

I have and will maintain a certificate of consent to self-insure for workers' compensation, issued by the Director of Industrial Relations as provided for by Section 3700 of the Labor Code, for the performance of the work for which this permit is issued. Policy No. \_\_\_\_\_

I have and will maintain workers' compensation insurance, as required by Section 3700 of the Labor Code, for the performance of the work for which this permit is issued. My workers' compensation insurance carrier and policy number are: Carrier \_\_\_\_\_ Policy No. \_\_\_\_\_ Expiration Date \_\_\_\_\_

Name of Agent \_\_\_\_\_ Phone No. \_\_\_\_\_

I certify that, in the performance of the work for which this permit is issued, I shall not employ any person in any manner so as to become subject to the workers' compensation laws of California, and agree that, if I should become subject to the workers' compensation provisions of Section 3700 of the Labor Code, I shall forthwith comply with those provisions.

Signature of Applicant: T. Willson Date: 10-5-09

**4. DECLARATION REGARDING CONSTRUCTION LENDING AGENCY**

I hereby affirm under penalty of perjury that there is a construction lending agency for the performance of the work for which this permit is issued (Section 3097, Civil Code).

Lender's Name \_\_\_\_\_ Lender's Address: \_\_\_\_\_

**5. CAL-OSHA AND HAZARDOUS MATERIAL DECLARATION**

Will there be any excavation five (5) or more feet in depth into which a person will be required to descend?  Yes  No  
Will the building or tenant space be used to store or display any hazardous materials?  Yes  No

**6. Declaration of Compliance and Authorization for Entry: By my signature below, I certify to each of the following:**

- I am the property owner or I have been authorized to act on the property owner's behalf.
- I have read this construction permit application and the information I have provided is true and correct.
- I agree to comply with all applicable city and county ordinances and state laws relating to building construction.
- I authorize representatives of the city of San Bernardino to enter the above-identified property for inspection purposes.

Signature of Licensed Contractor, Property Owner\* or Authorized Agent\*\* T. Willson Date 10-5-09

\* Requires completed "Notice to Property Owner" Form

\*\* Requires the owner to complete "Authorization of Agent" Form



## DEVELOPMENT SERVICES DEPARTMENT

300 North "D" Street • San Bernardino • CA 92418-0001  
 Building & Safety Division 909.384-5071 • Fax: 909.384.5080  
 Planning Division 909.384-5057 • Fax: 909.384.5080  
 Public Works/Engineering 909.384-5111 • Fax: 909.384.5155

## NOTICE TO PROPERTY OWNER

Dear Property Owner:

An application for a building permit has been submitted in your name listing yourself as the builder of the property improvements specified at 807 E Hoerner Rd.

We are providing you with this Owner-Builder Acknowledgment and Information Verification Form to make you aware of your responsibilities and possible risk you may incur by having this permit issued in your name as the Owner-Builder. **We will not issue a building permit until you have read, initialed your understanding of each provision, signed, and returned this form to us at our official address indicated above.** An agent of the owner cannot execute this notice unless you, the property owner, obtain the prior approval of the permitting authority.

### OWNER-BUILDER ACKNOWLEDGMENT AND VERIFICATION OF INFORMATION

**DIRECTIONS:** Read and initial each statement below to signify you understand or verify this information.

T.W. I understand a frequent practice of unlicensed persons is to have the property owner obtain an "Owner-Builder" building permit that erroneously implies that the property owner is providing his or her own labor and material personally. I, as an Owner-Builder, may be held liable and subject to serious financial risk for any injuries sustained by an unlicensed person and his or her employees while working on my property. My homeowner's insurance may not provide coverage for those injuries. I am willfully acting as an Owner-Builder and am aware of the limits of my insurance coverage for injuries to workers on my property.

T.W. I understand building permits are not required to be signed by property owners unless they are *responsible* for the construction and are not hiring a licensed Contractor to assume this responsibility.

T.W. 3. I understand as an "Owner-Builder" I am the responsible party of record on the permit. I understand that I may protect myself from potential financial risk by hiring a licensed Contractor and having the permit filed in his or her name instead of my own.

T.W. 4. I understand that Contractors are required by law to be licensed and bonded in California and to list their license numbers on permits and contracts.

T.W. 5. I understand if I employ or otherwise engage any persons, other than California licensed Contractors, and the total value of my construction is at least five hundred dollars (\$500), including labor and materials, I may be considered an "employer" under state and federal law.

T.W. 6. I understand if I am considered an "employer" under state and federal law, I must register with the state and federal government, withhold payroll taxes, provide workers' compensation disability insurance, and contribute to unemployment compensation for each "employee." I also understand my failure to abide by these laws may subject me to serious financial risk.

7. I understand under California Contractors' State License Law, an Owner-Builder who builds single-family residential structures cannot legally build them with the intent to offer them for sale, unless *all* work is performed by licensed subcontractors and the number of structures does not exceed four within any calendar year, or all of the work is performed under contract with a licensed general building Contractor.

T.W. 8. I understand as an Owner-Builder if I sell the property for which this permit is issued, I may be held liable for any financial or personal injuries sustained by any subsequent owner(s) that result from any latent construction defects in the workmanship or materials.

T.W. 9. I understand I may obtain more information regarding my obligations as an "employer" from the Internal Revenue Service, the United States Small Business Administration, the California Department of Benefit Payments, and the California Division of Industrial Accidents. I also understand I may contact the California Contractors' State License Board (CSLB) at 1-800-321-CSLB (2752) or [www.cslb.ca.gov](http://www.cslb.ca.gov) for more information about licensed contractors.

T.W. 10. I am aware of and consent to an Owner-Builder building permit applied for in my name, and understand that I am the party legally and financially responsible for proposed construction activity at the following address:

T.W.

T.W. 11. I agree that, as the party legally and financially responsible for this proposed construction activity, I will abide by all applicable laws and requirements that govern Owner-Builders as well as employers.

T.W. 12. I agree to notify the issuer of this form immediately of any additions, deletions, or changes to any of the information I have provided on this form.

Licensed contractors are regulated by laws designed to protect the public. If you contract with someone who does not have a license, the Contractors' State License Board may be unable to assist you with any financial loss you may sustain as a result of a complaint. Your only remedy against unlicensed Contractors may be in civil court. It is also important for you to understand that if an unlicensed Contractor or employee of that individual or firm is injured while working on your property, you may be held liable for damages. If you obtain a permit as Owner-Builder and wish to hire Contractors, you will be responsible for verifying whether or not those Contractors are properly licensed and the status of their workers' compensation insurance coverage.

**Before a building permit can be issued, this form must be completed and signed by the property owner and returned to the Development Services Department. Note: A copy of the property owner's driver's license, form notarization, or other verification acceptable to the agency is required to be presented when the permit is issued to verify the property owner's signature.**

Signature of property owner T.W. Allan Date: 4-13-11

DECLARATIONS

Permit No. B110092

Address 807 E Norman Rd Parcel No. 0380-202-07-0000

1. CALIFORNIA LICENSED CONTRACTOR'S DECLARATION

I hereby affirm under penalty of perjury that I am licensed under provisions of Chapter 9 (commencing with Section 7000) of Division 3 of the Business and Professions Code, and my license is in full force and effect.

License Class License No.

Contractor Signature Date

2. OWNER-BUILDER'S DECLARATION

I hereby affirm under penalty of perjury that I am exempt from the Contractors' State License Law for the reason(s) indicated below by the checkmark(s) I have placed next to the applicable item(s) (Section 7031.5, Business and Professions Code: Any city or county that requires a permit to construct, alter, improve, demolish, or repair any structure, prior to its issuance, also requires the applicant for the permit to file a signed statement that he or she is licensed pursuant to the provisions of the Contractors' State License Law (Chapter 9 (commencing with Section 7000) of Division 3 of the Business and Professions Code) or that he or she is exempt from licensure and the basis for the alleged exemption. Any violation of Section 7031.5 by any applicant for a permit subjects the applicant to a civil penalty of not more than five hundred dollars (\$500).):

[X] I, as owner of the property, or my employees with wages as their sole compensation, will do all of or portions of the work, and the structure is not intended or offered for sale (Section 7044, Business and Professions Code: The Contractors' State License Law does not apply to an owner of property who, through employees' or personal effort, builds or improves the property, provided that the improvements are not intended or offered for sale. If, however, the building or improvement is sold within one year of completion, the Owner-Builder will have the burden of proving that it was not built or improved for the purpose of sale.)

[ ] I, as owner of the property, am exclusively contracting with licensed Contractors to construct the project (Section 7044, Business and Professions Code: The Contractors' State License Law does not apply to an owner of property who builds or improves thereon, and who contracts for the projects with a licensed Contractor pursuant to the Contractors' State License Law.)

[ ] I am exempt from licensure under the Contractors' State License Law for the following reason:

By my signature below I acknowledge that, except for my personal residence in which I must have resided for at least one year prior to completion of the improvements covered by this permit, I cannot legally sell a structure that I have built as an owner-builder if it has not been constructed in its entirety by licensed contractors. I understand that a copy of the applicable law, Section 7044 of the Business and Professions Code, is available upon request when this application is submitted or at the following Web site: http://www.leginfo.ca.gov/calaw.html.

Property Owner or Authorized Agent (Print Name) Thomas W. Williams

Signature T. Williams Date 4-13-11

3. WORKERS' COMPENSATION DECLARATION

WARNING: FAILURE TO SECURE WORKERS' COMPENSATION COVERAGE IS UNLAWFUL, AND SHALL SUBJECT AN EMPLOYER TO CRIMINAL PENALTIES AND CIVIL FINES UP TO ONE HUNDRED THOUSAND DOLLARS (\$100,000), IN ADDITION TO THE COST OF COMPENSATION, DAMAGES AS PROVIDED FOR IN SECTION 3706 OF THE LABOR CODE, INTEREST, AND ATTORNEY'S FEES.

I hereby affirm under penalty of perjury one of the following declarations:

[ ] I have and will maintain a certificate of consent to self-insure for workers' compensation, issued by the Director of Industrial Relations as provided for by Section 3700 of the Labor Code, for the performance of the work for which this permit is issued. Policy No.

[ ] I have and will maintain workers' compensation insurance, as required by Section 3700 of the Labor Code, for the performance of the work for which this permit is issued. My workers' compensation insurance carrier and policy number are: Carrier Policy No Expiration Date

Name of Agent Phone No.

[X] I certify that, in the performance of the work for which this permit is issued, I shall not employ any person in any manner so as to become subject to the workers' compensation laws of California, and agree that, if I should become subject to the workers' compensation provisions of Section 3700 of the Labor Code, I shall forthwith comply with those provisions.

Signature of Applicant: T. Williams Date: 4-13-11

4. DECLARATION REGARDING CONSTRUCTION LENDING AGENCY

I hereby affirm under penalty of perjury that there is a construction lending agency for the performance of the work for which this permit is issued (Section 3097, Civil Code).

Lender's Name Lender's Address:

5. CONSTRUCTION AND DEMOLITION (C&D) WASTE RECYCLING PROGRAM

In order to comply with the City of San Bernardino's Waste Recycling and Disposal Program, I will be;

[ ] SELF HAULING [ ] USING CITY APPROVED BIN PROVIDERS [X] NOT APPLICABLE

6. CAL-OSHA AND HAZARDOUS MATERIAL DECLARATION

Will there be any excavation five (5) or more feet in depth into which a person will be required to descend? [ ] Yes [X] No
Will the building or tenant space be used to store or display any hazardous materials? [ ] Yes [X] No

7. Declaration of Compliance and Authorization for Entry: By my signature below, I certify to each of the following:

I am the property owner or I have been authorized to act on the property owner's behalf.
I have read this construction permit application and the information I have provided is true and correct.
I agree to comply with all applicable city and county ordinances and state laws relating to building construction.
I authorize representatives of the city of San Bernardino to enter the above-identified property for inspection purposes.

Signature of Licensed Contractor, Property Owner\* or Authorized Agent\*\* T. Williams Date 4-13-11

\* Requires completed "Notice to Property Owner" Form \*\* Requires the owner to complete "Authorization of Agent"

Ste #:

INSPECTOR AREA: 4

Address...:807 E NORMAN RD
Parcel...:0280-202-070000
Owner...:GARDINER MARTHA
Applicant:GARDINER WINE MARTHA
714-544-5073 714-544-5073

PERMIT #...:B9702429
Date Issued:11/07/1997
Permit Type:BLDG
Worker's Comp:Y

\*\*\*\*\* ELECTRICAL \*\*\*\*\*

Multi-fam Sq Ft: SFD Sq Ft: Commercial Sq Ft:
Service to 600vlt/ 200amp: 1 Power Apparatus
to 600vlt/1000amp: to 1 HP/KW/KVA.....:
> 600vlt/1000amp: to 10 HP/KW/KVA.....:
Temp Power Pole.....: 1 to 50 HP/KW/KVA.....:
Temp Dist System.....: to 100 HP/KW/KVA.....:
Recep/Swtch/Lt Outlet....: 4 > 100 HP/KW/KVA.....:
Lighting Fixtures.....: Busways.....:
Pole/Pltfm Ltg Fixtures...: Carnivals/Circuses
Theatrical Ltg Fixtures...: Generators & elec driven rides:
Res Appl to 1HP.....: Walk thru attractions.....:
NonRes Appl to 1Hp.....: Booth Lighting.....:
Misc Apparatus.....: Electrical meter reset.....:
Each add'l meter same lot: Elec meter reset w/other work.:

\*\*\*\*\* MECHANICAL \*\*\*\*\*

Furnace to 100kBTU.....: Boilers/Compressors
over 100kBTU.....: to 3HP/ 100K BTU.....:
Floor Furnace.....: to 15HP/ 500K BTU.....:
Susp/Wall/Flr Htr.....: 1 to 30HP/1.00M BTU.....:
Appliance Vent.....: to 50HP/1.75M BTU.....:
Htg/Refr/Cool Unit.....: > 50HP/1.75M BTU.....:
Vent Fan w/Duct.....: Misc Appl/Equip.....:
Vent System.....: Domestic Incinerator.....:
Exhaust Hood.....: Comm/Ind Incinerator.....:
Evaporative Cooler.....: Fuel-gas piping.....:
Air Handlers to 10kCFM...: Gas-Hazardous.....:
over 10KCFM...: Gas-Non-Hazardout.....:

\*\*\*\*\* PLUMBING \*\*\*\*\*

Fixtures/Traps.....: 3 Private Sewage Disposal.....:
Bldg/Trailer Sewer.....: Ind waste Pretreatment.....:
Water Heater/Vent.....: 1 Backflow Protection
Gas Piping Outlets.....: 1 up to 2".....:
Water Piping.....: 1 over 2".....:
Drainage/Vent Piping.....: Gas Meter Reset.....:
Lawn Sprinkler Sys.....: Reset in conjunction
Rainwater Sys, Drains....: with other work.....: 1
Atmospheric Breakers.....: Addit'l meter.....:

\*\*\*\*\* REPAIRS/REHAB \*\*\*\*\*

Number of Windows: 5
Floor/Roof Sheathing: No. Sheets: OR Square Footage....:
Exterior Stucco: Sq. Yards: Value of Struct Repair:
Exterior Siding: Sq. Yards: Drywall Repair: # Shts: 20

REPLACE 2 SK,TOILET, WTR LINES,REPLACE DRYWALL
REPLACE 5 WINDOWS.



# Planning and Building Services

**Permit Number**  
B9702429

(909) 384-5071 • Fax: (909) 384-5080 • <http://www.cyberg8t.com>

300 North "D" Street, San Bernardino, CA 92418

## BUILDING PERMIT

Job Address: 807 E NORMAN RD  
 Suite No: Tract/Lot Nos:  
 Vicinity: E.OF WATERMAN  
 Parcel No: 0280-202-070000

Status: ISSUED  
 Applied: 11/07/1997  
 Issued: 11/07/1997

Owner: GARDINER MARTHA  
 Address: 13271 WOODLAND DR  
 TUSTIN CA 92780

Phone: 714-544-5073

Contractor:  
 Address:

Phone:  
 License:  
 Wrks Cmp: Y

Arch/Eng:  
 Address:

Phone:  
 License:

## BUILDING INFORMATION

Construction Type: TYPE V-Non-rated      Occupancy: R-3      Sprinklers:  
 Flood Plain Zone:      Fire Zone: N/A      Highwind:N  
 Planning No:      Zoning:      Planner:  
 Type of Permit: ADD/ALTER SINGLE FAMILY RES  
 REPLACE 2 SK,TOILET, WTR LINES,REPLACE DRYWALL  
 REPLACE 5 WINDOWS.

## PERMIT VALUATION

Occupancy	Type	Factor	Sq. Feet	Valuation
		Subtotal:		.00
		Multiplier 1.00:		.00
		Addl Fixed Amount:		5,000.00
		Total Valuation:		5,000.00

Table Date: 09/01/1987

## FEE SUMMARY

Plan Check:	.00	Planning Review:	.00
Expedition Review:	.00	Strong Motion:	.57
Other Plan Check:	.00	Verdemont:	.00
Building Permit:	72.00	Storm Drain:	.00
Elec Permit:	51.50	Traffic:	.00
Plumb Permit:	57.50	Sewer Connect:	.00
Mech Permit:	24.00	Parks & Rec:	.00
C of O:	.00	Cultural Dev:	.00
Other Bldg:	.00	Total Fees:	224.57
Investigation:	.00	Amount Received:	224.57
Building Repairs:	19.00	Balance Due:	.00
Hardship/Alternate:	.00		

## CONDITIONS/COMMENTS

**EXPIRATION:** This permit shall automatically expire and become void if work is not commenced within 180 days, or if work is suspended or abandoned for a period of 180 days. DEMOLITION PERMITS SHALL EXPIRE WITHIN 90 DAYS.

**INSPECTIONS:** In order for the work authorized under this permit to be considered legal, such work must comply with all applicable codes, and all required inspections and final approval must be obtained. Failure to obtain inspections and final approval will result in the expiration of this permit. **For Inspections Call: (909) 384-5078**



# DECLARATIONS

### WORKERS' COMPENSATION DECLARATION:

I hereby affirm under penalty of perjury one of the following declarations:

- I have and will maintain a certificate of consent to self-insure for workers' compensation, as provided for by section 3700 of the Labor Code, for the performance of the work for which this permit is issued.
- I have and will maintain workers' compensation insurance, as required by section 3700 of the Labor Code, for the performance of the work for which this permit is issued. My workers' compensation insurance carrier and policy number are:

Carrier: State Fund  
 Policy Number: 14909425-97

(This section need not be completed if the permit is valued at one hundred dollars (\$100) or less.)

- I certify that in the performance of the work for which this permit is issued, I shall not employ any person in any manner so as to become subject to the workers' compensation laws of California, and agree that if I should become subject to the workers' compensation provisions of Section 3700 of the Labor Code, I shall forthwith comply with these provisions.

Applicant Signature: Martha G. Wine Date: Nov. 7 97

**WARNING: FAILURE TO SECURE WORKERS' COMPENSATION COVERAGE IS UNLAWFUL AND SHALL SUBJECT AN EMPLOYER TO CRIMINAL PENALTIES AND CIVIL FINES UP TO ONE HUNDRED THOUSAND DOLLARS (\$100,000), IN ADDITION TO THE COST OF COMPENSATION, DAMAGES AS PROVIDED FOR IN SECTION 3706 OF THE LABOR CODE, INTEREST, AND ATTORNEY'S FEES.**

### LICENSED CONTRACTORS DECLARATION:

I hereby affirm that I am licensed under provisions of Chapter 9 (commencing with Section 7000) of Division 3 of the Business and Professions Code, and my license is in full force and effect. Lic. # \_\_\_\_\_ Class #: \_\_\_\_\_

Contractor's Signature: \_\_\_\_\_ Date: \_\_\_\_\_

### CONSTRUCTION LENDING AGENCY:

- I hereby affirm that there is a construction lending agency for the performance of the work for which this permit is issued. (Sec. 3097, Civil Code).

Lender's Name \_\_\_\_\_ Lender's Address \_\_\_\_\_  
 Signature: \_\_\_\_\_ Date: \_\_\_\_\_

### OWNER-BUILDER DECLARATION:

I hereby affirm that under penalty of perjury that I am **EXEMPT FROM THE CONTRACTORS LICENSE LAW** for the following reason (Sec. 7031.5, Business and Professions Code: Any city or county which requires a permit to construct, alter, improve, demolish, or repair any structure, prior to its issuance, also requires the applicant for such permit to file a signed statement that he or she is licensed pursuant to the provisions of the Contractors License Law (Chapter 9 (commencing with Section 7000) of Division 3 of the Business and Professions Code) or that he or she is exempt therefrom and the basis for the alleged exemption. Any violation of Section 7031.5 by any applicant for a permit subjects the applicant to a civil penalty of not more than five hundred dollars (\$500).):

- I, as owner of the property, or my employees with wages as their sole compensation, **WILL DO THE WORK**, and the structure is not intended or offered for sale (Sec. 7044, Business and Professions Code: The Contractors License Law does not apply to an owner of property who builds or improves thereon, and who does such work himself or herself or through his or her own employees, provided that such improvements are not intended or offered for sale. If, however, the building or improvement is sold within one year of completion, the owner-builder will have the burden of proving that he or she did not build or improve for purpose of sale.)

- I, as owner of the property, am **EXCLUSIVELY CONTRACTING WITH LICENSED CONTRACTORS** to construct the project (Sec. 7044, Business and Professions Code: The Contractors License Law does not apply to an owner of property who builds or improves thereon, and who contracts for such projects with a contractor(s) licensed pursuant to the Contractors License Law.)

- I am exempt under sec. \_\_\_\_\_ Business and Professions Code for this reason: \_\_\_\_\_

Signature: Martha G. Wine Date: Nov. 7 97

Owner ID verified by driver's license.  Yes  No Driver's License No. M0502598 Expires: 6-6-98

Verification of Ownership by (type of document, i.e. - property tax bill or deed): \_\_\_\_\_

### CAL-OSHA/HAZ. MAT. DECLARATION:

Will there be any excavation (5) five or more feet in depth into which a person will be required to descend?  Yes  No:

Will the building/tenant space be used to store or display any hazardous materials?  Yes  No

**CERTIFICATE OF COMPLIANCE AND AUTHORIZATION OF ENTRY:** I certify that I have read this application and state that the information given is correct. I agree to comply with all state laws and city ordinances relating to building construction, and authorize representatives of the City of San Bernardino to enter upon the above-described property for inspection purposes.

Signature of Legal Owner(s) and/or Authorized Applicant: Martha G. Wine

Date: Nov. 7 97

Date: \_\_\_\_\_

CODE #	INSPECTION TYPE	DATE	INITIALS	CODE #	INSPECTION TYPE	DATE	INITIALS
<b>Structural</b>				<b>Electrical</b>			
00010	Rough Grading			00070	Temp Power Pole		
00020	Setbacks			00060	Underground Electrical		
00030	Foundation/Figs.			00162	UFER		
00040	Slab Grade			00160	Rough Electrical		
00080	Pool Pre-Gunite			00275	Electrical Service		
00090	Pool Pre-Plaster			00165	Misc. Electrical		
00100	Masonry & Steel (1st lift)			<b>Plumbing</b>			
00110	Masonry & Steel (2nd lift)			00050	Underground Plumbing		
00111	Masonry & Steel (3rd lift)			00220	Sewer/Sewage Disposal		
00112	Masonry & Steel (4th lift)			00230	Water Service		
00115	Roof Sheathing			00170	Rough Plumbing		
00120	Roof Covering			00260	Gas Piping/Air Test		
00130	Shear Nailing			00235	Misc. Plumbing		
00140	Framing			<b>Mechanical</b>			
00180	Insulation			00150	Rough Mechanical		
00190	Exterior Lath or Siding			00155	Misc. Mechanical		
00200	Stucco Scratch			<b>Final Inspections</b>			
00210	Stucco Brown			00310	Irrigation/Landscaping		
00240	Drywall			00410	Planning Requirements		
00150	T-Bar			00400	Engineering Dept. Final		
00125	Reroof			00420	Health Dept. Approval		
00320	Demolition			00415	Fire Dept. Approval		
00460	Misc.			00280	Final Electrical		
<b>Other</b>				00290	Final Plumbing		
00470	Mobile Home Install			00300	Final Mechanical		
00480	Awnings/Porches			00350	Final Construction		

Recording Requested By:

When Recorded Mail To:

The Norris Group  
18710 Van Buren Boulevard  
Riverside, CA 92508

Loan No. 548

(This space for recorders use only)

**DEED OF TRUST WITH ABSOLUTE ASSIGNMENT OF RENTS RIDER**  
(This Deed of Trust contains an Acceleration Clause)

This DEED OF TRUST made July 14, 1997, between:  
MARTHA GARDINER WINE, A SINGLE WOMAN

herein called TRUSTOR, whose address is: 13271 WOODLAND DRIVE  
TUSTIN, 92 92780-

and Bruce Norris Financial Group Incorporated, A California Corp herein called TRUSTEE, and  
JERRY V. BOUGHNER, AN UNMARRIED MAN.

herein called BENEFICIARY:

WITNESSETH: The Trustor irrevocably GRANTS, TRANSFERS AND ASSIGNS TO TRUSTEE in trust, with POWER OF SALE, that property in the State of California, in the City of SAN BERNARDINO, County of SAN BERNARDINO, described as:

THE WEST HALF OF LOT 46 OF TRACT NO. 2228, VALLEY TRUCK FARMS NO. 4, IN THE CITY OF SAN BERNARDINO, COUNTY OF SAN BERNARDINO, STATE OF CALIFORNIA, AS PER MAP RECORDED IN BOOK 31, PAGE 95 OF MAPS, IN THE OFFICE OF THE COUNTY RECORDER OF SAID COUNTY.

APN# 0280-202-07

Together with all rights and interest of Trustor, to all appurtenances, easements, community interests and licenses, and to oil, mineral, gas, water, water certificates, and hydrocarbon rights, leases, and overriding royalties therein, and all of these, whether appurtenant, riparian or appropriative.

# REPAIR 507 NORMAN RD.

- ① REPLACE TOILET
- ② REPLACE BATH ROOM SINK
- ③ REPLACE KITCHEN SINK
- ④ REPLACE KITCHEN CABINETS
- ⑤ REPLACE CARPETING <sup>B.R.</sup> 10x12 - <sup>B.R.</sup> 10x14 - <sup>L.R.</sup> 14x18 CARPETING  
KITCHEN - 10x13 - 7x10 - LINOLEUM
- ⑥ REPLACE 4 INTERIOR DOORS
- ⑦ REPLACE WATER PIPES - INTERIOR
- ⑧ REPLACE SOIL PIPES AS NECESSARY
- ⑨ REPLACE DRY WALL <sup>TO LINTA</sup> AS NECESSARY 600<sup>sq</sup>
- ⑩ REPLACE ELECTRICAL AS NECESSARY  
100AMP MAIN 4 RECEPTACLES
- ⑪ REPLACE 5 WINDOWS

**STATE  
COMPENSATION  
INSURANCE  
FUND**

P.O. BOX 420807, SAN FRANCISCO, CA 94142-0807

**CERTIFICATE OF WORKERS' COMPENSATION INSURANCE**

NOVEMBER 7, 1997

POLICY NUMBER: 1490965 - 97  
CERTIFICATE EXPIRES: 11-1-98

CITY OF SAN BERNARDINO  
BUILDING & SAFETY DEPARTMENT  
300 NORTH "D" STREET  
SAN BERNARDINO, CA 92418

JOB: ALL OPERATIONS

This is to certify that we have issued a valid Workers' Compensation Insurance policy in a form approved by the California Insurance Commissioner to the employer named below for the policy period indicated.

This policy is not subject to cancellation by the Fund except upon ten days' advance written notice to the employer.

We will also give you TEN days' advance notice should this policy be cancelled prior to its normal expiration.

This certificate of insurance is not an insurance policy and does not amend, extend or alter the coverage afforded by the policies listed herein. Notwithstanding any requirement, term, or condition of any contract or other document with respect to which this certificate of insurance may be issued or may pertain, the insurance afforded by the policies described herein is subject to all the terms, exclusions and conditions of such policies.

*Tom Hansen*

AUTHORIZED REPRESENTATIVE

*KCBollier*

PRESIDENT

EMPLOYER'S LIABILITY LIMIT INCLUDING DEFENSE COSTS: \$1,000,000 PER OCCURRENCE.

EMPLOYER

WINE, MARTHA G.  
13271 WOODLAND DRIVE  
TUSTIN CALIFORNIA 92780

CITY OF SAN BERNARDINO DEPARTMENT OF PLANNING AND BUILDING SERVICES  
**BUILDING COMPLAINT AND INVESTIGATION REPORT**

H.D  
File

ADDRESS 807 E. NORMAN RD. APT/SPACE NO. \_\_\_\_\_

RECEIVED BY CP PER VANDER DATE 7-16-97  
COOPER


HOW LONG HAS VIOLATION EXISTED? \_\_\_\_\_

NATURE OF COMPLAINT WINDOWS w/o PERMITS  
+ GETTING POWER FROM NEIGHBORS

REPORT & ACTIONS REHAB PERMIT ISSUED 11/7/97

4/23/98  
DATE

SW  
BUILDING INSPECTOR



**DEVELOPMENT SERVICES DEPARTMENT  
PLANNING DIVISION**

300 North "D" Street • San Bernardino • CA 92418-0001  
Building & Safety Division **909.384-5071** • Fax: 909.384.5080  
Planning Division **909.384-5057** • Fax: 909.384.5080  
Public Works/Engineering **909.384-5111** • Fax: 909.384.5155  
www.sbcity.org

**ZONING VERIFICATION REVIEW**

Activity No.: ZV11-2298

Business Name: AMERICAN TOW GROUP Status: ISSUED  
Business Location: 807 E NORMAN RD SB , Suite: Date: 11/21/2011  
Parcel No.: 0280-202-07-0000

Type of Business: Auto Impound Yard  
Description: TOWING COMPANY (PERMITTED PER CUP 10-01)  
Business Located In: Y Single-tenant space N Multi-tenant space  
Vacancy Over 1 yr.: N Length of Vacancy:

Change of Ownership w/No Change of Use: N  
Length of Current Use:

Applicant: WILLIAMS, THOMAS Property Owner? Y or  
Authorized Agent: N

Previous Legal Use: IMPOUND YARD  
Land Use District: IL  
Related Case No.: CUP 10-01

Fees Paid: \$39.74  
Issued By: DF  
Expiration Date: 01/20/2012

\*\*\*\*\*

Cond: ZV1  
PERMITTED - A Business Registration Certificate may be issued.

\*\*\*\*\*

DEPARTMENT OF BUILDING & SAFETY  
CITY OF SAN BERNARDINO

Checked By ia

BUILDING	NO	ELECTRICAL	NO	PLUMBING
		SQ FT.		WATER CLOSET
		SQ FT.		LAVATORY
		MAIN SWITCH		BATH TUB
		OUTLETS		SHOWER
		FIXTURES		KITCHEN SINK
		SWITCHES		GARBAGE DISPOSAL
	1	meter reset		DISHWASHER
				LAUNDRY TRAY
				AUTOMATIC WASHER
				WATER HEATER
				FLOOR SINK
				GAS SERVICE
				SEWER
				SEWER ALTER
				GAS DRYER
				WATER SOFTENER
				LAWN SPRINKLER

\* ESTIMATED VALUATION

TO INCLUDE ALL FIXED EQUIPMENT REQUIRED TO OPERATE AND USE PROPOSED BUILDING.

**HEATING -- A.C. -- REFRIGERATION**

NO.	TYPE OF EQUIPMENT	FEE
	FORCED AIR UNITS	
	WALL HEATERS	
	REFRIGERATION H.P. EA	
		PERMIT
		TOTAL FEE
		CONTRACTOR
		PERMIT
		TOTAL FEE

Handwritten: *PAID 3-24-80*

CONTRACTOR	JOB ADDRESS 823 E. Norman Rd	OWNER Harra11
X	USE OF BUILDING elec mtr reset/dwlg	DATE 3/24/80

PERMIT	ACCOUNT NUMBER	AMOUNT	LEGAL DESCRIPTION:	PERMIT NO.
PLAN CHECK	01-009-411		REMARKS:  The homeowners certificate workmen's compensation insurance statement below is only applicable where the homeowner does the work himself, or the permit is for \$100.00 or less.  HOMEOWNERS CERTIFICATE - WORKMENS COMPENSATION INSURANCE STATEMENT I hereby agree that all work in connection with this permit will be done in accordance with the laws of the City of San Bernardino and the State of California. I certify that in the performance of the work for which this permit is issued, I shall not employ any person in any manner so as to become subject to the workmen's compensation laws of California.  Heating, Electrical and Plumbing Permits will not be valid until names of sub-contractors have been furnished to Department of Building and Safety.  This permit shall become void if work is not commenced within 120 days. Cessation of work for 120 days shall also cause permit to become void.  Signature By: _____	41971
BUILDING	01-009-222			
ELECTRICAL	01-009-224	5.00		
HEAT AND A.C.	01-009-223			
PLUMBING	01-009-223			
STRONG MOTION	72-816-000			
STORM DRAIN	48-009-495			
TOTAL		5.00		

<b>FOR DWELLINGS ONLY</b>		OWNER Same	CONTRACTOR General Lee
I declare under penalty of perjury that the following statements are true and correct:		MAILING ADDRESS	MAILING ADDRESS 25840 Fisher SB Ca
I, the undersigned, hereby declare that I am the legal owner of the single family dwelling located at the address listed, that said dwelling is my bona fide residence and, that I, myself, will personally install all sanitary, gas or electrical work listed on this permit.		PHONE	PHONE 8627300
SIGNED _____		SIGNATURE BY: X	STATE LIC. NO. 351751/6779
(OWNER)			SIGNATURE BY: <i>[Signature]</i>

FILE

TO **WARREN DUNCAN**  
VENDOR  
**1700 PENNSYLVANIA AVE**  
ORDER ADDRESS  
**COLTON, CA 92324**  
CITY STATE ZIP  
**714 825-1546 -**

VENDOR'S PAYMENT ADDRESS


CITY STATE ZIP

VENDOR NO. **028935** REQ. NO. **181083** DATE OF ORDER  
PROMPT PAYMENT DISCOUNT **NONE**

DELIVER TO: **BUILDING & SAFETY**  
**300 NO. "D", ROOM #331**  
**SAN BERNARDINO, CA 92418**

ORDERING DEPARTMENT  
**BUILDING & SAFETY**

EQUIP NO. HAZ. MATL. W.O. NO.  
**X88010 -**

DESCRIPTION OF ARTICLES OR SERVICES REQUIRED	QUANTITY	UNIT	UNIT PRICE	EXTENSION	
<b>CONFIRMATION FY 87/88</b>					
1 COMPLETE DEMOLITION OF 823 NORMAN ROAD SAN BERNARDINO, CA AP#280 202 11 AS PER QUOTE X-88-10 DATED 7-10-88 --- PRICE/TERMS PER WARREN DUNCAN	1	LT	3340.00	\$3,340.00	
HAZARDOUS MATERIALS VENDOR - MUST FURNISH TO CITY TWO COPIES OF MATERIAL SAFETY DATA SHEETS WHERE REQUIRED. (1) COPY - WITH RECEIVING OF MATERIAL (1) COPY - TO EMERGENCY SERVICES DIV. 300 N. "D" ST. (BASEMENT) SAN BERNARDINO, CA 92418					
*****				SUB TOTAL *****	\$3,340.00
GENERAL LEDGER ACCOUNT NUMBER				TOTAL TAX *****	\$0.00
001-000-4-1733-00000-0000				TOTAL FREIGHT **	\$0.00
				TOTAL AMOUNT ***	\$3,340.00
CC 345 COORDINATE DELIVERY WITH: DON HESTERLEY 384-5267 DELIVERY REQUIRED BY 07/26/88				 THIS PURCHASE IS AUTHORIZED AND APPROVED <b>DEAN R. MEECH</b> PURCHASING AGENT	
ACCOUNTING CODE	BUYER TO CONTACT REGARDING THIS PURCHASE				
ENCUMBRANCE AMOUNT	<i>Evelyn Wilson</i> <b>EVELYN WILSON</b>				

**IMPORTANT: INVOICES MUST BE FORWARDED TO THE FINANCE DEPARTMENT, 300 N. "D" Street, San Bernardino, CA 92418 immediately upon delivery of articles or performance of services ordered hereon unless otherwise indicated. Invoices must show on their face the NUMBER OF THIS ORDER, which appears in the upper right hand corner hereof, the name of the department to which the goods were furnished; that the same covers complete or partial delivery or performance as the case may be, and amount of prompt payment discount.**

**FREIGHT CHARGES, IF ALLOWED MUST BE PREPAID AND ITEMIZED ON INVOICE. ALL PURCHASES F.O.B. DELIVERY ADDRESS UNLESS OTHERWISE SPECIFIED ON PURCHASE ORDER. ALL ARTICLES OR SERVICES FURNISHED PURSUANT TO THIS PURCHASE ORDER SHALL COMPLY WITH ALL CAL-OSHA STANDARDS AND REGULATIONS AND ALL APPLICABLE GOVERNMENTAL LAWS AND ORDERS.**



Recording Requested By

City of San Bernardino  
Department of Building & Safety

and when recorded mail to:

Department of Building and Safety  
300 North D Street, Room #331  
San Bernardino, CA 92418

87-091273

1FEE	2MSYS	3PCOR	4LNNT
⊕			
5 SVY	5 ___ DTT	6 ___	
			J

RECORDED IN  
OFFICIAL RECORDS

1987 MAR 20 PM 1:09

SAN BERNARDINO  
CO., CALIF.

Space above this line for  
recorder's use

DEPARTMENT OF BUILDING AND SAFETY  
OF THE CITY OF SAN BERNARDINO, STATE OF CALIFORNIA

In the matter of the public  
nuisance on property of

323 E. Norman Rd  
San Bernardino, CA  
Assessors No: 280 202 11

and DOES I through X, owners  
Eugene & Emma Samuel

No. 3019

NOTICE OF PENDENCY  
OF  
ADMINISTRATIVE PROCEEDINGS

Notice is hereby given to all persons, pursuant to the San Bernardino Municipal Code, Title 15 of the City of San Bernardino that administrative proceedings have been commenced with respect to the structure or land located upon the following described real property in the City of San Bernardino:

TRACT NO 2228 Valley Truck Farms  
No 4 E 1/2 LOT 46 Ex PTN TO  
Flood Control

that such proceedings are based upon the noncompliance of such structure or land with the requirements of the San Bernardino Municipal Code; that every owner of said real property waives his right to hearing on such proceedings unless he makes a proper request in the form and within the time prescribed by the Code cited; and that failure to comply with the lawful orders of the Building Official and Board of Building Commissioners heretofore and hereafter issued relative to the above matter may result in demolition of the offending structure or abatement of the public nuisance and assessment of the costs and expenses thereof to the property heretofore described as a tax and special assessment lien on such property; that any purchaser, his heirs, or assigns acquiring said property subsequent to the recording of the Notice with the County Recorder shall have such interest subject and subordinate to said tax and assessment lien.

CITY BUILDING OFFICIAL

BY Mark Yancy

DATED March 13, 1987

87-00123

RECORDED IN  
OFFICIAL RECORDS  
1987 MAR 20 PM 1:03  
SAN BERNARDINO  
CO., CALIF.

**RECEIVED**  
APR 13 1987

**BUILDING & SAFETY  
CITY OF SAN BERNARDINO**

*Mark Young*

TO **WARREN DUNCAN**

VENDOR  
**1700 PENNSYLVANIA AVE**

ORDER ADDRESS  
**COLTON, CA 92324**

CITY STATE ZIP  
**714 825-1546 -**

VENDOR'S PAYMENT ADDRESS

CITY STATE ZIP

VENDOR NO. **028935**

REQ. NO. **181083**

PROMPT PAYMENT DISCOUNT  
**NONE**

DATE OF ORDER

DELIVER TO: **BUILDING & SAFETY**  
**300 N. "D", ROOM #331**  
**SAN BERNARDINO, CA 92418**

ORDERING DEPARTMENT  
**BUILDING & SAFETY**

EQUIP. NO. HAZ. MATL. W.O. NO.  
**X88010 -**

DESCRIPTION OF ARTICLES OR SERVICES REQUIRED	QUANTITY	UNIT	UNIT PRICE	EXTENSION
<b>CONFIRMATION FY 87/88</b>				
1 COMPLETE DEMOLITION OF 823 NORMAN ROAD SAN BERNARDINO, CA AP#280 202 110 AS PER QUOTE X-88-10 DATED 7-10-88	1	LT	3340.00	\$3,340.00
<p>PRICE/TERMS PER WARREN DUNCAN</p> <p>HAZARDOUS MATERIALS</p> <p>VENDOR - MUST FURNISH TO CITY TWO COPIES OF MATERIAL SAFETY DATA SHEETS WHERE REQUIRED.</p> <p>(1) COPY - WITH RECEIVING OF MATERIAL</p> <p>(1) COPY - TO EMERGENCY SERVICES DIV. 300 N. "D" ST. (BASEMENT) SAN BERNARDINO, CA 92418</p> <p>*****</p> <p>GENERAL LEDGER ACCOUNT NUMBER 001-000-4-1733-00000-0000</p> <p>CC 345 COORDINATE DELIVERY WITH: DON HESTERLEY 384-5267 DELIVERY REQUIRED BY 07/26/88</p> <p>ACCOUNTING CODE</p> <p>ENCUMBRANCE AMOUNT</p>				
			SUB TOTAL *****	\$3,340.00
			TOTAL TAX *****	\$0.00
			TOTAL FREIGHT **	\$0.00
			TOTAL AMOUNT ***	\$3,340.00
			<p>BUYER TO CONTACT REGARDING THIS PURCHASE <i>Evelyn Wilson</i> <b>EVELYN WILSON</b></p> <p>THIS PURCHASE IS AUTHORIZED AND APPROVED <b>DEAN R. MEECH</b> PURCHASING AGENT</p>	

**RECEIVED**  
AUG 30 1988  
CITY OF SAN BERNARDINO  
BUILDING & SAFETY

**RECEIVED**  
AUG 29 1988  
FINANCE DEPT.  
CITY OF SAN BERNARDINO

*8-29-88*  
*I have Inv # 2411*

IMPORTANT: INVOICES MUST BE FORWARDED TO THE FINANCE DEPARTMENT, 300 N. "D" Street, San Bernardino, CA 92418 immediately upon delivery of articles or performance of services ordered hereon unless otherwise indicated. Invoices must show on their face the NUMBER OF THIS ORDER, which appears in the upper right hand corner hereof, the name of the department to which the goods were furnished; that the same covers complete or partial delivery or performance as the case may be, and amount of prompt payment discount.

FREIGHT CHARGES, IF ALLOWED MUST BE PREPAID AND ITEMIZED ON INVOICE. ALL PURCHASES F.O.B. DELIVERY ADDRESS UNLESS OTHERWISE SPECIFIED ON PURCHASE ORDER. ALL ARTICLES OR SERVICES FURNISHED PURSUANT TO THIS PURCHASE ORDER SHALL COMPLY WITH ALL CAL-OSHA STANDARDS AND REGULATIONS AND ALL APPLICABLE GOVERNMENTAL LAWS AND ORDERS.

RECEIVED

AUG 30 1988

CITY OF SAN BERNARDINO  
PLANNING & ZONING

1178 - 2252  
Bureau for 2/11

Recording Requested By

City of San Bernardino  
Department of Building & Safety

and when recorded mail to:

Department of Building and Safety  
300 North D Street, Room #331  
San Bernardino, CA 92418

Space above this line for  
recorder's use

DEPARTMENT OF BUILDING AND SAFETY  
OF THE CITY OF SAN BERNARDINO, STATE OF CALIFORNIA

In the matter of the public  
nuisance on property of

823 E. Norman Rd  
San Bernardino, CA  
Assessors No: 280 202 11

and DOES I through X, owners

Eugene & Emma Samuel

No. 3019

NOTICE OF PENDENCY  
OF  
ADMINISTRATIVE PROCEEDINGS

Notice is hereby given to all persons, pursuant to the San Bernardino Municipal Code, Title 15 of the City of San Bernardino that administrative proceedings have been commenced with respect to the structure or land located upon the following described real property in the City of San Bernardino:

TRACT NO 2228 Valley Truck Farms  
No 4 E 1/2 LOT 46 Ex PTN TO  
Flood Control

that such proceedings are based upon the noncompliance of such structure or land with the requirements of the San Bernardino Municipal Code; that every owner of said real property waives his right to hearing on such proceedings unless he makes a proper request in the form and within the time prescribed by the Code cited; and that failure to comply with the lawful orders of the Building Official and Board of Building Commissioners heretofore and hereafter issued relative to the above matter may result in demolition of the offending structure or abatement of the public nuisance and assessment of the costs and expenses thereof to the property heretofore described as a tax and special assessment lien on such property; that any purchaser, his heirs, or assigns acquiring said property subsequent to the recording of the Notice with the County Recorder shall have such interest subject and subordinate to said tax and assessment lien.

CITY BUILDING OFFICIAL

DATED March 13, 1987

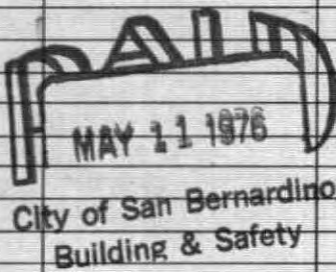
BY Mark Quincy

DEPARTMENT OF BUILDING & SAFETY  
CITY OF SAN BERNARDINO

Checked By FOB/la

103

BUILDING		NO.	ELECTRICAL	NO.	PLUMBING
			SQ. FT.		WATER CLOSET
			SQ. FT.		LAVATORY
			MAIN SWITCH		BATH TUB
			OUTLETS		SHOWER
			FIXTURES		KITCHEN SINK
			SWITCHES		GARBAGE DISPOSAL
			<b>Meter reset</b>		DISHWASHER
					LAUNDRY TRAY
					AUTOMATIC WASHER
					WATER HEATER
					FLOOR SINK
					GAS SERVICE
					SEWER
					SEWER ALTER
					GAS DRYER
					WATER SOFTENER
					LAWN SPRINKLER
*ESTIMATED VALUATION TO INCLUDE ALL FIXED EQUIPMENT REQUIRED TO OPERATE AND USE PROPOSED BUILDING.					
HEATING - A.C. - REFRIGERATION					
NO.	TYPE OF EQUIPMENT	FEE			
	FORCED AIR UNITS				
	WALL HEATERS				
	REFRIGERATION H.P. EA.				
			PERMIT		PERMIT
			TOTAL FEE	5.00	TOTAL FEE
			*CONTRACTOR		CONTRACTOR
PERMIT					
TOTAL FEE					



CONTRACTOR			JOB ADDRESS	OWNER
			823 Norman Rd	Evelyn Ambler
x			USE OF BUILDING	DATE
			elec mtr reset	5/11/76
			LEGAL DESCRIPTION:	PERMIT NO.
				16803
			REMARKS:	PLANS BY:
				USE ZONE
				FIRE ZONE
				FINAL DATE
				INSP.
				5/14/76 FOB

PERMIT	ACCOUNT NUMBER	AMOUNT
PLAN CHECK	01-009-411	
BUILDING	01-009-222	
ELECTRICAL	01-009-224	5.00
HEAT AND A.C.	01-009-223	
PLUMBING	01-009-223	
STRONG MOTION	72-816-000	
STORM DRAIN	48-009-495	
TOTAL		5.00

Heating, Electrical and Plumbing Permits will not be valid until names of sub-contractors have been furnished to Department of Building and Safety.

This permit shall become void if work is not commenced within 60 days. Cessation of work for 120 days shall also cause permit to become void.

I hereby agree that all work in connection with this permit will be done in accordance with the laws of the City of San Bernardino and the State of California. I also agree to carry compensation insurance upon my employees. Compliance with laws of the State of California covering contractors is also guaranteed.

FOR DWELLINGS ONLY	
I declare under penalty of perjury that the following statements are true and correct:	
I, the undersigned, hereby declare that I am the legal owner of the single family dwelling located at the address listed, that said dwelling is my bona fide residence and, that I, myself, will personally install all sanitary, gas or electrical work listed on this permit.	
SIGNED _____	(OWNER)
OWNER Evelyn Ambler	CONTRACTOR
MAILING ADDRESS 536 S Waterman Ave SB Ca	MAILING ADDRESS
PHONE 889 7015	PHONE
SIGNATURE BY <i>[Signature]</i>	STATE LIC. NO.
	SIGNATURE BY: x

FILE COPY

Building Address (823) 823 Norman Rd  
 Owner Los Bradbury  
 Mailing Address 2526 E. Workman Ave  
 City West Covina, Ca Zip 91791 Tel. 213/966 0222  
 Contractor Henry Bush Plumbing  
 Address 1880 W. Baseline  
 City SB CA Zip 92411 Tel. 880 4658  
 State Lic. & Classif. 71177 City Lic. No. 42786  
 Arch., Engr., Designer  
 Address  
 City Zip State Lic. No.  
 Intended Permit Use: Gas Serv/Dwlg  
 Sq. Ft. Size No. Stories No. Dw. Units  
 New  Add  Alter  Repair  Demolition

ISSUED BY: CA/vf DATE 6/1/01 PERMIT # 47480  
 CITY OF SAN BERNARDINO  
 DEPARTMENT OF BUILDING AND SAFETY  
 300 North "D" Street, San Bernardino, CA 92418  
 Tel. (714) 383-5071  
 BUILDING: TYPE CONST. OCC. GRP.  
 TRACT: LOT VALIDATED 116-1-51  
 This is a building permit when properly filled out, signed and validated, and is subject to expiration if work thereunder is suspended for 180 days.

ESTIMATED VALUATION	
ELECTRICAL	
Permit Fee	
TOTAL FEE	

LICENSED CONTRACTOR'S DECLARATION

I hereby affirm that I am licensed under provisions of Chapter 9 (commencing with Section 7000) of Division 3 of the Business and Professions Code, and my license is in full force and effect.

SIGNATURE by Matt DATE 6/1/01

OWNER-BUILDER DECLARATION

I hereby affirm that I am exempt from the Contractor's License Law for the following reason: (Sec. 7031.5, Business and Professions Code: Any city or county which requires a permit to construct, alter, improve, demolish, or repair any structure, prior to its issuance also requires the applicant for such permit to file a signed statement that he is licensed pursuant to the provisions of the Contractor's License Law, Chapter 9 (commencing with Section 7000) of Division 3 of the Business and Professions Code, or that he is exempt therefrom, and the basis for the alleged exemption. Any violation of Section 7031.5 by any applicant for a permit subjects the applicant to a civil penalty of not more than five hundred dollars (\$500).)

- I, as owner of the property, or my employees with wages as their sole compensation, will do the work, and the structure is not intended or offered for sale, (Sec. 7044, Business and Professions Code: The Contractor's License Law does not apply to an owner of property who builds or improves thereon and who does such work himself or through his own employees, provided that such improvements are not intended or offered for sale. If, however, the building or improvement is sold within one year of completion, the owner-builder will have the burden of proving that he did not build or improve for the purpose of sale.)
- I, as owner of the property, an exclusively contracting with licensed contractors to construct the project. (Sec. 7044, Business and Professions Code: The Contractor's License Law does not apply to an owner of property who builds or improves thereon, and who contracts for such projects with a contractor(s) licensed pursuant to the Contractor's License Law.)
- I am exempt under Sec. B. & P.C. for this reason:

Date \_\_\_\_\_ Owner \_\_\_\_\_

WORKERS' COMPENSATION DECLARATION

I hereby affirm that I have a certificate of consent to self-insure, or a certificate of Workers' Compensation Insurance, on a certified copy thereof. (Sec. 3900, Labor Code)

Policy No. 82 45 State Company Truck Ins Exchg

Copy is filed with the city.  Certified copy is hereby furnished.

CERTIFICATE OF EXEMPTION FROM WORKERS' COMPENSATION INSURANCE

(This section need not be completed if the permit is for one hundred dollars (\$100) valuation or less.)

I certify that in the performance of the work for which this permit is issued, I shall not employ any person in any manner so as to become subject to the Workers' Compensation Laws of California.

NOTICE TO APPLICANT: If, after making this Certificate of Exemption you should become subject to the Workers' Compensation provisions of the Labor Code, you must forthwith comply with such provisions or this permit shall be deemed revoked.

CONSTRUCTION LENDING AGENCY

I hereby affirm that there is a construction lending agency for the performance of the work for which this permit is issued. (Sec. 3097, Civil Code.)

Lender's Name \_\_\_\_\_  
 Lender's Address \_\_\_\_\_

I certify that I have read this application and state that the above information is correct. I agree to comply with all city and county ordinances and state laws relating to building construction, and hereby authorize representatives of this city to enter upon the above-mentioned property for inspection purposes.

Signature of Applicant by Matt Date 6/1/01

Mailing Address \_\_\_\_\_  
 City, State, Zip Same as above

PLUMBING	
1 gas serv	2.00
Permit Fee	10.00
TOTAL FEE	12.00

HEATING AND A.C.	
Permit Fee	
TOTAL FEE	

PERMIT	ACCOUNT NUMBER	AMOUNT
Plan Chk. Dep.	01-009-411	
Plan Chk. Bal.	01-009-411	
Building	01-009-222	
Mechanical	01-009-223	12.00
Strong Motion	72-816-000	
Storm Drain	48-009-495	
Parks & Rec.	43-009-413	
Sewer Conn.		
Sewer Cap		
TOTAL		12.00

REMARKS:

ZONE: \_\_\_\_\_ BY: \_\_\_\_\_

MINIMUM SETBACK DISTANCES:  
 Front Setback From Center Line \_\_\_\_\_  
 Rear Setback From Rear Property Line \_\_\_\_\_  
 Side Street Setback From Center Line \_\_\_\_\_  
 Side Setback From Property Line \_\_\_\_\_

FINAL DATE 5/22/01 INSPECTOR J. Hedrich





Build #g 023 Norman Road

Owner \_\_\_\_\_

City of San Bernardino

Mailing Address \_\_\_\_\_

City \_\_\_\_\_ Zip \_\_\_\_\_ Tel. \_\_\_\_\_

Contractor Warren Duncan Equipment

Address 1700 Pennsylvania Ave

City colton Zip 92324 Tel. 825-1546

State Lic. & Classif. 251693 City Lic. No. pd

Arch., Engr., Designer \_\_\_\_\_

Address \_\_\_\_\_

City \_\_\_\_\_ Zip \_\_\_\_\_ State Lic. No. \_\_\_\_\_

Intended Permit Uses family dwell

Sq. Ft. Size \_\_\_\_\_ No. Stories \_\_\_\_\_ No. Dw. Units \_\_\_\_\_

New  Add  Alter  Repair  Demolition

280-202-11/pm DATE 8/8/88 PERMIT No. 74481

**CITY OF SAN BERNARDINO**  
**DEPARTMENT OF BUILDING AND SAFETY**  
 300 North "D" Street, San Bernardino, CA 92418  
 Tel. (714) 384-5071

BUILDING: TYPE CONST. \_\_\_\_\_ OCC. GRP. \_\_\_\_\_

TRACT: \_\_\_\_\_ LOT \_\_\_\_\_ VALIDATED 8/8/88

*This is a building permit when properly filled out, signed and validated, and is subject to expiration if work thereunder is suspended for 180 days.*

demolish & clear lot from s.b. purchasing agent PO # 903240

ESTIMATED VALUATION 1335 **3340.00**

ELECTRICAL

Permit Fee \_\_\_\_\_  
TOTAL FEE \_\_\_\_\_

PLUMBING

Permit Fee \_\_\_\_\_  
TOTAL FEE \_\_\_\_\_

HEATING AND A.C.

Permit Fee \_\_\_\_\_  
TOTAL FEE \_\_\_\_\_

PERMIT	ACCOUNT NUMBER	AMOUNT
Plan Chk. Dep.	001-000-41731	
Plan Chk. Bal.	001-000-41731	
Building	001-000-41330	63.00
Mechanical	001-000-41331	
Strong Motion	772-181-24591	.60
Storm Drain	248-000-41818	
Parks & Rec.	243-000-41732	
Sewer Conn.	245-000-41822	
Sewer Cap		
Signs	001-000-41332	
Cultural D.C.	001-000-41335	
<b>TOTAL</b>		<b>63.60</b>

REMARKS: \_\_\_\_\_

ZONE: \_\_\_\_\_ BY: \_\_\_\_\_

MINIMUM SETBACK DISTANCES:

Front Setback From Center Line \_\_\_\_\_

Rear Setback From Rear Property Line \_\_\_\_\_

Side Street Setback From Center Line \_\_\_\_\_

Side Setback From Property Line \_\_\_\_\_

FINAL DATE 8-30-88 INSPECTOR mon

**LICENSED CONTRACTOR'S DECLARATION**

I hereby affirm that I am licensed under provisions of Chapter 9 (commencing with Section 7000) of Division 3 of the Business and Professions Code, and my license is in full force and effect.

SIGNATURE Warren Duncan DATE 8/8/88

**OWNER-BUILDER DECLARATION**

I hereby affirm that I am exempt from the Contractor's License Law for the following reason: (Sec. 7031.5, Business and Professions Code: Any city or county which requires a permit to construct, alter, improve, demolish, or repair any structure, prior to its issuance also requires the applicant for such permit to file a signed statement that he is licensed pursuant to the provisions of the Contractor's License Law, Chapter 9 (commencing with Section 7000) of Division 3 of the Business and Professions Code, or that he is exempt therefrom, and the basis for the alleged exemption. Any violation of Section 7031.5 by any applicant for a permit subjects the applicant to a civil penalty of not more than five hundred dollars (\$500).)

I, as owner of the property, or my employees with wages as their sole compensation, will do the work, and the structure is not intended or offered for sale. (Sec. 7044, Business and Professions Code: The Contractor's License Law does not apply to an owner of property who builds or improves thereon and who does such work himself or through his own employees, provided that such improvements are not intended or offered for sale. If, however, the building or improvement is sold within one year of completion, the owner-builder will have the burden of proving that he did not build or improve for the purpose of sale.)

I, as owner of the property, am exclusively contracting with licensed contractors to construct the project. (Sec. 7044, Business and Professions Code: The Contractor's License Law does not apply to an owner of property who builds or improves thereon, and who contracts for such projects with a contractor(s) licensed pursuant to the Contractor's License Law.)

I am exempt under Sec. \_\_\_\_\_ B. & P.C. for this reason \_\_\_\_\_

**WORKERS' COMPENSATION DECLARATION**

I hereby affirm that I have a certificate of consent to self-insure, or a certificate of Workers' Compensation Insurance, or a certified copy thereof. (Sec. 3800, Labor Code)

Policy No. AW50144371 Company Western/mer Ins

Copy is filed with the city.  Certified copy is hereby furnished.

**CERTIFICATE OF EXEMPTION FROM WORKERS' COMPENSATION INSURANCE**

(This section need not be completed if the permit is for one hundred dollars (\$100) valuation or less.)

I certify that in the performance of the work for which this permit is issued, I shall not employ any person in any manner so as to become subject to the Workers' Compensation Laws of California.

Date \_\_\_\_\_ Owner \_\_\_\_\_

NOTICE TO APPLICANT: If, after making this Certificate of Exemption you should become subject to the Workers' Compensation provisions of the Labor Code, you must forthwith comply with such provisions or this permit shall be deemed revoked.

**CONSTRUCTION LENDING AGENCY**

I hereby affirm that there is a construction lending agency for the performance of the work for which this permit is issued. (Sec. 3097, Civil Code.)

Lender's Name \_\_\_\_\_

Lender's Address \_\_\_\_\_

I certify that I have read this application and state that the above information is correct, I agree to comply with all city and county ordinances and state laws relating to building construction, and hereby authorize representatives of this city to enter upon the above-mentioned property for inspection purposes.

Signature of applicant Warren Duncan Date 8/8/88

Mailing Address \_\_\_\_\_

City, State, Zip \_\_\_\_\_

*Handwritten signatures and notes at the top of the page.*

INSPECTORS SIGNATURES/INITIALS

SEWER CAPACITY:  
SEWER CONNECTION:  
STORM DRAIN:  
MARKS & REC.:

*Final 6/30/88 MWS*  
*Not complete 8/22/88*  
POOL FENCE & S/C GATES

STRUCTURE	PLUMBING	HEATING & AIR COND.	ELECTRICAL
ETBACK	LAVATORY	TOILET	A.C. UNIT
CAVATION	BATHUB	FL. DRAIN	FL. FURN.
FORMS	SHOWER	SEWER	WALL FURN.
OUND, REINF.	SINK	SEWER ALT.	F.A.U.
REINF. STEEL	LAUND. TUB	GAS SER.	EXH. FAN
ROUT	AUTO WASH.	WATER HTR.	EVAP. CLR.
OND BEAM	GAS DRYER	FLOOR SNK.	DUCT ALT.
UMBER GR.	URNAL	DRINK FTN.	
RAMING	SPRINKLER	SPA/PL. HTR.	
ROOFING	POOL		
VENTILATION	SPA		
IRE ZONE ROOFING			
IREPLACE			
PARK ARRESTOR			
BAR. FIREWALL			
ATHING	GROUND PLUMB.	A.C. UNIT	UNDERGROUND
ESH	ROUGH PLUMB.	HEATING (ROUGH)	BONDING
NSULATION/SOUND	SEWER OR SEPTIC TANK	DUCT WORK	ROUGH WIRING
FINISH GRADING	GAS (ROUGH)	HEATING (FINAL)	METER LOOP
ERT. OCC.	WATER HEATER		TEMP. POLE
	WATER SYSTEM		SERVICE
		FINAL INSP.	FINAL INSP.



**City of San Bernardino  
DEVELOPMENT SERVICES**  
300 North "D" Street, San Bernardino, CA 92418  
Office (909) 384-5071 Inspection (909) 384-5078

## Application For Inspection

**A0200133**

Job Address: **867 E NORMAN RD**  
Suite #:  
Cross Street: **WATERMAN**  
Parcel: **0280-202-09-0000**  
Applicant: **CAMARANA JORGE**  
Address: **2334 N SIERRA WAY  
SAN BERNARDINO CA92405**  
Owner: **EVANS JOHN L**  
Address: **867 E NORMAN RD  
SAN BERNARDINO CA92408**

Status: **ISSUED**  
Applied: **05/22/2002**  
Issued: **05/22/2002**  
Phone: **909-886-3220**

Phone:

\*\*\*\*\* **Type of Inspection** \*\*\*\*\*

Pre-Permit Inspection Case #: \_\_\_\_\_ HUD: \_\_\_\_\_ Other: \_\_\_\_\_  
Special Investigation: \_\_\_\_\_ Fire Damage: \_\_\_\_\_ Complaint: \_\_\_\_\_  
Meter Reset Electrical: **1** Gas: **0**

Inspection Outside of Normal Business Hours Number of Hours Requested: **0**  
Date of Inspection: \_\_\_\_\_ Time: \_\_\_\_\_ Purpose: \_\_\_\_\_ Approval: *5.24.02*  
Inspected By: *Mike Hansen* Utility Released: *ELECTRIC*

\*\*\*\*\* **Fee Summary** \*\*\*\*\*

Pre-Permit Fee:	\$0.00	Inspection Out of Hrs:	\$0.00
Re-Inspection Fee:	\$0.00	PW Out of Hours:	\$0.00
Special Investigation Fee:	\$0.00	Processing Fees:	\$11.00
Meter Reset Fee:	\$40.00	Total Fees:	\$51.00
Other Fee:	\$0.00	Amount Received:	\$51.00
Building Fee:	\$0.00	Balance Due:	\$0.00

\*\*\*\*\* **Comments/Special Conditions** \*\*\*\*\*


**ELECTRIC METER RESET**

I hereby affirm that I am a duly authorized agent of the person having control of the property (owner/tenant) and have been granted the authority to authorize inspections by the City. I hereby authorize representatives of the City of San Bernardino to enter upon the above referenced property of the purpose of this inspection. I understand that it is my responsibility to request the inspection and to insure that the property is accessible on the scheduled date. I acknowledge that this application shall become null and void, and the fees paid shall be forfeited, if I fail to obtain the inspection or to complete the inspection process within 180 days from the date of this application. I hereby sign under penalty of perjury.

Signature of Legal Owner, Tenant, or Agent: \_\_\_\_\_ Date: *5/22/02*

**Note: If this application is for a Pre-permit inspection or a Special Investigation, and someone other than the owner or a licensed contractor is the signatory, a letter of authorization is required.**

Distribution: White-Inspector Yellow-Applicant Pink-HD File



470

**CITY OF SAN BERNARDINO**  
Development Services Department, Planning Division  
300 North "D" Street, 3<sup>rd</sup> Floor  
San Bernardino, CA 92418  
Phone (909) 384-5057 • FAX (909) 384-5080  
Web address: www.sbcity.org

**ZONING VERIFICATION REVIEW**

Name of Business: Single Family  
New Business Location (Address): 867 E Norman Suite # \_\_\_\_\_  
**Note:** Only one business is allowed in each space, suite, etc.  
Type of Business (Describe): rental  
Business is located in:  a single-tenant building/property; or  a multi-tenant building/center.  
Has the building/center been vacant for more than one (1) year?  Yes  No  
CHECK HERE IF THIS IS A CHANGE IN OWNERSHIP OF AN EXISTING BUSINESS WITH NO CHANGE IN USE:   
IF SO, HOW LONG HAS THE USE EXISTED AT ABOVE LOCATION? \_\_\_\_\_

**PLEASE READ BEFORE CERTIFYING:**

- 1) This review is required to obtain a City Business Registration Certificate. IT IS NOT AN APPROVAL TO OCCUPY A STRUCTURE and does not imply that the site/building complies with City Code requirements nor does it relieve the business/property owner from any other applicable City requirements or external agency permits.
- 2) A Development Permit or Conditional Use Permit may be required to establish the proposed use. If so, improvements or conditions may be required of the property and must be installed, completed, or met prior to establishing the business.
- 3) A Certificate of Occupancy will be required prior to occupancy of the building if the building has been vacant more than six (6) months or if there is a change of occupancy based on the Uniform Building Code.
- 4) If a Code Compliance case or violation exists, it must be closed prior to the establishment of any use. It is the responsibility of the Business Representative/Owner to contact the Code Compliance Division [Located at 201 N. "E" Street - (909) 384-5205] to identify & resolve any outstanding code enforcement actions.

**CERTIFICATION:** I hereby certify, under penalty of perjury, that I have read and understand statements 1, 2, 3, & 4 listed above and further certify that the information filled in above is correct. I agree to comply with all applicable State and City laws pertaining to business operations and Building, Fire, and Development Code requirements. In addition, I certify that I am the property owner or authorized by the property owner as the business representative to establish the proposed business at the given address. I acknowledge that in the event the business is established prior to meeting any of the requirements identified below, the business will be immediately closed and all associated costs will be assessed to the business owner.

Please Print Your Name V. Barajas Telephone # 5015  
Signature: \_\_\_\_\_ Date: 4/14/08  
 Property Owner or  Authorized Representative

**NOTE:** If a Business Registration Certificate is not obtained within sixty (60) days, a new zoning verification review is required.

APN: 0280-202-09-0000 - Office Use Only -  
Previous legal use of bldg./lease space: Single Family Residence  
The business address referenced above is located in the IL General Plan Land Use/Zoning District and the proposed use is: Rental of a Single Family Residence

- PERMITTED - A Business Registration Certificate may be issued.
- PERMITTED SUBJECT TO DEVELOPMENT PERMIT TYPE I APPROVAL - A Business Registration Certificate may be issued. However, a Development Permit Type I must be obtained before the use may be established.
- NONCONFORMING - A Business Registration Certificate may be issued. The proposed business is a continuation of a nonconforming use. If the building is left vacant for over one (1) year, the proposed business will lose its nonconforming status and all uses thereafter shall conform to the Development Code.
- CONDITIONAL USE PERMIT REQUIRED - A Business Registration Certificate may not be issued until a Conditional Use Permit has been obtained.
- NOT PERMITTED - A Business Registration Certificate may not be issued. The proposed use is not allowed in the land use/zoning district referenced above.

Related Planning Case(s): \_\_\_\_\_  
Comments: Rental of a single Family Rental is a permitted use in an IL District since the SFR was legally permitted and existing prior to June 1991. Conversion of the SFR use to an industrial use requires an approved DP2.  
Reviewing Planner: [Signature] Date: 04/18/2008  
DISTRIBUTION: WHITE - Business Registration Div. • YELLOW - Applicant

**BUILDING PERMIT**

Region 301 By CS Application Date 6/18/76 Plans Plot Gr E4 Type 5N Fire Zone 5 Plan No. 58 Index No. 246-94

To be filled in by Applicant - PLEASE PRINT OR TYPE

Owner's Name Dodd's AUTO REPAIR Phone No. 885-1902  
 Owner's Mailing Address 24656 Norman Rd City SB Zip 92408  
 JOB SITE ADDRESS 24656 Norman Rd CITY SB  
 Lot No. \_\_\_\_\_ Block No. \_\_\_\_\_ Tract No. \_\_\_\_\_

Permit Number 269881  
 Date Permit Issued 6-21-76  
 Use Number (32)

	Sq. Ft.	Factor	Adjusted Area or Variation
1	12.74	10.00	12.740
2			
3			
Gar.			
Porch			
F.P.			
Valuation	\$ 12,740.00		Adjusted Area 12.740
Grading			Cu. Yds.

Lot 13 of the W 65' of lot 12 - Tract 20008  
 Sec. \_\_\_\_\_ Twn. \_\_\_\_\_ Rng. \_\_\_\_\_

Intended Permit Use REPAIR GARAGE CANOPY  
 Lot Dimensions \_\_\_\_\_ No. Stories \_\_\_\_\_ No. Bedrms \_\_\_\_\_ No. Dwell Units \_\_\_\_\_ No. Dwell. Units Now on Lot \_\_\_\_\_ No. Fireplaces \_\_\_\_\_

No. Bldgs. Now on Lot \_\_\_\_\_ How Used \_\_\_\_\_  
 Contractor owner When Plans Checked Notify Dodd  
 Contractor's Mailing Address 24656 Norman SBd City \_\_\_\_\_ Zip \_\_\_\_\_ Phone No. \_\_\_\_\_

FLOOR	EXT. WALLS	INT. WALLS	CEILING	ROOF	HEATING	SEWAGE SYSTEM
Conc.	Masonry	Masonry	Open Beam	Wood	Elect.	Public
Wood	Frame	Frame	Plaster	Comp. Sh.	Nat. Gas	
	Stucco	Plaster	Sheetrock	Built-up	L.P.G.	Private
	Siding	Sheetrock	Wood	Metal	Oil	Min. Depth _____
	Metal	Wood	Fiber Board	Tile	Solid	5-F./100 gal.

**ELECTRICAL**  
**PLUMBING**  
**MECHANICAL**

**APPLICANT PLEASE READ CAREFULLY**

I have read this application and agree to comply with ordinances and laws regulating building construction. I certify that in the performance of the work for which this permit is issued, I shall not employ any person in any manner so as to become in violation of the workman's compensation laws of California.

Owner's Signature Frank J. Dodd License No. 11447

**FOR DEPARTMENT USE ONLY**

Minimum Property Setback Distances  
 ZONE M-1 AP No. AP 100  
 Front Setback from Center Line \_\_\_\_\_ R/W \_\_\_\_\_  
 Rear Setback from Rear Property Line \_\_\_\_\_  
 Side Street Setback from Center Line \_\_\_\_\_ R/W \_\_\_\_\_  
 Side Setback from Property Line \_\_\_\_\_  
 Side Setback from Property Line \_\_\_\_\_

Other Fee (Specify)		
Plan Ck. Fee	42	90
Constr. Fee	66	00
Elect. Fee		
Plumbing Fee		
Mech. Fee		
Permit Fee		
<b>TOTAL FEE</b>	<b>\$ 108</b>	<b>90</b>
Receipt No. <u>7055</u>		
Check No.		

Plans P.C. Fee  
 H. O. Var. Lot Spl.  
 D. Notified  
 Owner/Contr. Engr. EC 6/21/76  
 Re-issued  
 Pre-Alter  
 Citation No.

JOB ADDRESS: 867 Norman Road

APN: 280-202-09

107



BUILDING DEVELOPMENT PERMIT

CITY OF SAN BERNARDINO
300 North "D" Street • San Bernardino, CA 92418

DEPARTMENT OF PLANNING AND BUILDING SERVICES
Information — (909) 384-5071 Inspections — (909) 384-LINK

PERMIT NUMBER

No 98174

DATE 10/05/94

PLAN CK. NO.

Job Address: 867 Norman Road APN: 280-202-09

Major Cross Sts: Waterman Avenue TRACT/LOT:

DESCRIPTION OF PROJECT:

Electric Box Change Out 100 AMP

NO. ROOMS: 4 NO. STORIES: 1 SQ. FT.: 1,100

OWNER: Johnny Evans OWNER/BLDR. YES X NO

MAILING ADDRESS: 867 Norman Road

CITY/STATE: San Bernardino, CA ZIP: 92408 TEL:

APPLICANT/CONTRACTOR: Owner

ADDRESS:

CITY/STATE: ZIP: TEL:

CONTRACTOR'S STATE LIC. #: BUS. LICENSE:

(OFFICIAL USE ONLY)

BUILDING CODE REVIEW

Pre-inspection Rpt.

(attach Copy to Permit)

Construction Type Occupancy Type

Sprinklers: Yes No

Flood Plain: Yes No Zone

High Wind: Yes No Zone

High Fire: Yes No Zone

Workman's Comp. Insurance

Yes No

Issued by

Expiration date:

Comments:

PLANNING REVIEW

Planning Case File:

Zone: By:

Comments:

CODE ENFORCEMENT

File/Project #: 3226 N/F

Comments:

Before Issuing Permit -- Verify that the following applicable fees have been paid.

6024 - Sewer Capacity Fees:

Date:

Recpt. No.:

School District Fees:

Date:

Receipt No.: 673573

By: G. Franske/kdw

Estimated Valuation:

Bldg. Construction:

Electrical:

100 AMP Service

18.50

Permit Fee: \$15

Total Elec. Fees 33.50

Plumbing:

Permit Fee: \$15

Total Plumb. Fees:

Heating & A/C

Permit Fee: \$15

Total HVAC Fees:

BUILDING/DEV. SVCS. DIVISIONS

41331 Total Elec/Plumb/Htg. 33.50

41731 Pin. Check Dep.

41731 Plan Check Fees

41330 Building Permit Fees

41330 Investigation Fees

41305 Sign Permit Fees

41305 C. of O. Fee

24591 Strong Motion Fees

PLANNING DIVISION

41720 C. Of O. Fee

41766 Zoning Consistency Review Fee

41720 Plan Review Fee

ENGINEERING DIVISION

41818 Storm Drain Fees

41822 Sewer Conn. Fees

41803 Traffic Signal Fees

PARK & RECREATION

41732 Park Development Fees

CULTURAL DEVELOP. FUND

41335 Cultural Development Fees

Total Fees Due: 33.50

EXPIRATION

This permit shall be void and of no further force or effect if work is not commenced within 180 days or if work is suspended or abandoned for a period of 180 days or more after work is commenced. DEMOLITION PERMITS SHALL EXPIRE WITHIN 90 DAYS.

APPLICANT / PROJECT OWNER RESPONSIBILITY

- 1. The project address must be visible from street. Check address visibility prior to calling for inspections (UBC Section 513).
2. Lot corners/property lines must be properly staked in order to do a setback inspection. If neighboring structures appear not to have the proper setbacks a field survey by a licensed land surveyor shall be required (UBC Section 305[a]).
3. City "approved" plans and job inspection card must be on project site, available for Building Inspector's examination (UBC Section 303[b]).
4. The Department of Building and Safety must be called to make progress inspections (UBC Section 305[a]).
5. All work is to be inspected prior to covering; work covered without City inspection must be uncovered at owner's/contractor's expense (UBC Section 305[a]).
6. The project is to be built in accordance with City approved plans. Deviations from approved plans must be approved in writing from the City (UBC Section 303[a]).
7. The owner must obtain a Certificate of Occupancy from City prior to occupying the building or using the project (UBC Section 308[a]).

LIBRARY OF THE  
UNIVERSITY OF MICHIGAN  
ANN ARBOR, MICHIGAN  
48106-1300

DATE  
BY

DATE  
BY

DATE  
BY

DATE  
BY



# BUILDING DEVELOPMENT PERMIT

CITY OF SAN BERNARDINO  
300 North "D" Street • San Bernardino, CA 92418

DEPARTMENT OF PLANNING AND BUILDING SERVICES  
Information — (909) 384-5071 Inspections — (909) 384-LINK

**PERMIT NUMBER**  
98174

**DATE** 10-5-94  
**PLAN CK. NO.** \_\_\_\_\_

Job Address: 867 Norman Rd APN: \_\_\_\_\_  
Major Cross Sts: Waterman TRACT/LOT: \_\_\_\_\_  
DESCRIPTION OF PROJECT: Electric Box Change out 100 AMP

NO. ROOMS: 4 NO. STORIES: 1 SQ. FT.: 1100  
OWNER: Johnny L. Evans OWNER/BLDR. YES  NO  
MAILING ADDRESS: 867 Norman Rd  
CITY/STATE: San Bernardino CA ZIP: 92408 TEL: \_\_\_\_\_  
APPLICANT/CONTRACTOR: OWNER  
ADDRESS: \_\_\_\_\_  
CITY/STATE: \_\_\_\_\_ ZIP: \_\_\_\_\_ TEL: \_\_\_\_\_  
CONTRACTOR'S STATE LIC. #: \_\_\_\_\_ BUS. LICENSE: \_\_\_\_\_

**(OFFICIAL USE ONLY)**

**BUILDING CODE REVIEW**

Pre-inspection Rpt. \_\_\_\_\_  
(attach Copy to Permit)  
Construction Type \_\_\_\_\_ Occupancy Type \_\_\_\_\_  
Sprinklers: Yes \_\_\_\_\_ No \_\_\_\_\_  
Flood Plain: Yes \_\_\_\_\_ No \_\_\_\_\_ Zone \_\_\_\_\_  
High Wind: Yes \_\_\_\_\_ No \_\_\_\_\_ Zone \_\_\_\_\_  
High Fire: Yes \_\_\_\_\_ No \_\_\_\_\_ Zone \_\_\_\_\_

Workman's Comp. Insurance  
Yes \_\_\_\_\_ No \_\_\_\_\_  
Issued by \_\_\_\_\_  
Expiration date: \_\_\_\_\_

Comments: \_\_\_\_\_

**PLANNING REVIEW**

Planning Case File: \_\_\_\_\_  
Zone: \_\_\_\_\_ By: \_\_\_\_\_  
Comments: \_\_\_\_\_

**CODE ENFORCEMENT**

File/Project #: 3226 N/F  
Comments: \_\_\_\_\_

*Before Issuing Permit — Verify that the following applicable fees have been paid.*

6024 - Sewer Capacity Fees:  
Date: \_\_\_\_\_  
Recpt. No. \_\_\_\_\_  
School District Fees:  
Date: \_\_\_\_\_

Receipt No.: 673573  
By: GEN

Estimated Valuation: \_\_\_\_\_  
Bldg. Construction: 100 AMP SERVICES

Electrical: 100 AMP SERVICE  
Permit Fee: \$15  
Total Elec. Fees: 33.50

Plumbing: \_\_\_\_\_  
Permit Fee: \$15  
Total Plumb. Fees: \_\_\_\_\_

Heating & A/C \_\_\_\_\_  
Permit Fee: \$15  
Total HVAC Fees: \_\_\_\_\_

**BUILDING/DEV. SVCS. DIVISIONS**

41331 Total Elec/Plumb/Htg. 33.50  
41731 Pln. Check Dep. \_\_\_\_\_  
41731 Plan Check Fees \_\_\_\_\_  
41330 Building Permit Fees \_\_\_\_\_  
41330 Investigation Fees \_\_\_\_\_  
41305 Sign Permit Fees \_\_\_\_\_  
41305 C. of O. Fee \_\_\_\_\_  
24591 Strong Motion Fees \_\_\_\_\_

**PLANNING DIVISION**

41720 C. Of O. Fee \_\_\_\_\_  
41766 Zoning Consistency Review Fee \_\_\_\_\_  
41720 Plan Review Fee \_\_\_\_\_

**ENGINEERING DIVISION**

41818 Storm Drain Fees \_\_\_\_\_  
41822 Sewer Conn. Fees \_\_\_\_\_  
41803 Traffic Signal Fees \_\_\_\_\_

**PARK & RECREATION**

41732 Park Development Fees \_\_\_\_\_

**CULTURAL DEVELOP. FUND**

41335 Cultural Development Fees \_\_\_\_\_

**Total Fees Due:** 33.50

**EXPIRATION**

This permit shall be void and of no further force or effect if work is not commenced within 180 days or if work is suspended or abandoned for a period of 180 days or more after work is commenced. DEMOLITION PERMITS SHALL EXPIRE WITHIN 90 DAYS.

**APPLICANT / PROJECT OWNER RESPONSIBILITY**

- The project address must be visible from street. Check address visibility prior to calling for inspections (UBC Section 513).
- Lot corners/property lines must be properly staked in order to do a setback inspection. If neighboring structures appear not to have the proper setbacks a field survey by a licensed land surveyor shall be required (UBC Section 305(a)).
- City "approved" plans and job inspection card must be on project site, available for Building Inspector's examination (UBC Section 303(b)).
- The Department of Building and Safety must be called to make progress inspections (UBC Section 305(a)).
- All work is to be inspected prior to covering; work covered without City inspection must be uncovered at owner's/contractor's expense (UBC Section 305(a)).
- The project is to be built in accordance with City approved plans. Deviations from approved plans must be approved in writing from the City (UBC Section 303(a)).
- The owner must obtain a Certificate of Occupancy from City prior to occupying the building or using the project (UBC Section 308(a)).



CITY OF SAN BERNARDINO PLANNING AND BUILDING SERVICES DEPARTMENT

BUILDING DEVELOPMENT PERMIT APPLICATION

BUILDING DEVELOPMENT PERMIT CERTIFICATIONS

**WORKMAN'S COMPENSATION DECLARATION / EXEMPTION:**

This section need not be completed if the work to be performed under this permit is valued at one hundred (\$100) or less. I certify that in the performance of the work for which this permit is issued, I shall not employ any person in any manner so as to become subject to Workers' Compensation Laws of California.

APPLICANT SIGNATURE \_\_\_\_\_ Date \_\_\_\_\_  
 NOTICE TO APPLICANT: If, after making this Certificate of Exemption, you should become subject to the Workers' Compensation provisions of the Labor Code, you must forthwith comply with such provisions or this permit shall be deemed revoked.

**WORKERS' COMPENSATION DECLARATION:**

I hereby affirm that I have a certificate of consent to self-insure, or a certificate of Workers' Compensation Insurance, or a certified copy thereof (Sec. 3800, Lab. C.)

Certified copy is hereby furnished.  Certified copy is already filed with the Planning and Building Services Department of the City of San Bernardino

Workman's Compensation Carrier: \_\_\_\_\_ Policy No. \_\_\_\_\_ Exp. Date \_\_\_\_\_

**LICENSED CONTRACTORS DECLARATION:**

I hereby affirm that I am licensed under provisions of Chapter 9 (commencing with Section 7000) of Division 3 of the Business and Professions Code, and my license is in full force and effect.

CONTRACTOR'S SIGNATURE \_\_\_\_\_ Date \_\_\_\_\_

**CONSTRUCTION LENDING AGENCY:**

I hereby affirm that there is a construction lending agency for the performance of the work for which this permit is issued. (Sec. 3097, Civil Code).

Lender's Name \_\_\_\_\_ Lender's Address \_\_\_\_\_

No Construction Lender

SIGNATURE \_\_\_\_\_ Date \_\_\_\_\_

**OWNER-BUILDER DECLARATION:**

I hereby affirm that I am EXEMPT FROM THE CONTRACTOR'S LICENSE LAW for the following reason (Sec. 7031.5 Business and Professions Code: Any city or county which requires a permit to construct, alter, improve, demolish, or repair any structure, prior to its issuance, also requires the applicant for such permit to file a signed statement that he is licensed pursuant to the provisions of the Contractor's License Law (Chapter 9 (commencing with Section 7000) of Division 3 of the Business and Professions Code) or that he is exempt therefrom and the basis for the alleged exemption. Any violation of Section 7031.5 by any applicant for a permit subjects the applicant to a civil penalty of not more than five hundred dollars (\$500.00):

SIGNATURE: Johnny L. Evans \_\_\_\_\_ Date \_\_\_\_\_

I, as owner of the property, or my employees with wages as their sole compensation; WILL DO THE WORK, and the structure is not intended or offered for sale (Sec. 7044, Business and Professions Code; The Contractor's License Law does not apply to an owner of property who builds or improves thereon, and who does such work himself or through his own employees, provided that such improvements are not intended or offered for sale. If, however the building or improvement is sold within one year of completion, the owner-builder will have the burden of proving that he did not build or improve for the purpose of sale).

SIGNATURE: Johnny L. Evans \_\_\_\_\_ Date \_\_\_\_\_

I, as owner of the property, am EXCLUSIVELY CONTRACTING with licensed contractors to construct the project (Sec. 7044, Business and Professions Code; The Contractor's License Law does not apply to an owner of property who builds or improves thereon, and who contracts for such projects with a contractor(s) licensed pursuant to the Contractor's License Law). Contractor's list must be attached.  Yes  No

SIGNATURE \_\_\_\_\_ Date \_\_\_\_\_

I am exempt under Sec. \_\_\_\_\_ Business and Professions Code for this reason:

Owner ID verified by driver's license.  Yes  No Driver's License No. \_\_\_\_\_ Expires: \_\_\_\_\_

Verification of Ownership by (type of document, i.e. - property tax bill or deed): \_\_\_\_\_

**DIVISION OF INDUSTRIAL SAFETY PERMIT CERTIFICATION:**

I hereby certify that no excavation five (5) or more feet in depth into which a person is required to descend, will be made in connection with work authorized by this permit, and that no building structure, scaffolding, falsework, or demolition or dismantling thereof, will be more than thirty-six (36) feet high. (Chap. 3.2, Grp 2, Art 2, Sec. 341, Title 8, California Administrative Code).

As owner-builder, I will not employ anyone to do work which would require a permit from the Division of Industrial Safety, as noted above, unless such person has a permit to do such work from the Division.

SIGNATURE \_\_\_\_\_ Date \_\_\_\_\_

Division of Industrial Safety Permit No. \_\_\_\_\_

**HAZARDOUS MATERIALS AND EMISSIONS CERTIFICATION**

1. Will the applicant or present or future building occupant need to file and certify a Business Plan for emergency response to a release or threatened release of a hazardous material?

Yes  No   
 (Section 25505 of the California Health and Safety Code requires, with some exceptions, that a Business Plan be filed with the County of San Bernardino by every business which has at any one time during a reported year a quantity of hazardous materials equal to or greater than a weight of 500 pounds, or a volume of 55 gallons, or 200 cubic feet of compressed gas at standard temperature and pressure).

2. Does or will the applicant or present or future building occupant need to file a registration form for acutely hazardous materials?

Yes  No   
 (Section 25533 of the California Health and Safety Code, with some exceptions, requires registration with the County of San Bernardino by each business which at any one time has on hand a quantity of acutely hazardous materials equal to or greater than a weight of 500 pounds, or a volume of 55 gallons, or 200 cubic feet of compressed gas at standard temperature and pressure).

3. Does or will the applicant or present or future building occupant need to prepare an RMPP (Risk Management and Prevention Program for acutely hazardous materials)?

Yes  No   
 (Section 25534 of the California Health and Safety Code provides that the County of San Bernardino may require the preparation, certification and filing with the County of an RMPP by businesses which are required to register acutely hazardous materials with the County).

SIGNATURE \_\_\_\_\_ Date \_\_\_\_\_

4. If an RMPP is presently required, has Section 25534 of the California Health and Safety Code been fully complied with?

Yes  No

5. Does or will the applicant or present or future building occupant require for the work which is the subject of this application a permit for such construction or modification from the South Coast Air Quality Management District or from any other air pollution control district or agency?

Yes  No

(Section 65850.2 of the California Government Code requires that the requested information be furnished on applications for non-residential building permits).

6. Will any part of the facility to be constructed under this permit be within 1000 feet from the outer boundaries of a school?

Yes  No

(If "yes", the facility must meet the requirement of Sections 25534 and 42303 of the California Health and Safety Code).

7. If a permit from the South Coast Air Quality Management District or other air pollution control district or agency is required for the work which is the subject of this application, have all of the disclosures prescribed by California Health and Safety Code Section 42303 been made?

Yes  No

(If "yes", attach certificate of compliance from the appropriate air pollution control officer). Certificate of compliance: I certify that under penalty of perjury the information given above is correct. I agree to comply with all state laws and city ordinances regarding Hazardous Materials and Emissions.

**CERTIFICATE OF COMPLIANCE AND AUTHORIZATION OF ENTRY:** I certify that I have read this application and state that the information given is correct. I agree to comply with all state laws and city ordinances relating to building construction, and authorize representatives of the City of San Bernardino to enter upon the above-described property for inspection purposes.

SIGNATURE OF LEGAL OWNER(S) Johnny L. Evans \_\_\_\_\_ Date \_\_\_\_\_

and / or \_\_\_\_\_ Date \_\_\_\_\_

AUTHORIZED APPLICANT \_\_\_\_\_ Date \_\_\_\_\_



BUILDING DEVELOPMENT PERMIT

CITY OF SAN BERNARDINO
300 North "D" Street • San Bernardino, CA 92418

DEPARTMENT OF PLANNING AND BUILDING SERVICES
Information — (909) 384-5071 Inspections — (909) 384-LINK

PERMIT NUMBER

98174

DATE 10/05/94

PLAN CK. NO.

Job Address: 867 Norman Road APN: 280-202-09

Major Cross Sts: Waterman Avenue TRACT/LOT:

DESCRIPTION OF PROJECT: Electric Box Change Out 100 AMP

NO. ROOMS: 4 NO. STORIES: 1 SQ. FT.: 1,100

OWNER: Johany Evans OWNER/BLDR. YES X NO

MAILING ADDRESS: 867 Norman Road

CITY/STATE: San Bernardino, CA ZIP: 92408 TEL.:

APPLICANT/CONTRACTOR: Owner

ADDRESS:

CITY/STATE: ZIP: TEL.:

CONTRACTOR'S STATE LIC. #: BUS. LICENSE:

(OFFICIAL USE ONLY)

Estimated Valuation:
Bldg. Construction:

BUILDING CODE REVIEW

Pre-inspection Rpt.
(attach Copy to Permit)

Construction Type Occupancy Type
Sprinklers: Yes No
Flood Plain: Yes No Zone
High Wind: Yes No Zone
High Fire: Yes No Zone

Workman's Comp. Insurance
Yes No
Issued by
Expiration date:

Comments:

Electrical:
100 AMP Service
18.50
Permit Fee: \$15
Total Elec. Fees 33.50

Plumbing:
Permit Fee: \$15
Total Plumb. Fees:

Heating & A/C
Permit Fee: \$15
Total HVAC Fees:

PLANNING REVIEW

Planning Case File:
Zone: By:
Comments:

BUILDING/DEV. SVCS. DIVISIONS
41331 Total Elec/Plumb/Htg. 33.50
41731 Pln. Check Dep.
41731 Plan Check Fees
41330 Building Permit Fees
41330 Investigation Fees
41305 Sign Permit Fees
41305 C. of O. Fee
24591 Strong Motion Fees

CODE ENFORCEMENT

File/Project #: 3226 N/F
Comments:

PLANNING DIVISION
41720 C. Of O. Fee
41766 Zoning Consistency Review Fee
41720 Plan Review Fee
ENGINEERING DIVISION
41818 Storm Drain Fees
41822 Sewer Conn. Fees
41803 Traffic Signal Fees
PARK & RECREATION
41732 Park Development Fees
CULTURAL DEVELOP. FUND
41335 Cultural Development Fees

Before Issuing Permit -- Verify that the following applicable fees have been paid.

6024 - Sewer Capacity Fees:
Date:
Recpt. No.
School District Fees:
Date:

Receipt No.: 673573
By: G. Franske/kdw

Total Fees Due: 33.50

EXPIRATION

This permit shall be void and of no further force or effect if work is not commenced within 180 days or if work is suspended or abandoned for a period of 180 days or more after work is commenced. DEMOLITION PERMITS SHALL EXPIRE WITHIN 90 DAYS.

APPLICANT / PROJECT OWNER RESPONSIBILITY

- 1. The project address must be visible from street. Check address visibility prior to calling for inspections (UBC Section 513).
2. Lot corners/property lines must be properly staked in order to do a setback inspection. If neighboring structures appear not to have the proper setbacks a field survey by a licensed land surveyor shall be required (UBC Section 305[a]).
3. City "approved" plans and job inspection card must be on project site, available for Building Inspector's examination (UBC Section 303[b]).
4. The Department of Building and Safety must be called to make progress inspections (UBC Section 305[a]).
5. All work is to be inspected prior to covering; work covered without City inspection must be uncovered at owner's/contractor's expense (UBC Section 305[a]).
6. The project is to be built in accordance with City approved plans. Deviations from approved plans must be approved in writing from the City (UBC Section 303[a]).
7. The owner must obtain a Certificate of Occupancy from City prior to occupying the building or using the project (UBC Section 308[a]).

**CITY OF SAN BERNARDINO PLANNING AND BUILDING SERVICES DEPARTMENT  
BUILDING DEVELOPMENT PERMIT INSPECTION APPROVALS**

**CALL FOR INSPECTION**

Requests for inspection shall be made in advance by calling 909/ 384-LINK (384-5465) by 2:00 p.m. of the day prior to the day needed for inspection.

**INSPECTION APPROVAL RECORD**

Do not proceed until previous inspection block has been approved, if applicable.

INSPECTION ITEM	COMMENTS	OK DATE	INSPECTOR
Power Pole/Meter Loop			
Rough Grading (Eng. Insp.)			
Setback			
Excavation/Forms/Steel/Footings			
Ground Plumbing			
Electrical Ground/Bounding			
Underslab Conduit/Ducts			
Slab Grade			
Masonry & Steel			
Masonry Grout			
Roof Sheathing			
Shear Nail			
Framing and Ventilation			
Rough Heating/Vents/A.C.			
Rough Electrical <u>Service</u>	A Smoke DET	10-13-94	CBH
Rough Plumbing/Vents			
Rough Fire Sprinkler			
Insulation & Certificate			
Stucco-Mesh or Exterior Siding			
Lath or Drywall Nailing			
Stucco Scratch			
Stucco Brown			
Sewer/Sewage Disposal			
Water Service			
T-Bar			
Gas Line Air Test			
Roof Covering			
Pool Pre-Gunite			
Pool Pre-Plaster			
Demolition			
Final Electrical			
Final Plumbing			
Final Heating/A.C./Refrig.			
Final Grading (Eng. Insp.)			
Planning Requirements			
Final Fire Approval			
Final Construction			
Health Dept. Approval			

Final Inspection — OK to Occupy \_\_\_\_\_ INSPECTOR \_\_\_\_\_ DATE \_\_\_\_\_

(Signed When Applicable) WHEN SIGNED, THIS PERMIT IS YOUR CERTIFICATE OF OCCUPANCY.



CITY OF  
**San Bernardino**

Planning & Building Services - 174

300 NORTH D STREET  
CALIFORNIA 92418-0001

ATTEMPTED, NOT KNOWN  
RETURN TO SENDER

Johnny Evans  
867 Norman Road  
San Bernardino, CA 92408

**RECEIVED**  
OCT 27 1994  
CITY OF SAN BERNARDINO  
DEPARTMENT OF PLANNING &  
BUILDING SERVICES

PRESORTED  
FIRST CLASS



USPS  
METER  
303518  
0025  
\*\*\*



CITY OF

# San Bernardino

FIRE DEPARTMENT  
WILLIAM L. WRIGHT  
FIRE CHIEF

FIRE PREVENTION DIVISION

April 5, 1993

Thurman Dodd, Owner/Representative  
Dodd & Son Auto Repair  
862 Norman Road  
San Bernardino, CA 92408

Re: Fire Department Order to Stop Operations located at 878 Norman Road, San Bernardino, California - Parcel #280-201-16 - Assessed to Norma Dodd

Mr. Dodd:

This letter shall serve as an addendum to Violation Notice issued to you on March 24, 1993.

On March 24, 1993, a fire and life safety inspection found numerous fire code violations which were so situated as to endanger life and property. Therefore, pursuant Uniform Fire Code, Article 2.204, it was found necessary to order operations stopped at Dodd & Son Auto Repair, 878 East Norman Road, San Bernardino, California.

This Department has two major concerns which need IMMEDIATE attention in order to comply with the fire law of this City - safeguarding the property from fire and re-opening your operation in a timely manner.

You shall IMMEDIATELY COMMENCE abatement of all conditions which are imminent threats to fire and life safety and provide measures prescribed by the City's fire code standard to operate an operation defined as an auto repair, wrecking and dismantling yard.

Compliance of the following items found during this survey will avoid future litigation and will warrant this department to approve continuance of Dodd and Son Auto Repair operations.



Norma Dodd

Ref: Fire at 878 East Norman Road

November 5, 1993

Page Two

You may appeal this decision by filing a written objection in the Office of the Fire Chief of this City. At nine-thirty a.m., on the Tuesday next following the date of receipt of such appeal or any date to which the hearing is continued, the Fire Commission of the City shall hold a public hearing at the Central Fire Station, 200 East Third Street, San Bernardino, California, and shall hear and consider objections to the proposed abatement and shall approve or reject any objections.

After hearing and considering objections, the Fire Commission, by motion, may find the existence of a public nuisance and may order the Director of Public Services to cause such nuisance to be abated under Chapter 8.18.030, San Bernardino Municipal Code, provided that you, the owner of the land, shall first have five days from the date of the order to remove and abate the nuisance at his own expense.

In the event objections are not made, you may remove and abate the nuisance at your expense, provided such removal and abatement is completed prior to the commencement of abatement thereof by the Director of Public Services or his representative.

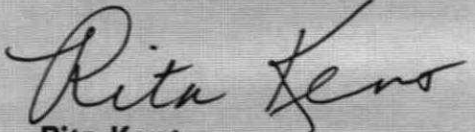
Reinspections will be conducted on or about November 19, 1993 for securing of land and on December 10, 1993 for abatement of burned debris.

**FAILURE TO COMPLY IS AN INFRACTION WHICH MAY RESULT IN CIVIL/CRIMINAL ACTIONS TAKEN IN ORDER TO GAIN COMPLIANCE.**

Thank you for your prompt attention on this matter and please call if this Department can be of any assistance.

Sincerely,

WILLIAM L. WRIGHT, FIRE CHIEF



Rita Kent  
Fire Inspector

cc: City Attorney  
County Environmental  
City Building & Safety  
City Police  
Mr. Thurman Dodd



CITY OF

# San Bernardino

**RECEIVED**  
NOV 15 1993

FIRE DEPARTMENT  
WILLIAM L. WRIGHT  
FIRE CHIEF

CITY OF SAN BERNARDINO  
DEPARTMENT OF PLANNING &  
BUILDING SERVICES

FIRE PREVENTION DIVISION

*File*

November 10, 1993

Norma Dodd  
1576 West 8th Street  
San Bernardino, CA 92411

**Subject:** Fire Occurring at ~~878 East Norman Road - Known as Dodd & Son Auto Repair - Parcel 208-201-16 - Incident #93-00003047~~

**Ms. Dodd:**

On October 28, 1993, the property you own at 878 East Norman Road known as Dodd & Son Auto Repair was damaged by an extensive fire. A structure was totally lost, along with large accumulations of tires, several vehicles and various other items used in this operation which was an auto repair and junk yard.

The fire has left your parcel of land a major threat to the neighborhood, being that the grounds are not secured from illegal entries and the initial violations found are still existing.

THEREFORE, pursuant Uniform Fire Code, Article 11.604 and San Bernardino Municipal Code, Section 8.18.030, the following shall be required:

1. Secure this property by fencing, barricading or other appropriate measures which will secure property from unauthorized entries. Abatement shall commence within five (5) days and completion of such abatement shall be completed within ten (10) days from the date of this notice. U.F.C. 11.604
2. All fire damaged materials shall be removed from this property. This shall be completed within thirty days from the serving/posting of this notice. S.B.M.C. 8.18.030





CITY OF  
**San Bernardino**

FIRE DEPARTMENT  
WILLIAM L. WRIGHT  
FIRE CHIEF

FIRE PREVENTION DIVISION

**September 8, 1993**

**Thurman Dodd, Owner/Representative  
Dodd & Son Auto Repair  
862 Norman Road  
San Bernardino, CA 92408**

**RE: Fire Department Order to Stop Use of Buildings at 878 East Norman Road, San Bernardino, California - Known as Dodd & Son Auto Repair - Parcel 280-201-16, Assessed to Norma Dodd**

**Mr./Ms. Dodd:**

It has been found you are using the buildings and yard at subject location for the purpose of automobile repair, dismantling and junk part sales.

On April 5, 1993, you were ordered by this Department not only to cease use of these buildings, but also to stop all operations upon subject parcel until all City and County fire, building and health code violations were corrected. **COMPLIANCE OF THIS ORDER WAS REQUIRED BY UNIFORM FIRE CODE, ARTICLE 3, SECTION 102.**

**YOUR FAILURE TO COMPLY WITH THIS DEPARTMENT'S ORDER HAS RESULTED IN REFERRING ALL OPERATIONS AND STRUCTURES AT 878 EAST NORMAN ROAD, KNOWN AS DODD AUTO REPAIR, TO THE CITY BUILDING OFFICIAL FOR INVESTIGATION - WHICH COULD LEAD INTO REVOCATION OF YOUR PERMIT TO OPERATE IN THIS CITY AS PRESCRIBED IN UNIFORM BUILDING CODE, SECTION 303 (e).**

Sincerely,

**E. Guy Burdick - Fire Marshal**

*E. Guy Burdick*  
**Rita Kent, Inspector**

**cc: City Attorney; City Police Department; City Code Compliance; City Building Department; County Environmental Health Department**





DDAWISEL



CITY OF  
**San Bernardino**

FIRE DEPARTMENT  
WILLIAM L. WRIGHT  
FIRE CHIEF

FIRE PREVENTION DIVISION

**RECEIVED**  
SEP 16 1993

CITY OF SAN BERNARDINO  
DEPARTMENT OF PLANNING &  
BUILDING SERVICES

September 8, 1993

Thurman Dodd, Owner/Representative  
Dodd & Son Auto Repair  
862 Norman Road  
San Bernardino, CA 92408

**RE: Fire Department Order to Stop Use of Buildings at 878 East Norman Road, San Bernardino, California - Known as Dodd & Son Auto Repair - Parcel 280-201-16, Assessed to Norma Dodd**

Mr./Ms. Dodd:

It has been found you are using the buildings and yard at subject location for the purpose of automobile repair, dismantling and junk part sales.

On April 5, 1993, you were ordered by this Department not only to cease use of these buildings, but also to stop all operations upon subject parcel until all City and County fire, building and health code violations were corrected. **COMPLIANCE OF THIS ORDER WAS REQUIRED BY UNIFORM FIRE CODE, ARTICLE 3, SECTION 102.**

**YOUR FAILURE TO COMPLY WITH THIS DEPARTMENT'S ORDER HAS RESULTED IN REFERRING ALL OPERATIONS AND STRUCTURES AT 878 EAST NORMAN ROAD, KNOWN AS DODD AUTO REPAIR, TO THE CITY BUILDING OFFICIAL FOR INVESTIGATION - WHICH COULD LEAD INTO REVOCATION OF YOUR PERMIT TO OPERATE IN THIS CITY AS PRESCRIBED IN UNIFORM BUILDING CODE, SECTION 303 (e).**

Sincerely,

E. Guy Burdick - Fire Marshal

*E. Guy Burdick*  
Rita Kent, Inspector

cc: City Attorney; City Police Department; City Code Compliance; City Building Department; County Environmental Health Department



**CITY OF SAN BERNARDINO FIRE DEPARTMENT**

**MEMORANDUM**

**TO:** Al Boughey, Director of Planning & Building Services

**FROM:** Guy Burdick, Fire Marshal

**DATE:** September 8, 1993

**SUBJECT:** Dodd's and Son Auto Repair - 878 East Norman Road

**APPROVAL:**

**COPIES:** City Attorney; City Police Department; City Code Compliance; City Building Department; County Environmental Health Department

---

On March 24, 1993, a fire and life safety inspection was conducted at Dodd's and Son Auto Repair at 878 East Norman Road.

Numerous fire and life safety violations were found during this inspection, which included structures appearing to be unsafe by reason of lack of maintenance, dilapidation, structural and electrical hazards, inadequate access roadways, outside storage violations, and major contamination of ground found by County Environmental.

Therefore, this Department issued orders to immediately stop use of all structures and cease all operations until all found violations were corrected.

On several occasions, fire personnel, code compliance and police officers have found that Mr. Dodd has re-opened for business to the public, using the yard and buildings.

This Department has received no documentation of the buildings meeting your approval nor has Mr. Dodd satisfied any fire or county health violations found. Mr. Dodd has exhausted all reasonable time frames for compliance of this City's fire and life safety code standards as ordered.

I have found this property's content and conditions are so situated as to endanger lives and property and is in IMMEDIATE NEED of safeguarding.

Therefore, as prescribed in Uniform Building Code, Section 303 (e), I request your assistance in possible revocation of existing Certificate of Occupancy or closure of this operation until all fire, building and health code violations are corrected or satisfied.

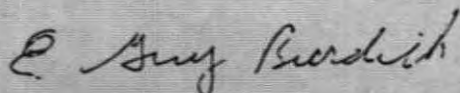
Thurman Dodd  
Dodd & Son Auto Repair  
April 5, 1993  
Page Three

8. A 20-foot, unobstructed fire apparatus access road shall be provided from street entrance to opposite end of storage yard. Roadway's termination point shall be provided with an unobstructed area for turning of fire apparatus. Roadway's surface shall be able to support loads of fire apparatus. U.F.C. 10.207
9. Flammable or combustible liquids, waste liquids containing crude petroleum which has been dumped on ground shall be removed as directed by County Environmental Health rules and regulations. U.F.C. 79.113
10. All unused/abandoned compressed gas cylinders shall be removed from grounds. All compressed cylinder storage shall be in one central location when not in use. U.F.C. 11.203

Reinspection to note compliance of Items 5 through 10 will be conducted on or around May 1, 1993. If compliance is met prior to that date, please call this department immediately and an inspection will be arranged.

Please do not hesitate to call this department for any assistance that we can provide to help to help expedite your re-opening.

Sincerely,



E. Guy Burdick, Fire Marshal

cc: Bonnie Garcia - Building & Safety  
Patrolman Auman - Police Department  
Ronnie Bromberg - County Environmental  
Frank Rhemrev - City Attorney

Thurman Dodd  
Dodd & Son Auto Repair  
April 5, 1993  
Page Two

**\*\*STRUCTURES (OFFICE/AUTO REPAIR & DOUBLE SIZED MOBIL HOME)\*\***

Structures appear to be unsafe by reason of lack of maintenance, dilapidation, structural and electrical hazards. Re-occupancy of these buildings will be contingent upon abatement of these deficiencies.

Therefore:

1. Abate all electrical and structural hazards which shall be identified by Building and Safety. Provide documentation that all repairs have met their approval prior to re-occupying. U.F.C. 2.201 and 85.104
2. Apply for Fire Department Permit to Operate Garage and Automobile Wrecking Yard. Permit will only be issued if all items noted in this correspondence have been completed or satisfactory arrangements have been made. U.F.C. 4.108 a.3. & g.1.
3. Operations inside buildings are subject to Fire Department issuing additional orders to provide additional fire preventative measures for intended use of building (i.e. fire extinguishers, exit signs). U.F.C. 4.102 (a)
4. Discontinue use of all structures until compliance of the aforementioned items is met. U.F.C. 2.204 (c)

**\*\*OUTSIDE GROUNDS/STORAGE YARD\*\***

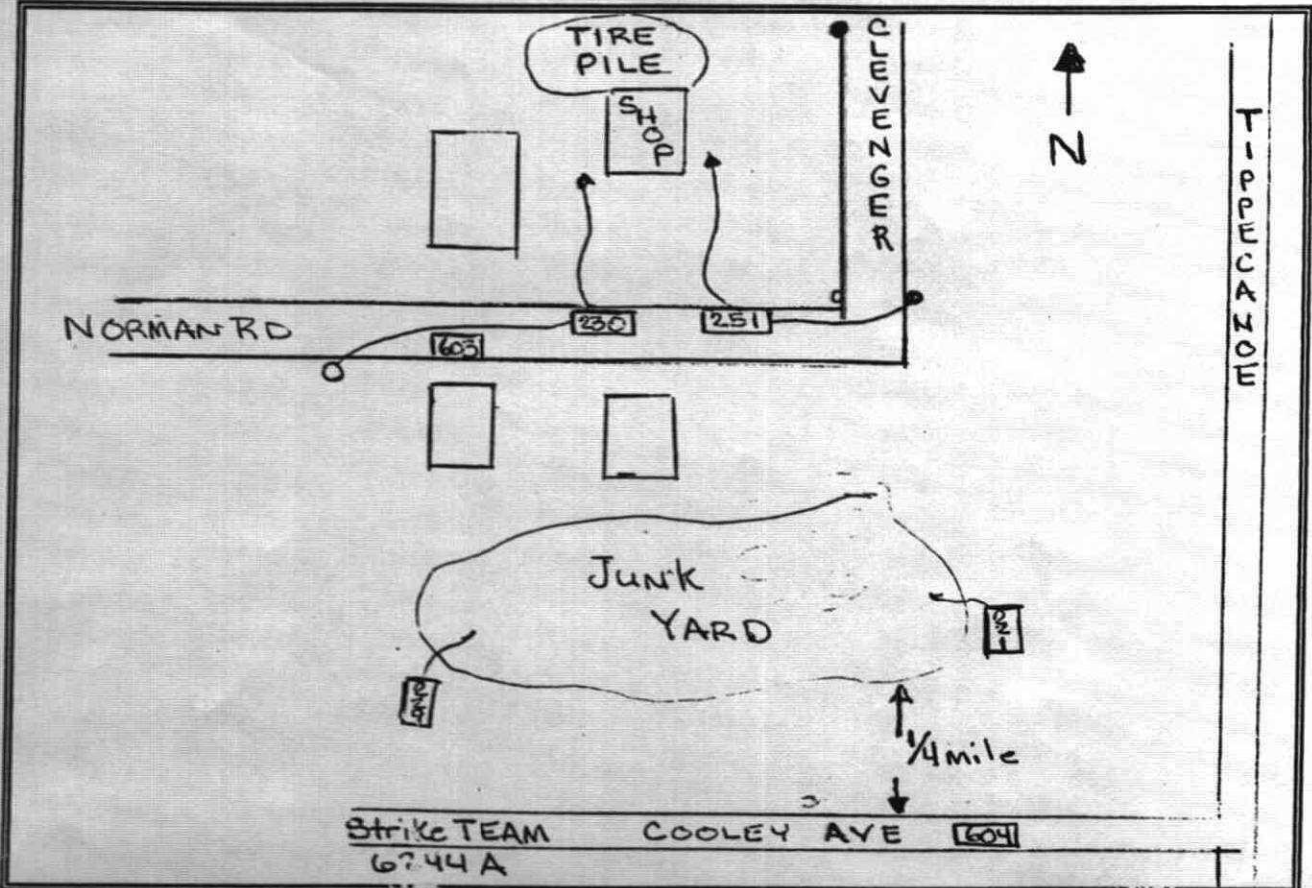
Exterior grounds are deemed an imminent fire hazard. Found were poor housekeeping, combustible/toxic products and containers not properly stored, and inadequate fire protection which includes access roadway and fire extinguishers.

5. COMMENCE IMMEDIATE compliance of the aforementioned items in order to provide a reasonable degree of fire safety to this and surrounding properties. U.F.C. 2.204 (a)
6. All storage, other than tires or hazardous-combustible items, shall be neat and orderly and located as not to constitute a hazard to any structure or adjoining property lines. All unnecessary storage not used in the operation shall be continually removed from property. U.F.C. 11.203 (b)
7. Tire storage shall be segregated to one area of yard, with piles no higher than six feet and no closer than ten feet from any structures or property lines. U.F.C. 11.203 (b)

San Bernardino City Fire Department Response and PIO Form				Incident Name CLEVENGER	
Date 10/27/93	Inc Time 1403	Arrival 1413	Containment 1729	CFIRS 593-3047	
Location NORMAN RD & CLEVENGER				Map Page 722	

- WT221
- WT 231
- E-230
- WT 229
- LL 251
- 603

- 604
- 600
- 601
- STRIKE TEAM
- 6244A &
- STL 4030A



Condition B	Bldg type Shop Building Junk Yard	Occupancy
Situation FIRE GENERATED FROM THE BURNING OF TRASH. GOT INTO BRUSH, TIRES, JUNK CARS, ETC		
Exposure Houses to west and south	Rescue ∅	All clear

<input checked="" type="checkbox"/> Frequency	<input checked="" type="checkbox"/> Traffic Control	<input type="checkbox"/> Air Truck	<input checked="" type="checkbox"/> Police ID
<input checked="" type="checkbox"/> Name incident	<input checked="" type="checkbox"/> Edison	<input checked="" type="checkbox"/> Relief	<input type="checkbox"/> Red Cross
<input checked="" type="checkbox"/> Investigator	<input type="checkbox"/> Gas Company	<input checked="" type="checkbox"/> Food and Drink	

Area involved JUNK YARD	Size APPROX. 15 ACRES	Deaths/Injuries ∅
Structure loss ?	Contents ∅	Cause PERSON BURNING TRASH

Summary: FIRE WAS CAUSED BY SOMEONE BURNING TRASH DURING EXTREME WINDY CONDITIONS 40MPH. FIRE SPREAD QUICKLY TO THE SOUTH WITH ONE SPOT FIRE ON COOLEY AVE. STRIKE TEAM WAS BROUGHT IN FROM REDLANDS TO PROTECT COMMERCIAL STRUCTURES ON COOLEY AVE. OTHER UNITS ASSIGNED TO SUPPRESSION & OVERHAUL OF JUNK YARD. P/D HANDLED EVACUATION OF HOMES AND BUSINESSES ON COOLEY AVE. FIRE BC IZARD shift B

UNITS KEPT ON SCENE THROUGHOUT THE NIGHT. CLASS A

Annex # 351 3/91

October 4, 1993

Mr. Joe Lease, Inspector  
City of San Bernardino Building and Safety  
300 N. "D" Street  
San Bernardino, Ca 92418

**RECEIVED**  
OCT 07 1993

CITY OF SAN BERNARDINO  
DEPARTMENT OF PLANNING &  
BUILDING SERVICES

Re: 878 E. Norman Rd  
San Bernardino - Parcel #280-201-16

Mr. Lease:

As per request, attached are the two notices we discussed. Thanks again for even considering assistance. So many agencies have been uncooperative. Due to my limited legal knowledge, I feel as if I'm going through a maze. Never the less Mr. Dodd can't effort legal assistance and he is so persist in maintaining the business he has had for over thirty years.

Please phone me to arrange the "walk through" we discussed to enable the correction required by you and your department. (corrections)

Environmental Health Services has so graciously extented their Certification of Compliance through October 18, 1993.

Thanks again and God Bless you.

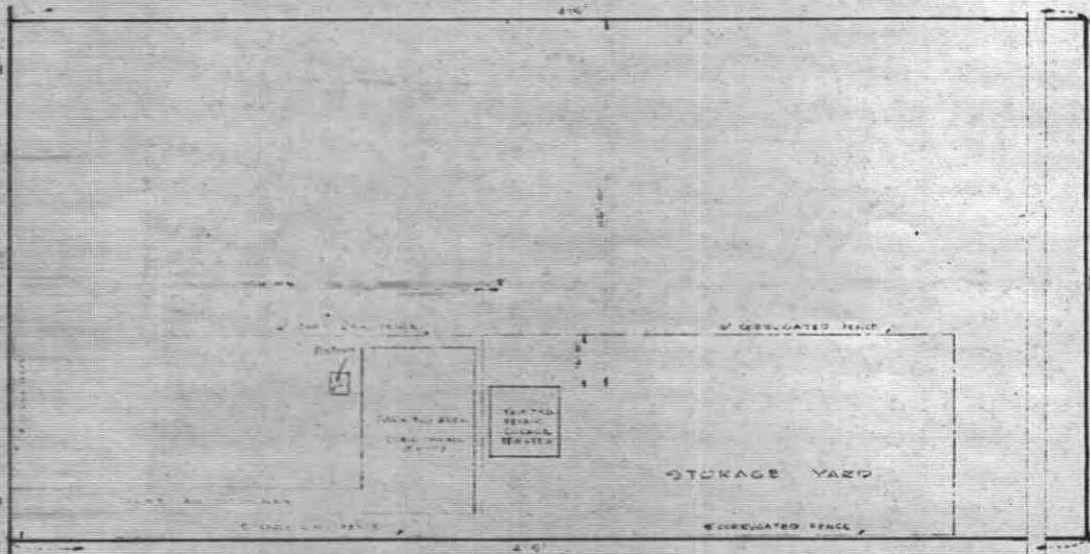
Sincerely



Shaina S. Masters  
909 885-4616

cc: Inspector Rita Kent, S.B Fire Dept.

NORMAN ROAD



**PLOT PLAN**

NORTH  
SCALE 1"=20'-0"

**LEGAL DESCRIPTION:**

LOT #15 242 W 65' H LOT #12,  
TRACT # 2226  
29 OF SAN BERNARDINO

**OWNER:**

MRS. NORMA DODD  
1916 W. 8th ST.  
SAN BERNARDINO, CALIF.  
TU-5-195

JOHN AUSTERMANN  
 1967-78-79  
 62  
 62  
 30

**REDUCED PLANS  
 USE SCALE BELOW**  
  
 20 FEET ON ORIGINAL PLANS

PREPARED BY:  
**JOHN AUSTERMANN**  
 1967-78-79  
 SAN BERNARDINO, CALIF.  
 TU 5-6595  
 John C. Austermann

STRUCTURE	PLUMBING		HEATING & AIR COND.		ELECTRICAL
SETBACK	LAVATORY	TOILET	GAS PIPE	COOLER	
EXCAVATION <i>16 76 am</i>	BATH TUB	FL. DRAIN	FL. FURN.	REFRIG.	
FORMS <i>01</i>	SHOWER	SEWER	WALL FURN.	A.C. UNIT	
FOUND. REINF.	SINK	SEPTIC TANK	F.A.U.	HEAT PUMP	
REINF. STEEL	LAUND. TUB	SEEP PIT	WATER NTR.	FIREPLACE	
GROUT	GARB. DISP.	LEACH LINE	BOILER	GAS CONV.	
BOND BEAM	DISH WASH.	GR. TRAP	INCINER	L.P.G.	
LUMBER GR.	URINAL	DRINK FTN.	VENT	NAT. GAS	
FRAMING <i>4-787 am</i>			DRYER		
ROOFING					
VENTILATION					
BATH VENT.	GROUND PLUMB.		GAS (ROUGH)	GROUNDING	RANGE
UNDERFL. VENT	ROUGH PLUMB.		HEATING (ROUGH)	BONDING	DRYER
ACCESS HOLE	SEWER		WATER HEATER	ROUGH WIRING	
GAR. FIREPROOF	SEPTIC TANK		EVAP. COOLER	SERVICE COND. SIZE	
LATHING	SIZE		A.C. UNIT	SERVICE WIRE SIZE	
MESH	SEEP PIT		REFRIGERATION	SERVICE GROUND SIZE	
PLASTER	SIZE		DUCT WORK	AMP	VOLTS
FIREPLACE	LEACH LINE		SPARK ARREST.	NO. BR. CIRCUITS	
INSULATION/SOUND	WATER SYS.		HEATING (FINAL)	TEMP.	
CERT. OCC. <i>4-23-76</i>	FINAL INSP.		GAS (FINAL)	FINAL	

*11-23-76 8' BOND BEAM.*

W

E

S

*awmester-m*



Par. Tract No. 2228 Valley Truck Farms No. 4

M.B. 3/1/95

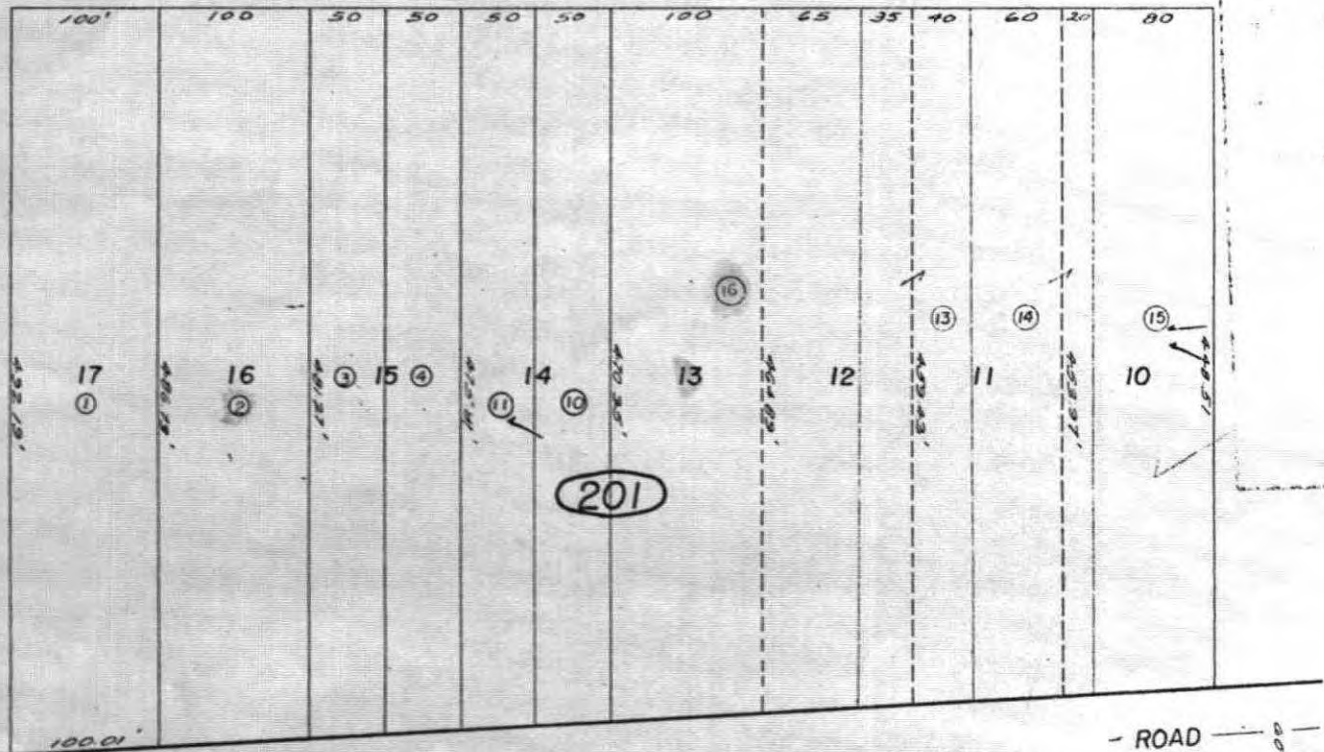
San Bernardino Unified  
Tax Code Area  
10745

280-20

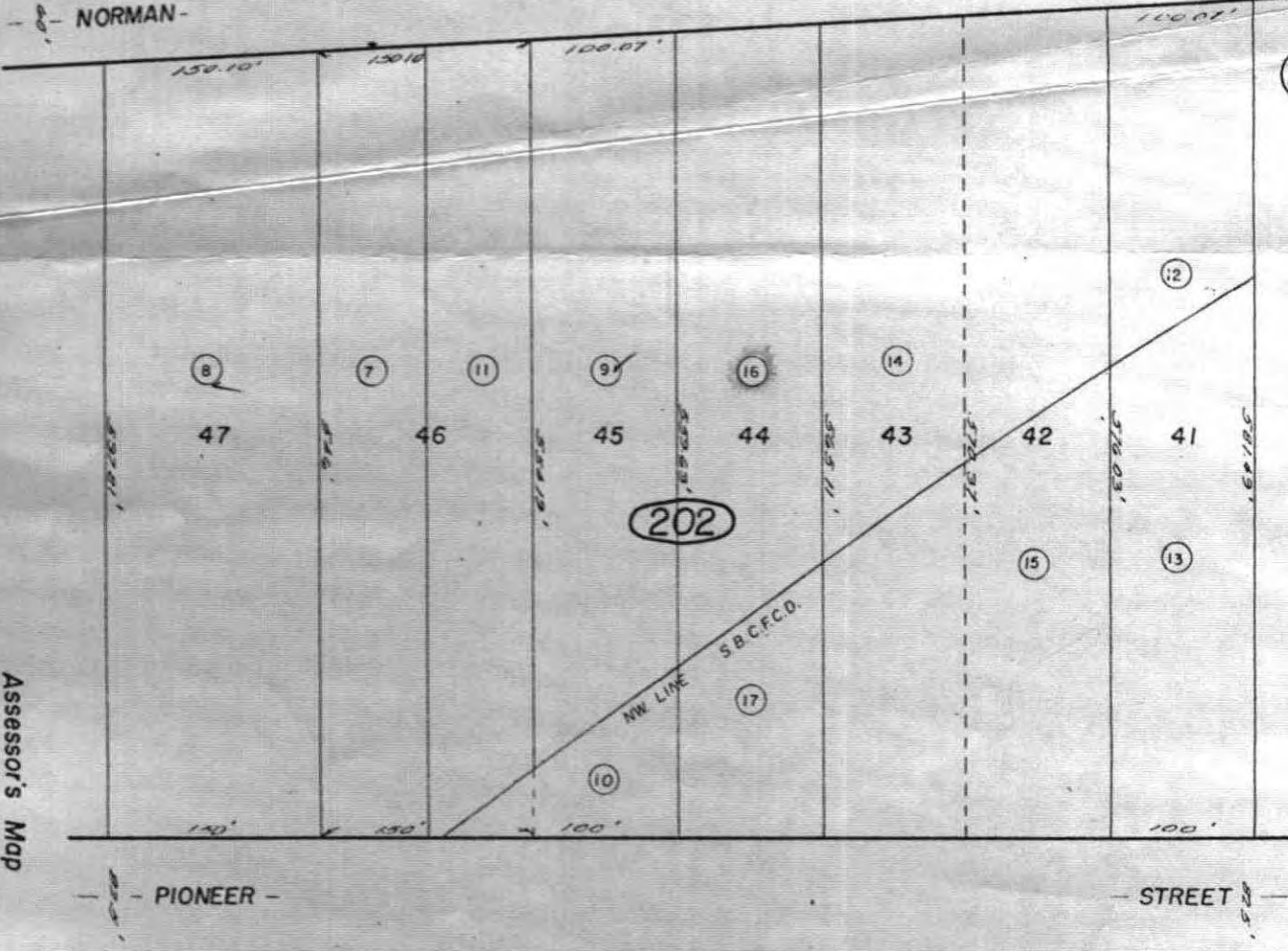
481166



(18)



(19)



(22)

281  
03


Assessor's Map  
Book 280 Page 20  
San Bernardino County

Note—Assessor's Blk. & Lot  
Numbers Shown in Circles

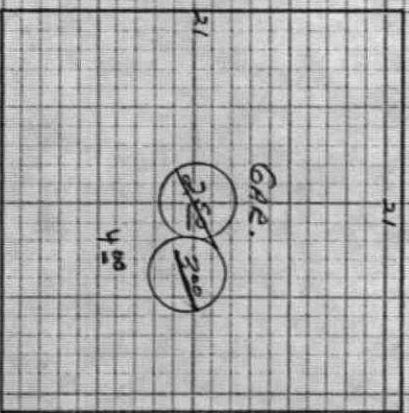

REVISED  
3/7/66  
6/8/67  
9/8/70 C.A.

June 1

5 MR 40/47 AR



DATE	6-25-70
PRICE	4500
ADJ.	1300
DYN.	4000
1st	3500
2nd	
3rd	
TYPE LN	2
STORAGE	51



Actual Const. Cost \$2500



**BUILDING DIVISION**

Phone: 384-5071

*Thurman  
Dodd.*

To: Owner

Address: 878 E. Norman Rd. Date 7/29/91

**- CORRECTION NOTICE -**

Permit No.

- 1- Cover all exposed wires in junction boxes with blank covers.
  - 2- All wiring must be in approved junction boxes with wire nuts
  - 3- Label all circuits at sub panel
  - 4- replace missing dead front covers on main panel
  - 5- elec. to trailers on lot next door has been removed.
  - 6- Keep 3' clearance in front of panels
- Released per Fire Dept


Buddy Jones  
Inspector

Inspector's  
Office Hours  
3:45 - 4:30 p.m.

- Please Make Corrections and Call for Reinspection
- Please Make Corrections and Proceed.

Talked to Guy Burdick,  
5/12/94 - no new  
business registration.  
He will look into the  
matter further.

SP



## **Appendix I**

Request for Records Search to the  
South Coast Air Quality Management District and  
Response Obtained from that Agency





## PUBLIC RECORDS REQUEST FORM

## Request Information (For Office Use Only)

Date Stored	Time Stored
Public Record Request Nbr	Public Record Request Tracking Nbr 121239

## Attention Requestor

Please fill out this form completely. You may include an attachment to the form, if necessary.

## Requestor Information

Requestor Name Shannon Castagno	Requestor Address 1521 Beaver Tan Court
Requestor Company Environmental Support Services	Requestor City Wake Forest
Requestor Email* SHANNON@ENVIRONMENTALSUPPORTSERVICES.COM	Requestor State NC
Requestor Phone	Requestor Zip Code

## Type of Requested Record(s).

REQUESTED RECORDS. **Please be as specific as possible in describing the records you are seeking.** The more specific you are, the easier it will be to determine if such records exist in District files. Please contact the Public Records Unit if you need assistance in identifying District records.

**Note: Permits to Operate, Equipment Lists, Notices of Violation, Notices to Comply, and Emissions Summaries are available through SCAQMD's FIND page at <http://www3.aqmd.gov/webappl/fim/prog/search.aspx> (you need to copy and paste this link into your browser).**

Please Enter a description of the records you are requesting here: \*

Applications (APPLS), Complaints, Permits to Operate (P/O), Site Inspection Reports (I/R), Equipment List Report (EQL), Emissions Summary, Notices of Violation (NOV), Notices to Comply (N/C)

## Time Period of Documents Requested

Start Date* 1/1/1900	End Date* 5/2/2022
-------------------------	-----------------------

## Requested Facility or Site Information (if applicable)

Note: You may only include one Facility or Site per Form.

Facility ID (if known)	Address 695, 707, 715, 755, 787, 807, 823 & 867 East Norman Road	
Facility Name (if known)	City San Bernardino	Zip Code 92408

## Requested Application or Permit List. (if applicable)

Please click the Add Button to the right to enter a Application/Permit Number

## Authorization Letter Attachment (0)

Authorization Letter

Note: Please use the above button for attaching an Authorization Letter from the facility to release confidential information for your public records request.

## Supplemental Attachments (0)

Supplemental Documents

Note: Please use the above button for attaching additional documents that will help define your public records request.

**Also Note: You MUST press the "Submit Your Public Records Request" button to complete this form otherwise the form will be automatically deleted!**

**INSTRUCTIONS FOR REQUESTING RECORDS**

(California Public Records Act, Govt. Code Sections 6250-6276.48)

1. In order to expedite your request, please fill out the form completely. Requests may also be submitted by phone at (909) 396-3700, by facsimile to (909) 396-3330, or by email to [PublicRecordsRequests@aqmd.gov](mailto:PublicRecordsRequests@aqmd.gov).
  2. Requests must be for records prepared, owned, used, or retained by the District (Gov. Code Sec. 6252(e)). Requests should be for clearly identifiable records. The District is not required to create a new record in response to a request. The District will assist the requestor in making a request that describes reasonably identifiable records (Gov. Code Sec. 6253.1). Documents will not be provided if disclosure would infringe upon a copyright, trade secret, or is otherwise exempt in accordance with state law.
  3. A search for facility records can only be conducted by one or all of the following:
    - a) Facility Name, Address, or Identification Number
    - b) Facility Application Number, or Permit to Operate Number; or
    - c) Facility Notice of Violation/Notice to Comply Number.
  4. You will be notified within ten (10) days whether your request seeks copies of disclosable public records prepared, owned, used, or retained by this agency. In some cases, the District may need an additional 14 days to respond. If so, you will be notified in writing. You will also be provided an estimated date of when the records will be made available.
  5. Communications regarding your request, and any records, will be provided by email, unless specified otherwise.
  6. If the search for records finds the records voluminous, you will be notified of the approximate number of pages and/or length of time it will take to process your request.
  7. If the records you requested have been marked confidential by the source of the record, you will be notified and given the option of continuing with the District's Trade Secret process.
  8. If your request is to review records, rather than receive copies, the District will notify you once the records are gathered, and arrangements will be made for your review.
  9. The charge for the direct cost of duplication is as follows: Paper Copies, \$0.15/page each over 10 pages (first 10 pages are free); Copied CD's or flash drives, no charge; and Copied Audio Tapes, \$5.00 each. After a preliminary estimate, advance payment may be required.
  10. If the request is for information in an electronic format, the requestor shall bear the cost of producing a copy of the record, including the cost to construct the record and the cost of programming and computer services necessary to produce a copy of the record, when either of the following applies: (1) the District would be required to produce a copy of an electronic record and the record is one that is produced only at otherwise regularly scheduled intervals, or (2) the request would require data compilation, extraction, or programming to produce the record. (Gov. Code Sec. 6253.9(b)). The transfer of gathered electronic records onto CD, DVD or flash drive typically costs \$10.00 each. An invoice will accompany your records when completed.
- Note: For further information, please refer to the District's Guidelines for Implementing the California Public Records Act. The Guidelines are available in the lobby of the District Headquarters or on the District's web site at [www.aqmd.gov](http://www.aqmd.gov).
- Note: If you have questions pertaining to the submittal of a Public Records Act request, you may contact the Public Records Unit, (909) 396-3700, Tuesday through Friday, 7:00 a.m. to 5:30 p.m. Our Fax number is (909) 396-3330. Our email address is [PublicRecordsRequests@aqmd.gov](mailto:PublicRecordsRequests@aqmd.gov).



## PUBLIC RECORDS REQUEST FORM

## Request Information (For Office Use Only)

Date Stored	Time Stored
Public Record Request Nbr	Public Record Request Tracking Nbr 121240

## Attention Requestor

Please fill out this form completely. You may include an attachment to the form, if necessary.

## Requestor Information

Requestor Name Shannon Castagno	Requestor Address 1521 Beaver Tan Court
Requestor Company Environmental Support Services	Requestor City Wake Forest
Requestor Email* SHANNON@ENVIRONMENTALSUPPORTSERVICES.COM	Requestor State NC
Requestor Phone	Requestor Zip Code

## Type of Requested Record(s).

REQUESTED RECORDS. **Please be as specific as possible in describing the records you are seeking.** The more specific you are, the easier it will be to determine if such records exist in District files. Please contact the Public Records Unit if you need assistance in identifying District records.

**Note: Permits to Operate, Equipment Lists, Notices of Violation, Notices to Comply, and Emissions Summaries are available through SCAQMD's FIND page at <http://www3.aqmd.gov/webappl/fim/prog/search.aspx> (you need to copy and paste this link into your browser).**

Please Enter a description of the records you are requesting here: \*

Applications (APPLS), Complaints, Permits to Operate (P/O), Site Inspection Reports (I/R), Equipment List Report (EQL), Emissions Summary, Notices of Violation (NOV), Notices to Comply (N/C)

## Time Period of Documents Requested

Start Date* 1/1/1900	End Date* 5/2/2022
-------------------------	-----------------------

## Requested Facility or Site Information (if applicable)

Note: You may only include one Facility or Site per Form.

Facility ID (if known)	Address 24512 Pioneer Avenue
Facility Name (if known)	City San Bernardino
	Zip Code

## Requested Application or Permit List. (if applicable)

Please click the Add Button to the right to enter a Application/Permit Number

## Authorization Letter Attachment (0)

Authorization Letter

Note: Please use the above button for attaching an Authorization Letter from the facility to release confidential information for your public records request.

## Supplemental Attachments (0)

Supplemental Documents

Note: Please use the above button for attaching additional documents that will help define your public records request.

**Also Note: You MUST press the "Submit Your Public Records Request" button to complete this form otherwise the form will be automatically deleted!**

**INSTRUCTIONS FOR REQUESTING RECORDS**

(California Public Records Act, Govt. Code Sections 6250-6276.48)

1. In order to expedite your request, please fill out the form completely. Requests may also be submitted by phone at (909) 396-3700, by facsimile to (909) 396-3330, or by email to [PublicRecordsRequests@aqmd.gov](mailto:PublicRecordsRequests@aqmd.gov).
  2. Requests must be for records prepared, owned, used, or retained by the District (Gov. Code Sec. 6252(e)). Requests should be for clearly identifiable records. The District is not required to create a new record in response to a request. The District will assist the requestor in making a request that describes reasonably identifiable records (Gov. Code Sec. 6253.1). Documents will not be provided if disclosure would infringe upon a copyright, trade secret, or is otherwise exempt in accordance with state law.
  3. A search for facility records can only be conducted by one or all of the following:
    - a) Facility Name, Address, or Identification Number
    - b) Facility Application Number, or Permit to Operate Number; or
    - c) Facility Notice of Violation/Notice to Comply Number.
  4. You will be notified within ten (10) days whether your request seeks copies of disclosable public records prepared, owned, used, or retained by this agency. In some cases, the District may need an additional 14 days to respond. If so, you will be notified in writing. You will also be provided an estimated date of when the records will be made available.
  5. Communications regarding your request, and any records, will be provided by email, unless specified otherwise.
  6. If the search for records finds the records voluminous, you will be notified of the approximate number of pages and/or length of time it will take to process your request.
  7. If the records you requested have been marked confidential by the source of the record, you will be notified and given the option of continuing with the District's Trade Secret process.
  8. If your request is to review records, rather than receive copies, the District will notify you once the records are gathered, and arrangements will be made for your review.
  9. The charge for the direct cost of duplication is as follows: Paper Copies, \$0.15/page each over 10 pages (first 10 pages are free); Copied CD's or flash drives, no charge; and Copied Audio Tapes, \$5.00 each. After a preliminary estimate, advance payment may be required.
  10. If the request is for information in an electronic format, the requestor shall bear the cost of producing a copy of the record, including the cost to construct the record and the cost of programming and computer services necessary to produce a copy of the record, when either of the following applies: (1) the District would be required to produce a copy of an electronic record and the record is one that is produced only at otherwise regularly scheduled intervals, or (2) the request would require data compilation, extraction, or programming to produce the record. (Gov. Code Sec. 6253.9(b)). The transfer of gathered electronic records onto CD, DVD or flash drive typically costs \$10.00 each. An invoice will accompany your records when completed.
- Note: For further information, please refer to the District's Guidelines for Implementing the California Public Records Act. The Guidelines are available in the lobby of the District Headquarters or on the District's web site at [www.aqmd.gov](http://www.aqmd.gov).
- Note: If you have questions pertaining to the submittal of a Public Records Act request, you may contact the Public Records Unit, (909) 396-3700, Tuesday through Friday, 7:00 a.m. to 5:30 p.m. Our Fax number is (909) 396-3330. Our email address is [PublicRecordsRequests@aqmd.gov](mailto:PublicRecordsRequests@aqmd.gov).



## PUBLIC RECORDS REQUEST FORM

## Request Information (For Office Use Only)

Date Stored	Time Stored
Public Record Request Nbr	Public Record Request Tracking Nbr 121241

## Attention Requestor

Please fill out this form completely. You may include an attachment to the form, if necessary.

## Requestor Information

Requestor Name Shannon Castagno	Requestor Address 1521 Beaver Tan Court
Requestor Company Environmental Support Services	Requestor City Wake Forest
Requestor Email* SHANNON@ENVIRONMENTALSUPPORTSERVICES.COM	Requestor State NC
Requestor Phone	Requestor Zip Code

## Type of Requested Record(s).

REQUESTED RECORDS. **Please be as specific as possible in describing the records you are seeking.** The more specific you are, the easier it will be to determine if such records exist in District files. Please contact the Public Records Unit if you need assistance in identifying District records.

**Note: Permits to Operate, Equipment Lists, Notices of Violation, Notices to Comply, and Emissions Summaries are available through SCAQMD's FIND page at <http://www3.aqmd.gov/webappl/fim/prog/search.aspx> (you need to copy and paste this link into your browser).**

Please Enter a description of the records you are requesting here: \*

Applications (APPLS), Complaints, Permits to Operate (P/O), Site Inspection Reports (I/R), Equipment List Report (EQL), Emissions Summary, Notices of Violation (NOV), Notices to Comply (N/C)

## Time Period of Documents Requested

Start Date* 1/1/1900	End Date* 5/2/2022
-------------------------	-----------------------

## Requested Facility or Site Information (if applicable)

Note: You may only include one Facility or Site per Form.

Facility ID (if known)	Address 788 East Orange Show Road	
Facility Name (if known)	City San Bernardino	Zip Code

## Requested Application or Permit List. (if applicable)

Please click the Add Button to the right to enter a Application/Permit Number

## Authorization Letter Attachment (0)

Authorization Letter

Note: Please use the above button for attaching an Authorization Letter from the facility to release confidential information for your public records request.

## Supplemental Attachments (0)

Supplemental Documents

Note: Please use the above button for attaching additional documents that will help define your public records request.

**Also Note: You MUST press the "Submit Your Public Records Request" button to complete this form otherwise the form will be automatically deleted!**

**INSTRUCTIONS FOR REQUESTING RECORDS**

(California Public Records Act, Govt. Code Sections 6250-6276.48)

1. In order to expedite your request, please fill out the form completely. Requests may also be submitted by phone at (909) 396-3700, by facsimile to (909) 396-3330, or by email to [PublicRecordsRequests@aqmd.gov](mailto:PublicRecordsRequests@aqmd.gov).
  2. Requests must be for records prepared, owned, used, or retained by the District (Gov. Code Sec. 6252(e)). Requests should be for clearly identifiable records. The District is not required to create a new record in response to a request. The District will assist the requestor in making a request that describes reasonably identifiable records (Gov. Code Sec. 6253.1). Documents will not be provided if disclosure would infringe upon a copyright, trade secret, or is otherwise exempt in accordance with state law.
  3. A search for facility records can only be conducted by one or all of the following:
    - a) Facility Name, Address, or Identification Number
    - b) Facility Application Number, or Permit to Operate Number; or
    - c) Facility Notice of Violation/Notice to Comply Number.
  4. You will be notified within ten (10) days whether your request seeks copies of disclosable public records prepared, owned, used, or retained by this agency. In some cases, the District may need an additional 14 days to respond. If so, you will be notified in writing. You will also be provided an estimated date of when the records will be made available.
  5. Communications regarding your request, and any records, will be provided by email, unless specified otherwise.
  6. If the search for records finds the records voluminous, you will be notified of the approximate number of pages and/or length of time it will take to process your request.
  7. If the records you requested have been marked confidential by the source of the record, you will be notified and given the option of continuing with the District's Trade Secret process.
  8. If your request is to review records, rather than receive copies, the District will notify you once the records are gathered, and arrangements will be made for your review.
  9. The charge for the direct cost of duplication is as follows: Paper Copies, \$0.15/page each over 10 pages (first 10 pages are free); Copied CD's or flash drives, no charge; and Copied Audio Tapes, \$5.00 each. After a preliminary estimate, advance payment may be required.
  10. If the request is for information in an electronic format, the requestor shall bear the cost of producing a copy of the record, including the cost to construct the record and the cost of programming and computer services necessary to produce a copy of the record, when either of the following applies: (1) the District would be required to produce a copy of an electronic record and the record is one that is produced only at otherwise regularly scheduled intervals, or (2) the request would require data compilation, extraction, or programming to produce the record. (Gov. Code Sec. 6253.9(b)). The transfer of gathered electronic records onto CD, DVD or flash drive typically costs \$10.00 each. An invoice will accompany your records when completed.
- Note: For further information, please refer to the District's Guidelines for Implementing the California Public Records Act. The Guidelines are available in the lobby of the District Headquarters or on the District's web site at [www.aqmd.gov](http://www.aqmd.gov).
- Note: If you have questions pertaining to the submittal of a Public Records Act request, you may contact the Public Records Unit, (909) 396-3700, Tuesday through Friday, 7:00 a.m. to 5:30 p.m. Our Fax number is (909) 396-3330. Our email address is [PublicRecordsRequests@aqmd.gov](mailto:PublicRecordsRequests@aqmd.gov).

**From:** mcard@aqmd.gov  
**Sent:** Thursday, May 5, 2022 3:02 PM  
**To:** shannon environmentalsupportservices.com  
**Cc:** ob\_pr\_support\_docs@aqmd.gov  
**Subject:** SCAQMD Public Records Request# 1411784, -- Completion Letter  
**Attachments:** ATT00001.tif



Shannon Castagno  
Environmental Support Services  
1521 Beaver Tan  
Wake Forest, Nc 27587

**Ref:** Request for Records; Control No. **1411784**, Received 5/3/2022

**RE:** APPL'S, P/O'S, EQL'S, NOV'S, N/C'S, COMPLAINTS, I/R'S & EMISSION SUM FOR 695, 707, 715, 755, 787, 807, 823 & 867 E NORMAN RD, SAN BERNARDINO, CA, FROM 1/1/1900-5/2/2022.

After a thorough search of this agency's records:

NO REQUESTED RECORDS WERE FOUND FOR THE ABOVE REFERENCED FACILITY OR FACILITY SITE.

Should you have any questions or need additional information, please do not hesitate to contact me at (909) 396-3700, Tuesday through Friday, between the hours of **8:00 a.m.** and **4:30 p.m.**

Sincerely,

Michelle Card  
For Colleen Paine  
Public Records Coordinator  
Information Management

**From:** mcard@aqmd.gov  
**Sent:** Thursday, May 5, 2022 3:03 PM  
**To:** shannon environmentalsupportservices.com  
**Cc:** ob\_pr\_support\_docs@aqmd.gov  
**Subject:** SCAQMD Public Records Request# 1411785, -- Completion Letter  
**Attachments:** ATT00001.tif



Shannon Castagno  
Environmental Support Services  
1521 Beaver Tan  
Wake Forest, Nc 27587

**Ref:** Request for Records; Control No. **1411785**, Received 5/3/2022

**RE:** APPL'S, P/O'S, EQL'S, NOV'S, N/C'S, COMPLAINTS, I/R'S & EMISSION SUM FOR 24512 PIONEER AVE, SAN BERNARDINO, CA,

After a thorough search of this agency's records:

NO REQUESTED RECORDS WERE FOUND FOR THE ABOVE REFERENCED FACILITY OR FACILITY SITE.

Should you have any questions or need additional information, please do not hesitate to contact me at (909) 396-3700, Tuesday through Friday, between the hours of **8:00 a.m.** and **4:30 p.m.**

Sincerely,

Michelle Card  
For Colleen Paine  
Public Records Coordinator  
Information Management



**From:** mcard@aqmd.gov  
**Sent:** Thursday, May 5, 2022 3:05 PM  
**To:** shannon environmentalsupportservices.com  
**Cc:** ob\_pr\_support\_docs@aqmd.gov  
**Subject:** SCAQMD Public Records Request# 1411786, -- Completion Letter



Shannon Castagno  
Environmental Support Services  
1521 Beaver Tan  
Wake Forest, Nc 27587

**Ref:** Request for Records; Control No. **1411786**, Received 5/3/2022

**RE:** APPL'S, P/O'S, EQL'S, NOV'S, N/C'S, COMPLAINTS, I/R'S & EMISSION SUM FOR 788 E ORANGE SHOW RD, SAN BERNARDINO, CA, FROM 1/1/1900-5/2/2022.

After a thorough search of this agency's records:

NO REQUESTED RECORDS WERE FOUND FOR THE ABOVE REFERENCED FACILITY OR FACILITY SITE.

Should you have any questions or need additional information, please do not hesitate to contact me at (909) 396-3700, Tuesday through Friday, between the hours of **8:00 a.m.** and **4:30 p.m.**

Sincerely,

Michelle Card  
For Colleen Paine  
Public Records Coordinator  
Information Management

## **Appendix J**

Request for Records Search to the  
Regional Water Quality Control Board – Santa Ana Region and  
Response Obtained from that Agency



Est. 1988

# *Environmental Support Services*

Environmental Research & Due Diligence Compliance

1521 Beaver Tan Court | Wake Forest, NC 27587

P) 949.429.3564 | F) 949.429.3563 | E) Shannon@EnvironmentalSupportServices.com

www.EnvironmentalSupportServices.com | EIN# 83-0533710

---

May 2, 2022

Regional Water Quality Control Board  
Santa Ana Region  
3737 Main Street, Ste 500  
Riverside, CA 92501

Attention: LUST/WIP/SLIC/Site Mitigation Divisions

Dear Public Records Request,

Please check for any files/information on the following site:

Site: 695, 707, 715, 755, 787, 807, 823 & 867 East Norman Road, 24512 Pioneer Avenue and  
788 East Orange Show Road  
APNs 028019202, 028019220, 028019219, 028019206, 028019207, 028020207, 028020211, 028020209,  
028019213, 028019210, 028020208, 028019209, 028019208, 028019205, 028019204, 028019212 &  
028019211  
San Bernardino, CA 92408  
(See Attached Map)

I would like to set up an appointment to review this file **as soon as possible**. Anything you can do to expedite this request would be greatly appreciated. Please call me at (949) 429-3564. Thanks!

Sincerely,  
**Environmental Support Services**

Shannon Castagno

Project Manager

[Shannon@EnvironmentalSupportServices.com](mailto:Shannon@EnvironmentalSupportServices.com)

**From:** WB-RB8-FileReview8 <FileReview8@waterboards.ca.gov>  
**Sent:** Thursday, May 5, 2022 1:04 PM  
**To:** shannon environmentalsupportservices.com  
**Subject:** RE: New Public Records Request

Good morning,

After careful review of our records, we show we have no files for the following site(s):

**695, 707, 715, 755, 787, 807, 823 & 867 East Norman Road**

**24512 Pioneer Avenue**

**788 East Orange Show Road**

**Unfortunately, we do not use APN numbers or cross streets to maintain our files. We only use facility names and/or physical address numbers to locate files. If you can provide a numerical address or facility name, we can carry out your request.**

If we can be of further assistance, please do not hesitate to contact us again.

Thank you,  
File Review Desk  
3737 Main St. Suite 500  
Riverside, CA 92501

---

**From:** shannon environmentalsupportservices.com <shannon@environmentalsupportservices.com>  
**Sent:** Monday, May 2, 2022 9:07 AM  
**To:** WB-RB8-FileReview8 <FileReview8@waterboards.ca.gov>  
**Subject:** New Public Records Request

**EXTERNAL:**



*Est. 1988*

## ***Environmental Support Services***

Environmental Research & Due Diligence Compliance

1521 Beaver Tan Court | Wake Forest, NC 27587

P) 949.429.3564 | F) 949.429.3563 | E) Shannon@EnvironmentalSupportServices.com

www.EnvironmentalSupportServices.com | EIN# 83-0533710

---

May 2, 2022

Regional Water Quality Control Board  
Santa Ana Region  
3737 Main Street, Ste 500  
Riverside, CA 92501

Attention: LUST/WIP/SLIC/Site Mitigation Divisions

Dear Public Records Request,


Please check for any files/information on the following site:

Site: 695, 707, 715, 755, 787, 807, 823 & 867 East Norman Road, 24512 Pioneer Avenue and 788 East Orange Show Road

I would like to set up an appointment to review this file **as soon as possible**. Anything you can do to expedite this request would be greatly appreciated. Please call me at (949) 429-3564. Thanks!

Sincerely,

**Environmental Support Services**



Shannon Castagno

Project Manager

[Shannon@EnvironmentalSupportServices.com](mailto:Shannon@EnvironmentalSupportServices.com)



Est. 1988

# *Environmental Support Services*

Environmental Research & Due Diligence Compliance

1521 Beaver Tan Court | Wake Forest, NC 27587

P) 949.429.3564 | F) 949.429.3563 | E) Shannon@EnvironmentalSupportServices.com

www.EnvironmentalSupportServices.com | EIN# 83-0533710

---

August 24, 2022

Project Name: San Bernardino

Geosyntec Consultants  
2355 Northside Drive, Suite 250  
San Diego, CA 92108

Attention: Jackie Hyman

Dear Ms. Hyman

Attached is the Environmental (Hazardous/Toxic Waste) Records Search Summary of the 24432 Pioneer Avenue and 648, 652, 668, 684 & 706 East Orange Show Road (“San Bernardino”) site located in San Bernardino, California. Environmental Support Services (“ESS”) received the request on August 18, 2022 (See Appendix A). Should you have any questions regarding the summary, please call.

Sincerely,

**Environmental Support Services**

Shannon Castagno

Project Manager

[Shannon@EnvironmentalSupportServices.com](mailto:Shannon@EnvironmentalSupportServices.com)

## **Records Search Summary**

Company: Geosyntec Consultants

Project Name: San Bernardino

Attention: Jackie Hyman

Street Address of Property: 24432 Pioneer Avenue and 648, 652, 668, 684 & 706 East Orange Show Road  
San Bernardino, CA 92408  
APNs 028-017-201, -204, -211, -216, -217, -220, -221 & -222

### **San Bernardino County Fire Department**

E-mailed request: 8-18-22, Contact: Public Records Section

**ESS** submitted a request for a records search concerning the San Bernardino site to the Public Records Section, with the San Bernardino County Fire Department (See Appendix B). **ESS** requested information concerning the utilization, manufacture, storage and/or discharge of hazardous materials/waste, and any information concerning previous or ongoing site investigations/remediations pertaining to hazardous materials/waste. Christina Rivera, with that department informed **ESS** on August 22, 2022 that her department had no records for 24432 Pioneer Avenue and 648, 652, 668, 684 & 706 East Orange Show Road, San Bernardino, CA (See Appendix B).

### **Department of Toxic Substances Control (DTSC) – Cypress Office**

E-mailed request: 8-18-22, Contact: Julie Chandler/Jone Barrio

Previous contacts with the DTSC have disclosed that this office only collects and stores information (such as treatment, storage and disposal of hazardous waste) concerning sites which have existing businesses, industries, etc. present. **ESS** requested that Ms. Chandler/Ms. Barrio, with the DTSC, check the file room records for any files/information concerning 24432 Pioneer Avenue and 648, 652, 668, 684 & 706 East Orange Show Road, San Bernardino, CA (See Appendix C). Ms. Barrio, with that department informed **ESS** on August 23, 2022 that her department had no files/information concerning that site (See Appendix C).

## **Department of Toxic Substances Control (DTSC) – Chatsworth Office**

E-mailed request: 8-18-22, Contact: Robert Hardison

Previous contacts with the DTSC have disclosed that this office only collects and stores information (such as treatment, storage and disposal of hazardous waste) concerning sites which have existing businesses, industries, etc. present. **ESS** requested that Mr. Castillo/Mr. Hardison, with the DTSC, check the file room records for any files/information concerning 24432 Pioneer Avenue and 648, 652, 668, 684 & 706 East Orange Show Road, San Bernardino, CA (See Appendix D). Mr. Hardison, with that department informed **ESS** on August 22, 2022 that his department had no files/information concerning that site (See Appendix D).

## **Cal Fire - Office of the State Fire Marshal**

On-line request: 8-18-22, Contact: Public Records Request

**ESS** requested that the Public Records Section, with Cal Fire - Office of the State Fire Marshal, check their records concerning the storage of hazardous materials/waste, pipelines and underground storage tanks with regards to the following: 24432 Pioneer Avenue and 648, 652, 668, 684 & 706 East Orange Show Road, San Bernardino, CA (See Appendix E) As of August 24, 2022, the Public Records Section had not completed **ESS'** request for 24432 Pioneer Avenue and 648, 652, 668, 684 & 706 East Orange Show Road, San Bernardino, CA. Should any information concerning the site surface, **ESS** will immediately forward it to Ms. Hyman at the Geosyntec Consultants office.

## **City of San Bernardino Fire Department**

On-line request: 8-18-22, Contact: Public Records Section

**ESS** requested that the Public Records Section, with the City of San Bernardino Fire Department, check their records concerning the storage of hazardous materials/waste and underground storage tanks with regards to the following: 24432 Pioneer Avenue and 648, 652, 668, 684 & 706 East Orange Show Road, San Bernardino, CA (See Appendix F). Sylvia Bautista, with that department informed **ESS** August 19, 2022 that the lead agency for sites in the City of San Bernardino would be the San Bernardino County Fire Department (See above) (See Appendix F).



### **City of San Bernardino Department of Public Works**

On-line request: 8-18-22, Contact: Public Records Section

**ESS** requested that the Public Records Section, with the City of San Bernardino Public Works Department, check their records for any information concerning industrial waste discharge permits or violations for 24432 Pioneer Avenue and 648, 652, 668, 684 & 706 East Orange Show Road, San Bernardino, CA (See Appendix G). As of August 24, 2022, the Public Records Section had not completed **ESS**' request for 24432 Pioneer Avenue and 648, 652, 668, 684 & 706 East Orange Show Road, San Bernardino, CA. Should any information concerning the site surface, **ESS** will immediately forward it to Ms. Hyman at the Geosyntec Consultants office.

### **City of San Bernardino Building Department**

On-line request: 8-18-22, Contact: Public Records Section

**ESS** requested that the Public Records Section, with the City of San Bernardino Building Department, provide the building records (all permits and certificates of occupancy) for 24432 Pioneer Avenue and 648, 652, 668, 684 & 706 East Orange Show Road, San Bernardino, CA (See Appendix H). As of August 24, 2022, the Public Records Section had not completed **ESS**' request for 24432 Pioneer Avenue and 648, 652, 668, 684 & 706 East Orange Show Road, San Bernardino, CA. Should any information concerning the site surface, **ESS** will immediately forward it to Ms. Hyman at the Geosyntec Consultants office.

### **South Coast Air Quality Management District (SCAQMD)**

On-line request: 8-18-22, Contact: Public Records Section


**ESS** submitted a search request concerning active, inactive and sold files concerning 695, 24432 Pioneer Avenue and 648, 652, 668, 684 & 706 East Orange Show Road, San Bernardino, CA to the Public Records Section at the SCAQMD (See Appendix I). As of August 24, 2022, the Public Records Section had not completed **ESS**' request for 24432 Pioneer Avenue and 648, 652, 668, 684 & 706 East Orange Show Road, San Bernardino, CA. Should any information concerning the site surface, **ESS** will immediately forward it to Ms. Hyman at the Geosyntec Consultants office.

**Regional Water Quality Control Board (RWQCB) – Santa Ana Region**

E-mailed request: 8-18-22, Contact: Public Records Section

ESS requested that the Public Records Section, with the RWQCB, provide the files for 24432 Pioneer Avenue and 648, 652, 668, 684 & 706 East Orange Show Road, San Bernardino, CA (See Appendix J). As of August 24, 2022, the Public Records Section had not completed ESS' request for 24432 Pioneer Avenue and 648, 652, 668, 684 & 706 East Orange Show Road, San Bernardino, CA. Should any information concerning the site surface, ESS will immediately forward it to Ms. Hyman at the Geosyntec Consultants office.

Records Search completed by:



---

Shannon Castagno  
Project Manager  
**Environmental Support Services**

The information provided in this report was obtained by a comprehensive examination of public records, public information and public servant communications. The degree of care performed by ESS is equivalent to that exercised by environmental companies performing similar records searches.

## **Appendix A**

### **Environmental (Hazardous/Toxic Waste) Records Search Order Form**

**From:** Jackie Hyman <JHyman@Geosyntec.com>  
**Sent:** Thursday, August 18, 2022 5:39 PM  
**To:** shannon environmentalsupportservices.com  
**Subject:** FW: Phase I Record Request - San Bernardino  
**Attachments:** San Bernardino.pdf

See attached map.

**Jackie Hyman**

**Professional**  
**Geosyntec Consultants, Inc.**  
2355 Northside Drive, Suite 250  
San Diego, CA 92108  
Office: 858.674.6559  
Mobile: 626.609.9525

[GEOSYNTEC](#) | [SIREM](#) | [SAVRON](#)

Follow Us – [LinkedIn](#) | [Twitter](#) | [Facebook](#) | [YouTube](#)

---

**From:** Jackie Hyman  
**Sent:** Thursday, August 18, 2022 2:29 PM  
**To:** shannon environmentalsupportservices.com <shannon@environmentalsupportservices.com>  
**Subject:** Phase I Record Request - San Bernardino

Hi Shannon,

Can you please submit requests for the properties at 24432 Pioneer Avenue and 648, 652, 668, 684, 706 East Orange Show Road, San Bernardino? See attached map for the parcel numbers and addresses. I know we are unlikely to have all the responses but can you please provide the report end of next week?

Project SC1256


Thanks,

**Jackie Hyman**

**Professional**  
**Geosyntec Consultants, Inc.**  
2355 Northside Drive, Suite 250  
San Diego, CA 92108  
Office: 858.674.6559  
Mobile: 626.609.9525

[GEOSYNTEC](#) | [SIREM](#) | [SAVRON](#)

Follow Us – [LinkedIn](#) | [Twitter](#) | [Facebook](#) | [YouTube](#)



APN: 028-017-211

APN: 028-017-217

APN: 028-017-222

APN: 028-017-221

APN: 028-017-201

APN: 028-017-204

APN: 028-017-220

24432 Pioneer Ave.

652 E. Orange Show Rd.

668 E. Orange Show Rd.

APN: 028-019-216

684 E. Orange Show Rd.

648 E. Orange Show Rd.

706 E. Orange Show Rd.

E Norman Rd

E Norman Rd

E Norman Rd

E Norman Rd

E Norman Rd

E Norman Rd

Lena Rd

Lena Rd

Lena Rd

Lena Rd

E Orange Show Rd

E Orange Show Rd

E Orange Show Rd

E Orange Show Rd

E Orange Show Rd



## **Appendix B**

Request for Records Search to the  
San Bernardino County Fire Department and  
Response Obtained from that Agency



**CUPA**

**San Bernardino County Fire Protection District • Hazardous Materials Division**  
 620 S. E St., San Bernardino, CA 92415-0153 • (909) 386-8468 FAX (909) 386-8460  
 hazmatrecords@sbcfire.org

**REQUEST FOR AN ENVIRONMENTAL AUDIT PHASE 1 CERTIFIED HAZARDOUS MATERIALS RECORDS SEARCH FINDING REPORT**

The main focus of a REQUEST FOR AN ENVIRONMENTAL AUDIT PHASE 1 CERTIFIED HAZARDOUS MATERIALS RECORDS SEARCH FINDING REPORT is to determine whether there exists in San Bernardino County Fire Protection District (SBCFPD) any record relating to contamination or reports of spills at a particular site. An Environmental Phase 1 Certified Hazardous Materials Records Search Finding Report should reveal whether there are any facilities at the site that are subject to current or past regulatory activity by SBCFPD, such as underground storage tanks, hazardous material handlers, hazardous waste generators, and CalARP facilities, as well as any reports of spills, incidents, complaints, or cleanup activity, which can be a useful tool in providing a history of compliance or non-compliance.

Once SBCFPD has completed its records search, an Environmental Phase 1 Certified Hazardous Materials Records Search Finding Report will be prepared and issued. Such report will detail all SBCFPD records associated with a particular site by type, date, location, and status (where applicable). All files identified in an Environmental Phase 1 Certified Hazardous Materials Records Search Finding Report can be made available for copies and/or review upon request.

If the completed records search reveals no SBCFPD record of hazardous material activity at the site, an Environmental Phase 1 Certified Hazardous Materials Records Search Finding Report will be issued, noting that “no records” were identified.

Please provide a specific site address or location description. If a situs address does not exist or cannot be found, list another type of location identifier such as Assessor Parcel Number (preferable), cross streets or intersections (e.g., NWC 5<sup>th</sup> Ave. & Main St.), and/or legal description. If possible, please attach a map to this request form.

SITE INFORMATION		
Property Owner or Business Name	Location (Site Address and/or Assessor Parcel No.) 24432 Pioneer Avenue and 648, 652, 668, 684 & 706 East Orange Show Road	City/Community <b>San Bernardino</b>

Please provide your name, the company you represent, and contact information below.

REQUESTOR INFORMATION				
NAME <b>Shannon Castagno</b>	TITLE (If individual, leave blank) <b>Project Manager</b>	COMPANY (If individual, leave blank) <b>Environmental Support Services</b>		
MAILING ADDRESS <b>1521 Beaver Tan Ct.</b>	CITY <b>Wake Forest</b>	STATE <b>NC</b>	ZIP CODE <b>27587</b>	
TELEPHONE <b>949-429-3564</b>	FAX	EMAIL ADDRESS <b>Shannon@EnvironmentalSupportServices.com</b>		

So that we may provide better service, please check one or more of the boxes below which best describe how the findings of the Env. Audit Phase 1 Certified Hazardous Materials Records Search will be used and/or your relationship to the property in question.

PURPOSE OR RELATIONSHIP TO PROPERTY	
<input checked="" type="checkbox"/> 1. Phase I site assessment or due diligence <b>AT THE SITE</b>	<input type="checkbox"/> 7. Owner or operator of the facility or property
<input type="checkbox"/> 2. Environmental professional involved with remediation <b>AT THE SITE</b>	<input type="checkbox"/> 8. Potential buyer
<input type="checkbox"/> 3. Phase I site assessment or due diligence <b>NEARBY</b>	<input type="checkbox"/> 9. Real Estate Agent, Lender, Appraiser
<input type="checkbox"/> 4. Environmental professional involved with remediation <b>NEARBY</b>	<input type="checkbox"/> 10. Pending escrow
<input type="checkbox"/> 5. Proposed School Site (1/4 mi. search for AHM)	<input type="checkbox"/> 11. Proposed redevelopment
<input type="checkbox"/> 6. Proposed Drinking Water Well	<input type="checkbox"/> 12. Legal or other reason: _____

AGENCY USE	
Phase 1 Certified Record Search Finding Report issued: ___/___/___	Reference No:
Phase 1 Certified “No Record” Finding Report issued: ___/___/___	Amount Paid:
	Receipt No.:
	Date:

**\*\* IMPORTANT –THIS PAGE MUST BE SIGNED PRIOR TO SUBMITTAL \*\***

**DISCLAIMER:** While all attempts are made to provide accurate, current, and reliable information, San Bernardino County Fire Protection District (*further referred to as SBDFPD*) recognizes the possibility of human error. Therefore, SBCFPD, its officers, employees, agents and volunteers, make no representations as to the accuracy, completeness or suitability of an Environmental Audit Phase 1 Certified Hazardous Materials Records Search Finding Report and provides an Environmental Audit Phase 1 Certified Hazardous Materials Records Search Finding Report “as is,” with no warranties, express or implied, including the implied warranty of fitness for a particular purpose. In no event shall SBCFPD be liable for any damages of any nature whatsoever, arising out of the issuance of a Certified Hazardous Materials Records Search Finding Report. SBCFPD therefore assumes no liability for damages incurred directly or indirectly as a result of any errors, omissions or discrepancies in a Certified Hazardous Materials Records Search Finding Report.

**RELEASE AND INDEMNIFICATION:** In consideration for the issuance of an Environmental Audit Phase 1 Certified Hazardous Materials Records Search Finding Report, I hereby release and forever discharge SBCFPD, its officers, employees, agents and volunteers from any and all claims, actions, losses, damages and/or liability in connection with SBCFPD’s issuance of an Environmental Audit Phase 1 Certified Hazardous Materials Records Search Finding Report, including, but not limited to, claims that may arise due to the active or passive negligence of SBCFPD, its officers, employees, agents and volunteers.

I am familiar with the provisions of California Civil Code Section 1542, which provides as follows:

"A general release does not extend to claims which the creditor does not know or suspect to exist in his or her favor at the time of executing the release, which if known by him or her must have materially affected his or her settlement with the debtor."

I hereby expressly waive any and all rights that I may have there under. I understand and acknowledge the significance and consequence of this specific waiver of California Civil Code Section 1542 and assume full responsibility for any injuries, damages, losses or liabilities that I may hereafter discover as possibly resulting from SBCFPD’s issuance of an Environmental Audit Phase 1 Certified Hazardous Materials Records Search Finding Report.

In further consideration for SBCFPD’s issuance of an Environmental Audit Phase 1 Certified Hazardous Materials Records Search Finding Report, I hereby agree, for myself, my heirs, administrators, executors and assigns, that I shall indemnify, defend (with counsel approved by County) and hold harmless SBCFPD, its officers, employees, agents and volunteers from any and all claims, demands, actions or suits arising out of or in connection with SBCFPD’s issuance of an Environmental Audit Phase 1 Certified Hazardous Materials Records Search Finding Report brought by any third party.

I have read the above terms and conditions, including the paragraphs entitled “DISCLAIMER” and “RELEASE AND INDEMNIFICATION”, and by my signature below, I affirm that I understand these terms and conditions and accept them as part of my REQUEST FOR AN ENVIRONMENTAL AUDIT PHASE 1 CERTIFIED HAZARDOUS MATERIALS RECORDS SEARCH FINDING REPORT.

I hereby request an Environmental Audit Phase 1 Certified Hazardous Materials Records Search Finding Report for the location described on Page 1 of this application.

- I am including payment of the initial fee of \$136.00, for the first hour of research, by check or money order, payable to San Bernardino County Fire Protection District, or by credit card payment taken over the phone. I understand that research exceeding one hour will be billed at the rate of \$136.00 for each additional hour spent by SBCFPD in completing this request.
- I have faxed or emailed this request and will forward payment along with the original request form within 48 hours.

REQUESTOR'S SIGNATURE	
SIGNATURE OF REQUESTOR Shannon Castagno	DATE 8/18/22





# SAN BERNARDINO COUNTY FIRE PROTECTION DISTRICT

620 South "E" Street • San Bernardino, CA 92415-0153 • (909) 386-8401 • Fax (909) 386-8460

Office of the Fire Marshal  
Hazardous Materials Division  
sbcfire.org

Daniel R. Munsey  
Fire Chief/Fire Warden

Michael A. Horton  
Fire Marshal/Deputy Fire Warden

August 22, 2022

22081802 San Bernardino RAL Environ Support Svcs

**ENVIRONMENTAL SUPPORT SERVICES  
1521 BEAVER TAN COURT  
WAKE FOREST, NC 27587**

**ATTENTION: SHANNON CASTAGNO**

**SUBJECT: CERTIFIED RECORD SEARCH FINDINGS  
24432 PIONEER AVENUE AND 652, 668, 684, 648, 706 EAST ORANGE SHOW  
ROAD, SAN BERNARDINO, CALIFORNIA  
APN #S: 0280-172-04-0000, 0280-172-20-0000, 0280-192-16-0000, 0280-172-11-0000,  
0280-172-17-0000, 0280-172-22-0000, 0280-172-21-0000, 0280-172-01-0000**

This is to confirm that the OFM Hazardous Materials Division (HMD) has searched its records for any file(s) pertaining to the subject property, as described in your request, and finds that no records exist for the above site description(s).

Records maintained by OFM-HMD date back to mid-1980's. Records searched include:

- facilities with hazardous waste generator permits, hazardous materials handler permits, underground storage tank permits, universal waste permits, tiered permits, EPCRA facilities, RMP facilities, Cal ARP facilities, and/or waste recycling generators, including inactive and/or out of business records, as well as non-permitted facility actions;
- logs of permits issued for the removal, installation, and/or modification of underground storage tanks;
- records and databases pertaining to illicit dumping, spill reports and release notifications, and complaints;
- incidents responded to by the hazardous materials emergency response team;
- and sites undergoing remediation for contaminated soil and/or groundwater.

*Christina Rivera*

**Christina Rivera**  
Office Specialist  
Office of the Fire Marshal  
Hazardous Materials Division

## BOARD OF DIRECTORS

Col. Paul Cook (Ret.)  
First District

Janice Rutherford  
Second District

Dawn Rowe  
Vice Chair, Third District

Curt Hagman  
Chairman, Fourth District

Joe Baca Jr.  
Fifth District

Leonard X. Hernandez  
Chief Executive Officer

## **Appendix C**

Request for Records Search to the  
Department of Toxic Substances Control - Cypress Office and  
Response Obtained from that Agency



Est. 1988

# *Environmental Support Services*

Environmental Research & Due Diligence Compliance

1521 Beaver Tan Court | Wake Forest, NC 27587

P) 949.429.3564 | F) 949.429.3563 | E) Shannon@EnvironmentalSupportServices.com

www.EnvironmentalSupportServices.com | EIN# 83-0533710

---

August 18, 2022

Dept of Toxic Substances Control  
Cypress Office  
5796 Corporate Avenue  
Cypress, CA 90630

Attention: Julie Johnson/Jone Barrio

Dear Julie/Jone,

Please check for any files/information on the following site:

Site: 24432 Pioneer Avenue and 648, 652, 668, 684 & 706 East Orange Show Road  
San Bernardino, CA  
APNs 028-017-201, -204, -211, -216, -217, -220, -221 & -222  
(See Attached Map)

Sincerely,

**Environmental Support Services**

Shannon Castagno

Project Manager

[Shannon@EnvironmentalSupportServices.com](mailto:Shannon@EnvironmentalSupportServices.com)



**Jared Blumenfeld**  
Secretary for  
Environmental Protection



## Department of Toxic Substances Control

Meredith Williams, Acting Director  
5796 Corporate Avenue  
Cypress, California 90630



**Gavin Newsom**  
Governor

August 23, 2022

Shannon Castagno  
Enviro Support Services  
shannon@environmentalsupportservices.com

### **PR4-081822-01**

4030, **4040, -4060 (even) Sorrento Valley Blvd., San Diego** & 24432 Pioneer Ave., & 648, 652, **668, 684** & 706 **E Orange Show Rd., San Bernardino** & 028-017-201, -204, -211, 216, -217, -220, -221 & -222: **Yes, for HWTS (Bold & underline are yes for HWTS).**

Dear Requestor:

On Aug 18, 2022, the Department of Toxic Substances Control (DTSC) received your email of Aug 18, 2022, requesting records under the Public Records Act. After a thorough review of our files, no site records were found pertaining to the sites/facilities referenced above.

DTSC Generator information: DTSC Cypress Office does not house Generator/**HWTS** Records.

DTSC's Hazardous Waste Tracking System (**HWTS**) may have records that pertain to this request. This unit tracks toxic waste generators, transporters (manifests), and disposal facilities. If you are interested in this type of information, it can be identified by accessing the HWTS database at <http://hwts.dtsc.ca.gov>

. If you are interested in retrieving detailed reports, additional charges may apply. Please contact the HWTS unit by email at [hwtsreports@dtsc.ca.gov](mailto:hwtsreports@dtsc.ca.gov) or by phone at (800) 618-6942 for further information. For copies of manifests, please send an email to [mcr@dtsc.ca.gov](mailto:mcr@dtsc.ca.gov).

A large number of our records are available on EnviroStor, an online database that provides non-confidential, public access to DTSCs data management system. It tracks our cleanup, permitting, enforcement, and investigation efforts at hazardous waste facilities and sites with known or suspected contamination issues. EnviroStor is available 24/7, 365 days a year. The data reflects the latest updates as they are entered in the system. Access it from your computer or smartphone, the local library – anywhere Internet access is available. Just go to [www.envirostor.dtsc.ca.gov](http://www.envirostor.dtsc.ca.gov). You'll find a step-by-step tour of EnviroStor under the "How to Use EnviroStor" menu on the website.

If you have any questions, would like further information regarding your request, please contact me, via email at [jone.barrio@dtsc.ca.gov](mailto:jone.barrio@dtsc.ca.gov)

Sincerely,

*Jone Barrio*

Jone Barrio - Regional Records Coordinator

## **Appendix D**

Request for Records Search to the  
Department of Toxic Substances Control - Chatsworth Office and  
Response Obtained from that Agency



Est. 1988

# *Environmental Support Services*

Environmental Research & Due Diligence Compliance

1521 Beaver Tan Court | Wake Forest, NC 27587

P) 949.429.3564 | F) 949.429.3563 | E) Shannon@EnvironmentalSupportServices.com

www.EnvironmentalSupportServices.com | EIN# 83-0533710

---

August 18, 2022

Dept of Toxic Substances Control  
Chatsworth Office  
9211 Oakdale Avenue  
Chatsworth, CA

Attention: Glenn Castillo/Robert Hardison

Dear Glenn/Robert,

Please check for any files/information on the following site:

Please check for any files/information on the following site:

Site: 24432 Pioneer Avenue and 648, 652, 668, 684 & 706 East Orange Show Road  
San Bernardino, CA  
APNs 028-017-201, -204, -211, -216, -217, -220, -221 & -222  
(See Attached Map)

Sincerely,  
**Environmental Support Services**

Shannon Castagno  
Project Manager

[Shannon@EnvironmentalSupportServices.com](mailto:Shannon@EnvironmentalSupportServices.com)



**Jared Blumenfeld**  
Secretary for  
Environmental Protection



## Department of Toxic Substances Control

Meredith Williams, Ph.D., Director  
9211 Oakdale Avenue  
Chatsworth, California 91311



**Gavin Newsom**  
Governor

August 22, 2022

Shannon Castagno  
Environmental Support Services  
[Shannon@EnvironmentalSupportServices.com](mailto:Shannon@EnvironmentalSupportServices.com)

**Public Records Request Number: PR3-081822-08**

**Locations: 24432 Pioneer Ave., San Bernardino, CA 92408  
648, 652, 668, 684 & 706 East Orange Show Road, San Bernardino, CA 92408**

**APNs: 28-017-201, -204, -211, -216, -217, -220, -221 & -222**

Dear Ms. Castagno:

On August 18, 2022, the Department of Toxic Substances Control (DTSC) received your email of the same date requesting records under the Public Records Act. After a thorough review of our files, no site records were found pertaining to the sites/facilities referenced above.

However, DTSC's Hazardous Waste Tracking System (HWTS) may have records that pertain to **684 East Orange Show Road**. This unit tracks toxic waste generators, transporters (manifests), and disposal facilities. If you are interested in this type of information, it can be identified by accessing the HWTS database at <http://hwts.dtsc.ca.gov>. If you are interested in retrieving detailed reports, additional charges may apply. Please contact the HWTS unit by email at [hwtsreports@dtsc.ca.gov](mailto:hwtsreports@dtsc.ca.gov) or by phone at (800) 618-6942 for further information. For copies of manifests, please send an email to [mcr@dtsc.ca.gov](mailto:mcr@dtsc.ca.gov).

Many of our records are available on EnviroStor, an online database that provides non-confidential, public access to DTSC's data management system. It tracks our cleanup, permitting, enforcement, and investigation efforts at hazardous waste facilities and sites with known or suspected contamination issues. EnviroStor is available 24/7, 365 days a year. The data reflects the latest updates as they are entered in the system. Access it from your computer or smartphone, the local library – anywhere Internet access is available. Just go to [www.envirostor.dtsc.ca.gov](http://www.envirostor.dtsc.ca.gov). You'll find a step-by-step tour of EnviroStor under the "How to Use EnviroStor" menu on the website.

If you have any questions or would like further information regarding your request, please contact me at 818-717-6521 or via email at [ChatsworthFileRoom@dtsc.ca.gov](mailto:ChatsworthFileRoom@dtsc.ca.gov).

Sincerely,

Robert Hardison  
Records Mgmt. Asst. Coordinator

## **Appendix E**

Request for Records Search to the  
Cal Fire – Office of the State Fire Marshal



**From:** CALFIRE PRA Records Center <calfire@govqa.us>  
**Sent:** Thursday, August 18, 2022 6:49 PM  
**To:** shannon environmentalsupportservices.com  
**Subject:** Public Records Request :: R005043-081822



---

RE: PUBLIC RECORDS REQUEST of 8/18/2022, Reference # R005043-081822

Dear Shannon Castagno,

Thank you for your interest in public records of CAL FIRE. Your request has been received and is being processed in accordance with the California Public Records Act, Government Code section 6250 et seq. Your request was received on August 18, 2022 and given the reference number R005043-081822 for tracking purposes.

Records Requested: Site: 24432 Pioneer Avenue and 648, 652, 668, 684 & 706 East Orange Show Road, San Bernardino, CA, APNs 028-017-201, -204, -211, -216, -217, -220, -221 & -222, (See Attached Map). ESS requests the following information concerning the subject site which your agency may have on file: 1. utilization, manufacture, storage, or discharge of hazardous materials/waste. 2. previous or on-going site investigations/remediations pertaining to hazardous materials/waste. 3. hazardous materials disclosures concerning the site. 4. pipelines. 5. information regarding underground storage tank present or previously found at the site. 6. Reportable Spills, Releases, Notices of Violations (NOVs) and any Environmental Reportable Issues.

Your request will be forwarded to the relevant CAL FIRE department(s) to locate the information you seek and to determine the volume and any costs that may be associated with satisfying your request. You will be contacted about the availability and/or provided with copies of the records in question. PLEASE NOTE: The California Public Records Act does not require a governmental body to create new information, to do legal research, or to answer questions.

You can monitor the progress of your request at the link below and you'll receive an email when your request has been completed.

CAL FIRE

To monitor the progress or update this request please log into [CAL FIRE Records Center](#)



## **Appendix F**

Request for Records Search to the  
City of San Bernardino Fire Department and  
Response Obtained from that Agency

**From:** San Bernardino Help Line <sanbernardino@user.govoutreach.com>  
**Sent:** Thursday, August 18, 2022 6:44 PM  
**To:** shannon environmentalsupportservices.com  
**Subject:** CRM: New Request # 6446066 [3436353437356664]

---If replying by email, enter your reply above this line---

Dear Shannon,

We appreciate the opportunity to assist you and assure you a positive experience with us.

The Problem you submitted was:

Request type: Public Records Request  
Location: 652 ORANGE SHOW RD  
Description: Site: 24432 Pioneer Avenue and 648, 652, 668, 684 & 706  
East Orange Show Road  
San Bernardino, CA  
APNs 028-017-201, -204, -211, -216, -217, -220, -221 & -222  
(See Attached Map)

ESS requests the following information concerning the subject addresses which the fire department may have on file:

1. utilization, manufacture, storage, or discharge of hazardous materials/waste.
2. previous or on-going site investigations/remediations pertaining to hazardous materials/waste.
3. hazardous materials disclosures concerning the site.
4. information regarding underground storage tank present or previously found at the site.

You may add additional information to this request by:

- 1) Replying to this email,
- 2) Signing into the system, or
- 3) Going to: <<http://user.GovOutreach.com/sanbernardino/case.php?id=6446066&access=3436353437356664>>

Thank you,  
Office of the City Manager

**From:** Sylvia Bautista <Bautista\_Sy@sbcity.org>  
**Sent:** Friday, August 19, 2022 10:41 AM  
**To:** shannon environmentalsupportservices.com  
**Cc:** Courtney Bowen; Diane Grant; Dianna Garcia; Genoveva Rocha; Perla Lopez; Telicia Lopez  
**Subject:** CPRA Response to 6446066 Caspagno, Shannon(2) 08-18-22

Dear Sir/Madam,

This letter is in response to your request for public records received on August 18, 2022, by the City of San Bernardino (“City”) pursuant to the California Public Records Act, Government Code § 6250 *et seq.* (“the Act”). You asked for the following records and information:

Site: 24432 Pioneer Avenue and 648, 652, 668, 684 & 706  
East Orange Show Road  
San Bernardino, CA  
APNs 028-017-201, -204, -211, -216, -217, -220, -221 & -222  
(See Attached Map)

ESS requests the following information concerning the subject addresses which the fire department may have on file:

1. utilization, manufacture, storage, or discharge of hazardous materials/waste.
2. previous or on-going site investigations/remediations pertaining to hazardous materials/waste.
3. hazardous materials disclosures concerning the site.
4. information regarding underground storage tank present or previously found at the site.

The City has received your request for documents pertaining to the above address. Please note any records pertaining to Fire or Hazard Material Removal or Fire Violations, you can contact the San Bernardino County Fire Department at: 620 South “E” Street, San Bernardino, CA 92415 the website <https://sbcfire.org/publicrecords/> The phone number is (909) 386-8401. Please note this is including Underground Storage Tanks (UST). Please be advised that the city will not have any of the Items 1-4 pertaining to the request provided.

Respectfully,



*Sylvia Bautista*

Records Management Specialist  
City of San Bernardino – Office of the City Clerk  
Office: 201 North “E” Street  
Mail: 290 North “D” Street  
San Bernardino, California 92401  
Direct: 909.384.5002 | x3215  
[Bautista\\_sy@sbcity.org](mailto:Bautista_sy@sbcity.org) | [www.sbcity.org](http://www.sbcity.org)

## **Appendix G**

Request for Records Search to the  
City of San Bernardino Public Works Department

**From:** San Bernardino Help Line <sanbernardino@user.govoutreach.com>  
**Sent:** Thursday, August 18, 2022 6:42 PM  
**To:** shannon environmentalsupportservices.com  
**Subject:** CRM: New Request # 6446063 [3264336662306561]

---If replying by email, enter your reply above this line---

Dear Shannon,

We appreciate the opportunity to assist you and assure you a positive experience with us.

The Problem you submitted was:

Request type: Public Records Request  
Location: 652 ORANGE SHOW RD  
Description: Site: 24432 Pioneer Avenue and 648, 652, 668, 684 & 706  
East Orange Show Road  
San Bernardino, CA  
APNs 028-017-201, -204, -211, -216, -217, -220, -221 & -222  
(See Attached Map)

ESS requests the following information concerning the subject addresses which the public works department may have on file:

1. copies of applications and permits for industrial waste discharge; and
2. copies of any and all violations concerning industrial waste discharge.

You may add additional information to this request by:

- 1) Replying to this email,
- 2) Signing into the system, or
- 3) Going to: <<http://user.GovOutreach.com/sanbernardino/case.php?id=6446063&access=3264336662306561>>

Thank you,  
Office of the City Manager

## **Appendix H**

Request for Records Search to the  
City of San Bernardino Building Department

**From:** San Bernardino Help Line <sanbernardino@user.govoutreach.com>  
**Sent:** Thursday, August 18, 2022 6:46 PM  
**To:** shannon environmentalsupportservices.com  
**Subject:** CRM: New Request # 6446070 [3238643865613335]

---If replying by email, enter your reply above this line---

Dear Shannon,

We appreciate the opportunity to assist you and assure you a positive experience with us.

The Problem you submitted was:

Request type: Public Records Request  
Location: 652 ORANGE SHOW RD  
Description: Site: 24432 Pioneer Avenue and 648, 652, 668, 684 & 706  
East Orange Show Road  
San Bernardino, CA  
APNs 028-017-201, -204, -211, -216, -217, -220, -221 & -222  
(See Attached Map)

I hereby request copies of all building permits and certificates of occupancy for the above addresses.

You may add additional information to this request by:

- 1) Replying to this email,
- 2) Signing into the system, or
- 3) Going to: <<http://user.GovOutreach.com/sanbernardino/case.php?id=6446070&access=3238643865613335>>

Thank you,  
Office of the City Manager



## **Appendix I**

Request for Records Search to the  
South Coast Air Quality Management District

**From:** PublicRecordsRequests@aqmd.gov  
**Sent:** Thursday, August 18, 2022 6:54 PM  
**To:** shannon environmentalsupportservices.com  
**Subject:** SCAQMD Public Records Request Submittal Acknowledgement



Shannon Castagno  
Environmental Support Services  
1521 Beaver Tan Court  
Wake Forest, Nc 27587

RE: Request for Records  
Request: Applications (APPLS), Complaints, Permits to Operate (P/O), Site Inspection Reports (I/R), Equipment List Report (EQL), Emissions Summary, Notices of Violation (NOV), Notices to Comply (N/C)

Facility ID:

Facility Name:

Address: 24432 PIONEER AVENUE

City: SAN BERNARDINO

Your request for records has been received by the Public Records Unit and will be assigned for processing. A Control Number will be issued for your request and should be referenced in all future communications and correspondence. **Within 10 days of our receipt of your request, we will send you an email letting you know if we have the requested records, and how long it will take to provide them. Please send any follow up emails to the staff member that sends this email, and reference the request number.**

Should you have any questions or need additional information, please do not hesitate to contact me at (909) 396-3700, Tuesday through Friday, between the hours of 8:00 a.m. 4:30 p.m.

Sincerely,

COLLEEN PAINE

For Colleen Paine  
Public Records Coordinator

1414590

**From:** PublicRecordsRequests@aqmd.gov  
**Sent:** Thursday, August 18, 2022 6:53 PM  
**To:** shannon environmentalsupportservices.com  
**Subject:** SCAQMD Public Records Request Submittal Acknowledgement



Shannon Castagno  
Environmental Support Services  
1521 Beaver Tan Court  
Wake Forest, Nc 27587

RE: Request for Records  
Request: Applications (APPLS), Complaints, Permits to Operate (P/O), Site Inspection Reports (I/R), Equipment List Report (EQL), Emissions Summary, Notices of Violation (NOV), Notices to Comply (N/C)

Facility ID:

Facility Name:

Address: 648, 652, 668, 684 & 706 EAST ORANGE SHOW ROAD

City: SAN BERNARDINO

Your request for records has been received by the Public Records Unit and will be assigned for processing. A Control Number will be issued for your request and should be referenced in all future communications and correspondence. **Within 10 days of our receipt of your request, we will send you an email letting you know if we have the requested records, and how long it will take to provide them. Please send any follow up emails to the staff member that sends this email, and reference the request number.**

Should you have any questions or need additional information, please do not hesitate to contact me at (909) 396-3700, Tuesday through Friday, between the hours of 8:00 a.m. 4:30 p.m.

Sincerely,

COLLEEN PAINE

For Colleen Paine  
Public Records Coordinator

1414588

## **Appendix J**

Request for Records Search to the  
Regional Water Quality Control Board – Santa Ana Region



Est. 1988

# *Environmental Support Services*

Environmental Research & Due Diligence Compliance

1521 Beaver Tan Court | Wake Forest, NC 27587

P) 949.429.3564 | F) 949.429.3563 | E) Shannon@EnvironmentalSupportServices.com

www.EnvironmentalSupportServices.com | EIN# 83-0533710

---

August 18, 2022

Regional Water Quality Control Board  
Santa Ana Region  
3737 Main Street, Ste 500  
Riverside, CA 92501

Attention: LUST/WIP/SLIC/Site Mitigation Divisions

Dear Public Records Request,

Please check for any files/information on the following sites:

Site: 24432 Pioneer Avenue and 648, 652, 668, 684 & 706 East Orange Show Road  
San Bernardino, CA  
APNs 028-017-201, -204, -211, -216, -217, -220, -221 & -222  
(See Attached Map)

I would like to set up an appointment to review this file **as soon as possible**. Anything you can do to expedite this request would be greatly appreciated. Please call me at (949) 429-3564. Thanks!

Sincerely,

**Environmental Support Services**

Shannon Castagno  
Project Manager

[Shannon@EnvironmentalSupportServices.com](mailto:Shannon@EnvironmentalSupportServices.com)

**From:** CALFIRE PRA Records Center <calfire@govqa.us>  
**Sent:** Thursday, August 25, 2022 4:13 PM  
**To:** shannon environmentalsupportservices.com  
**Subject:** [Records Center] Public Records Request :: R005043-081822

--- Please respond above this line ---



---

RE: PUBLIC RECORDS REQUEST of August 18, 2022, Reference # R005043-081822

Dear Shannon Castagno,

CAL FIRE received a public information request from you on August 18, 2022. Your request mentioned:

**“Site: 24432 Pioneer Avenue and 648, 652, 668, 684 & 706 East Orange Show Road, San Bernardino, CA, APNs 028-017-201, -204, -211, -216, -217, -220, -221 & -222, (See Attached Map).**

**ESS requests the following information concerning the subject site which your agency may have on file: 1. utilization, manufacture, storage, or discharge of hazardous materials/waste. 2. previous or on-going site investigations/remediations pertaining to hazardous materials/waste. 3. hazardous materials disclosures concerning the site. 4. pipelines. 5. information regarding underground storage tank present or previously found at the site. 6. Reportable Spills, Releases, Notices of Violations (NOVs) and any Environmental Reportable Issues.”**

CAL FIRE has reviewed its files and has determined there are no responsive documents to your request.

If you have any questions or wish to discuss this further, you may contact our office.

Sincerely,  
Ashley Miller  
Legal Analyst  
Sacramento - HQ - Legal Office

---

To monitor the progress or update this request please log into the [CALFIRE PRA Records Center](#)



**From:** Sylvia Bautista <Bautista\_Sy@sbcity.org>  
**Sent:** Thursday, August 25, 2022 2:18 PM  
**To:** shannon environmentalsupportservices.com  
**Cc:** Courtney Bowen; Diane Grant; Dianna Garcia; Genoveva Rocha; Perla Lopez; Telicia Lopez  
**Subject:** CPRA Response for 6446070 Caspagno, Shannon (3) 08-18-22  
**Attachments:** B0100150 668 E Orange Show Rd.pdf; B0302395 652 E Orange Show Rd.pdf; B0700174 648 E Orange Show rd.pdf; B2200829 706 E Orange Show Rd.pdf

Dear Sir/Madam,

This letter is in response to your request for public records received on August 18, 2022, by the City of San Bernardino (“City”) pursuant to the California Public Records Act, Government Code § 6250 et seq. (“the Act”). You asked to review the following:

Site: 24432 Pioneer Avenue and 648, 652, 668, 684 & 706  
East Orange Show Road  
San Bernardino, CA  
APNs 028-017-201, -204, -211, -216, -217, -220, -221 & -222  
(See Attached Map)

I hereby request copies of all building permits and certificates of occupancy for the above addresses.

The city has located documents responsive to the above request. Attached is an electronic copy of Building Permits for locations: 668 E. Orange Show Rd., 652 E. Orange Show Rd., 648 E. Orange Show Rd., and 706 E. Orange Show Rd. Please be advised that there are no other records pertaining to the other properties in question.

Please let me know if you have any questions. Thank you



*Sylvia Bautista*

Records Management Specialist  
City of San Bernardino – Office of the City Clerk  
Office: 201 North “E” Street  
Mail: 290 North “D” Street  
San Bernardino, California 92401  
Direct: 909.384.5002 | x3215  
[Bautista\\_sy@sbcity.org](mailto:Bautista_sy@sbcity.org) | [www.sbcity.org](http://www.sbcity.org)

*Expired*

025

Suite #: ??

Inspector Area: ?

Permit #: B0100150

Address: 668 E ORANGE SHOW RD  
Parcel #: 0280172010000  
Owner: PAYTON WENDELL W  
Contractor: VALLEY ROOFING COMPANY

Date Issued: 01/19/2001  
Permit Type: BLDG  
Phone #:  
Phone #: (909)795-3100

\*\*\*\*\* DESCRIPTION \*\*\*\*\*

REROOF: REMOVE EXISTING 16 SQS. AND REPLACE WITH COMP. SHINGLE

\*\*\*\*\* REPAIRS/REHAB \*\*\*\*\*

Shingles:	Roof Sheeting Number of Sqs:	0	Reroof with Comp
	16		
	Reroof with Built Up System:	0	
	Reroof with Rolled Roofing:	0	
	Reroof with Tile Roofing:	0	

????



# INSPECTION RECORD

**Post in a safe, conspicuous place at front of job. Provide street address when calling for inspection. Have plans available on job at time of inspection.**

**— Building Inspection Division —**

(909) 384-5071 - Office • (909) 384-5078 - Inspection Request  
 Hours: Monday - Thursday — 7:30 a.m. to 5:30 p.m.  
 Friday (Alternating) — 7:30 a.m. to 4:30 p.m.

**Notice to Owner: Do Not Conceal Work Until Inspected and Signed Off by the Inspector.  
 Call for final inspection of every job. This permit will expire if work is suspended or abandoned for a period of 180 days.**

CODE #	INSPECTION TYPE	DATE	INITIALS	CODE #	INSPECTION TYPE	DATE	INITIALS
<b>Structural</b>				<b>Electrical</b>			
00010	Rough Grading			00070	Temp Power Pole		
00020	Setbacks			00060	Underground Electrical		
00030	Foundation/Ftgs.			00162	UFER		
00040	Slab Grade			00160	Rough Electrical		
00080	Pool Pre-Gunite			00275	Electrical Service		
00090	Pool Pre-Plaster			00165	Misc. Electrical		
00100	Masonry & Steel (1st lift)			<b>Plumbing</b>			
00110	Masonry & Steel (2nd lift)			00050	Underground Plumbing		
00111	Masonry & Steel (3rd lift)			00220	Sewer/Sewage Disposal		
00112	Masonry & Steel (4th lift)			00230	Water Service		
00115	Roof Sheathing			00170	Rough Plumbing		
00120	Roof Covering			00260	Gas Piping/Air Test		
00130	Shear Nailing			00235	Misc. Plumbing		
00140	Framing			<b>Mechanical</b>			
00180	Insulation			00150	Rough Mechanical		
00190	Exterior Lath or Siding			00155	Misc. Mechanical		
00200	Stucco Scratch			<b>Final Inspections</b>			
00210	Stucco Brown			00310	Irrigation/Landscaping		
00240	Drywall			00410	Planning Requirements		
00150	T-Bar			00400	Engineering Dept. Final		
00125	Reroof			00420	Health Dept. Approval		
00320	Demolition			00415	Fire Dept. Approval		
00460	Misc.			00280	Final Electrical		
<b>Other</b>				00290	Final Plumbing		
00470	Mobile Home Install			00300	Final Mechanical		
00480	Awnings/Porches			00350	Final Construction		

Comments:

---



---



---



---




---



---

### Permittee Responsibility

- The project address must be visible from street, check address visibility prior to calling for inspections (UBC 502).
- City "approved" plans must be on project site, available for Building Inspectors examination (UBC 106.4). City Inspectors will not make inspection without approved plans. The project is to be built in accordance with the approved plans and applicable Code requirements (UBC 108).
- The Building Inspection Division must be called to make progress inspections (UBC 108).
- All work is to be inspected prior to covering; work covered without City Inspection must be uncovered at owner's/contractor's expense (UBC 108)
- The owner must obtain a Certificate of Occupancy from City prior to occupying the building or using the project (UBC 109).



# Development Services Department

19

**Permit Number**  
B0100150

(909) 384-5071 • Fax: (909) 384-5080 • www.san-bernardino.ca.us

300 North "D" Street, San Bernardino, CA 92418

## REROOF PERMIT

Job Address: 668 E ORANGE SHOW RD

Parcel: 0280172010000

Owner: PAYTON WENDELL W  
Address: 7241 LEEDOM DR  
HIGHLAND CA92346-5098

Contractor: VALLEY ROOFING COMPANY  
Address: 33481 ROSEMOND  
YUCAIPA, CA92399

Architect:  
Address:

Engineer:  
Address:

Status: ISSUED  
Applied: 01/19/2001  
Issued:

Phone:

Phone: (909)795-3100  
License: 494316

Phone:  
License:

Phone:  
License:

\*\*\*\*\* Building Information \*\*\*\*\*

Highwind: N

\*\*\*\*\* Description/Valuation \*\*\*\*\*

Type of Permit: REROOF: REMOVE EXISTING 16 SQS. AND REPLACE WITH COMP.  
SHINGLE

\*\*\*\*\* Fee Summary \*\*\*\*\*

Building Permit:	\$43.00	Total Fees:	\$58.50
Strong Motion Res:	\$0.50	Amount Received:	\$58.50
Strong Motion Com:	\$0.00	Balance Due:	\$0.00
Building Issuance:	\$15.00		

\*\*\*\*\* Comments \*\*\*\*\*

**EXPIRATION:** This permit shall automatically expire and become void if work is not commenced within 180 days, or if work is suspended or abandoned for a period of 180 days. DEMOLITION PERMITS SHALL EXPIRE WITHIN 90 DAYS.

**INSPECTIONS:** In order for the work authorized under this permit to be considered legal, such work must comply with all applicable codes, and all **required inspections and final approval** must be obtained. Failure to obtain inspections and final approval will result in the expiration of this permit. **For Inspections Call:** (909) 384-5078

- "Permit Form" -

FILE

PLAN-21.01/pg-1 (6/00)

# DECLARATIONS

### WORKERS' COMPENSATION DECLARATION:

I hereby affirm under penalty of perjury one of the following declarations:

I have and will maintain a certificate of consent to self-insure for workers' compensation, as provided for by section 3700 of the Labor Code, for the performance of the work for which this permit is issued.

I have and will maintain workers' compensation insurance, as required by section 3700 of the Labor Code, for the performance of the work for which this permit is issued. My workers' compensation insurance carrier and policy number are:

Carrier: State FVBS  
 Policy Number: 0768228

(This section need not be completed if the permit is valued at one hundred dollars (\$100) or less.)

I certify that in the performance of the work for which this permit is issued, I shall not employ any person in any manner so as to become subject to the workers' compensation laws of California, and agree that if I should become subject to the workers' compensation provisions of Section 3700 of the Labor Code, I shall forthwith comply with these provisions.

Applicant Signature: [Signature]

Date: 1-19-01

**WARNING: FAILURE TO SECURE WORKERS' COMPENSATION COVERAGE IS UNLAWFUL AND SHALL SUBJECT AN EMPLOYER TO CRIMINAL PENALTIES AND CIVIL FINES UP TO ONE HUNDRED THOUSAND DOLLARS (\$100,000), IN ADDITION TO THE COST OF COMPENSATION, DAMAGES AS PROVIDED FOR IN SECTION 3706 OF THE LABOR CODE, INTEREST, AND ATTORNEY'S FEES.**

### LICENSED CONTRACTORS DECLARATION:

I hereby affirm that I am licensed under provisions of Chapter 9 (commencing with Section 7000) of Division 3 of the Business and Professions Code, and my license is in full force and effect. Lic. # 495316 Class #: \_\_\_\_\_

Contractor's Signature: [Signature]

Date: 1-19-01

### CONSTRUCTION LENDING AGENCY:

I hereby affirm that there is a construction lending agency for the performance of the work for which this permit is issued. (Sec. 3097, Civil Code).

Lender's Name \_\_\_\_\_ Lender's Address \_\_\_\_\_ Date: \_\_\_\_\_

Signature: \_\_\_\_\_

### OWNER-BUILDER DECLARATION:

I hereby affirm that under penalty of perjury that I am **EXEMPT FROM THE CONTRACTORS LICENSE LAW** for the following reason (Sec. 7031.5, Business and Professions Code: Any city or county which requires a permit to construct, alter, improve, demolish, or repair any structure, prior to its issuance, also requires the applicant for such permit to file a signed statement that he or she is licensed pursuant to the provisions of the Contractors License Law (Chapter 9 (commencing with Section 7000) of Division 3 of the Business and Professions Code) or that he or she is exempt therefrom and the basis for the alleged exemption. Any violation of Section 7031.5 by any applicant for a permit subjects the applicant to a civil penalty of not more than five hundred dollars (\$500).):

I, as owner of the property, or my employees with wages as their sole compensation, **WILL DO THE WORK**, and the structure is not intended or offered for sale (Sec. 7044, Business and Professions Code: The Contractors License Law does not apply to an owner of property who builds or improves thereon, and who does such work himself or herself or through his or her own employees, provided that such improvements are not intended or offered for sale. If, however, the building or improvement is sold within one year of completion, the owner-builder will have the burden of proving that he or she did not build or improve for purpose of sale.)

I, as owner of the property, am **EXCLUSIVELY CONTRACTING WITH LICENSED CONTRACTORS** to construct the project (Sec. 7044, Business and Professions Code: The Contractors License Law does not apply to an owner of property who builds or improves thereon, and who contracts for such projects with a contractor(s) licensed pursuant to the Contractors License Law.)

I am exempt under sec. \_\_\_\_\_ Business and Professions Code for this reason: \_\_\_\_\_

Signature: \_\_\_\_\_ Date: \_\_\_\_\_

Owner ID verified by driver's license.  Yes  No Driver's License No. \_\_\_\_\_ Expires: \_\_\_\_\_

Verification of Ownership by (type of document, i.e. - property tax bill or deed): \_\_\_\_\_

### CAL-OSHA/HAZ. MAT. DECLARATION:

Will there be any excavation (5) five or more feet in depth into which a person will be required to descend?  Yes  No

Will the building/tenant space be used to store or display any hazardous materials?  Yes  No

**CERTIFICATE OF COMPLIANCE AND AUTHORIZATION OF ENTRY:** I certify that I have read this application and state that the information given is correct. I agree to comply with all state laws and city ordinances relating to building construction, and authorize representatives of the City of San Bernardino to enter upon the above-described property for inspection purposes.

Signature of Legal Owner(s) and/or Authorized Applicant: [Signature]

Date: \_\_\_\_\_

Date: 1-19-01

CODE #	INSPECTION TYPE	DATE	INITIALS	CODE #	INSPECTION TYPE	DATE	INITIALS
<b>Structural</b>				<b>Electrical</b>			
00010	Rough Grading			00070	Temp Power Pole		
00020	Setbacks			00060	Underground Electrical		
00030	Foundation/Figs.			00162	UFER		
00040	Slab Grade			00160	Rough Electrical		
00080	Pool Pre-Gunite			00275	Electrical Service		
00090	Pool Pre-Plaster			00165	Misc. Electrical		
00100	Masonry & Steel (1st lift)			<b>Plumbing</b>			
00110	Masonry & Steel (2nd lift)			00050	Underground Plumbing		
00111	Masonry & Steel (3rd lift)			00220	Sewer/Sewage Disposal		
00112	Masonry & Steel (4th lift)			00230	Water Service		
00115	Roof Sheathing			00170	Rough Plumbing		
00120	Roof Covering			00260	Gas Piping/Air Test		
00130	Shear Nailing			00235	Misc. Plumbing		
00140	Framing			<b>Mechanical</b>			
00180	Insulation			00150	Rough Mechanical		
00190	Exterior Lath or Siding			00155	Misc. Mechanical		
00200	Stucco Scratch			<b>Final Inspections</b>			
00210	Stucco Brown			00310	Irrigation/Landscaping		
00240	Drywall			00410	Planning Requirements		
00150	T-Bar			00400	Engineering Dept. Final		
00125	Reroof			00420	Health Dept. Approval		
00320	Demolition			00415	Fire Dept. Approval		
00460	Misc.			00280	Final Electrical		
<b>Other</b>				00290	Final Plumbing		
00470	Mobile Home Install			00300	Final Mechanical		
00480	Awnings/Porches			00350	Final Construction		



City of  
**San Bernardino**  
California

Print Close

Permit Number	B0302395	Address	652 E ORANGE SHOW RD
Type / Classification	REHAB	Parcel Number	0280172020000
File Date	RHAB:RES REHAB	Legal Description	TR NO 2228 VALLEY TRUCK FARMS NO 4 S 1/2 LOT 57 EX ST ***** 1-10-97 #97-009210 ST *****
Status	BLDG:Building	Valuation	\$0.00
Description	9/22/2003 FINAL 12 WINDOWS (7 ARE BEDROOM) MECHANICAL ADDED.	Fees	\$102.50
		Payments	\$102.50
		Balance	\$0.00

Relationship	Name
APPLICANT	DURAN, JOHN G

**Scheduled Inspections**

Records, 0 Total

Date	Inspection Type	Description
------	-----------------	-------------

**Completed Inspections**

Records, 9 Total

Inspection Type	Inspection Description	Date	Inspector	Status	Inspector's Comment
140	FRAMING AND VENTILATION	9/24/2003	13	Not Approved: Correction Written	CORRECTION
140	FRAMING AND VENTILATION	9/26/2003	13	Not Approved: Partial Approval	PARTIAL APPROVAL
140	FRAMING AND VENTILATION	10/2/2003	13	Approved: Approved	APPROVED
150	Rough Heating and Mechanical	10/29/2003	09	Not Approved: Correction Written	
190	LATH/STUCCO MESH	10/2/2003	13	Approved: Approved	APPROVED
300	FINAL MECHANICAL	6/17/2004	23	Not Approved: Correction Written	CORRECTION
300	FINAL MECHANICAL	6/29/2004	25	Approved: Approved	APPROVED
350	BUILDING FINAL	10/17/2003	13	Approved: Approved	APPROVED
350	BUILDING FINAL	6/29/2004	25	Approved: Approved	APPROVED

**Status**

Records, 0 Total

Apprv ID	Description	Status Date	Status	Record By	Assign to	Comment
----------	-------------	-------------	--------	-----------	-----------	---------

**Payments**

Records, 1 Total

Payment Date	Payment ID	Payment Amount	Payment Type
9/22/2003	T000024847	\$102.50	Cash

Close



City of San Bernardino  
California

Permit Number	B0700174	Address	684 E ORANGE SHOW RD
Type / Classification	REROOF	Parcel Number	0280192180000
File Date	1/17/2007	Legal Description	TRACT 2228 LOT 54 TR NO 2228 W 80 FT OF S 1/2 OF LOT 54 EX ST ***** 12/23/96 #96-468841 ST *****
Status	FINAL	Valuation	\$0.00
Description	Res:Reroof Residential BLDG:Building REROOF COMP SHINGLES (20 SQS)	Fees	\$95.50
		Payments	\$95.50
		Balance	\$0.00

Relationship	Name
APPLICANT	ORTIZ ROOFING COMPANY
CONTRACTOR	ORTIZ ROOFING COMPANY

### Scheduled Inspections

Records, 0 Total

Date	Inspection Type	Description
------	-----------------	-------------

### Completed Inspections

Records, 2 Total

Inspection Type	Inspection Description	Date	Inspector	Status	Inspector's Comment
125	REROOF	1/22/2007	15	Approved: Approved	APPROVED
350	BUILDING FINAL	1/22/2007	15	Approved: Approved	APPROVED

### Status

Records, 0 Total

Apprv ID	Description	Status Date	Status	Record By	Assign to	Comment
----------	-------------	-------------	--------	-----------	-----------	---------

### Payments

Records, 1 Total

Payment Date	Payment ID	Payment Amount	Payment Type
1/17/2007	T000051882	\$95.50	Check



City of San Bernardino  
California

Permit Number	B2200829	Address	706 E ORANGE SHOW RD
Type / Classification	BLDG	Parcel Number	0280192210000
	E:ELECTRICAL ONLY	Legal Description	TRACT NO 2228 VALLEY TRUCK FARMS NO 4 S 1/2 LOT 53 EX ST ***** 1-10-97 #97-009207 ST *****
File Date	2/16/2022	Valuation	\$1,500.00
Status	FINAL	Fees	\$168.18
Description	MPU 200Amp	Payments	\$168.18
		Balance	\$0.00

Relationship	Name
APPLICANT	A R ELECTRICAL & PLUMBING INC
CONTRACTOR	A R ELECTRICAL & PLUMBING INC

### Scheduled Inspections

Records, 0 Total

Date	Inspection Type	Description
------	-----------------	-------------

### Completed Inspections

Records, 5 Total

Inspection Type	Inspection Description	Date	Inspector	Status	Inspector's Comment
160	ROUGH ELECTRICAL	3/30/2022	Houts	Not Approved: NOT READY	
160	ROUGH ELECTRICAL	3/31/2022	Houts	Approved: Approved	
280	FINAL ELECTRICAL	3/31/2022	Houts	Approved: Approved	
350	BUILDING FINAL	3/31/2022	Houts	Approved: Approved	
814	METER RESET ELECTRICAL	3/31/2022	Houts	Approved: Approved	200 amp single phase meter

### Status

Records, 0 Total

Apprv ID	Description	Status Date	Status	Record By	Assign to	Comment
----------	-------------	-------------	--------	-----------	-----------	---------

### Payments

Records, 1 Total

Payment Date	Payment ID	Payment Amount	Payment Type
2/16/2022	T000186236	\$168.18	Credit Crd

**From:** Sylvia Bautista <Bautista\_Sy@sbcity.org>  
**Sent:** Friday, August 26, 2022 1:05 PM  
**To:** shannon environmentalsupportservices.com  
**Cc:** Courtney Bowen; Diane Grant; Dianna Garcia; Genoveva Rocha; Perla Lopez; Telicia Lopez  
**Subject:** CPRA Response for 6446063 Caspagno, Shannon (1) 08-18-22

Dear Sir/Madam,

This letter is in response to your request for public records received on August 18, 2022, by the City of San Bernardino (“City”) pursuant to the California Public Records Act, Government Code § 6250 et seq. (“the Act”). You asked to review the following:

Site: 24432 Pioneer Avenue and 648, 652, 668, 684 & 706  
East Orange Show Road  
San Bernardino, CA  
APNs 028-017-201, -204, -211, -216, -217, -220, -221 & -222  
(See Attached Map)

ESS requests the following information concerning the subject addresses which the public works department may have on file:

1. copies of applications and permits for industrial waste discharge; and
2. copies of any and all violations concerning industrial waste discharge.

Please be advised that the City of San Bernardino, at this time, does not have any responsive records pertaining to the location in question: : 24432 Pioneer Avenue and 648, 652, 668, 684 & 706 East Orange Show Road, San Bernardino, CA and APNs 028-017-201, -204, -211, -216, -217, -220, -221 & -222. Please be advised that any waste discharge please check with the County of San Bernardino.

[San Bernardino County - Official Website \(sbcounty.gov\)](http://www.sbcounty.gov)

Phone: 855-732-2575

San Bernardino Waste Public Works,

<http://www.sbcounty.gov/wsd/>

Please let us know if you have any further questions. Thank you.



*Sylvia Bautista*

Records Management Specialist  
City of San Bernardino – Office of the City Clerk  
Office: 201 North “E” Street  
Mail: 290 North “D” Street  
San Bernardino, California 92401  
Direct: 909.384.5002 | x3215  
[Bautista\\_sy@sbcity.org](mailto:Bautista_sy@sbcity.org) | [www.sbcity.org](http://www.sbcity.org)

**From:** WB-RB8-FileReview8 <FileReview8@waterboards.ca.gov>  
**Sent:** Thursday, August 25, 2022 2:35 PM  
**To:** shannon environmentalsupportservices.com  
**Subject:** RE: New Public Records Request

Good morning,

After careful review of our records, we show we have no files for the following site(s):

**24432 Pioneer Avenue  
648, 652, 668, 684 & 706 East Orange Show Road  
In San Bernardino**

Unfortunately, we do not use APN numbers or cross streets to maintain our files. We only use facility names and/or physical address numbers to locate files. If you can provide a numerical address or facility name, we can carry out your request.

If we can be of further assistance, please do not hesitate to contact us again.

Thank you,  
File Review Desk  
3737 Main St. Suite 500  
Riverside, CA 92501

---

**From:** shannon environmentalsupportservices.com <shannon@environmentalsupportservices.com>  
**Sent:** Thursday, August 18, 2022 3:35 PM  
**To:** WB-RB8-FileReview8 <FileReview8@waterboards.ca.gov>  
**Subject:** New Public Records Request

**EXTERNAL:**



*Est. 1988*

## *Environmental Support Services*

Environmental Research & Due Diligence Compliance

1521 Beaver Tan Court | Wake Forest, NC 27587

P) 949.429.3564 | F) 949.429.3563 | E) Shannon@EnvironmentalSupportServices.com

www.EnvironmentalSupportServices.com | EIN# 83-0533710

August 18, 2022

Regional Water Quality Control Board  
Santa Ana Region  
3737 Main Street, Ste 500



Riverside, CA 92501

Attention: LUST/WIP/SLIC/Site Mitigation Divisions

Dear Public Records Request,

Please check for any files/information on the following sites:

Site: 24432 Pioneer Avenue and 648, 652, 668, 684 & 706 East Orange Show Road  
San Bernardino, CA  
APNs 028-017-201, -204, -211, -216, -217, -220, -221 & -222  
(See Attached Map)

I would like to set up an appointment to review this file **as soon as possible**. Anything you can do to expedite this request would be greatly appreciated. Please call me at (949) 429-3564. Thanks!

Sincerely,  
**Support Services**

Shannon Castagno  
Project Manager  
[Shannon@EnvironmentalSupportServices.com](mailto:Shannon@EnvironmentalSupportServices.com)

APPENDIX E  
Site Visit Photographs

**GEOSYNTEC CONSULTANTS**  
**Photographic Record**

**Client:** Hillwood Enterprises, L.P

**Project Number:** SC1256

**Site Name:** Gateway South Building 9 Assemblage

**Site Location:** San Bernardino, California 92408

**Photograph 1**

**Date:** 09 May 2022

**Direction:** South

**Comments:** View of the front residential property at 867 Norman Road. A modular office is visible in the background.



**Photograph 2**

**Date:** 09 May 2022

**Direction:** South

**Comments:** View of a manufactured office building occupied by Geerlings Heavy Equipment Rental located on the south portion of the 867 Norman Road property.



**GEOSYNTEC CONSULTANTS**  
**Photographic Record**

**Client:** Hillwood Enterprises, L.P

**Project Number:** SC1256

**Site Name:** Gateway South Building 9 Assemblage

**Site Location:** San Bernardino, California 92408

**Photograph 3**

**Date:** 09 May 2022

**Direction:** East

**Comments:** View of the equipment storage yard for Geerlings Heavy Equipment Rental at the 867 Norman Road property.



**Photograph 4**

**Date:** 09 May 2022

**Direction:** South

**Comments:** View of two 55-gallon drums of diesel engine oil at the 867 Norman Road property.



**GEOSYNTEC CONSULTANTS**  
**Photographic Record**

**Client:** Hillwood Enterprises, L.P

**Project Number:** SC1256

**Site Name:** Gateway South Building 9 Assemblage

**Site Location:** San Bernardino, California 92408

**Photograph 5**

**Date:** 09 May 2022

**Direction:** West

**Comments:** View of engine parts stored in the south portion of the 867 Norman Road property.



**Photograph 6**

**Date:** 09 May 2022

**Direction:** Northwest

**Comments:** View of construction equipment storage in the north portion of the 823 Norman Road property. Geosyntec was unable to access this property during the Site reconnaissance.



**GEOSYNTEC CONSULTANTS**  
**Photographic Record**

**Client:** Hillwood Enterprises, L.P

**Project Number:** SC1256

**Site Name:** Gateway South Building 9 Assemblage

**Site Location:** San Bernardino, California 92408

**Photograph 7**

**Date:** 09 May 2022

**Direction:** Southwest

**Comments:** View of aggregate piles of fill dirt and broken concrete located on the south portion of the 823 Norman Road property.



**Photograph 8**

**Date:** 09 May 2022

**Direction:** South

**Comments:** View of the office building and employee/customer parking lot for American Tow Group at 807 Norman Road.



**GEOSYNTEC CONSULTANTS**  
**Photographic Record**

**Client:** Hillwood Enterprises, L.P

**Project Number:** SC1256

**Site Name:** Gateway South Building 9 Assemblage

**Site Location:** San Bernardino, California 92408

**Photograph 9**

**Date:** 09 May 2022

**Direction:** North

**Comments:** View of the vehicle storage lot at American Tow Group. Staining is visible on the concrete in the foreground.



**Photograph 10**

**Date:** 09 May 2022

**Direction:** East

**Comments:** View of an unused potential wash pad located in the southern portion of the American Tow Group property. A drain was observed in the trench in the foreground. No major staining was observed, and the concrete appeared to be in good condition.



**GEOSYNTEC CONSULTANTS**  
**Photographic Record**

**Client:** Hillwood Enterprises, L.P

**Project Number:** SC1256

**Site Name:** Gateway South Building 9 Assemblage

**Site Location:** San Bernardino, California 92408

**Photograph 11**

**Date:** 09 May 2022

**Direction:** West

**Comments:** View of a cellular tower located on a vacant lot at the property identified by APN: 028-020-208.



**Photograph 12**

**Date:** 09 May 2022

**Direction:** North

**Comments:** View of the truck yard and an empty Conex box located at the properties identified by APNs: 028-019-208 and 028-019-209.





**GEOSYNTEC CONSULTANTS**  
**Photographic Record**

**Client:** Hillwood Enterprises, L.P

**Project Number:** SC1256

**Site Name:** Gateway South Building 9 Assemblage

**Site Location:** San Bernardino, California 92408

**Photograph 13**

**Date:** 09 May 2022

**Direction:** Southwest

**Comments:** View of the front residential property at 755 Norman Road.



**Photograph 14**

**Date:** 09 May 2022

**Direction:** Southwest

**Comments:** View of debris, discarded, ASTs and drums stored in the yard of 755 Norman Road.



**GEOSYNTEC CONSULTANTS**  
**Photographic Record**

**Client:** Hillwood Enterprises, L.P

**Project Number:** SC1256

**Site Name:** Gateway South Building 9 Assemblage

**Site Location:** San Bernardino, California 92408

**Photograph 15**

**Date:** 09 May 2022

**Direction:** West

**Comments:** Typical view of debris located in the yard of 755 Norman Road.



**Photograph 16**

**Date:** 09 May 2022

**Direction:** Northeast

**Comments:** View of an unlabeled AST stored on a trailer in the south portion of the yard at 755 Norman Road.



**GEOSYNTEC CONSULTANTS**  
**Photographic Record**

**Client:** Hillwood Enterprises, L.P

**Project Number:** SC1256

**Site Name:** Gateway South Building 9 Assemblage

**Site Location:** San Bernardino, California 92408

**Photograph 17**

**Date:** 09 May 2022

**Direction:** North

**Comments:** View of the maintenance canopy and typical view of storage at the 755 Norman Road property.



**Photograph 18**

**Date:** 09 May 2022

**Direction:** Southwest

**Comments:** View of a canopy for performing maintenance of vehicles at the property identified by APN: 028-192-05.



**GEOSYNTEC CONSULTANTS**  
**Photographic Record**

**Client:** Hillwood Enterprises, L.P

**Project Number:** SC1256

**Site Name:** Gateway South Building 9 Assemblage

**Site Location:** San Bernardino, California 92408

**Photograph 19**

**Date:** 09 May 2022

**Direction:** Southwest

**Comments:** View of hazardous materials storage beneath the canopy at the property identified by APN: 028-192-05. Five gallon buckets of transmission fluid and diesel engine oil were observed. Absorbent had been applied over areas with minor staining



**Photograph 20**

**Date:** 09 May 2022

**Direction:** Southeast

**Comments:** View of vehicle and trailer storage on the south side of the property identified by APN: 028-192-05.



**GEOSYNTEC CONSULTANTS**  
**Photographic Record**

**Client:** Hillwood Enterprises, L.P

**Project Number:** SC1256

**Site Name:** Gateway South Building 9 Assemblage

**Site Location:** San Bernardino, California 92408

**Photograph 21**

**Date:** 09 May 2022

**Direction:** South

**Comments:** View of the property located at the APN: 028-019-204 and occupied by a roofing contractor. This property was inaccessible during the Site reconnaissance.



**Photograph 22**

**Date:** 09 May 2022

**Direction:** North

**Comments:** View of storage on the south side of the property located at the APN: 028-019-204. This area was observed from the adjoining fence line and was inaccessible.



**GEOSYNTEC CONSULTANTS**  
**Photographic Record**

**Client:** Hillwood Enterprises, L.P

**Project Number:** SC1256

**Site Name:** Gateway South Building 9 Assemblage

**Site Location:** San Bernardino, California 92408

**Photograph 23**

**Date:** 09 May 2022

**Direction:** East

**Comments:** Typical view of manhole covers for a septic tank located on residential properties. This tank is located on the property at 755 Norman Road.



**Photograph 24**

**Date:** 09 May 2022

**Direction:** Southwest

**Comments:** View of an aboveground septic tank located on the residential property at 707 Norman Road.



**GEOSYNTEC CONSULTANTS**  
**Photographic Record**

**Client:** Hillwood Enterprises, L.P

**Project Number:** SC1256

**Site Name:** Gateway South Building 9 Assemblage

**Site Location:** San Bernardino, California 92408

**Photograph 25**

**Date:** 09 May 2022

**Direction:** South

**Comments:** View of a barricade in the south portion of the yard at 707 Norrman Road. Geosyntec did not have access to this area during the Site reconnaissance.



**Photograph 26**

**Date:** 09 May 2022

**Direction:** South

**Comments:** View of the residential home at 707 Norman Road.



**GEOSYNTEC CONSULTANTS**  
**Photographic Record**

**Client:** Hillwood Enterprises, L.P

**Project Number:** SC1256

**Site Name:** Gateway South Building 9 Assemblage

**Site Location:** San Bernardino, California 92408

**Photograph 27**

**Date:** 09 May 2022

**Direction:** South

**Comments:** View of the yard at 707 Norman Road



**Photograph 28**

**Date:** 09 May 2022

**Direction:** South

**Comments:** Typical view of the yard located south of the residence at 695 Norman Road. A large pile of vegetation and debris is visible on the left.





**GEOSYNTEC CONSULTANTS**  
**Photographic Record**

**Client:** Hillwood Enterprises, L.P

**Project Number:** SC1256

**Site Name:** Gateway South Building 9 Assemblage

**Site Location:** San Bernardino, California 92408

**Photograph 29**

**Date:** 09 May 2022

**Direction:** North

**Comments:** View of a vehicle maintenance yard at 788 Orange Show Road.



**Photograph 30**

**Date:** 09 May 2022

**Direction:** North

**Comments:** View of staining observed in the yard at 788 Orange Show Road.



**GEOSYNTEC CONSULTANTS**  
**Photographic Record**

**Client:** Hillwood Enterprises, L.P

**Project Number:** SC1256

**Site Name:** Gateway South Building 9 Assemblage

**Site Location:** San Bernardino, California 92408

**Photograph 31**

**Date:** 09 May 2022

**Direction:** N/A

**Comments:** Typical view of hazardous materials storage within the yard at 788 Orange Show Road. Containers of transmission fluid, wallpaper paste, paint, oil, degreasers were observed in several plastic baskets.



**Photograph 32**

**Date:** 09 May 2022

**Direction:** East

**Comments:** Typical view of vacant lots located at the properties identified by APNs: 028-019-211, 028-019-212 and 028-019-213. Chopped wood piles are visible in the background.



**GEOSYNTEC CONSULTANTS**  
**Photographic Record**

**Client:** Hillwood Enterprises, L.P

**Project Number:** SC1256

**Site Name:** Gateway South Building 9 Assemblage

**Site Location:** San Bernardino, California 92408

**Photograph 1**

**Date:** 05 August 2022

**Direction:** North

**Comments:** View of the front residential property 684 East Orange Show Road. The property appears to be vacant.



**Photograph 2**

**Date:** 05 August 2022

**Direction:** South

**Comments:** View of the residential property yard located at 668 East Orange Show Road.



**GEOSYNTEC CONSULTANTS**  
**Photographic Record**

**Client:** Hillwood Enterprises, L.P

**Project Number:** SC1256

**Site Name:** Gateway South Building 9 Assemblage

**Site Location:** San Bernardino, California 92408

**Photograph 3**

**Date:** 05 August 2022

**Direction:** West

**Comments:** Typical view of the residential yard located at 652 East Orange Show Road.



**Photograph 4**

**Date:** 05 August 2022

**Direction:** North

**Comments:** Significant oil stain observed in the residential yard located at 24432 Pioneer Avenue.



**GEOSYNTEC CONSULTANTS**  
**Photographic Record**

**Client:** Hillwood Enterprises, L.P

**Project Number:** SC1256

**Site Name:** Gateway South Building 9 Assemblage

**Site Location:** San Bernardino, California 92408

**Photograph 5**

**Date:** 05 August 2022

**Direction:** North

**Comments:** View of motor oil containers stored in the residential yard located at 24432 Pioneer Avenue.



**Photograph 6**

**Date:** 05 August 2022

**Direction:** Southeast

**Comments:** Photo of an empty 55 gallon stained drum located northeast of the APN: 0280-172-21.



**GEOSYNTEC CONSULTANTS**  
**Photographic Record**

**Client:** Hillwood Enterprises, L.P

**Project Number:** SC1256

**Site Name:** Gateway South Building 9 Assemblage

**Site Location:** San Bernardino, California 92408

**Photograph 7**

**Date:** 05 August 2022

**Direction:** Southeast

**Comments:** Photo of an empty 55 gallon stained drum located northwest the APN: 0280-172-21.



**Photograph 8**

**Date:** 05 August 2022

**Direction:** Southeast

**Comments:** View of a portable concrete storage tank located east of APN: 0280-172-21.



**GEOSYNTEC CONSULTANTS**  
**Photographic Record**

**Client:** Hillwood Enterprises, L.P

**Project Number:** SC1256

**Site Name:** Gateway South Building 9 Assemblage

**Site Location:** San Bernardino, California 92408

**Photograph 9**

**Date:** 05 August 2022

**Direction:** North

**Comments:** Typical view of pipe stored/disposed at APNs: 0280-172-21, 0280-172-22, and 0280-172-17.



**Photograph 10**

**Date:** 05 August 2022

**Direction:** Northeast

**Comments:** Minor oil stain on soil located west of APN: 0280-172-17.



**GEOSYNTEC CONSULTANTS**  
**Photographic Record**

**Client:** Hillwood Enterprises, L.P

**Project Number:** SC1256

**Site Name:** Gateway South Building 9 Assemblage

**Site Location:** San Bernardino, California 92408

**Photograph 11**

**Date:** 05 August 2022

**Direction:** North

**Comments:** Empty drums located north of APN: 0280-172-17.



**Photograph 12**

**Date:** 05 August 2022

**Direction:** Northeast

**Comments:** View of the yard located at 706 East Orange Show Road.





**GEOSYNTEC CONSULTANTS**  
**Photographic Record**

**Client:** Hillwood Enterprises, L.P

**Project Number:** SC1256

**Site Name:** Gateway South Building 9 Assemblage

**Site Location:** San Bernardino, California 92408

**Photograph 13**

**Date:** 05 August 2022

**Direction:** South

**Comments:** View of the yard located at 706 East Orange Show Road.



**Photograph 14**

**Date:** 05 August 2022

**Direction:** Southwest

**Comments:** View of the yard located at 706 East Orange Show Road.



**APPENDIX F**  
**Soil Sample Analytical Data**

**Table 1 - Summary of Analytical Results  
Phase II Environmental Site Assessment  
Gateway South Building 9 Assemblage  
San Bernardino, California**

Constituent	Units	RL	Screening Level <sup>1</sup>	Sample Identification														
				SP1-S	SP2-E	SP3-N	SP4-W	HA-1	HA-2	HA-3	HA-4	HA-5	HA4-220805	EX-N-220805	EX-S-220805	EX-E-220805	EX-W-220805	EX-220805
				Sample Date	7/8/2022	7/8/2022	7/8/2022	7/8/2022	7/8/2022	7/8/2022	7/8/2022	7/8/2022	7/8/2022	7/8/2022	8/5/2022	8/5/2022	8/5/2022	8/5/2022
<b>Total Petroleum Hydrocarbons (TPH); EPA Method 8015M*</b>																		
C10-C28 (DRO)	mg/kg	10	1,200	460	640	ND	ND	ND	900	13,000	290	340	2,300	29	27	ND	19	15
C28-C44 (ORO)	mg/kg	20	180,000	1,600	2,500	720	490	ND	830	5,800	180	290	1,300	ND	ND	ND	ND	ND
<b>Metals: EPA Method 6010B/7471A*</b>																		
Antimony	mg/kg	3.0	470	ND	ND	ND	ND	NE	NE	NE	NE	NE	NE	NE	NE	NE	NE	NE
Arsenic	mg/kg	1.0	12**	4.4	3.9	3.6	3.9	NE	NE	NE	NE	NE	NE	NE	NE	NE	NE	NE
Barium	mg/kg	1.0	220,000	100	68	80	88	NE	NE	NE	NE	NE	NE	NE	NE	NE	NE	NE
Chromium	mg/kg	1.0	1,800,000	16	99	22	24	NE	NE	NE	NE	NE	NE	NE	NE	NE	NE	NE
Cobalt	mg/kg	0.5	350	7.8	4.8	8.2	9.1	NE	NE	NE	NE	NE	NE	NE	NE	NE	NE	NE
Copper	mg/kg	1.0	47,000	20	16	21	23	NE	NE	NE	NE	NE	NE	NE	NE	NE	NE	NE
Lead	mg/kg	1.0	320	11	12	7.9	8.8	NE	NE	NE	NE	NE	NE	NE	NE	NE	NE	NE
Molybdenum	mg/kg	1.0	5,800	ND	1.6	ND	ND	NE	NE	NE	NE	NE	NE	NE	NE	NE	NE	NE
Nickel	mg/kg	1.0	11,000	15	11	11	15	NE	NE	NE	NE	NE	NE	NE	NE	NE	NE	NE
Vanadium	mg/kg	1.0	5,800	37	66	50	55	NE	NE	NE	NE	NE	NE	NE	NE	NE	NE	NE
Zinc	mg/kg	5.0	350,000	54	44	44	51	NE	NE	NE	NE	NE	NE	NE	NE	NE	NE	NE

Notes

\* Only constituents with detectable concentrations above the laboratory Reporting Limit (RL) are reported.

mg/kg = milligram per kilogram ND = Non Detect NE = Not Established

\*\* DTSC acknowledges background concentrations of arsenic in California are as high as 12 mg/kg.

1 - Screening Levels consist of EPA Regional Screening Levels (RSLs) for Industrial Soil; Summary Table (TR=1E-06, HQ=1) May 2022; California Department of Toxic Substances Control Screening Levels for Industrial Soil (DTSC SLs, June 2020); or San Francisco Regional Water Quality Control Board (SFRWQCB), Environmental Screening Levels (ESLs); Commercial/Industrial Shallow Soil Exposure, 2019 (Rev. 2).



**ENTHALPY**  
ANALYTICAL

Enthalpy Analytical  
931 West Barkley Ave  
Orange, CA 92868  
(714) 771-6900

enthalpy.com

Lab Job Number: 465469  
Report Level: II  
Report Date: 07/29/2022

**Analytical Report** *prepared for:*

Jackie Hyman  
GeoSyntec Consultants San Diego  
2355 Northside Drive  
Suite 250  
San Diego, CA 92108

Location: GWS-9

*Authorized for release by:*

Patty Mata, Project Manager  
[patty.mata@enthalpy.com](mailto:patty.mata@enthalpy.com)

This data package has been reviewed for technical correctness and completeness. Release of this data has been authorized by the Laboratory Manager or the Manager's designee, as verified by the above signature which applies to this PDF file as well as any associated electronic data deliverable files. The results contained in this report meet all requirements of NELAP and pertain only to those samples which were submitted for analysis. This report may be reproduced only in its entirety.

CA ELAP# 1338, NELAP# 4038, SCAQMD LAP# 18LA0518, LACSD ID# 10105

## Sample Summary

---

Jackie Hyman  
GeoSyntec Consultants San Diego  
2355 Northside Drive  
Suite 250  
San Diego, CA 92108

Lab Job #: 465469  
Location: GWS-9  
Date Received: 07/08/22

---

Sample ID	Lab ID	Collected	Matrix
SP1-S	465469-001	07/08/22 11:30	Soil
SP2-E	465469-002	07/08/22 11:25	Soil
SP-3N	465469-003	07/08/22 11:22	Soil
SP-4W	465469-004	07/08/22 11:20	Soil
HA-1	465469-005	07/08/22 12:05	Soil
HA-2	465469-006	07/08/22 12:25	Soil
HA-3	465469-007	07/08/22 12:55	Soil
HA-4	465469-008	07/08/22 13:05	Soil
HA-5	465469-009	07/08/22 13:33	Soil

## Case Narrative

---

GeoSyntec Consultants San Diego  
2355 Northside Drive  
Suite 250  
San Diego, CA 92108  
Jackie Hyman

Lab Job Number: 465469  
Location: GWS-9  
Date Received: 07/08/22

---

This data package contains sample and QC results for nine soil samples, requested for the above referenced project on 07/08/22. The samples were received cold and intact. Revised report to include additional metals results that were requested.

### **TPH-Extractables by GC (EPA 8015M):**

- Many samples were diluted due to the dark and viscous nature of the sample extracts. Extract color and/or viscosity are used as indicators of possible matrix interference. Elevated reporting limits were due to the necessary dilutions.
- No other analytical problems were encountered.

### **Pesticides (EPA 8081A):**

- SP1-S (lab # 465469-001) was diluted due to the color of the sample extract. Extract color is used as an indicator of possible matrix interference. Elevated reporting limits were due to the necessary dilution.
- SP2-E (lab # 465469-002), SP-3N (lab # 465469-003), and SP-4W (lab # 465469-004) were diluted due to the dark color of the sample extracts. Extract color is used as an indicator of possible matrix interference. Elevated reporting limits were due to the necessary dilutions.
- No other analytical problems were encountered.

### **PCBs (EPA 8082):**

- A number of samples were diluted due to the dark color of the sample extracts. Extract color is used as an indicator of possible matrix interference. Elevated reporting limits were due to the necessary dilutions.
- No other analytical problems were encountered.

### **Metals (EPA 6010B and EPA 7471A):**

- Low recoveries were observed for antimony in the MS/MSD for batch 292612; the parent sample was not a project sample, the LCS was within limits, and the associated RPD was within limits.
- Low recoveries were observed for antimony in the MS/MSD of HA-3 (lab # 465469-007); the LCS was within limits. High RPD was also observed for antimony; this analyte was not detected at or above the RL in the associated sample.
- No other analytical problems were encountered.





# ENTHALPY ANALYTICAL

## SAMPLE ACCEPTANCE CHECKLIST

**Section 1**  
 Client: Geosyntec Consultants Project: GWS9  
 Date Received: 7/8/22 Sampler's Name Present:  Yes  No


**Section 2**  
 Sample(s) received in a cooler?  Yes, How many? 1  No (skip section 2) Sample Temp (°C) (No Cooler) : \_\_\_\_\_  
 Sample Temp (°C), One from each cooler: #1: 6.4 #2: \_\_\_\_\_ #3: \_\_\_\_\_ #4: \_\_\_\_\_  
*(Acceptance range is < 6°C but not frozen (for Microbiology samples, acceptance range is < 10°C but not frozen). It is acceptable for samples collected the same day as sample receipt to have a higher temperature as long as there is evidence that cooling has begun.)*  
 Shipping Information: \_\_\_\_\_

**Section 3**  
 Was the cooler packed with:  Ice  Ice Packs  Bubble Wrap  Styrofoam  
 Paper  None  Other \_\_\_\_\_  
 Cooler Temp (°C): #1: 4.1 #2: \_\_\_\_\_ #3: \_\_\_\_\_ #4: \_\_\_\_\_

Section 4	YES	NO	N/A
Was a COC received?	<input checked="" type="checkbox"/>		
Are sample IDs present?	<input checked="" type="checkbox"/>		
Are sampling dates & times present?	<input checked="" type="checkbox"/>		
Is a relinquished signature present?	<input checked="" type="checkbox"/>		
Are the tests required clearly indicated on the COC?	<input checked="" type="checkbox"/>		
Are custody seals present?		<input checked="" type="checkbox"/>	
If custody seals are present, were they intact?			<input checked="" type="checkbox"/>
Are all samples sealed in plastic bags? (Recommended for Microbiology samples)	<input checked="" type="checkbox"/>		
Did all samples arrive intact? If no, indicate in Section 4 below.	<input checked="" type="checkbox"/>		
Did all bottle labels agree with COC? (ID, dates and times)	<input checked="" type="checkbox"/>		
Were the samples collected in the correct containers for the required tests?	<input checked="" type="checkbox"/>		
Are the containers labeled with the correct preservatives?			<input checked="" type="checkbox"/>
Is there headspace in the VOA vials greater than 5-6 mm in diameter?			<input checked="" type="checkbox"/>
Was a sufficient amount of sample submitted for the requested tests?	<input checked="" type="checkbox"/>		

**Section 5 Explanations/Comments**  
 \_\_\_\_\_  
 \_\_\_\_\_

**Section 6**  
 For discrepancies, how was the Project Manager notified?  Verbal PM Initials: \_\_\_\_\_ Date/Time \_\_\_\_\_  
 Email (email sent to/on): \_\_\_\_\_ / \_\_\_\_\_  
 Project Manager's response:  
 \_\_\_\_\_

Completed By:  Date: 7/8/22





Patty Mata <patty.mata@enthalpy.com>

**[EXTERNAL] RE: GWS-9 - Enthalpy Data (465469)**

1 message

**Jackie Hyman** <JHyman@geosyntec.com>  
To: "patty.mata@enthalpy.com" <patty.mata@enthalpy.com>

Fri, Jul 22, 2022 at 1:03 PM

Hello Patty,

Could you please run sample HA-3 for Title 22 metals?

Thanks,

**Jackie Hyman**

**Professional**

**Geosyntec Consultants, Inc.**

2355 Northside Drive, Suite 250

San Diego, CA 92108

Office: 858.674.6559

Mobile: 626.609.9525

[GEOSYNTEC](#) | [SIREM](#) | [SAVRON](#)

Follow Us – [LinkedIn](#) | [Twitter](#) | [Facebook](#) | [YouTube](#)

**From:** Patty Mata <patty.mata@enthalpy.com>  
**Sent:** Monday, July 18, 2022 5:42 PM  
**To:** Jackie Hyman <JHyman@Geosyntec.com>  
**Subject:** GWS-9 - Enthalpy Data (465469)

**CAUTION:** This email originated from outside of the organization. Do not click links or open attachments unless you recognize the sender and know the content is safe. If you have any suspicion, please confirm with the sender verbally that this email is authentic. If you suspect fraud, click "Phish Alert Report."

Hi Jackie,

## Analysis Results for 465469

Jackie Hyman  
 GeoSyntec Consultants San Diego  
 2355 Northside Drive  
 Suite 250  
 San Diego, CA 92108

Lab Job #: 465469  
 Location: GWS-9  
 Date Received: 07/08/22

**Sample ID: SP1-S                      Lab ID: 465469-001                      Collected: 07/08/22 11:30**  
**Matrix: Soil**

465469-001 Analyte	Result	Qual	Units	RL	DF	Batch	Prepared	Analyzed	Chemist
Method: EPA 6010B Prep Method: EPA 3050B									
Antimony	ND		mg/Kg	2.6	0.88	292612	07/11/22	07/12/22	KLN
Arsenic	<b>4.4</b>		mg/Kg	0.88	0.88	292612	07/11/22	07/12/22	KLN
Barium	<b>100</b>		mg/Kg	0.88	0.88	292612	07/11/22	07/12/22	KLN
Beryllium	ND		mg/Kg	0.44	0.88	292612	07/11/22	07/18/22	KLN
Cadmium	ND		mg/Kg	0.44	0.88	292612	07/11/22	07/12/22	KLN
Chromium	<b>16</b>		mg/Kg	0.88	0.88	292612	07/11/22	07/12/22	KLN
Cobalt	<b>7.8</b>		mg/Kg	0.44	0.88	292612	07/11/22	07/12/22	KLN
Copper	<b>20</b>		mg/Kg	0.88	0.88	292612	07/11/22	07/12/22	KLN
Lead	<b>11</b>		mg/Kg	0.88	0.88	292612	07/11/22	07/12/22	KLN
Molybdenum	<b>1.6</b>		mg/Kg	0.88	0.88	292612	07/11/22	07/12/22	KLN
Nickel	<b>15</b>		mg/Kg	0.88	0.88	292612	07/11/22	07/18/22	KLN
Selenium	ND		mg/Kg	2.6	0.88	292612	07/11/22	07/12/22	KLN
Silver	ND		mg/Kg	0.44	0.88	292612	07/11/22	07/12/22	KLN
Thallium	ND		mg/Kg	2.6	0.88	292612	07/11/22	07/12/22	KLN
Vanadium	<b>37</b>		mg/Kg	0.88	0.88	292612	07/11/22	07/12/22	KLN
Zinc	<b>54</b>		mg/Kg	4.4	0.88	292612	07/11/22	07/18/22	KLN
Method: EPA 7471A Prep Method: METHOD									
Mercury	ND		mg/Kg	0.14	1	292953	07/13/22	07/14/22	SBW
Method: EPA 8015M Prep Method: EPA 3580									
GRO C8-C10	ND		mg/Kg	200	20	292945	07/14/22	07/14/22	MES
DRO C10-C28	<b>460</b>		mg/Kg	200	20	292945	07/14/22	07/14/22	MES
ORO C28-C44	<b>1,600</b>		mg/Kg	400	20	292945	07/14/22	07/14/22	MES
<b>Surrogates</b>	<b>Limits</b>								
n-Triacontane		DO	%REC	70-130	20	292945	07/14/22	07/14/22	MES
Method: EPA 8081A Prep Method: EPA 3546									
alpha-BHC	ND		ug/Kg	51	10	292882	07/13/22	07/14/22	TRN
beta-BHC	ND		ug/Kg	51	10	292882	07/13/22	07/14/22	TRN
gamma-BHC	ND		ug/Kg	51	10	292882	07/13/22	07/14/22	TRN
delta-BHC	ND		ug/Kg	51	10	292882	07/13/22	07/14/22	TRN
Heptachlor	ND		ug/Kg	51	10	292882	07/13/22	07/14/22	TRN
Aldrin	ND		ug/Kg	51	10	292882	07/13/22	07/14/22	TRN

### Analysis Results for 465469

465469-001 Analyte	Result	Qual	Units	RL	DF	Batch	Prepared	Analyzed	Chemist
Heptachlor epoxide	ND		ug/Kg	51	10	292882	07/13/22	07/14/22	TRN
Endosulfan I	ND		ug/Kg	51	10	292882	07/13/22	07/14/22	TRN
Dieldrin	ND		ug/Kg	51	10	292882	07/13/22	07/14/22	TRN
4,4'-DDE	ND		ug/Kg	51	10	292882	07/13/22	07/14/22	TRN
Endrin	ND		ug/Kg	51	10	292882	07/13/22	07/14/22	TRN
Endosulfan II	ND		ug/Kg	51	10	292882	07/13/22	07/14/22	TRN
Endosulfan sulfate	ND		ug/Kg	51	10	292882	07/13/22	07/14/22	TRN
4,4'-DDD	ND		ug/Kg	51	10	292882	07/13/22	07/14/22	TRN
Endrin aldehyde	ND		ug/Kg	51	10	292882	07/13/22	07/14/22	TRN
Endrin ketone	ND		ug/Kg	51	10	292882	07/13/22	07/14/22	TRN
4,4'-DDT	ND		ug/Kg	51	10	292882	07/13/22	07/14/22	TRN
Methoxychlor	ND		ug/Kg	100	10	292882	07/13/22	07/14/22	TRN
Toxaphene	ND		ug/Kg	1,000	10	292882	07/13/22	07/14/22	TRN
Chlordane (Technical)	ND		ug/Kg	510	10	292882	07/13/22	07/14/22	TRN

Surrogates			Limits						
TCMX	DO	%REC	23-120	10	292882	07/13/22	07/14/22	TRN	
Decachlorobiphenyl	DO	%REC	24-120	10	292882	07/13/22	07/14/22	TRN	

Method: EPA 8082

Prep Method: EPA 3546

Aroclor-1016	ND		ug/Kg	100	2	292882	07/13/22	07/14/22	TRN
Aroclor-1221	ND		ug/Kg	100	2	292882	07/13/22	07/14/22	TRN
Aroclor-1232	ND		ug/Kg	100	2	292882	07/13/22	07/14/22	TRN
Aroclor-1242	ND		ug/Kg	100	2	292882	07/13/22	07/14/22	TRN
Aroclor-1248	ND		ug/Kg	100	2	292882	07/13/22	07/14/22	TRN
Aroclor-1254	ND		ug/Kg	100	2	292882	07/13/22	07/14/22	TRN
Aroclor-1260	ND		ug/Kg	100	2	292882	07/13/22	07/14/22	TRN
Aroclor-1262	ND		ug/Kg	100	2	292882	07/13/22	07/14/22	TRN
Aroclor-1268	ND		ug/Kg	100	2	292882	07/13/22	07/14/22	TRN

Surrogates			Limits						
Decachlorobiphenyl (PCB)	77%	%REC	19-121	2	292882	07/13/22	07/14/22	TRN	

## Analysis Results for 465469

<b>Sample ID: SP2-E</b>	<b>Lab ID: 465469-002</b>	<b>Collected: 07/08/22 11:25</b>
<b>Matrix: Soil</b>		

465469-002 Analyte	Result	Qual	Units	RL	DF	Batch	Prepared	Analyzed	Chemist
Method: EPA 6010B									
Prep Method: EPA 3050B									
Antimony	ND		mg/Kg	2.8	0.94	292612	07/11/22	07/12/22	KLN
Arsenic	3.9		mg/Kg	0.94	0.94	292612	07/11/22	07/12/22	KLN
Barium	68		mg/Kg	0.94	0.94	292612	07/11/22	07/12/22	KLN
Beryllium	ND		mg/Kg	0.47	0.94	292612	07/11/22	07/18/22	KLN
Cadmium	ND		mg/Kg	0.47	0.94	292612	07/11/22	07/12/22	KLN
Chromium	99		mg/Kg	0.94	0.94	292612	07/11/22	07/12/22	KLN
Cobalt	4.8		mg/Kg	0.47	0.94	292612	07/11/22	07/12/22	KLN
Copper	16		mg/Kg	0.94	0.94	292612	07/11/22	07/12/22	KLN
Lead	12		mg/Kg	0.94	0.94	292612	07/11/22	07/12/22	KLN
Molybdenum	1.6		mg/Kg	0.94	0.94	292612	07/11/22	07/12/22	KLN
Nickel	11		mg/Kg	0.94	0.94	292612	07/11/22	07/18/22	KLN
Selenium	ND		mg/Kg	2.8	0.94	292612	07/11/22	07/12/22	KLN
Silver	ND		mg/Kg	0.47	0.94	292612	07/11/22	07/12/22	KLN
Thallium	ND		mg/Kg	2.8	0.94	292612	07/11/22	07/12/22	KLN
Vanadium	66		mg/Kg	0.94	0.94	292612	07/11/22	07/12/22	KLN
Zinc	44		mg/Kg	4.7	0.94	292612	07/11/22	07/18/22	KLN
Method: EPA 7471A									
Prep Method: METHOD									
Mercury	ND		mg/Kg	0.16	1.1	292953	07/13/22	07/14/22	SBW
Method: EPA 8015M									
Prep Method: EPA 3580									
GRO C8-C10	ND		mg/Kg	200	20	292945	07/14/22	07/15/22	MES
DRO C10-C28	640		mg/Kg	200	20	292945	07/14/22	07/15/22	MES
ORO C28-C44	2,500		mg/Kg	400	20	292945	07/14/22	07/15/22	MES
<b>Surrogates</b>				<b>Limits</b>					
n-Triacontane		DO	%REC	70-130	20	292945	07/14/22	07/15/22	MES
Method: EPA 8081A									
Prep Method: EPA 3546									
alpha-BHC	ND		ug/Kg	50	10	292882	07/13/22	07/14/22	TRN
beta-BHC	ND		ug/Kg	50	10	292882	07/13/22	07/14/22	TRN
gamma-BHC	ND		ug/Kg	50	10	292882	07/13/22	07/14/22	TRN
delta-BHC	ND		ug/Kg	50	10	292882	07/13/22	07/14/22	TRN
Heptachlor	ND		ug/Kg	50	10	292882	07/13/22	07/14/22	TRN
Aldrin	ND		ug/Kg	50	10	292882	07/13/22	07/14/22	TRN
Heptachlor epoxide	ND		ug/Kg	50	10	292882	07/13/22	07/14/22	TRN
Endosulfan I	ND		ug/Kg	50	10	292882	07/13/22	07/14/22	TRN
Dieldrin	ND		ug/Kg	50	10	292882	07/13/22	07/14/22	TRN
4,4'-DDE	ND		ug/Kg	50	10	292882	07/13/22	07/14/22	TRN
Endrin	ND		ug/Kg	50	10	292882	07/13/22	07/14/22	TRN
Endosulfan II	ND		ug/Kg	50	10	292882	07/13/22	07/14/22	TRN

### Analysis Results for 465469

465469-002 Analyte	Result	Qual	Units	RL	DF	Batch	Prepared	Analyzed	Chemist
Endosulfan sulfate	ND		ug/Kg	50	10	292882	07/13/22	07/14/22	TRN
4,4'-DDD	ND		ug/Kg	50	10	292882	07/13/22	07/14/22	TRN
Endrin aldehyde	ND		ug/Kg	50	10	292882	07/13/22	07/14/22	TRN
Endrin ketone	ND		ug/Kg	50	10	292882	07/13/22	07/14/22	TRN
4,4'-DDT	ND		ug/Kg	50	10	292882	07/13/22	07/14/22	TRN
Methoxychlor	ND		ug/Kg	100	10	292882	07/13/22	07/14/22	TRN
Toxaphene	ND		ug/Kg	1,000	10	292882	07/13/22	07/14/22	TRN
Chlordane (Technical)	ND		ug/Kg	500	10	292882	07/13/22	07/14/22	TRN
<b>Surrogates</b>				<b>Limits</b>					
TCMX		DO	%REC	23-120	10	292882	07/13/22	07/14/22	TRN
Decachlorobiphenyl		DO	%REC	24-120	10	292882	07/13/22	07/14/22	TRN
Method: EPA 8082									
Prep Method: EPA 3546									
Aroclor-1016	ND		ug/Kg	100	2	292882	07/13/22	07/14/22	TRN
Aroclor-1221	ND		ug/Kg	100	2	292882	07/13/22	07/14/22	TRN
Aroclor-1232	ND		ug/Kg	100	2	292882	07/13/22	07/14/22	TRN
Aroclor-1242	ND		ug/Kg	100	2	292882	07/13/22	07/14/22	TRN
Aroclor-1248	ND		ug/Kg	100	2	292882	07/13/22	07/14/22	TRN
Aroclor-1254	ND		ug/Kg	100	2	292882	07/13/22	07/14/22	TRN
Aroclor-1260	ND		ug/Kg	100	2	292882	07/13/22	07/14/22	TRN
Aroclor-1262	ND		ug/Kg	100	2	292882	07/13/22	07/14/22	TRN
Aroclor-1268	ND		ug/Kg	100	2	292882	07/13/22	07/14/22	TRN
<b>Surrogates</b>				<b>Limits</b>					
Decachlorobiphenyl (PCB)	89%		%REC	19-121	2	292882	07/13/22	07/14/22	TRN

## Analysis Results for 465469

**Sample ID: SP-3N**
**Lab ID: 465469-003**
**Collected: 07/08/22 11:22**
**Matrix: Soil**

465469-003 Analyte	Result	Qual	Units	RL	DF	Batch	Prepared	Analyzed	Chemist
Method: EPA 6010B									
Prep Method: EPA 3050B									
Antimony	ND		mg/Kg	2.9	0.96	292612	07/11/22	07/12/22	KLN
Arsenic	<b>3.6</b>		mg/Kg	0.96	0.96	292612	07/11/22	07/12/22	KLN
Barium	<b>80</b>		mg/Kg	0.96	0.96	292612	07/11/22	07/12/22	KLN
Beryllium	ND		mg/Kg	0.48	0.96	292612	07/11/22	07/18/22	KLN
Cadmium	ND		mg/Kg	0.48	0.96	292612	07/11/22	07/12/22	KLN
Chromium	<b>22</b>		mg/Kg	0.96	0.96	292612	07/11/22	07/12/22	KLN
Cobalt	<b>8.2</b>		mg/Kg	0.48	0.96	292612	07/11/22	07/12/22	KLN
Copper	<b>21</b>		mg/Kg	0.96	0.96	292612	07/11/22	07/12/22	KLN
Lead	<b>7.9</b>		mg/Kg	0.96	0.96	292612	07/11/22	07/12/22	KLN
Molybdenum	ND		mg/Kg	0.96	0.96	292612	07/11/22	07/12/22	KLN
Nickel	<b>11</b>		mg/Kg	0.96	0.96	292612	07/11/22	07/18/22	KLN
Selenium	ND		mg/Kg	2.9	0.96	292612	07/11/22	07/12/22	KLN
Silver	ND		mg/Kg	0.48	0.96	292612	07/11/22	07/12/22	KLN
Thallium	ND		mg/Kg	2.9	0.96	292612	07/11/22	07/12/22	KLN
Vanadium	<b>50</b>		mg/Kg	0.96	0.96	292612	07/11/22	07/12/22	KLN
Zinc	<b>44</b>		mg/Kg	4.8	0.96	292612	07/11/22	07/18/22	KLN
Method: EPA 7471A									
Prep Method: METHOD									
Mercury	ND		mg/Kg	0.15	1.1	292953	07/13/22	07/14/22	SBW
Method: EPA 8015M									
Prep Method: EPA 3580									
GRO C8-C10	ND		mg/Kg	200	20	292945	07/14/22	07/14/22	MES
DRO C10-C28	ND		mg/Kg	200	20	292945	07/14/22	07/14/22	MES
ORO C28-C44	<b>720</b>		mg/Kg	400	20	292945	07/14/22	07/14/22	MES
<b>Surrogates</b>				<b>Limits</b>					
n-Triacontane		DO	%REC	70-130	20	292945	07/14/22	07/14/22	MES
Method: EPA 8081A									
Prep Method: EPA 3546									
alpha-BHC	ND		ug/Kg	49	9.8	292882	07/13/22	07/14/22	TRN
beta-BHC	ND		ug/Kg	49	9.8	292882	07/13/22	07/14/22	TRN
gamma-BHC	ND		ug/Kg	49	9.8	292882	07/13/22	07/14/22	TRN
delta-BHC	ND		ug/Kg	49	9.8	292882	07/13/22	07/14/22	TRN
Heptachlor	ND		ug/Kg	49	9.8	292882	07/13/22	07/14/22	TRN
Aldrin	ND		ug/Kg	49	9.8	292882	07/13/22	07/14/22	TRN
Heptachlor epoxide	ND		ug/Kg	49	9.8	292882	07/13/22	07/14/22	TRN
Endosulfan I	ND		ug/Kg	49	9.8	292882	07/13/22	07/14/22	TRN
Dieldrin	ND		ug/Kg	49	9.8	292882	07/13/22	07/14/22	TRN
4,4'-DDE	ND		ug/Kg	49	9.8	292882	07/13/22	07/14/22	TRN
Endrin	ND		ug/Kg	49	9.8	292882	07/13/22	07/14/22	TRN
Endosulfan II	ND		ug/Kg	49	9.8	292882	07/13/22	07/14/22	TRN

### Analysis Results for 465469

465469-003 Analyte	Result	Qual	Units	RL	DF	Batch	Prepared	Analyzed	Chemist
Endosulfan sulfate	ND		ug/Kg	49	9.8	292882	07/13/22	07/14/22	TRN
4,4'-DDD	ND		ug/Kg	49	9.8	292882	07/13/22	07/14/22	TRN
Endrin aldehyde	ND		ug/Kg	49	9.8	292882	07/13/22	07/14/22	TRN
Endrin ketone	ND		ug/Kg	49	9.8	292882	07/13/22	07/14/22	TRN
4,4'-DDT	ND		ug/Kg	49	9.8	292882	07/13/22	07/14/22	TRN
Methoxychlor	ND		ug/Kg	98	9.8	292882	07/13/22	07/14/22	TRN
Toxaphene	ND		ug/Kg	980	9.8	292882	07/13/22	07/14/22	TRN
Chlordane (Technical)	ND		ug/Kg	490	9.8	292882	07/13/22	07/14/22	TRN

Surrogates	Limits								
TCMX	DO	%REC	23-120	9.8	292882	07/13/22	07/14/22	TRN	
Decachlorobiphenyl	DO	%REC	24-120	9.8	292882	07/13/22	07/14/22	TRN	

Method: EPA 8082

Prep Method: EPA 3546

Aroclor-1016	ND		ug/Kg	98	2	292882	07/13/22	07/14/22	TRN
Aroclor-1221	ND		ug/Kg	98	2	292882	07/13/22	07/14/22	TRN
Aroclor-1232	ND		ug/Kg	98	2	292882	07/13/22	07/14/22	TRN
Aroclor-1242	ND		ug/Kg	98	2	292882	07/13/22	07/14/22	TRN
Aroclor-1248	ND		ug/Kg	98	2	292882	07/13/22	07/14/22	TRN
Aroclor-1254	ND		ug/Kg	98	2	292882	07/13/22	07/14/22	TRN
Aroclor-1260	ND		ug/Kg	98	2	292882	07/13/22	07/14/22	TRN
Aroclor-1262	ND		ug/Kg	98	2	292882	07/13/22	07/14/22	TRN
Aroclor-1268	ND		ug/Kg	98	2	292882	07/13/22	07/14/22	TRN

Surrogates	Limits								
Decachlorobiphenyl (PCB)	99%	%REC	19-121	2	292882	07/13/22	07/14/22	TRN	

## Analysis Results for 465469

**Sample ID: SP-4W**

**Lab ID: 465469-004**

**Collected: 07/08/22 11:20**

**Matrix: Soil**

465469-004 Analyte	Result	Qual	Units	RL	DF	Batch	Prepared	Analyzed	Chemist
Method: EPA 6010B									
Prep Method: EPA 3050B									
Antimony	ND		mg/Kg	3.2	1.1	292612	07/11/22	07/12/22	KLN
Arsenic	3.9		mg/Kg	1.1	1.1	292612	07/11/22	07/12/22	KLN
Barium	88		mg/Kg	1.1	1.1	292612	07/11/22	07/12/22	KLN
Beryllium	ND		mg/Kg	0.53	1.1	292612	07/11/22	07/18/22	KLN
Cadmium	ND		mg/Kg	0.53	1.1	292612	07/11/22	07/12/22	KLN
Chromium	24		mg/Kg	1.1	1.1	292612	07/11/22	07/12/22	KLN
Cobalt	9.1		mg/Kg	0.53	1.1	292612	07/11/22	07/12/22	KLN
Copper	23		mg/Kg	1.1	1.1	292612	07/11/22	07/12/22	KLN
Lead	8.8		mg/Kg	1.1	1.1	292612	07/11/22	07/12/22	KLN
Molybdenum	ND		mg/Kg	1.1	1.1	292612	07/11/22	07/12/22	KLN
Nickel	15		mg/Kg	1.1	1.1	292612	07/11/22	07/18/22	KLN
Selenium	ND		mg/Kg	3.2	1.1	292612	07/11/22	07/12/22	KLN
Silver	ND		mg/Kg	0.53	1.1	292612	07/11/22	07/12/22	KLN
Thallium	ND		mg/Kg	3.2	1.1	292612	07/11/22	07/12/22	KLN
Vanadium	55		mg/Kg	1.1	1.1	292612	07/11/22	07/12/22	KLN
Zinc	51		mg/Kg	5.3	1.1	292612	07/11/22	07/18/22	KLN
Method: EPA 7471A									
Prep Method: METHOD									
Mercury	ND		mg/Kg	0.15	1.1	292953	07/13/22	07/14/22	SBW
Method: EPA 8015M									
Prep Method: EPA 3580									
GRO C8-C10	ND		mg/Kg	200	20	292945	07/14/22	07/14/22	MES
DRO C10-C28	ND		mg/Kg	200	20	292945	07/14/22	07/14/22	MES
ORO C28-C44	490		mg/Kg	400	20	292945	07/14/22	07/14/22	MES
<b>Surrogates</b>				<b>Limits</b>					
n-Triacontane		DO	%REC	70-130	20	292945	07/14/22	07/14/22	MES
Method: EPA 8081A									
Prep Method: EPA 3546									
alpha-BHC	ND		ug/Kg	50	10	292882	07/13/22	07/14/22	TRN
beta-BHC	ND		ug/Kg	50	10	292882	07/13/22	07/14/22	TRN
gamma-BHC	ND		ug/Kg	50	10	292882	07/13/22	07/14/22	TRN
delta-BHC	ND		ug/Kg	50	10	292882	07/13/22	07/14/22	TRN
Heptachlor	ND		ug/Kg	50	10	292882	07/13/22	07/14/22	TRN
Aldrin	ND		ug/Kg	50	10	292882	07/13/22	07/14/22	TRN
Heptachlor epoxide	ND		ug/Kg	50	10	292882	07/13/22	07/14/22	TRN
Endosulfan I	ND		ug/Kg	50	10	292882	07/13/22	07/14/22	TRN
Dieldrin	ND		ug/Kg	50	10	292882	07/13/22	07/14/22	TRN
4,4'-DDE	ND		ug/Kg	50	10	292882	07/13/22	07/14/22	TRN
Endrin	ND		ug/Kg	50	10	292882	07/13/22	07/14/22	TRN
Endosulfan II	ND		ug/Kg	50	10	292882	07/13/22	07/14/22	TRN



### Analysis Results for 465469

465469-004 Analyte	Result	Qual	Units	RL	DF	Batch	Prepared	Analyzed	Chemist
Endosulfan sulfate	ND		ug/Kg	50	10	292882	07/13/22	07/14/22	TRN
4,4'-DDD	ND		ug/Kg	50	10	292882	07/13/22	07/14/22	TRN
Endrin aldehyde	ND		ug/Kg	50	10	292882	07/13/22	07/14/22	TRN
Endrin ketone	ND		ug/Kg	50	10	292882	07/13/22	07/14/22	TRN
4,4'-DDT	ND		ug/Kg	50	10	292882	07/13/22	07/14/22	TRN
Methoxychlor	ND		ug/Kg	100	10	292882	07/13/22	07/14/22	TRN
Toxaphene	ND		ug/Kg	1,000	10	292882	07/13/22	07/14/22	TRN
Chlordane (Technical)	ND		ug/Kg	500	10	292882	07/13/22	07/14/22	TRN
<b>Surrogates</b>				<b>Limits</b>					
TCMX		DO	%REC	23-120	10	292882	07/13/22	07/14/22	TRN
Decachlorobiphenyl		DO	%REC	24-120	10	292882	07/13/22	07/14/22	TRN
Method: EPA 8082									
Prep Method: EPA 3546									
Aroclor-1016	ND		ug/Kg	100	2	292882	07/13/22	07/14/22	TRN
Aroclor-1221	ND		ug/Kg	100	2	292882	07/13/22	07/14/22	TRN
Aroclor-1232	ND		ug/Kg	100	2	292882	07/13/22	07/14/22	TRN
Aroclor-1242	ND		ug/Kg	100	2	292882	07/13/22	07/14/22	TRN
Aroclor-1248	ND		ug/Kg	100	2	292882	07/13/22	07/14/22	TRN
Aroclor-1254	ND		ug/Kg	100	2	292882	07/13/22	07/14/22	TRN
Aroclor-1260	ND		ug/Kg	100	2	292882	07/13/22	07/14/22	TRN
Aroclor-1262	ND		ug/Kg	100	2	292882	07/13/22	07/14/22	TRN
Aroclor-1268	ND		ug/Kg	100	2	292882	07/13/22	07/14/22	TRN
<b>Surrogates</b>				<b>Limits</b>					
Decachlorobiphenyl (PCB)	91%		%REC	19-121	2	292882	07/13/22	07/14/22	TRN

## Analysis Results for 465469

<b>Sample ID:</b> HA-1	<b>Lab ID:</b> 465469-005	<b>Collected:</b> 07/08/22 12:05
<b>Matrix:</b> Soil		

465469-005 Analyte	Result	Qual	Units	RL	DF	Batch	Prepared	Analyzed	Chemist
Method: EPA 8015M									
Prep Method: EPA 3580									
GRO C8-C10	ND		mg/Kg	200	20	292945	07/14/22	07/14/22	MES
DRO C10-C28	ND		mg/Kg	200	20	292945	07/14/22	07/14/22	MES
ORO C28-C44	ND		mg/Kg	400	20	292945	07/14/22	07/14/22	MES
<b>Surrogates</b>	<b>Limits</b>								
n-Triacontane		DO	%REC	70-130	20	292945	07/14/22	07/14/22	MES
Method: EPA 8260B									
Prep Method: EPA 5030B									
3-Chloropropene	ND		ug/Kg	5.0	1	293019	07/15/22	07/15/22	TCN
Freon 12	ND		ug/Kg	5.0	1	293019	07/15/22	07/15/22	TCN
Chloromethane	ND		ug/Kg	5.0	1	293019	07/15/22	07/15/22	TCN
Vinyl Chloride	ND		ug/Kg	5.0	1	293019	07/15/22	07/15/22	TCN
Bromomethane	ND		ug/Kg	5.0	1	293019	07/15/22	07/15/22	TCN
Chloroethane	ND		ug/Kg	5.0	1	293019	07/15/22	07/15/22	TCN
Trichlorofluoromethane	ND		ug/Kg	5.0	1	293019	07/15/22	07/15/22	TCN
Acetone	ND		ug/Kg	100	1	293019	07/15/22	07/15/22	TCN
Freon 113	ND		ug/Kg	5.0	1	293019	07/15/22	07/15/22	TCN
1,1-Dichloroethene	ND		ug/Kg	5.0	1	293019	07/15/22	07/15/22	TCN
Methylene Chloride	ND		ug/Kg	5.0	1	293019	07/15/22	07/15/22	TCN
MTBE	ND		ug/Kg	5.0	1	293019	07/15/22	07/15/22	TCN
trans-1,2-Dichloroethene	ND		ug/Kg	5.0	1	293019	07/15/22	07/15/22	TCN
1,1-Dichloroethane	ND		ug/Kg	5.0	1	293019	07/15/22	07/15/22	TCN
2-Butanone	ND		ug/Kg	100	1	293019	07/15/22	07/15/22	TCN
cis-1,2-Dichloroethene	ND		ug/Kg	5.0	1	293019	07/15/22	07/15/22	TCN
2,2-Dichloropropane	ND		ug/Kg	5.0	1	293019	07/15/22	07/15/22	TCN
Chloroform	ND		ug/Kg	5.0	1	293019	07/15/22	07/15/22	TCN
Bromochloromethane	ND		ug/Kg	5.0	1	293019	07/15/22	07/15/22	TCN
1,1,1-Trichloroethane	ND		ug/Kg	5.0	1	293019	07/15/22	07/15/22	TCN
1,1-Dichloropropene	ND		ug/Kg	5.0	1	293019	07/15/22	07/15/22	TCN
Carbon Tetrachloride	ND		ug/Kg	5.0	1	293019	07/15/22	07/15/22	TCN
1,2-Dichloroethane	ND		ug/Kg	5.0	1	293019	07/15/22	07/15/22	TCN
Benzene	ND		ug/Kg	5.0	1	293019	07/15/22	07/15/22	TCN
Trichloroethene	ND		ug/Kg	5.0	1	293019	07/15/22	07/15/22	TCN
1,2-Dichloropropane	ND		ug/Kg	5.0	1	293019	07/15/22	07/15/22	TCN
Bromodichloromethane	ND		ug/Kg	5.0	1	293019	07/15/22	07/15/22	TCN
Dibromomethane	ND		ug/Kg	5.0	1	293019	07/15/22	07/15/22	TCN
4-Methyl-2-Pentanone	ND		ug/Kg	8.2	1	293019	07/15/22	07/15/22	TCN
cis-1,3-Dichloropropene	ND		ug/Kg	5.0	1	293019	07/15/22	07/15/22	TCN
Toluene	ND		ug/Kg	5.0	1	293019	07/15/22	07/15/22	TCN
trans-1,3-Dichloropropene	ND		ug/Kg	5.0	1	293019	07/15/22	07/15/22	TCN
1,1,2-Trichloroethane	ND		ug/Kg	5.0	1	293019	07/15/22	07/15/22	TCN

### Analysis Results for 465469

465469-005 Analyte	Result	Qual	Units	RL	DF	Batch	Prepared	Analyzed	Chemist
1,3-Dichloropropane	ND		ug/Kg	5.0	1	293019	07/15/22	07/15/22	TCN
Tetrachloroethene	ND		ug/Kg	5.0	1	293019	07/15/22	07/15/22	TCN
Dibromochloromethane	ND		ug/Kg	5.0	1	293019	07/15/22	07/15/22	TCN
1,2-Dibromoethane	ND		ug/Kg	5.0	1	293019	07/15/22	07/15/22	TCN
Chlorobenzene	ND		ug/Kg	5.0	1	293019	07/15/22	07/15/22	TCN
1,1,1,2-Tetrachloroethane	ND		ug/Kg	5.0	1	293019	07/15/22	07/15/22	TCN
Ethylbenzene	ND		ug/Kg	5.0	1	293019	07/15/22	07/15/22	TCN
m,p-Xylenes	ND		ug/Kg	10	1	293019	07/15/22	07/15/22	TCN
o-Xylene	ND		ug/Kg	5.0	1	293019	07/15/22	07/15/22	TCN
Styrene	ND		ug/Kg	5.0	1	293019	07/15/22	07/15/22	TCN
Bromoform	ND		ug/Kg	5.0	1	293019	07/15/22	07/15/22	TCN
Isopropylbenzene	ND		ug/Kg	5.0	1	293019	07/15/22	07/15/22	TCN
1,1,2,2-Tetrachloroethane	ND		ug/Kg	5.0	1	293019	07/15/22	07/15/22	TCN
1,2,3-Trichloropropane	ND		ug/Kg	5.0	1	293019	07/15/22	07/15/22	TCN
Propylbenzene	ND		ug/Kg	5.0	1	293019	07/15/22	07/15/22	TCN
Bromobenzene	ND		ug/Kg	5.0	1	293019	07/15/22	07/15/22	TCN
1,3,5-Trimethylbenzene	ND		ug/Kg	5.0	1	293019	07/15/22	07/15/22	TCN
2-Chlorotoluene	ND		ug/Kg	5.0	1	293019	07/15/22	07/15/22	TCN
4-Chlorotoluene	ND		ug/Kg	5.0	1	293019	07/15/22	07/15/22	TCN
tert-Butylbenzene	ND		ug/Kg	5.0	1	293019	07/15/22	07/15/22	TCN
1,2,4-Trimethylbenzene	ND		ug/Kg	5.0	1	293019	07/15/22	07/15/22	TCN
sec-Butylbenzene	ND		ug/Kg	5.0	1	293019	07/15/22	07/15/22	TCN
para-Isopropyl Toluene	ND		ug/Kg	5.0	1	293019	07/15/22	07/15/22	TCN
1,3-Dichlorobenzene	ND		ug/Kg	5.0	1	293019	07/15/22	07/15/22	TCN
1,4-Dichlorobenzene	ND		ug/Kg	5.0	1	293019	07/15/22	07/15/22	TCN
n-Butylbenzene	ND		ug/Kg	5.0	1	293019	07/15/22	07/15/22	TCN
1,2-Dichlorobenzene	ND		ug/Kg	5.0	1	293019	07/15/22	07/15/22	TCN
1,2-Dibromo-3-Chloropropane	ND		ug/Kg	5.0	1	293019	07/15/22	07/15/22	TCN
1,2,4-Trichlorobenzene	ND		ug/Kg	5.0	1	293019	07/15/22	07/15/22	TCN
Hexachlorobutadiene	ND		ug/Kg	5.0	1	293019	07/15/22	07/15/22	TCN
Naphthalene	ND		ug/Kg	5.0	1	293019	07/15/22	07/15/22	TCN
1,2,3-Trichlorobenzene	ND		ug/Kg	5.0	1	293019	07/15/22	07/15/22	TCN
cis-1,4-Dichloro-2-butene	ND		ug/Kg	15	1	293019	07/15/22	07/15/22	TCN
trans-1,4-Dichloro-2-butene	ND		ug/Kg	5.0	1	293019	07/15/22	07/15/22	TCN
Xylene (total)	ND		ug/Kg	5.0	1	293019	07/15/22	07/15/22	TCN
<b>Surrogates</b>				<b>Limits</b>					
Dibromofluoromethane	103%		%REC	70-145	1	293019	07/15/22	07/15/22	TCN
1,2-Dichloroethane-d4	101%		%REC	70-145	1	293019	07/15/22	07/15/22	TCN
Toluene-d8	102%		%REC	70-145	1	293019	07/15/22	07/15/22	TCN
Bromofluorobenzene	105%		%REC	70-145	1	293019	07/15/22	07/15/22	TCN

## Analysis Results for 465469

<b>Sample ID:</b> HA-2	<b>Lab ID:</b> 465469-006	<b>Collected:</b> 07/08/22 12:25
<b>Matrix:</b> Soil		

465469-006 Analyte	Result	Qual	Units	RL	DF	Batch	Prepared	Analyzed	Chemist
Method: EPA 8015M									
Prep Method: EPA 3580									
GRO C8-C10	ND		mg/Kg	20	2	292945	07/14/22	07/14/22	MES
DRO C10-C28	<b>900</b>		mg/Kg	20	2	292945	07/14/22	07/14/22	MES
ORO C28-C44	<b>830</b>		mg/Kg	40	2	292945	07/14/22	07/14/22	MES
<b>Surrogates</b>				<b>Limits</b>					
n-Triacontane	91%		%REC	70-130	2	292945	07/14/22	07/14/22	MES
Method: EPA 8260B									
Prep Method: EPA 5030B									
3-Chloropropene	ND		ug/Kg	4.9	0.98	293019	07/15/22	07/15/22	TCN
Freon 12	ND		ug/Kg	4.9	0.98	293019	07/15/22	07/15/22	TCN
Chloromethane	ND		ug/Kg	4.9	0.98	293019	07/15/22	07/15/22	TCN
Vinyl Chloride	ND		ug/Kg	4.9	0.98	293019	07/15/22	07/15/22	TCN
Bromomethane	ND		ug/Kg	4.9	0.98	293019	07/15/22	07/15/22	TCN
Chloroethane	ND		ug/Kg	4.9	0.98	293019	07/15/22	07/15/22	TCN
Trichlorofluoromethane	ND		ug/Kg	4.9	0.98	293019	07/15/22	07/15/22	TCN
Acetone	ND		ug/Kg	98	0.98	293019	07/15/22	07/15/22	TCN
Freon 113	ND		ug/Kg	4.9	0.98	293019	07/15/22	07/15/22	TCN
1,1-Dichloroethene	ND		ug/Kg	4.9	0.98	293019	07/15/22	07/15/22	TCN
Methylene Chloride	ND		ug/Kg	4.9	0.98	293019	07/15/22	07/15/22	TCN
MTBE	ND		ug/Kg	4.9	0.98	293019	07/15/22	07/15/22	TCN
trans-1,2-Dichloroethene	ND		ug/Kg	4.9	0.98	293019	07/15/22	07/15/22	TCN
1,1-Dichloroethane	ND		ug/Kg	4.9	0.98	293019	07/15/22	07/15/22	TCN
2-Butanone	ND		ug/Kg	98	0.98	293019	07/15/22	07/15/22	TCN
cis-1,2-Dichloroethene	ND		ug/Kg	4.9	0.98	293019	07/15/22	07/15/22	TCN
2,2-Dichloropropane	ND		ug/Kg	4.9	0.98	293019	07/15/22	07/15/22	TCN
Chloroform	ND		ug/Kg	4.9	0.98	293019	07/15/22	07/15/22	TCN
Bromochloromethane	ND		ug/Kg	4.9	0.98	293019	07/15/22	07/15/22	TCN
1,1,1-Trichloroethane	ND		ug/Kg	4.9	0.98	293019	07/15/22	07/15/22	TCN
1,1-Dichloropropene	ND		ug/Kg	4.9	0.98	293019	07/15/22	07/15/22	TCN
Carbon Tetrachloride	ND		ug/Kg	4.9	0.98	293019	07/15/22	07/15/22	TCN
1,2-Dichloroethane	ND		ug/Kg	4.9	0.98	293019	07/15/22	07/15/22	TCN
Benzene	ND		ug/Kg	4.9	0.98	293019	07/15/22	07/15/22	TCN
Trichloroethene	ND		ug/Kg	4.9	0.98	293019	07/15/22	07/15/22	TCN
1,2-Dichloropropane	ND		ug/Kg	4.9	0.98	293019	07/15/22	07/15/22	TCN
Bromodichloromethane	ND		ug/Kg	4.9	0.98	293019	07/15/22	07/15/22	TCN
Dibromomethane	ND		ug/Kg	4.9	0.98	293019	07/15/22	07/15/22	TCN
4-Methyl-2-Pentanone	ND		ug/Kg	8.0	0.98	293019	07/15/22	07/15/22	TCN
cis-1,3-Dichloropropene	ND		ug/Kg	4.9	0.98	293019	07/15/22	07/15/22	TCN
Toluene	ND		ug/Kg	4.9	0.98	293019	07/15/22	07/15/22	TCN
trans-1,3-Dichloropropene	ND		ug/Kg	4.9	0.98	293019	07/15/22	07/15/22	TCN
1,1,2-Trichloroethane	ND		ug/Kg	4.9	0.98	293019	07/15/22	07/15/22	TCN

### Analysis Results for 465469

465469-006 Analyte	Result	Qual	Units	RL	DF	Batch	Prepared	Analyzed	Chemist
1,3-Dichloropropane	ND		ug/Kg	4.9	0.98	293019	07/15/22	07/15/22	TCN
Tetrachloroethene	ND		ug/Kg	4.9	0.98	293019	07/15/22	07/15/22	TCN
Dibromochloromethane	ND		ug/Kg	4.9	0.98	293019	07/15/22	07/15/22	TCN
1,2-Dibromoethane	ND		ug/Kg	4.9	0.98	293019	07/15/22	07/15/22	TCN
Chlorobenzene	ND		ug/Kg	4.9	0.98	293019	07/15/22	07/15/22	TCN
1,1,1,2-Tetrachloroethane	ND		ug/Kg	4.9	0.98	293019	07/15/22	07/15/22	TCN
Ethylbenzene	ND		ug/Kg	4.9	0.98	293019	07/15/22	07/15/22	TCN
m,p-Xylenes	ND		ug/Kg	9.8	0.98	293019	07/15/22	07/15/22	TCN
o-Xylene	ND		ug/Kg	4.9	0.98	293019	07/15/22	07/15/22	TCN
Styrene	ND		ug/Kg	4.9	0.98	293019	07/15/22	07/15/22	TCN
Bromoform	ND		ug/Kg	4.9	0.98	293019	07/15/22	07/15/22	TCN
Isopropylbenzene	ND		ug/Kg	4.9	0.98	293019	07/15/22	07/15/22	TCN
1,1,2,2-Tetrachloroethane	ND		ug/Kg	4.9	0.98	293019	07/15/22	07/15/22	TCN
1,2,3-Trichloropropane	ND		ug/Kg	4.9	0.98	293019	07/15/22	07/15/22	TCN
Propylbenzene	ND		ug/Kg	4.9	0.98	293019	07/15/22	07/15/22	TCN
Bromobenzene	ND		ug/Kg	4.9	0.98	293019	07/15/22	07/15/22	TCN
1,3,5-Trimethylbenzene	ND		ug/Kg	4.9	0.98	293019	07/15/22	07/15/22	TCN
2-Chlorotoluene	ND		ug/Kg	4.9	0.98	293019	07/15/22	07/15/22	TCN
4-Chlorotoluene	ND		ug/Kg	4.9	0.98	293019	07/15/22	07/15/22	TCN
tert-Butylbenzene	ND		ug/Kg	4.9	0.98	293019	07/15/22	07/15/22	TCN
1,2,4-Trimethylbenzene	ND		ug/Kg	4.9	0.98	293019	07/15/22	07/15/22	TCN
sec-Butylbenzene	ND		ug/Kg	4.9	0.98	293019	07/15/22	07/15/22	TCN
para-Isopropyl Toluene	ND		ug/Kg	4.9	0.98	293019	07/15/22	07/15/22	TCN
1,3-Dichlorobenzene	ND		ug/Kg	4.9	0.98	293019	07/15/22	07/15/22	TCN
1,4-Dichlorobenzene	ND		ug/Kg	4.9	0.98	293019	07/15/22	07/15/22	TCN
n-Butylbenzene	ND		ug/Kg	4.9	0.98	293019	07/15/22	07/15/22	TCN
1,2-Dichlorobenzene	ND		ug/Kg	4.9	0.98	293019	07/15/22	07/15/22	TCN
1,2-Dibromo-3-Chloropropane	ND		ug/Kg	4.9	0.98	293019	07/15/22	07/15/22	TCN
1,2,4-Trichlorobenzene	ND		ug/Kg	4.9	0.98	293019	07/15/22	07/15/22	TCN
Hexachlorobutadiene	ND		ug/Kg	4.9	0.98	293019	07/15/22	07/15/22	TCN
Naphthalene	ND		ug/Kg	4.9	0.98	293019	07/15/22	07/15/22	TCN
1,2,3-Trichlorobenzene	ND		ug/Kg	4.9	0.98	293019	07/15/22	07/15/22	TCN
cis-1,4-Dichloro-2-butene	ND		ug/Kg	14	0.98	293019	07/15/22	07/15/22	TCN
trans-1,4-Dichloro-2-butene	ND		ug/Kg	4.9	0.98	293019	07/15/22	07/15/22	TCN
Xylene (total)	ND		ug/Kg	4.9	0.98	293019	07/15/22	07/15/22	TCN
<b>Surrogates</b>				<b>Limits</b>					
Dibromofluoromethane	102%		%REC	70-145	0.98	293019	07/15/22	07/15/22	TCN
1,2-Dichloroethane-d4	99%		%REC	70-145	0.98	293019	07/15/22	07/15/22	TCN
Toluene-d8	103%		%REC	70-145	0.98	293019	07/15/22	07/15/22	TCN
Bromofluorobenzene	112%		%REC	70-145	0.98	293019	07/15/22	07/15/22	TCN

## Analysis Results for 465469

<b>Sample ID:</b> HA-3	<b>Lab ID:</b> 465469-007	<b>Collected:</b> 07/08/22 12:55
<b>Matrix:</b> Soil		

465469-007 Analyte	Result	Qual	Units	RL	DF	Batch	Prepared	Analyzed	Chemist
Method: EPA 6010B Prep Method: EPA 3050B									
Antimony	ND		mg/Kg	2.6	0.85	293896	07/28/22	07/29/22	SBW
Arsenic	<b>2.9</b>		mg/Kg	0.85	0.85	293896	07/28/22	07/29/22	SBW
Barium	<b>95</b>		mg/Kg	0.85	0.85	293896	07/28/22	07/29/22	SBW
Beryllium	ND		mg/Kg	0.43	0.85	293896	07/28/22	07/29/22	SBW
Cadmium	ND		mg/Kg	0.43	0.85	293896	07/28/22	07/29/22	SBW
Chromium	<b>26</b>		mg/Kg	0.85	0.85	293896	07/28/22	07/29/22	SBW
Cobalt	<b>8.8</b>		mg/Kg	0.43	0.85	293896	07/28/22	07/29/22	SBW
Copper	<b>20</b>		mg/Kg	0.85	0.85	293896	07/28/22	07/29/22	SBW
Lead	<b>17</b>		mg/Kg	0.85	0.85	293896	07/28/22	07/29/22	SBW
Molybdenum	<b>1.8</b>		mg/Kg	0.85	0.85	293896	07/28/22	07/29/22	SBW
Nickel	<b>18</b>		mg/Kg	0.85	0.85	293896	07/28/22	07/29/22	SBW
Selenium	ND		mg/Kg	2.6	0.85	293896	07/28/22	07/29/22	SBW
Silver	ND		mg/Kg	0.43	0.85	293896	07/28/22	07/29/22	SBW
Thallium	ND		mg/Kg	2.6	0.85	293896	07/28/22	07/29/22	SBW
Vanadium	<b>45</b>		mg/Kg	0.85	0.85	293896	07/28/22	07/29/22	SBW
Zinc	<b>140</b>		mg/Kg	4.3	0.85	293896	07/28/22	07/29/22	SBW
Method: EPA 7471A Prep Method: METHOD									
Mercury	ND		mg/Kg	0.14	1	293904	07/28/22	07/29/22	TNN
Method: EPA 8015M Prep Method: EPA 3580									
GRO C8-C10	ND		mg/Kg	250	25	292945	07/14/22	07/18/22	MES
DRO C10-C28	<b>13,000</b>		mg/Kg	250	25	292945	07/14/22	07/18/22	MES
ORO C28-C44	<b>5,800</b>		mg/Kg	500	25	292945	07/14/22	07/18/22	MES
<b>Surrogates</b>	<b>Limits</b>								
n-Triacontane		DO	%REC	70-130	25	292945	07/14/22	07/18/22	MES
Method: EPA 8260B Prep Method: EPA 5030B									
3-Chloropropene	ND		ug/Kg	4.9	0.98	293019	07/15/22	07/15/22	TCN
Freon 12	ND		ug/Kg	4.9	0.98	293019	07/15/22	07/15/22	TCN
Chloromethane	ND		ug/Kg	4.9	0.98	293019	07/15/22	07/15/22	TCN
Vinyl Chloride	ND		ug/Kg	4.9	0.98	293019	07/15/22	07/15/22	TCN
Bromomethane	ND		ug/Kg	4.9	0.98	293019	07/15/22	07/15/22	TCN
Chloroethane	ND		ug/Kg	4.9	0.98	293019	07/15/22	07/15/22	TCN
Trichlorofluoromethane	ND		ug/Kg	4.9	0.98	293019	07/15/22	07/15/22	TCN
Acetone	ND		ug/Kg	98	0.98	293019	07/15/22	07/15/22	TCN
Freon 113	ND		ug/Kg	4.9	0.98	293019	07/15/22	07/15/22	TCN
1,1-Dichloroethene	ND		ug/Kg	4.9	0.98	293019	07/15/22	07/15/22	TCN
Methylene Chloride	ND		ug/Kg	4.9	0.98	293019	07/15/22	07/15/22	TCN
MTBE	ND		ug/Kg	4.9	0.98	293019	07/15/22	07/15/22	TCN

## Analysis Results for 465469

465469-007 Analyte	Result	Qual	Units	RL	DF	Batch	Prepared	Analyzed	Chemist
trans-1,2-Dichloroethene	ND		ug/Kg	4.9	0.98	293019	07/15/22	07/15/22	TCN
1,1-Dichloroethane	ND		ug/Kg	4.9	0.98	293019	07/15/22	07/15/22	TCN
2-Butanone	ND		ug/Kg	98	0.98	293019	07/15/22	07/15/22	TCN
cis-1,2-Dichloroethene	ND		ug/Kg	4.9	0.98	293019	07/15/22	07/15/22	TCN
2,2-Dichloropropane	ND		ug/Kg	4.9	0.98	293019	07/15/22	07/15/22	TCN
Chloroform	ND		ug/Kg	4.9	0.98	293019	07/15/22	07/15/22	TCN
Bromochloromethane	ND		ug/Kg	4.9	0.98	293019	07/15/22	07/15/22	TCN
1,1,1-Trichloroethane	ND		ug/Kg	4.9	0.98	293019	07/15/22	07/15/22	TCN
1,1-Dichloropropene	ND		ug/Kg	4.9	0.98	293019	07/15/22	07/15/22	TCN
Carbon Tetrachloride	ND		ug/Kg	4.9	0.98	293019	07/15/22	07/15/22	TCN
1,2-Dichloroethane	ND		ug/Kg	4.9	0.98	293019	07/15/22	07/15/22	TCN
Benzene	ND		ug/Kg	4.9	0.98	293019	07/15/22	07/15/22	TCN
Trichloroethene	ND		ug/Kg	4.9	0.98	293019	07/15/22	07/15/22	TCN
1,2-Dichloropropane	ND		ug/Kg	4.9	0.98	293019	07/15/22	07/15/22	TCN
Bromodichloromethane	ND		ug/Kg	4.9	0.98	293019	07/15/22	07/15/22	TCN
Dibromomethane	ND		ug/Kg	4.9	0.98	293019	07/15/22	07/15/22	TCN
4-Methyl-2-Pentanone	ND		ug/Kg	8.0	0.98	293019	07/15/22	07/15/22	TCN
cis-1,3-Dichloropropene	ND		ug/Kg	4.9	0.98	293019	07/15/22	07/15/22	TCN
Toluene	ND		ug/Kg	4.9	0.98	293019	07/15/22	07/15/22	TCN
trans-1,3-Dichloropropene	ND		ug/Kg	4.9	0.98	293019	07/15/22	07/15/22	TCN
1,1,2-Trichloroethane	ND		ug/Kg	4.9	0.98	293019	07/15/22	07/15/22	TCN
1,3-Dichloropropane	ND		ug/Kg	4.9	0.98	293019	07/15/22	07/15/22	TCN
Tetrachloroethene	ND		ug/Kg	4.9	0.98	293019	07/15/22	07/15/22	TCN
Dibromochloromethane	ND		ug/Kg	4.9	0.98	293019	07/15/22	07/15/22	TCN
1,2-Dibromoethane	ND		ug/Kg	4.9	0.98	293019	07/15/22	07/15/22	TCN
Chlorobenzene	ND		ug/Kg	4.9	0.98	293019	07/15/22	07/15/22	TCN
1,1,1,2-Tetrachloroethane	ND		ug/Kg	4.9	0.98	293019	07/15/22	07/15/22	TCN
Ethylbenzene	ND		ug/Kg	4.9	0.98	293019	07/15/22	07/15/22	TCN
m,p-Xylenes	ND		ug/Kg	9.8	0.98	293019	07/15/22	07/15/22	TCN
o-Xylene	ND		ug/Kg	4.9	0.98	293019	07/15/22	07/15/22	TCN
Styrene	ND		ug/Kg	4.9	0.98	293019	07/15/22	07/15/22	TCN
Bromoform	ND		ug/Kg	4.9	0.98	293019	07/15/22	07/15/22	TCN
Isopropylbenzene	ND		ug/Kg	4.9	0.98	293019	07/15/22	07/15/22	TCN
1,1,2,2-Tetrachloroethane	ND		ug/Kg	4.9	0.98	293019	07/15/22	07/15/22	TCN
1,2,3-Trichloropropane	ND		ug/Kg	4.9	0.98	293019	07/15/22	07/15/22	TCN
Propylbenzene	ND		ug/Kg	4.9	0.98	293019	07/15/22	07/15/22	TCN
Bromobenzene	ND		ug/Kg	4.9	0.98	293019	07/15/22	07/15/22	TCN
1,3,5-Trimethylbenzene	ND		ug/Kg	4.9	0.98	293019	07/15/22	07/15/22	TCN
2-Chlorotoluene	ND		ug/Kg	4.9	0.98	293019	07/15/22	07/15/22	TCN
4-Chlorotoluene	ND		ug/Kg	4.9	0.98	293019	07/15/22	07/15/22	TCN
tert-Butylbenzene	ND		ug/Kg	4.9	0.98	293019	07/15/22	07/15/22	TCN
1,2,4-Trimethylbenzene	ND		ug/Kg	4.9	0.98	293019	07/15/22	07/15/22	TCN
sec-Butylbenzene	ND		ug/Kg	4.9	0.98	293019	07/15/22	07/15/22	TCN
para-Isopropyl Toluene	ND		ug/Kg	4.9	0.98	293019	07/15/22	07/15/22	TCN
1,3-Dichlorobenzene	ND		ug/Kg	4.9	0.98	293019	07/15/22	07/15/22	TCN
1,4-Dichlorobenzene	ND		ug/Kg	4.9	0.98	293019	07/15/22	07/15/22	TCN

### Analysis Results for 465469

465469-007 Analyte	Result	Qual	Units	RL	DF	Batch	Prepared	Analyzed	Chemist
n-Butylbenzene	ND		ug/Kg	4.9	0.98	293019	07/15/22	07/15/22	TCN
1,2-Dichlorobenzene	ND		ug/Kg	4.9	0.98	293019	07/15/22	07/15/22	TCN
1,2-Dibromo-3-Chloropropane	ND		ug/Kg	4.9	0.98	293019	07/15/22	07/15/22	TCN
1,2,4-Trichlorobenzene	ND		ug/Kg	4.9	0.98	293019	07/15/22	07/15/22	TCN
Hexachlorobutadiene	ND		ug/Kg	4.9	0.98	293019	07/15/22	07/15/22	TCN
Naphthalene	ND		ug/Kg	4.9	0.98	293019	07/15/22	07/15/22	TCN
1,2,3-Trichlorobenzene	ND		ug/Kg	4.9	0.98	293019	07/15/22	07/15/22	TCN
cis-1,4-Dichloro-2-butene	ND		ug/Kg	14	0.98	293019	07/15/22	07/15/22	TCN
trans-1,4-Dichloro-2-butene	ND		ug/Kg	4.9	0.98	293019	07/15/22	07/15/22	TCN
Xylene (total)	ND		ug/Kg	4.9	0.98	293019	07/15/22	07/15/22	TCN
<b>Surrogates</b>									
				<b>Limits</b>					
Dibromofluoromethane	106%		%REC	70-145	0.98	293019	07/15/22	07/15/22	TCN
1,2-Dichloroethane-d4	102%		%REC	70-145	0.98	293019	07/15/22	07/15/22	TCN
Toluene-d8	100%		%REC	70-145	0.98	293019	07/15/22	07/15/22	TCN
Bromofluorobenzene	114%		%REC	70-145	0.98	293019	07/15/22	07/15/22	TCN



## Analysis Results for 465469

**Sample ID: HA-4**

**Lab ID: 465469-008**

**Collected: 07/08/22 13:05**

**Matrix: Soil**

465469-008 Analyte	Result	Qual	Units	RL	DF	Batch	Prepared	Analyzed	Chemist
Method: EPA 8015M									
Prep Method: EPA 3580									
GRO C8-C10	ND		mg/Kg	10	1	292945	07/14/22	07/15/22	MES
DRO C10-C28	<b>290</b>		mg/Kg	10	1	292945	07/14/22	07/15/22	MES
ORO C28-C44	<b>180</b>		mg/Kg	20	1	292945	07/14/22	07/15/22	MES
<b>Surrogates</b>				<b>Limits</b>					
n-Triacontane	102%		%REC	70-130	1	292945	07/14/22	07/15/22	MES
Method: EPA 8260B									
Prep Method: EPA 5030B									
3-Chloropropene	ND		ug/Kg	5.1	1	293019	07/15/22	07/15/22	TCN
Freon 12	ND		ug/Kg	5.1	1	293019	07/15/22	07/15/22	TCN
Chloromethane	ND		ug/Kg	5.1	1	293019	07/15/22	07/15/22	TCN
Vinyl Chloride	ND		ug/Kg	5.1	1	293019	07/15/22	07/15/22	TCN
Bromomethane	ND		ug/Kg	5.1	1	293019	07/15/22	07/15/22	TCN
Chloroethane	ND		ug/Kg	5.1	1	293019	07/15/22	07/15/22	TCN
Trichlorofluoromethane	ND		ug/Kg	5.1	1	293019	07/15/22	07/15/22	TCN
Acetone	ND		ug/Kg	100	1	293019	07/15/22	07/15/22	TCN
Freon 113	ND		ug/Kg	5.1	1	293019	07/15/22	07/15/22	TCN
1,1-Dichloroethene	ND		ug/Kg	5.1	1	293019	07/15/22	07/15/22	TCN
Methylene Chloride	ND		ug/Kg	5.1	1	293019	07/15/22	07/15/22	TCN
MTBE	ND		ug/Kg	5.1	1	293019	07/15/22	07/15/22	TCN
trans-1,2-Dichloroethene	ND		ug/Kg	5.1	1	293019	07/15/22	07/15/22	TCN
1,1-Dichloroethane	ND		ug/Kg	5.1	1	293019	07/15/22	07/15/22	TCN
2-Butanone	ND		ug/Kg	100	1	293019	07/15/22	07/15/22	TCN
cis-1,2-Dichloroethene	ND		ug/Kg	5.1	1	293019	07/15/22	07/15/22	TCN
2,2-Dichloropropane	ND		ug/Kg	5.1	1	293019	07/15/22	07/15/22	TCN
Chloroform	ND		ug/Kg	5.1	1	293019	07/15/22	07/15/22	TCN
Bromochloromethane	ND		ug/Kg	5.1	1	293019	07/15/22	07/15/22	TCN
1,1,1-Trichloroethane	ND		ug/Kg	5.1	1	293019	07/15/22	07/15/22	TCN
1,1-Dichloropropene	ND		ug/Kg	5.1	1	293019	07/15/22	07/15/22	TCN
Carbon Tetrachloride	ND		ug/Kg	5.1	1	293019	07/15/22	07/15/22	TCN
1,2-Dichloroethane	ND		ug/Kg	5.1	1	293019	07/15/22	07/15/22	TCN
Benzene	ND		ug/Kg	5.1	1	293019	07/15/22	07/15/22	TCN
Trichloroethene	ND		ug/Kg	5.1	1	293019	07/15/22	07/15/22	TCN
1,2-Dichloropropane	ND		ug/Kg	5.1	1	293019	07/15/22	07/15/22	TCN
Bromodichloromethane	ND		ug/Kg	5.1	1	293019	07/15/22	07/15/22	TCN
Dibromomethane	ND		ug/Kg	5.1	1	293019	07/15/22	07/15/22	TCN
4-Methyl-2-Pentanone	ND		ug/Kg	8.2	1	293019	07/15/22	07/15/22	TCN
cis-1,3-Dichloropropene	ND		ug/Kg	5.1	1	293019	07/15/22	07/15/22	TCN
Toluene	ND		ug/Kg	5.1	1	293019	07/15/22	07/15/22	TCN
trans-1,3-Dichloropropene	ND		ug/Kg	5.1	1	293019	07/15/22	07/15/22	TCN
1,1,2-Trichloroethane	ND		ug/Kg	5.1	1	293019	07/15/22	07/15/22	TCN

### Analysis Results for 465469

465469-008 Analyte	Result	Qual	Units	RL	DF	Batch	Prepared	Analyzed	Chemist
1,3-Dichloropropane	ND		ug/Kg	5.1	1	293019	07/15/22	07/15/22	TCN
Tetrachloroethene	ND		ug/Kg	5.1	1	293019	07/15/22	07/15/22	TCN
Dibromochloromethane	ND		ug/Kg	5.1	1	293019	07/15/22	07/15/22	TCN
1,2-Dibromoethane	ND		ug/Kg	5.1	1	293019	07/15/22	07/15/22	TCN
Chlorobenzene	ND		ug/Kg	5.1	1	293019	07/15/22	07/15/22	TCN
1,1,1,2-Tetrachloroethane	ND		ug/Kg	5.1	1	293019	07/15/22	07/15/22	TCN
Ethylbenzene	ND		ug/Kg	5.1	1	293019	07/15/22	07/15/22	TCN
m,p-Xylenes	ND		ug/Kg	10	1	293019	07/15/22	07/15/22	TCN
o-Xylene	ND		ug/Kg	5.1	1	293019	07/15/22	07/15/22	TCN
Styrene	ND		ug/Kg	5.1	1	293019	07/15/22	07/15/22	TCN
Bromoform	ND		ug/Kg	5.1	1	293019	07/15/22	07/15/22	TCN
Isopropylbenzene	ND		ug/Kg	5.1	1	293019	07/15/22	07/15/22	TCN
1,1,2,2-Tetrachloroethane	ND		ug/Kg	5.1	1	293019	07/15/22	07/15/22	TCN
1,2,3-Trichloropropane	ND		ug/Kg	5.1	1	293019	07/15/22	07/15/22	TCN
Propylbenzene	ND		ug/Kg	5.1	1	293019	07/15/22	07/15/22	TCN
Bromobenzene	ND		ug/Kg	5.1	1	293019	07/15/22	07/15/22	TCN
1,3,5-Trimethylbenzene	ND		ug/Kg	5.1	1	293019	07/15/22	07/15/22	TCN
2-Chlorotoluene	ND		ug/Kg	5.1	1	293019	07/15/22	07/15/22	TCN
4-Chlorotoluene	ND		ug/Kg	5.1	1	293019	07/15/22	07/15/22	TCN
tert-Butylbenzene	ND		ug/Kg	5.1	1	293019	07/15/22	07/15/22	TCN
1,2,4-Trimethylbenzene	ND		ug/Kg	5.1	1	293019	07/15/22	07/15/22	TCN
sec-Butylbenzene	ND		ug/Kg	5.1	1	293019	07/15/22	07/15/22	TCN
para-Isopropyl Toluene	ND		ug/Kg	5.1	1	293019	07/15/22	07/15/22	TCN
1,3-Dichlorobenzene	ND		ug/Kg	5.1	1	293019	07/15/22	07/15/22	TCN
1,4-Dichlorobenzene	ND		ug/Kg	5.1	1	293019	07/15/22	07/15/22	TCN
n-Butylbenzene	ND		ug/Kg	5.1	1	293019	07/15/22	07/15/22	TCN
1,2-Dichlorobenzene	ND		ug/Kg	5.1	1	293019	07/15/22	07/15/22	TCN
1,2-Dibromo-3-Chloropropane	ND		ug/Kg	5.1	1	293019	07/15/22	07/15/22	TCN
1,2,4-Trichlorobenzene	ND		ug/Kg	5.1	1	293019	07/15/22	07/15/22	TCN
Hexachlorobutadiene	ND		ug/Kg	5.1	1	293019	07/15/22	07/15/22	TCN
Naphthalene	ND		ug/Kg	5.1	1	293019	07/15/22	07/15/22	TCN
1,2,3-Trichlorobenzene	ND		ug/Kg	5.1	1	293019	07/15/22	07/15/22	TCN
cis-1,4-Dichloro-2-butene	ND		ug/Kg	15	1	293019	07/15/22	07/15/22	TCN
trans-1,4-Dichloro-2-butene	ND		ug/Kg	5.1	1	293019	07/15/22	07/15/22	TCN
Xylene (total)	ND		ug/Kg	5.1	1	293019	07/15/22	07/15/22	TCN
<b>Surrogates</b>				<b>Limits</b>					
Dibromofluoromethane	104%		%REC	70-145	1	293019	07/15/22	07/15/22	TCN
1,2-Dichloroethane-d4	104%		%REC	70-145	1	293019	07/15/22	07/15/22	TCN
Toluene-d8	97%		%REC	70-145	1	293019	07/15/22	07/15/22	TCN
Bromofluorobenzene	100%		%REC	70-145	1	293019	07/15/22	07/15/22	TCN

## Analysis Results for 465469

<b>Sample ID:</b> HA-5	<b>Lab ID:</b> 465469-009	<b>Collected:</b> 07/08/22 13:33
<b>Matrix:</b> Soil		

465469-009 Analyte	Result	Qual	Units	RL	DF	Batch	Prepared	Analyzed	Chemist
Method: EPA 8015M									
Prep Method: EPA 3580									
GRO C8-C10	ND		mg/Kg	10	1	292945	07/14/22	07/14/22	MES
DRO C10-C28	<b>340</b>		mg/Kg	10	1	292945	07/14/22	07/14/22	MES
ORO C28-C44	<b>290</b>		mg/Kg	20	1	292945	07/14/22	07/14/22	MES
<b>Surrogates</b>				<b>Limits</b>					
n-Triacontane	89%		%REC	70-130	1	292945	07/14/22	07/14/22	MES
Method: EPA 8260B									
Prep Method: EPA 5030B									
3-Chloropropene	ND		ug/Kg	4.9	0.98	293019	07/15/22	07/15/22	TCN
Freon 12	ND		ug/Kg	4.9	0.98	293019	07/15/22	07/15/22	TCN
Chloromethane	ND		ug/Kg	4.9	0.98	293019	07/15/22	07/15/22	TCN
Vinyl Chloride	ND		ug/Kg	4.9	0.98	293019	07/15/22	07/15/22	TCN
Bromomethane	ND		ug/Kg	4.9	0.98	293019	07/15/22	07/15/22	TCN
Chloroethane	ND		ug/Kg	4.9	0.98	293019	07/15/22	07/15/22	TCN
Trichlorofluoromethane	ND		ug/Kg	4.9	0.98	293019	07/15/22	07/15/22	TCN
Acetone	ND		ug/Kg	98	0.98	293019	07/15/22	07/15/22	TCN
Freon 113	ND		ug/Kg	4.9	0.98	293019	07/15/22	07/15/22	TCN
1,1-Dichloroethene	ND		ug/Kg	4.9	0.98	293019	07/15/22	07/15/22	TCN
Methylene Chloride	ND		ug/Kg	4.9	0.98	293019	07/15/22	07/15/22	TCN
MTBE	ND		ug/Kg	4.9	0.98	293019	07/15/22	07/15/22	TCN
trans-1,2-Dichloroethene	ND		ug/Kg	4.9	0.98	293019	07/15/22	07/15/22	TCN
1,1-Dichloroethane	ND		ug/Kg	4.9	0.98	293019	07/15/22	07/15/22	TCN
2-Butanone	ND		ug/Kg	98	0.98	293019	07/15/22	07/15/22	TCN
cis-1,2-Dichloroethene	ND		ug/Kg	4.9	0.98	293019	07/15/22	07/15/22	TCN
2,2-Dichloropropane	ND		ug/Kg	4.9	0.98	293019	07/15/22	07/15/22	TCN
Chloroform	ND		ug/Kg	4.9	0.98	293019	07/15/22	07/15/22	TCN
Bromochloromethane	ND		ug/Kg	4.9	0.98	293019	07/15/22	07/15/22	TCN
1,1,1-Trichloroethane	ND		ug/Kg	4.9	0.98	293019	07/15/22	07/15/22	TCN
1,1-Dichloropropene	ND		ug/Kg	4.9	0.98	293019	07/15/22	07/15/22	TCN
Carbon Tetrachloride	ND		ug/Kg	4.9	0.98	293019	07/15/22	07/15/22	TCN
1,2-Dichloroethane	ND		ug/Kg	4.9	0.98	293019	07/15/22	07/15/22	TCN
Benzene	ND		ug/Kg	4.9	0.98	293019	07/15/22	07/15/22	TCN
Trichloroethene	ND		ug/Kg	4.9	0.98	293019	07/15/22	07/15/22	TCN
1,2-Dichloropropane	ND		ug/Kg	4.9	0.98	293019	07/15/22	07/15/22	TCN
Bromodichloromethane	ND		ug/Kg	4.9	0.98	293019	07/15/22	07/15/22	TCN
Dibromomethane	ND		ug/Kg	4.9	0.98	293019	07/15/22	07/15/22	TCN
4-Methyl-2-Pentanone	ND		ug/Kg	7.9	0.98	293019	07/15/22	07/15/22	TCN
cis-1,3-Dichloropropene	ND		ug/Kg	4.9	0.98	293019	07/15/22	07/15/22	TCN
Toluene	ND		ug/Kg	4.9	0.98	293019	07/15/22	07/15/22	TCN
trans-1,3-Dichloropropene	ND		ug/Kg	4.9	0.98	293019	07/15/22	07/15/22	TCN
1,1,2-Trichloroethane	ND		ug/Kg	4.9	0.98	293019	07/15/22	07/15/22	TCN

### Analysis Results for 465469

465469-009 Analyte	Result	Qual	Units	RL	DF	Batch	Prepared	Analyzed	Chemist
1,3-Dichloropropane	ND		ug/Kg	4.9	0.98	293019	07/15/22	07/15/22	TCN
Tetrachloroethene	ND		ug/Kg	4.9	0.98	293019	07/15/22	07/15/22	TCN
Dibromochloromethane	ND		ug/Kg	4.9	0.98	293019	07/15/22	07/15/22	TCN
1,2-Dibromoethane	ND		ug/Kg	4.9	0.98	293019	07/15/22	07/15/22	TCN
Chlorobenzene	ND		ug/Kg	4.9	0.98	293019	07/15/22	07/15/22	TCN
1,1,1,2-Tetrachloroethane	ND		ug/Kg	4.9	0.98	293019	07/15/22	07/15/22	TCN
Ethylbenzene	ND		ug/Kg	4.9	0.98	293019	07/15/22	07/15/22	TCN
m,p-Xylenes	ND		ug/Kg	9.8	0.98	293019	07/15/22	07/15/22	TCN
o-Xylene	ND		ug/Kg	4.9	0.98	293019	07/15/22	07/15/22	TCN
Styrene	ND		ug/Kg	4.9	0.98	293019	07/15/22	07/15/22	TCN
Bromoform	ND		ug/Kg	4.9	0.98	293019	07/15/22	07/15/22	TCN
Isopropylbenzene	ND		ug/Kg	4.9	0.98	293019	07/15/22	07/15/22	TCN
1,1,2,2-Tetrachloroethane	ND		ug/Kg	4.9	0.98	293019	07/15/22	07/15/22	TCN
1,2,3-Trichloropropane	ND		ug/Kg	4.9	0.98	293019	07/15/22	07/15/22	TCN
Propylbenzene	ND		ug/Kg	4.9	0.98	293019	07/15/22	07/15/22	TCN
Bromobenzene	ND		ug/Kg	4.9	0.98	293019	07/15/22	07/15/22	TCN
1,3,5-Trimethylbenzene	ND		ug/Kg	4.9	0.98	293019	07/15/22	07/15/22	TCN
2-Chlorotoluene	ND		ug/Kg	4.9	0.98	293019	07/15/22	07/15/22	TCN
4-Chlorotoluene	ND		ug/Kg	4.9	0.98	293019	07/15/22	07/15/22	TCN
tert-Butylbenzene	ND		ug/Kg	4.9	0.98	293019	07/15/22	07/15/22	TCN
1,2,4-Trimethylbenzene	ND		ug/Kg	4.9	0.98	293019	07/15/22	07/15/22	TCN
sec-Butylbenzene	ND		ug/Kg	4.9	0.98	293019	07/15/22	07/15/22	TCN
para-Isopropyl Toluene	ND		ug/Kg	4.9	0.98	293019	07/15/22	07/15/22	TCN
1,3-Dichlorobenzene	ND		ug/Kg	4.9	0.98	293019	07/15/22	07/15/22	TCN
1,4-Dichlorobenzene	ND		ug/Kg	4.9	0.98	293019	07/15/22	07/15/22	TCN
n-Butylbenzene	ND		ug/Kg	4.9	0.98	293019	07/15/22	07/15/22	TCN
1,2-Dichlorobenzene	ND		ug/Kg	4.9	0.98	293019	07/15/22	07/15/22	TCN
1,2-Dibromo-3-Chloropropane	ND		ug/Kg	4.9	0.98	293019	07/15/22	07/15/22	TCN
1,2,4-Trichlorobenzene	ND		ug/Kg	4.9	0.98	293019	07/15/22	07/15/22	TCN
Hexachlorobutadiene	ND		ug/Kg	4.9	0.98	293019	07/15/22	07/15/22	TCN
Naphthalene	ND		ug/Kg	4.9	0.98	293019	07/15/22	07/15/22	TCN
1,2,3-Trichlorobenzene	ND		ug/Kg	4.9	0.98	293019	07/15/22	07/15/22	TCN
cis-1,4-Dichloro-2-butene	ND		ug/Kg	14	0.98	293019	07/15/22	07/15/22	TCN
trans-1,4-Dichloro-2-butene	ND		ug/Kg	4.9	0.98	293019	07/15/22	07/15/22	TCN
Xylene (total)	ND		ug/Kg	4.9	0.98	293019	07/15/22	07/15/22	TCN
<b>Surrogates</b>				<b>Limits</b>					
Dibromofluoromethane	101%		%REC	70-145	0.98	293019	07/15/22	07/15/22	TCN
1,2-Dichloroethane-d4	98%		%REC	70-145	0.98	293019	07/15/22	07/15/22	TCN
Toluene-d8	104%		%REC	70-145	0.98	293019	07/15/22	07/15/22	TCN
Bromofluorobenzene	108%		%REC	70-145	0.98	293019	07/15/22	07/15/22	TCN

DO Diluted Out  
ND Not Detected

## Batch QC

<b>Type: Blank</b>	<b>Lab ID: QC999335</b>	<b>Batch: 292612</b>
<b>Matrix: Soil</b>	<b>Method: EPA 6010B</b>	<b>Prep Method: EPA 3050B</b>

QC999335 Analyte	Result	Qual	Units	RL	Prepared	Analyzed
Antimony	ND		mg/Kg	3.0	07/11/22	07/11/22
Arsenic	ND		mg/Kg	1.0	07/11/22	07/11/22
Barium	ND		mg/Kg	1.0	07/11/22	07/11/22
Beryllium	ND		mg/Kg	0.50	07/11/22	07/11/22
Cadmium	ND		mg/Kg	0.50	07/11/22	07/11/22
Chromium	ND		mg/Kg	1.0	07/11/22	07/11/22
Cobalt	ND		mg/Kg	0.50	07/11/22	07/11/22
Copper	ND		mg/Kg	1.0	07/11/22	07/11/22
Lead	ND		mg/Kg	1.0	07/11/22	07/11/22
Molybdenum	ND		mg/Kg	1.0	07/11/22	07/11/22
Nickel	ND		mg/Kg	1.0	07/11/22	07/11/22
Selenium	ND		mg/Kg	3.0	07/11/22	07/11/22
Silver	ND		mg/Kg	0.50	07/11/22	07/11/22
Thallium	ND		mg/Kg	3.0	07/11/22	07/11/22
Vanadium	ND		mg/Kg	1.0	07/11/22	07/11/22
Zinc	ND		mg/Kg	5.0	07/11/22	07/11/22

<b>Type: Lab Control Sample</b>	<b>Lab ID: QC999336</b>	<b>Batch: 292612</b>
<b>Matrix: Soil</b>	<b>Method: EPA 6010B</b>	<b>Prep Method: EPA 3050B</b>

QC999336 Analyte	Result	Spiked	Units	Recovery	Qual	Limits
Antimony	99.60	100.0	mg/Kg	100%		80-120
Arsenic	103.0	100.0	mg/Kg	103%		80-120
Barium	105.3	100.0	mg/Kg	105%		80-120
Beryllium	102.0	100.0	mg/Kg	102%		80-120
Cadmium	102.6	100.0	mg/Kg	103%		80-120
Chromium	105.3	100.0	mg/Kg	105%		80-120
Cobalt	106.6	100.0	mg/Kg	107%		80-120
Copper	98.77	100.0	mg/Kg	99%		80-120
Lead	107.4	100.0	mg/Kg	107%		80-120
Molybdenum	104.3	100.0	mg/Kg	104%		80-120
Nickel	106.2	100.0	mg/Kg	106%		80-120
Selenium	90.13	100.0	mg/Kg	90%		80-120
Silver	46.83	50.00	mg/Kg	94%		80-120
Thallium	104.3	100.0	mg/Kg	104%		80-120
Vanadium	100.3	100.0	mg/Kg	100%		80-120
Zinc	105.5	100.0	mg/Kg	106%		80-120

## Batch QC

<b>Type: Matrix Spike</b>	<b>Lab ID: QC999337</b>	<b>Batch: 292612</b>
<b>Matrix (Source ID): Soil (465433-015)</b>	<b>Method: EPA 6010B</b>	<b>Prep Method: EPA 3050B</b>

QC999337 Analyte	Result	Source Sample	Spiked	Units	Recovery	Qual	Limits	DF
		Result						
Antimony	41.56	ND	98.04	mg/Kg	42%	*	75-125	0.98
Arsenic	99.89	2.388	98.04	mg/Kg	99%		75-125	0.98
Barium	134.1	34.60	98.04	mg/Kg	101%		75-125	0.98
Beryllium	97.58	0.1692	98.04	mg/Kg	99%		75-125	0.98
Cadmium	97.22	ND	98.04	mg/Kg	99%		75-125	0.98
Chromium	112.4	12.86	98.04	mg/Kg	102%		75-125	0.98
Cobalt	100.7	3.544	98.04	mg/Kg	99%		75-125	0.98
Copper	100.4	4.372	98.04	mg/Kg	98%		75-125	0.98
Lead	100.6	1.646	98.04	mg/Kg	101%		75-125	0.98
Molybdenum	96.62	0.9806	98.04	mg/Kg	98%		75-125	0.98
Nickel	101.4	3.850	98.04	mg/Kg	100%		75-125	0.98
Selenium	85.81	ND	98.04	mg/Kg	88%		75-125	0.98
Silver	44.40	ND	49.02	mg/Kg	91%		75-125	0.98
Thallium	97.94	ND	98.04	mg/Kg	100%		75-125	0.98
Vanadium	123.0	25.03	98.04	mg/Kg	100%		75-125	0.98
Zinc	116.6	19.37	98.04	mg/Kg	99%		75-125	0.98

<b>Type: Matrix Spike Duplicate</b>	<b>Lab ID: QC999338</b>	<b>Batch: 292612</b>
<b>Matrix (Source ID): Soil (465433-015)</b>	<b>Method: EPA 6010B</b>	<b>Prep Method: EPA 3050B</b>

QC999338 Analyte	Result	Source Sample	Spiked	Units	Recovery	Qual	Limits	RPD		DF
		Result						RPD	Lim	
Antimony	48.32	ND	108.7	mg/Kg	44%	*	75-125	5	41	1.1
Arsenic	109.4	2.388	108.7	mg/Kg	98%		75-125	1	35	1.1
Barium	147.9	34.60	108.7	mg/Kg	104%		75-125	2	20	1.1
Beryllium	105.6	0.1692	108.7	mg/Kg	97%		75-125	2	20	1.1
Cadmium	106.4	ND	108.7	mg/Kg	98%		75-125	1	20	1.1
Chromium	122.8	12.86	108.7	mg/Kg	101%		75-125	0	20	1.1
Cobalt	110.0	3.544	108.7	mg/Kg	98%		75-125	1	20	1.1
Copper	109.6	4.372	108.7	mg/Kg	97%		75-125	1	20	1.1
Lead	109.0	1.646	108.7	mg/Kg	99%		75-125	2	20	1.1
Molybdenum	104.8	0.9806	108.7	mg/Kg	96%		75-125	2	20	1.1
Nickel	111.3	3.850	108.7	mg/Kg	99%		75-125	1	20	1.1
Selenium	94.06	ND	108.7	mg/Kg	87%		75-125	1	20	1.1
Silver	48.88	ND	54.35	mg/Kg	90%		75-125	1	20	1.1
Thallium	107.2	ND	108.7	mg/Kg	99%		75-125	1	20	1.1
Vanadium	132.3	25.03	108.7	mg/Kg	99%		75-125	1	20	1.1
Zinc	128.6	19.37	108.7	mg/Kg	101%		75-125	1	20	1.1

## Batch QC

<b>Type: Blank</b>	<b>Lab ID: QC1003210</b>	<b>Batch: 293896</b>
<b>Matrix: Soil</b>	<b>Method: EPA 6010B</b>	<b>Prep Method: EPA 3050B</b>

QC1003210 Analyte	Result	Qual	Units	RL	Prepared	Analyzed
Antimony	ND		mg/Kg	3.0	07/28/22	07/29/22
Arsenic	ND		mg/Kg	1.0	07/28/22	07/29/22
Barium	ND		mg/Kg	1.0	07/28/22	07/29/22
Beryllium	ND		mg/Kg	0.50	07/28/22	07/29/22
Cadmium	ND		mg/Kg	0.50	07/28/22	07/29/22
Chromium	ND		mg/Kg	1.0	07/28/22	07/29/22
Cobalt	ND		mg/Kg	0.50	07/28/22	07/29/22
Copper	ND		mg/Kg	1.0	07/28/22	07/29/22
Lead	ND		mg/Kg	1.0	07/28/22	07/29/22
Molybdenum	ND		mg/Kg	1.0	07/28/22	07/29/22
Nickel	ND		mg/Kg	1.0	07/28/22	07/29/22
Selenium	ND		mg/Kg	3.0	07/28/22	07/29/22
Silver	ND		mg/Kg	0.50	07/28/22	07/29/22
Thallium	ND		mg/Kg	3.0	07/28/22	07/29/22
Vanadium	ND		mg/Kg	1.0	07/28/22	07/29/22
Zinc	ND		mg/Kg	5.0	07/28/22	07/29/22

<b>Type: Lab Control Sample</b>	<b>Lab ID: QC1003211</b>	<b>Batch: 293896</b>
<b>Matrix: Soil</b>	<b>Method: EPA 6010B</b>	<b>Prep Method: EPA 3050B</b>

QC1003211 Analyte	Result	Spiked	Units	Recovery	Qual	Limits
Antimony	90.55	100.0	mg/Kg	91%		80-120
Arsenic	101.1	100.0	mg/Kg	101%		80-120
Barium	100.6	100.0	mg/Kg	101%		80-120
Beryllium	90.61	100.0	mg/Kg	91%		80-120
Cadmium	98.41	100.0	mg/Kg	98%		80-120
Chromium	100.7	100.0	mg/Kg	101%		80-120
Cobalt	107.7	100.0	mg/Kg	108%		80-120
Copper	93.10	100.0	mg/Kg	93%		80-120
Lead	105.8	100.0	mg/Kg	106%		80-120
Molybdenum	99.62	100.0	mg/Kg	100%		80-120
Nickel	104.8	100.0	mg/Kg	105%		80-120
Selenium	87.79	100.0	mg/Kg	88%		80-120
Silver	51.02	50.00	mg/Kg	102%		80-120
Thallium	100.0	100.0	mg/Kg	100%		80-120
Vanadium	100.1	100.0	mg/Kg	100%		80-120
Zinc	105.7	100.0	mg/Kg	106%		80-120

## Batch QC

<b>Type: Matrix Spike</b>	<b>Lab ID: QC1003212</b>	<b>Batch: 293896</b>
<b>Matrix (Source ID): Soil (465469-007)</b>	<b>Method: EPA 6010B</b>	<b>Prep Method: EPA 3050B</b>

QC1003212 Analyte	Result	Source Sample	Spiked	Units	Recovery	Qual	Limits	DF
		Result						
Antimony	42.83	1.571	84.75	mg/Kg	49%	*	75-125	0.85
Arsenic	92.47	2.938	84.75	mg/Kg	106%		75-125	0.85
Barium	180.2	95.09	84.75	mg/Kg	100%		75-125	0.85
Beryllium	76.70	0.3293	84.75	mg/Kg	90%		75-125	0.85
Cadmium	87.03	ND	84.75	mg/Kg	103%		75-125	0.85
Chromium	109.8	26.16	84.75	mg/Kg	99%		75-125	0.85
Cobalt	95.85	8.843	84.75	mg/Kg	103%		75-125	0.85
Copper	107.2	19.58	84.75	mg/Kg	103%		75-125	0.85
Lead	102.1	16.75	84.75	mg/Kg	101%		75-125	0.85
Molybdenum	84.53	1.823	84.75	mg/Kg	98%		75-125	0.85
Nickel	101.1	17.59	84.75	mg/Kg	99%		75-125	0.85
Selenium	77.91	ND	84.75	mg/Kg	92%		75-125	0.85
Silver	44.54	ND	42.37	mg/Kg	105%		75-125	0.85
Thallium	85.36	1.756	84.75	mg/Kg	99%		75-125	0.85
Vanadium	132.6	45.36	84.75	mg/Kg	103%		75-125	0.85
Zinc	240.1	138.7	84.75	mg/Kg	120%		75-125	0.85

<b>Type: Matrix Spike Duplicate</b>	<b>Lab ID: QC1003213</b>	<b>Batch: 293896</b>
<b>Matrix (Source ID): Soil (465469-007)</b>	<b>Method: EPA 6010B</b>	<b>Prep Method: EPA 3050B</b>

QC1003213 Analyte	Result	Source Sample	Spiked	Units	Recovery	Qual	Limits	RPD		DF
		Result						RPD	Lim	
Antimony	27.78	1.571	84.75	mg/Kg	31%	*	75-125	43*	41	0.85
Arsenic	96.79	2.938	84.75	mg/Kg	111%		75-125	5	35	0.85
Barium	190.3	95.09	84.75	mg/Kg	112%		75-125	5	20	0.85
Beryllium	81.12	0.3293	84.75	mg/Kg	95%		75-125	6	20	0.85
Cadmium	90.73	ND	84.75	mg/Kg	107%		75-125	4	20	0.85
Chromium	114.4	26.16	84.75	mg/Kg	104%		75-125	4	20	0.85
Cobalt	100.5	8.843	84.75	mg/Kg	108%		75-125	5	20	0.85
Copper	109.9	19.58	84.75	mg/Kg	107%		75-125	2	20	0.85
Lead	107.6	16.75	84.75	mg/Kg	107%		75-125	5	20	0.85
Molybdenum	89.52	1.823	84.75	mg/Kg	103%		75-125	6	20	0.85
Nickel	105.4	17.59	84.75	mg/Kg	104%		75-125	4	20	0.85
Selenium	79.23	ND	84.75	mg/Kg	93%		75-125	2	20	0.85
Silver	46.97	ND	42.37	mg/Kg	111%		75-125	5	20	0.85
Thallium	89.28	1.756	84.75	mg/Kg	103%		75-125	4	20	0.85
Vanadium	138.1	45.36	84.75	mg/Kg	109%		75-125	4	20	0.85
Zinc	239.3	138.7	84.75	mg/Kg	119%		75-125	0	20	0.85



## Batch QC

<b>Type: Blank</b>	<b>Lab ID: QC1000369</b>	<b>Batch: 292953</b>
<b>Matrix: Miscell.</b>	<b>Method: EPA 7471A</b>	<b>Prep Method: METHOD</b>

QC1000369 Analyte	Result	Qual	Units	RL	Prepared	Analyzed
Mercury	ND		mg/Kg	0.14	07/13/22	07/14/22

<b>Type: Lab Control Sample</b>	<b>Lab ID: QC1000370</b>	<b>Batch: 292953</b>
<b>Matrix: Miscell.</b>	<b>Method: EPA 7471A</b>	<b>Prep Method: METHOD</b>

QC1000370 Analyte	Result	Spiked	Units	Recovery	Qual	Limits
Mercury	0.8248	0.8333	mg/Kg	99%		80-120

<b>Type: Matrix Spike</b>	<b>Lab ID: QC1000371</b>	<b>Batch: 292953</b>
<b>Matrix (Source ID): Soil (465165-005)</b>	<b>Method: EPA 7471A</b>	<b>Prep Method: METHOD</b>

QC1000371 Analyte	Result	Source Sample Result	Spiked	Units	Recovery	Qual	Limits	DF
Mercury	0.9918	0.07387	0.9434	mg/Kg	97%		75-125	1.1

<b>Type: Matrix Spike Duplicate</b>	<b>Lab ID: QC1000372</b>	<b>Batch: 292953</b>
<b>Matrix (Source ID): Soil (465165-005)</b>	<b>Method: EPA 7471A</b>	<b>Prep Method: METHOD</b>

QC1000372 Analyte	Result	Source Sample Result	Spiked	Units	Recovery	Qual	Limits	RPD	Lim	DF
Mercury	0.9671	0.07387	0.9259	mg/Kg	96%		75-125	1	20	1.1

<b>Type: Blank</b>	<b>Lab ID: QC1003246</b>	<b>Batch: 293904</b>
<b>Matrix: Soil</b>	<b>Method: EPA 7471A</b>	<b>Prep Method: METHOD</b>

QC1003246 Analyte	Result	Qual	Units	RL	Prepared	Analyzed
Mercury	ND		mg/Kg	0.14	07/28/22	07/29/22

<b>Type: Lab Control Sample</b>	<b>Lab ID: QC1003247</b>	<b>Batch: 293904</b>
<b>Matrix: Soil</b>	<b>Method: EPA 7471A</b>	<b>Prep Method: METHOD</b>

QC1003247 Analyte	Result	Spiked	Units	Recovery	Qual	Limits
Mercury	0.7808	0.8333	mg/Kg	94%		80-120

## Batch QC

<b>Type: Matrix Spike</b>	<b>Lab ID: QC1003248</b>	<b>Batch: 293904</b>
<b>Matrix (Source ID): Soil (465469-007)</b>	<b>Method: EPA 7471A</b>	<b>Prep Method: METHOD</b>

QC1003248 Analyte	Result	Source Sample Result	Spiked	Units	Recovery	Qual	Limits	DF
Mercury	0.8671	ND	0.9434	mg/Kg	92%		75-125	1.1

<b>Type: Matrix Spike Duplicate</b>	<b>Lab ID: QC1003249</b>	<b>Batch: 293904</b>
<b>Matrix (Source ID): Soil (465469-007)</b>	<b>Method: EPA 7471A</b>	<b>Prep Method: METHOD</b>

QC1003249 Analyte	Result	Source Sample Result	Spiked	Units	Recovery	Qual	Limits	RPD	Lim	DF
Mercury	0.8606	ND	0.9091	mg/Kg	95%		75-125	3	20	1.1

<b>Type: Blank</b>	<b>Lab ID: QC1000339</b>	<b>Batch: 292945</b>
<b>Matrix: Soil</b>	<b>Method: EPA 8015M</b>	<b>Prep Method: EPA 3580</b>

QC1000339 Analyte	Result	Qual	Units	RL	Prepared	Analyzed
GRO C8-C10	ND		mg/Kg	10	07/14/22	07/14/22
DRO C10-C28	ND		mg/Kg	10	07/14/22	07/14/22
ORO C28-C44	ND		mg/Kg	20	07/14/22	07/14/22
<b>Surrogates</b>				<b>Limits</b>		
n-Triacontane	108%		%REC	70-130	07/14/22	07/14/22

<b>Type: Lab Control Sample</b>	<b>Lab ID: QC1000340</b>	<b>Batch: 292945</b>
<b>Matrix: Soil</b>	<b>Method: EPA 8015M</b>	<b>Prep Method: EPA 3580</b>

QC1000340 Analyte	Result	Spiked	Units	Recovery	Qual	Limits
Diesel C10-C28	246.2	250.0	mg/Kg	98%		76-122
<b>Surrogates</b>						
n-Triacontane	9.481	10.00	mg/Kg	95%		70-130

<b>Type: Matrix Spike</b>	<b>Lab ID: QC1000341</b>	<b>Batch: 292945</b>
<b>Matrix (Source ID): Soil (465469-001)</b>	<b>Method: EPA 8015M</b>	<b>Prep Method: EPA 3580</b>

QC1000341 Analyte	Result	Source Sample Result	Spiked	Units	Recovery	Qual	Limits	DF
Diesel C10-C28	673.5	459.5	250.0	mg/Kg	86%		62-126	20
<b>Surrogates</b>								
n-Triacontane	11.51		10.00	mg/Kg		DO	70-130	20

## Batch QC

<b>Type:</b> Matrix Spike Duplicate	<b>Lab ID:</b> QC1000342	<b>Batch:</b> 292945
<b>Matrix (Source ID):</b> Soil (465469-001)	<b>Method:</b> EPA 8015M	<b>Prep Method:</b> EPA 3580

QC1000342 Analyte	Result	Source Sample Result	Spiked	Units	Recovery	Qual	Limits	RPD	RPD Lim	DF
Diesel C10-C28	616.2	459.5	250.0	mg/Kg	63%		62-126	9	35	20
<b>Surrogates</b>										
n-Triacontane	19.67		10.00	mg/Kg		DO	70-130			20

## Batch QC

<b>Type: Blank</b>	<b>Lab ID: QC1000159</b>	<b>Batch: 292882</b>
<b>Matrix: Soil</b>		

QC1000159 Analyte	Result	Qual	Units	RL	Prepared	Analyzed
Method: EPA 8081A						
Prep Method: EPA 3546						
alpha-BHC	ND		ug/Kg	4.9	07/13/22	07/14/22
beta-BHC	ND		ug/Kg	4.9	07/13/22	07/14/22
gamma-BHC	ND		ug/Kg	4.9	07/13/22	07/14/22
delta-BHC	ND		ug/Kg	4.9	07/13/22	07/14/22
Heptachlor	ND		ug/Kg	4.9	07/13/22	07/14/22
Aldrin	ND		ug/Kg	4.9	07/13/22	07/14/22
Heptachlor epoxide	ND		ug/Kg	4.9	07/13/22	07/14/22
Endosulfan I	ND		ug/Kg	4.9	07/13/22	07/14/22
Dieldrin	ND		ug/Kg	4.9	07/13/22	07/14/22
4,4'-DDE	ND		ug/Kg	4.9	07/13/22	07/14/22
Endrin	ND		ug/Kg	4.9	07/13/22	07/14/22
Endosulfan II	ND		ug/Kg	4.9	07/13/22	07/14/22
Endosulfan sulfate	ND		ug/Kg	4.9	07/13/22	07/14/22
4,4'-DDD	ND		ug/Kg	4.9	07/13/22	07/14/22
Endrin aldehyde	ND		ug/Kg	4.9	07/13/22	07/14/22
Endrin ketone	ND		ug/Kg	4.9	07/13/22	07/14/22
4,4'-DDT	ND		ug/Kg	4.9	07/13/22	07/14/22
Methoxychlor	ND		ug/Kg	9.8	07/13/22	07/14/22
Toxaphene	ND		ug/Kg	98	07/13/22	07/14/22
Chlordane (Technical)	ND		ug/Kg	49	07/13/22	07/14/22
<b>Surrogates</b>				<b>Limits</b>		
TCMX	92%		%REC	23-120	07/13/22	07/14/22
Decachlorobiphenyl	98%		%REC	24-120	07/13/22	07/14/22
Method: EPA 8082						
Prep Method: EPA 3546						
Aroclor-1016	ND		ug/Kg	49	07/13/22	07/14/22
Aroclor-1221	ND		ug/Kg	49	07/13/22	07/14/22
Aroclor-1232	ND		ug/Kg	49	07/13/22	07/14/22
Aroclor-1242	ND		ug/Kg	49	07/13/22	07/14/22
Aroclor-1248	ND		ug/Kg	49	07/13/22	07/14/22
Aroclor-1254	ND		ug/Kg	49	07/13/22	07/14/22
Aroclor-1260	ND		ug/Kg	49	07/13/22	07/14/22
Aroclor-1262	ND		ug/Kg	49	07/13/22	07/14/22
Aroclor-1268	ND		ug/Kg	49	07/13/22	07/14/22
<b>Surrogates</b>				<b>Limits</b>		
Decachlorobiphenyl (PCB)	90%		%REC	19-121	07/13/22	07/14/22

## Batch QC

<b>Type: Lab Control Sample</b>	<b>Lab ID: QC1000284</b>	<b>Batch: 292882</b>
<b>Matrix: Soil</b>	<b>Method: EPA 8081A</b>	<b>Prep Method: EPA 3546</b>

QC1000284 Analyte	Result	Spiked	Units	Recovery	Qual	Limits
alpha-BHC	49.30	50.00	ug/Kg	99%		22-129
beta-BHC	49.56	50.00	ug/Kg	99%		28-125
gamma-BHC	48.88	50.00	ug/Kg	98%		22-128
delta-BHC	48.77	50.00	ug/Kg	98%		24-131
Heptachlor	48.34	50.00	ug/Kg	97%		18-124
Aldrin	44.46	50.00	ug/Kg	89%		23-120
Heptachlor epoxide	48.55	50.00	ug/Kg	97%		26-120
Endosulfan I	48.65	50.00	ug/Kg	97%		25-126
Dieldrin	46.57	50.00	ug/Kg	93%		23-124
4,4'-DDE	46.98	50.00	ug/Kg	94%		28-121
Endrin	52.76	50.00	ug/Kg	106%		25-127
Endosulfan II	50.02	50.00	ug/Kg	100%		29-121
Endosulfan sulfate	48.25	50.00	ug/Kg	97%		30-121
4,4'-DDD	50.81	50.00	ug/Kg	102%		26-120
Endrin aldehyde	43.41	50.00	ug/Kg	87%		10-120
Endrin ketone	50.16	50.00	ug/Kg	100%		28-125
4,4'-DDT	50.04	50.00	ug/Kg	100%		22-125
Methoxychlor	52.77	50.00	ug/Kg	106%		28-130
<b>Surrogates</b>						
TCMX	40.07	50.00	ug/Kg	80%		23-120
Decachlorobiphenyl	48.57	50.00	ug/Kg	97%		24-120

## Batch QC

<b>Type: Matrix Spike</b>	<b>Lab ID: QC1000285</b>	<b>Batch: 292882</b>
<b>Matrix (Source ID): Soil (465469-004)</b>	<b>Method: EPA 8081A</b>	<b>Prep Method: EPA 3546</b>

QC1000285 Analyte	Result	Source Sample Result	Spiked	Units	Recovery	Qual	Limits	DF
alpha-BHC	48.84	ND	50.00	ug/Kg	98%		46-120	10
beta-BHC	51.66	ND	50.00	ug/Kg	103%		41-120	10
gamma-BHC	49.08	ND	50.00	ug/Kg	98%		41-120	10
delta-BHC	51.62	ND	50.00	ug/Kg	103%		38-123	10
Heptachlor	52.77	ND	50.00	ug/Kg	106%		39-120	10
Aldrin	48.71	ND	50.00	ug/Kg	97%		34-120	10
Heptachlor epoxide	52.49	ND	50.00	ug/Kg	105%		43-120	10
Endosulfan I	50.99	ND	50.00	ug/Kg	102%		45-120	10
Dieldrin	47.25	ND	50.00	ug/Kg	95%		45-120	10
4,4'-DDE	50.94	ND	50.00	ug/Kg	102%		34-120	10
Endrin	55.82	ND	50.00	ug/Kg	112%		40-120	10
Endosulfan II	51.63	ND	50.00	ug/Kg	103%		41-120	10
Endosulfan sulfate	49.16	ND	50.00	ug/Kg	98%		42-120	10
4,4'-DDD	49.13	ND	50.00	ug/Kg	98%		41-120	10
Endrin aldehyde	43.63	ND	50.00	ug/Kg	87%		30-120	10
Endrin ketone	56.60	ND	50.00	ug/Kg	113%		45-120	10
4,4'-DDT	57.00	ND	50.00	ug/Kg	114%		35-127	10
Methoxychlor	69.43	ND	50.00	ug/Kg		DO	42-136	10
<b>Surrogates</b>								
TCMX	45.59		50.00	ug/Kg		DO	23-120	10
Decachlorobiphenyl	60.83		50.00	ug/Kg		DO	24-120	10

## Batch QC

<b>Type: Matrix Spike Duplicate</b>	<b>Lab ID: QC1000286</b>	<b>Batch: 292882</b>
<b>Matrix (Source ID): Soil (465469-004)</b>	<b>Method: EPA 8081A</b>	<b>Prep Method: EPA 3546</b>

QC1000286 Analyte	Result	Source Sample Result	Spiked	Units	Recovery	Qual	Limits	RPD	RPD Lim	DF
alpha-BHC	48.98	ND	50.00	ug/Kg	98%		46-120	0	30	10
beta-BHC	48.61	ND	50.00	ug/Kg	97%		41-120	6	30	10
gamma-BHC	50.03	ND	50.00	ug/Kg	100%		41-120	2	30	10
delta-BHC	51.71	ND	50.00	ug/Kg	103%		38-123	0	30	10
Heptachlor	52.33	ND	50.00	ug/Kg	105%		39-120	1	30	10
Aldrin	48.33	ND	50.00	ug/Kg	97%		34-120	1	30	10
Heptachlor epoxide	53.81	ND	50.00	ug/Kg	108%		43-120	2	30	10
Endosulfan I	51.99	ND	50.00	ug/Kg	104%		45-120	2	30	10
Dieldrin	46.36	ND	50.00	ug/Kg	93%		45-120	2	30	10
4,4'-DDE	49.60	ND	50.00	ug/Kg	99%		34-120	3	30	10
Endrin	54.62	ND	50.00	ug/Kg	109%		40-120	2	30	10
Endosulfan II	51.28	ND	50.00	ug/Kg	103%		41-120	1	30	10
Endosulfan sulfate	51.29	ND	50.00	ug/Kg	103%		42-120	4	30	10
4,4'-DDD	49.50	ND	50.00	ug/Kg	99%		41-120	1	30	10
Endrin aldehyde	45.02	ND	50.00	ug/Kg	90%		30-120	3	30	10
Endrin ketone	56.52	ND	50.00	ug/Kg	113%		45-120	0	30	10
4,4'-DDT	58.83	ND	50.00	ug/Kg	118%		35-127	3	30	10
Methoxychlor	76.55	ND	50.00	ug/Kg		DO	42-136		30	10
<b>Surrogates</b>										
TCMX	49.29		50.00	ug/Kg		DO	23-120			10
Decachlorobiphenyl	60.09		50.00	ug/Kg		DO	24-120			10

<b>Type: Lab Control Sample</b>	<b>Lab ID: QC1000287</b>	<b>Batch: 292882</b>
<b>Matrix: Soil</b>	<b>Method: EPA 8082</b>	<b>Prep Method: EPA 3546</b>

QC1000287 Analyte	Result	Spiked	Units	Recovery	Qual	Limits
Aroclor-1016	498.3	500.0	ug/Kg	100%		14-150
Aroclor-1260	469.2	500.0	ug/Kg	94%		10-150
<b>Surrogates</b>						
Decachlorobiphenyl (PCB)	34.15	50.00	ug/Kg	68%		19-121

## Batch QC

<b>Type: Matrix Spike</b>	<b>Lab ID: QC1000288</b>	<b>Batch: 292882</b>
<b>Matrix (Source ID): Soil (465321-001)</b>	<b>Method: EPA 8082</b>	<b>Prep Method: EPA 3546</b>

QC1000288 Analyte	Result	Source Sample Result	Spiked	Units	Recovery	Qual	Limits	DF
Aroclor-1016	546.6	ND	500.0	ug/Kg	109%		42-127	2
Aroclor-1260	487.3	ND	500.0	ug/Kg	97%		38-130	2
<b>Surrogates</b>								
Decachlorobiphenyl (PCB)	33.44		50.00	ug/Kg	67%		19-121	2

<b>Type: Matrix Spike Duplicate</b>	<b>Lab ID: QC1000289</b>	<b>Batch: 292882</b>
<b>Matrix (Source ID): Soil (465321-001)</b>	<b>Method: EPA 8082</b>	<b>Prep Method: EPA 3546</b>

QC1000289 Analyte	Result	Source Sample Result	Spiked	Units	Recovery	Qual	Limits	RPD	RPD Lim	DF
Aroclor-1016	414.6	ND	500.0	ug/Kg	83%		42-127	27	30	2
Aroclor-1260	410.8	ND	500.0	ug/Kg	82%		38-130	17	30	2
<b>Surrogates</b>										
Decachlorobiphenyl (PCB)	28.19		50.00	ug/Kg	56%		19-121			2

<b>Type: Lab Control Sample</b>	<b>Lab ID: QC1000590</b>	<b>Batch: 293019</b>
<b>Matrix: Soil</b>	<b>Method: EPA 8260B</b>	<b>Prep Method: EPA 5030B</b>

QC1000590 Analyte	Result	Spiked	Units	Recovery	Qual	Limits
1,1-Dichloroethene	50.12	50.00	ug/Kg	100%		70-131
MTBE	44.42	50.00	ug/Kg	89%		69-130
Benzene	49.49	50.00	ug/Kg	99%		70-130
Trichloroethene	53.96	50.00	ug/Kg	108%		70-130
Toluene	53.45	50.00	ug/Kg	107%		70-130
Chlorobenzene	51.51	50.00	ug/Kg	103%		70-130
<b>Surrogates</b>						
Dibromofluoromethane	51.01	50.00	ug/Kg	102%		70-130
1,2-Dichloroethane-d4	48.92	50.00	ug/Kg	98%		70-145
Toluene-d8	52.04	50.00	ug/Kg	104%		70-145
Bromofluorobenzene	53.80	50.00	ug/Kg	108%		70-145



## Batch QC

<b>Type:</b> Lab Control Sample Duplicate	<b>Lab ID:</b> QC1000591	<b>Batch:</b> 293019
<b>Matrix:</b> Soil	<b>Method:</b> EPA 8260B	<b>Prep Method:</b> EPA 5030B

QC1000591 Analyte	Result	Spiked	Units	Recovery	Qual	Limits	RPD	RPD Lim
1,1-Dichloroethene	51.54	50.00	ug/Kg	103%		70-131	3	33
MTBE	45.77	50.00	ug/Kg	92%		69-130	3	30
Benzene	50.48	50.00	ug/Kg	101%		70-130	2	30
Trichloroethene	52.87	50.00	ug/Kg	106%		70-130	2	30
Toluene	51.49	50.00	ug/Kg	103%		70-130	4	30
Chlorobenzene	50.49	50.00	ug/Kg	101%		70-130	2	30
<b>Surrogates</b>								
Dibromofluoromethane	51.81	50.00	ug/Kg	104%		70-130		
1,2-Dichloroethane-d4	49.65	50.00	ug/Kg	99%		70-145		
Toluene-d8	51.46	50.00	ug/Kg	103%		70-145		
Bromofluorobenzene	53.27	50.00	ug/Kg	107%		70-145		

## Batch QC

<b>Type: Blank</b>	<b>Lab ID: QC1000594</b>	<b>Batch: 293019</b>
<b>Matrix: Soil</b>	<b>Method: EPA 8260B</b>	<b>Prep Method: EPA 5030B</b>

QC1000594 Analyte	Result	Qual	Units	RL	Prepared	Analyzed
3-Chloropropene	ND		ug/Kg	5.0	07/15/22	07/15/22
Freon 12	ND		ug/Kg	5.0	07/15/22	07/15/22
Chloromethane	ND		ug/Kg	5.0	07/15/22	07/15/22
Vinyl Chloride	ND		ug/Kg	5.0	07/15/22	07/15/22
Bromomethane	ND		ug/Kg	5.0	07/15/22	07/15/22
Chloroethane	ND		ug/Kg	5.0	07/15/22	07/15/22
Trichlorofluoromethane	ND		ug/Kg	5.0	07/15/22	07/15/22
Acetone	ND		ug/Kg	100	07/15/22	07/15/22
Freon 113	ND		ug/Kg	5.0	07/15/22	07/15/22
1,1-Dichloroethene	ND		ug/Kg	5.0	07/15/22	07/15/22
Methylene Chloride	ND		ug/Kg	5.0	07/15/22	07/15/22
MTBE	ND		ug/Kg	5.0	07/15/22	07/15/22
trans-1,2-Dichloroethene	ND		ug/Kg	5.0	07/15/22	07/15/22
1,1-Dichloroethane	ND		ug/Kg	5.0	07/15/22	07/15/22
2-Butanone	ND		ug/Kg	100	07/15/22	07/15/22
cis-1,2-Dichloroethene	ND		ug/Kg	5.0	07/15/22	07/15/22
2,2-Dichloropropane	ND		ug/Kg	5.0	07/15/22	07/15/22
Chloroform	ND		ug/Kg	5.0	07/15/22	07/15/22
Bromochloromethane	ND		ug/Kg	5.0	07/15/22	07/15/22
1,1,1-Trichloroethane	ND		ug/Kg	5.0	07/15/22	07/15/22
1,1-Dichloropropene	ND		ug/Kg	5.0	07/15/22	07/15/22
Carbon Tetrachloride	ND		ug/Kg	5.0	07/15/22	07/15/22
1,2-Dichloroethane	ND		ug/Kg	5.0	07/15/22	07/15/22
Benzene	ND		ug/Kg	5.0	07/15/22	07/15/22
Trichloroethene	ND		ug/Kg	5.0	07/15/22	07/15/22
1,2-Dichloropropane	ND		ug/Kg	5.0	07/15/22	07/15/22
Bromodichloromethane	ND		ug/Kg	5.0	07/15/22	07/15/22
Dibromomethane	ND		ug/Kg	5.0	07/15/22	07/15/22
4-Methyl-2-Pentanone	ND		ug/Kg	8.1	07/15/22	07/15/22
cis-1,3-Dichloropropene	ND		ug/Kg	5.0	07/15/22	07/15/22
Toluene	ND		ug/Kg	5.0	07/15/22	07/15/22
trans-1,3-Dichloropropene	ND		ug/Kg	5.0	07/15/22	07/15/22
1,1,2-Trichloroethane	ND		ug/Kg	5.0	07/15/22	07/15/22
1,3-Dichloropropane	ND		ug/Kg	5.0	07/15/22	07/15/22
Tetrachloroethene	ND		ug/Kg	5.0	07/15/22	07/15/22
Dibromochloromethane	ND		ug/Kg	5.0	07/15/22	07/15/22
1,2-Dibromoethane	ND		ug/Kg	5.0	07/15/22	07/15/22
Chlorobenzene	ND		ug/Kg	5.0	07/15/22	07/15/22
1,1,1,2-Tetrachloroethane	ND		ug/Kg	5.0	07/15/22	07/15/22
Ethylbenzene	ND		ug/Kg	5.0	07/15/22	07/15/22
m,p-Xylenes	ND		ug/Kg	10	07/15/22	07/15/22
o-Xylene	ND		ug/Kg	5.0	07/15/22	07/15/22

### Batch QC

QC1000594 Analyte	Result	Qual	Units	RL	Prepared	Analyzed
Styrene	ND		ug/Kg	5.0	07/15/22	07/15/22
Bromoform	ND		ug/Kg	5.0	07/15/22	07/15/22
Isopropylbenzene	ND		ug/Kg	5.0	07/15/22	07/15/22
1,1,2,2-Tetrachloroethane	ND		ug/Kg	5.0	07/15/22	07/15/22
1,2,3-Trichloropropane	ND		ug/Kg	5.0	07/15/22	07/15/22
Propylbenzene	ND		ug/Kg	5.0	07/15/22	07/15/22
Bromobenzene	ND		ug/Kg	5.0	07/15/22	07/15/22
1,3,5-Trimethylbenzene	ND		ug/Kg	5.0	07/15/22	07/15/22
2-Chlorotoluene	ND		ug/Kg	5.0	07/15/22	07/15/22
4-Chlorotoluene	ND		ug/Kg	5.0	07/15/22	07/15/22
tert-Butylbenzene	ND		ug/Kg	5.0	07/15/22	07/15/22
1,2,4-Trimethylbenzene	ND		ug/Kg	5.0	07/15/22	07/15/22
sec-Butylbenzene	ND		ug/Kg	5.0	07/15/22	07/15/22
para-Isopropyl Toluene	ND		ug/Kg	5.0	07/15/22	07/15/22
1,3-Dichlorobenzene	ND		ug/Kg	5.0	07/15/22	07/15/22
1,4-Dichlorobenzene	ND		ug/Kg	5.0	07/15/22	07/15/22
n-Butylbenzene	ND		ug/Kg	5.0	07/15/22	07/15/22
1,2-Dichlorobenzene	ND		ug/Kg	5.0	07/15/22	07/15/22
1,2-Dibromo-3-Chloropropane	ND		ug/Kg	5.0	07/15/22	07/15/22
1,2,4-Trichlorobenzene	ND		ug/Kg	5.0	07/15/22	07/15/22
Hexachlorobutadiene	ND		ug/Kg	5.0	07/15/22	07/15/22
Naphthalene	ND		ug/Kg	5.0	07/15/22	07/15/22
1,2,3-Trichlorobenzene	ND		ug/Kg	5.0	07/15/22	07/15/22
cis-1,4-Dichloro-2-butene	ND		ug/Kg	15	07/15/22	07/15/22
trans-1,4-Dichloro-2-butene	ND		ug/Kg	5.0	07/15/22	07/15/22
Xylene (total)	ND		ug/Kg	5.0	07/15/22	07/15/22
<b>Surrogates</b>				<b>Limits</b>		
Dibromofluoromethane	103%		%REC	70-130	07/15/22	07/15/22
1,2-Dichloroethane-d4	99%		%REC	70-145	07/15/22	07/15/22
Toluene-d8	100%		%REC	70-145	07/15/22	07/15/22
Bromofluorobenzene	101%		%REC	70-145	07/15/22	07/15/22

\* Value is outside QC limits

DO Diluted Out

ND Not Detected



**ENTHALPY**  
ANALYTICAL

Enthalpy Analytical  
931 West Barkley Ave  
Orange, CA 92868  
(714) 771-6900

enthalpy.com

Lab Job Number: 466967  
Report Level: II  
Report Date: 08/12/2022

**Analytical Report** *prepared for:*

Jackie Hyman  
GeoSyntec Consultants San Diego  
2355 Northside Drive  
Suite 250  
San Diego, CA 92108

Location: GWS #9, SC1256

*Authorized for release by:*

Patty Mata, Project Manager  
[patty.mata@enthalpy.com](mailto:patty.mata@enthalpy.com)

This data package has been reviewed for technical correctness and completeness. Release of this data has been authorized by the Laboratory Manager or the Manager's designee, as verified by the above signature which applies to this PDF file as well as any associated electronic data deliverable files. The results contained in this report meet all requirements of NELAP and pertain only to those samples which were submitted for analysis. This report may be reproduced only in its entirety.

CA ELAP# 1338, NELAP# 4038, SCAQMD LAP# 18LA0518, LACSD ID# 10105

## Sample Summary

---

Jackie Hyman  
GeoSyntec Consultants San Diego  
2355 Northside Drive  
Suite 250  
San Diego, CA 92108

Lab Job #: 466967  
Location: GWS #9, SC1256  
Date Received: 08/05/22

---

Sample ID	Lab ID	Collected	Matrix
EX_N-220805	466967-001	08/05/22 10:43	Soil
EX_S-220805	466967-002	08/05/22 10:32	Soil
EX_E-220805	466967-003	08/05/22 10:39	Soil
EX_W-220805	466967-004	08/05/22 10:35	Soil
EX_220805	466967-005	08/05/22 10:50	Soil
HA-4-220805	466967-006	08/05/22 13:40	Soil

## Case Narrative

---

GeoSyntec Consultants San Diego  
2355 Northside Drive  
Suite 250  
San Diego, CA 92108  
Jackie Hyman

Lab Job Number: 466967  
Location: GWS #9, SC1256  
Date Received: 08/05/22

---

This data package contains sample and QC results for six soil samples, requested for the above referenced project on 08/05/22. The samples were received cold and intact.

**TPH-Extractables by GC (EPA 8015M):**

No analytical problems were encountered.

**Volatile Organics by GC/MS (EPA 8260B):**

No analytical problems were encountered.

# ea ENTHALPY ANALYTICAL

**Enthalpy Analytical - Orange**

931 W. Barkley Avenue, Orange, CA 92868  
Phone 714-771-6900

**Chain of Custody Record**

Lab No: 460 at 607  
Page: 1 of 1

**Turn Around Time (rush by advanced notice only)**

Standard: C  
5 Day:       
1 Day:       
2 Day:       
3 Day:       
Custom TAT:     

Matrix: A = Air, W = Water, SeaW = Sea Water, DW = Drinking Water, WP = Wipe, S = Soil, O = Oil, M = Other matrices (solid), L = Other matrices (aqueous)

Preservatives:  
1 = Na<sub>2</sub>S<sub>2</sub>O<sub>3</sub> 2 = HCl 3 = HNO<sub>3</sub>  
4 = H<sub>2</sub>SO<sub>4</sub> 5 = NaOH 6 = Other  
Sample Receipt Temp: 10.0/52  
(lab use only)

CUSTOMER INFORMATION				PROJECT INFORMATION				ANALYSIS REQUEST				TEST INSTRUCTIONS / COMMENTS		
Company:	Quote #:	Proj. Name:	Matrix	Sampling Date	Sampling Time	Container No.	Pres.	Analysis Request	Analysis Request	Analysis Request	Analysis Request	Analysis Request	Analysis Request	Test Instructions / Comments
Geosyntec Consultants	-	GW5#9	S	8/5/22	1043	1	U*	TPH extracted using EPA 8015	TPH extracted using EPA 8015	TPH extracted using EPA 8015	TPH extracted using EPA 8015	TPH extracted using EPA 8015	TPH extracted using EPA 8015	Field Samples has additional analysis.
Jachire Navigation		SL1256			1032			TPH extracted using EPA 8015	TPH extracted using EPA 8015	TPH extracted using EPA 8015	TPH extracted using EPA 8015	TPH extracted using EPA 8015	TPH extracted using EPA 8015	
Shady Grove @ Geosyntec, CA					1039			TPH extracted using EPA 8015	TPH extracted using EPA 8015	TPH extracted using EPA 8015	TPH extracted using EPA 8015	TPH extracted using EPA 8015	TPH extracted using EPA 8015	
10614 W. Belmonte Dr, San Jose					1035			TPH extracted using EPA 8015	TPH extracted using EPA 8015	TPH extracted using EPA 8015	TPH extracted using EPA 8015	TPH extracted using EPA 8015	TPH extracted using EPA 8015	
San Diego, CA					1050			TPH extracted using EPA 8015	TPH extracted using EPA 8015	TPH extracted using EPA 8015	TPH extracted using EPA 8015	TPH extracted using EPA 8015	TPH extracted using EPA 8015	
626-609-9525					1340			TPH extracted using EPA 8015	TPH extracted using EPA 8015	TPH extracted using EPA 8015	TPH extracted using EPA 8015	TPH extracted using EPA 8015	TPH extracted using EPA 8015	
Sampled By: <u>James Beattamine</u>														
Sample ID	Sample ID	Sample ID	Sample ID	Sample ID	Sample ID	Sample ID	Sample ID	Sample ID	Sample ID	Sample ID	Sample ID	Sample ID	Sample ID	Sample ID
1 EX-N-220805	8/5/22	1043	S	U*										
2 EX-S-220805		1032												
3 EX-E-220805		1039												
4 EX-W-220805		1035												
5 EX-220805		1050												
6 HA-4-220805		1340												
7														
8														
9														
10														

Signature	Print Name	Company / Title	Date / Time
	James Beattamine	Geosyntec/Analyst	8/5/2022 / 1650
	G. Ken	EA	8/17/22 1650



### SAMPLE ACCEPTANCE CHECKLIST

<b>Section 1</b>	
Client: <u>Geosyntec SD</u>	Project: <u>GWS #9</u>
Date Received: <u>8/5/22</u>	Sampler's Name Present: <input checked="" type="checkbox"/> Yes <input type="checkbox"/> No

<b>Section 2</b>	
Sample(s) received in a cooler? <input checked="" type="checkbox"/> Yes, How many? <u>1</u> <input type="checkbox"/> No (skip section 2)	Sample Temp (°C) (No Cooler) : _____
Sample Temp (°C), One from each cooler: #1: <u>10.0</u> #2: _____ #3: _____ #4: _____	
(Acceptance range is < 6°C but not frozen (for Microbiology samples, acceptance range is < 10°C but not frozen). It is acceptable for samples collected the same day as sample receipt to have a higher temperature as long as there is evidence that cooling has begun.)	
Shipping Information: _____	

<b>Section 3</b>	
Was the cooler packed with: <input checked="" type="checkbox"/> Ice <input type="checkbox"/> Ice Packs <input type="checkbox"/> Bubble Wrap <input type="checkbox"/> Styrofoam	
<input type="checkbox"/> Paper <input type="checkbox"/> None <input type="checkbox"/> Other _____	
Cooler Temp (°C): #1: <u>5.2</u> #2: _____ #3: _____ #4: _____	

Section 4	YES	NO	N/A
Was a COC received?	✓		
Are sample IDs present?	✓		
Are sampling dates & times present?	✓		
Is a relinquished signature present?	✓		
Are the tests required clearly indicated on the COC?	✓		
Are custody seals present?		✓	
If custody seals are present, were they intact?			✓
Are all samples sealed in plastic bags? (Recommended for Microbiology samples)			✓
Did all samples arrive intact? If no, indicate in Section 4 below.	✓		
Did all bottle labels agree with COC? (ID, dates and times)	✓		
Were the samples collected in the correct containers for the required tests?	✓		
Are the containers labeled with the correct preservatives?			✓
Is there headspace in the VOA vials greater than 5-6 mm in diameter?			✓
Was a sufficient amount of sample submitted for the requested tests?	✓		

<b>Section 5 Explanations/Comments</b>

<b>Section 6</b>	
For discrepancies, how was the Project Manager notified? <input type="checkbox"/> Verbal PM Initials: _____ Date/Time _____	
<input type="checkbox"/> Email (email sent to/on): _____ / _____	
Project Manager's response:	

Completed By: *Alexandra Schreiner* Date: 8/5/22



## Analysis Results for 466967

Jackie Hyman  
 GeoSyntec Consultants San Diego  
 2355 Northside Drive  
 Suite 250  
 San Diego, CA 92108

Lab Job #: 466967  
 Location: GWS #9, SC1256  
 Date Received: 08/05/22

**Sample ID: EX\_N-220805                      Lab ID: 466967-001                      Collected: 08/05/22 10:43**  
**Matrix: Soil**

466967-001 Analyte	Result	Qual	Units	RL	DF	Batch	Prepared	Analyzed	Chemist
Method: EPA 8015M Prep Method: EPA 3580									
DRO C10-C28	29		mg/Kg	10	1	294521	08/08/22	08/08/22	MES
<b>Surrogates</b>					<b>Limits</b>				
n-Triacontane	92%		%REC	70-130	1	294521	08/08/22	08/08/22	MES

**Sample ID: EX\_S-220805                      Lab ID: 466967-002                      Collected: 08/05/22 10:32**  
**Matrix: Soil**

466967-002 Analyte	Result	Qual	Units	RL	DF	Batch	Prepared	Analyzed	Chemist
Method: EPA 8015M Prep Method: EPA 3580									
DRO C10-C28	27		mg/Kg	20	2	294521	08/08/22	08/08/22	MES
<b>Surrogates</b>					<b>Limits</b>				
n-Triacontane	89%		%REC	70-130	2	294521	08/08/22	08/08/22	MES

**Sample ID: EX\_E-220805                      Lab ID: 466967-003                      Collected: 08/05/22 10:39**  
**Matrix: Soil**

466967-003 Analyte	Result	Qual	Units	RL	DF	Batch	Prepared	Analyzed	Chemist
Method: EPA 8015M Prep Method: EPA 3580									
DRO C10-C28	ND		mg/Kg	10	1	294521	08/08/22	08/08/22	MES
<b>Surrogates</b>					<b>Limits</b>				
n-Triacontane	80%		%REC	70-130	1	294521	08/08/22	08/08/22	MES

**Sample ID: EX\_W-220805                      Lab ID: 466967-004                      Collected: 08/05/22 10:35**  
**Matrix: Soil**

466967-004 Analyte	Result	Qual	Units	RL	DF	Batch	Prepared	Analyzed	Chemist
Method: EPA 8015M Prep Method: EPA 3580									
DRO C10-C28	19		mg/Kg	10	1	294521	08/08/22	08/08/22	MES
<b>Surrogates</b>					<b>Limits</b>				
n-Triacontane	72%		%REC	70-130	1	294521	08/08/22	08/08/22	MES

## Analysis Results for 466967

<b>Sample ID:</b> EX_220805	<b>Lab ID:</b> 466967-005	<b>Collected:</b> 08/05/22 10:50
<b>Matrix:</b> Soil		

466967-005 Analyte	Result	Qual	Units	RL	DF	Batch	Prepared	Analyzed	Chemist
Method: EPA 8015M									
Prep Method: EPA 3580									
DRO C10-C28	15		mg/Kg	10	1	294521	08/08/22	08/08/22	MES
Surrogates	Limits								
n-Triacontane	87%		%REC	70-130	1	294521	08/08/22	08/08/22	MES

## Analysis Results for 466967

<b>Sample ID:</b> HA-4-220805	<b>Lab ID:</b> 466967-006	<b>Collected:</b> 08/05/22 13:40
<b>Matrix:</b> Soil		

466967-006 Analyte	Result	Qual	Units	RL	DF	Batch	Prepared	Analyzed	Chemist
Method: EPA 8015M									
Prep Method: EPA 3580									
GRO C8-C10	ND		mg/Kg	100	10	294686	08/10/22	08/12/22	MES
DRO C10-C28	<b>2,300</b>		mg/Kg	100	10	294686	08/10/22	08/12/22	MES
ORO C28-C44	<b>1,300</b>		mg/Kg	200	10	294686	08/10/22	08/12/22	MES
<b>Surrogates</b>	<b>Limits</b>								
n-Triacontane	98%		%REC	70-130	10	294686	08/10/22	08/12/22	MES
Method: EPA 8260B									
Prep Method: EPA 5030B									
3-Chloropropene	ND		ug/Kg	5.0	1	294512	08/08/22	08/08/22	ILK
Freon 12	ND		ug/Kg	5.0	1	294512	08/08/22	08/08/22	ILK
Chloromethane	ND		ug/Kg	5.0	1	294512	08/08/22	08/08/22	ILK
Vinyl Chloride	ND		ug/Kg	5.0	1	294512	08/08/22	08/08/22	ILK
Bromomethane	ND		ug/Kg	5.0	1	294512	08/08/22	08/08/22	ILK
Chloroethane	ND		ug/Kg	5.0	1	294512	08/08/22	08/08/22	ILK
Trichlorofluoromethane	ND		ug/Kg	5.0	1	294512	08/08/22	08/08/22	ILK
Acetone	ND		ug/Kg	100	1	294512	08/08/22	08/08/22	ILK
Freon 113	ND		ug/Kg	5.0	1	294512	08/08/22	08/08/22	ILK
1,1-Dichloroethene	ND		ug/Kg	5.0	1	294512	08/08/22	08/08/22	ILK
Methylene Chloride	ND		ug/Kg	20	1	294512	08/08/22	08/08/22	ILK
MTBE	ND		ug/Kg	5.0	1	294512	08/08/22	08/08/22	ILK
trans-1,2-Dichloroethene	ND		ug/Kg	5.0	1	294512	08/08/22	08/08/22	ILK
1,1-Dichloroethane	ND		ug/Kg	5.0	1	294512	08/08/22	08/08/22	ILK
2-Butanone	ND		ug/Kg	100	1	294512	08/08/22	08/08/22	ILK
cis-1,2-Dichloroethene	ND		ug/Kg	5.0	1	294512	08/08/22	08/08/22	ILK
2,2-Dichloropropane	ND		ug/Kg	5.0	1	294512	08/08/22	08/08/22	ILK
Chloroform	ND		ug/Kg	5.0	1	294512	08/08/22	08/08/22	ILK
Bromochloromethane	ND		ug/Kg	5.0	1	294512	08/08/22	08/08/22	ILK
1,1,1-Trichloroethane	ND		ug/Kg	5.0	1	294512	08/08/22	08/08/22	ILK
1,1-Dichloropropene	ND		ug/Kg	5.0	1	294512	08/08/22	08/08/22	ILK
Carbon Tetrachloride	ND		ug/Kg	5.0	1	294512	08/08/22	08/08/22	ILK
1,2-Dichloroethane	ND		ug/Kg	5.0	1	294512	08/08/22	08/08/22	ILK
Benzene	ND		ug/Kg	5.0	1	294512	08/08/22	08/08/22	ILK
Trichloroethene	ND		ug/Kg	5.0	1	294512	08/08/22	08/08/22	ILK
1,2-Dichloropropane	ND		ug/Kg	5.0	1	294512	08/08/22	08/08/22	ILK
Bromodichloromethane	ND		ug/Kg	5.0	1	294512	08/08/22	08/08/22	ILK
Dibromomethane	ND		ug/Kg	5.0	1	294512	08/08/22	08/08/22	ILK
4-Methyl-2-Pentanone	ND		ug/Kg	5.0	1	294512	08/08/22	08/08/22	ILK
cis-1,3-Dichloropropene	ND		ug/Kg	5.0	1	294512	08/08/22	08/08/22	ILK
Toluene	ND		ug/Kg	5.0	1	294512	08/08/22	08/08/22	ILK
trans-1,3-Dichloropropene	ND		ug/Kg	5.0	1	294512	08/08/22	08/08/22	ILK
1,1,2-Trichloroethane	ND		ug/Kg	5.0	1	294512	08/08/22	08/08/22	ILK

### Analysis Results for 466967

466967-006 Analyte	Result	Qual	Units	RL	DF	Batch	Prepared	Analyzed	Chemist
1,3-Dichloropropane	ND		ug/Kg	5.0	1	294512	08/08/22	08/08/22	ILK
Tetrachloroethene	ND		ug/Kg	5.0	1	294512	08/08/22	08/08/22	ILK
Dibromochloromethane	ND		ug/Kg	5.0	1	294512	08/08/22	08/08/22	ILK
1,2-Dibromoethane	ND		ug/Kg	5.0	1	294512	08/08/22	08/08/22	ILK
Chlorobenzene	ND		ug/Kg	5.0	1	294512	08/08/22	08/08/22	ILK
1,1,1,2-Tetrachloroethane	ND		ug/Kg	5.0	1	294512	08/08/22	08/08/22	ILK
Ethylbenzene	ND		ug/Kg	5.0	1	294512	08/08/22	08/08/22	ILK
m,p-Xylenes	ND		ug/Kg	10	1	294512	08/08/22	08/08/22	ILK
o-Xylene	ND		ug/Kg	5.0	1	294512	08/08/22	08/08/22	ILK
Styrene	ND		ug/Kg	5.0	1	294512	08/08/22	08/08/22	ILK
Bromoform	ND		ug/Kg	5.0	1	294512	08/08/22	08/08/22	ILK
Isopropylbenzene	ND		ug/Kg	5.0	1	294512	08/08/22	08/08/22	ILK
1,1,2,2-Tetrachloroethane	ND		ug/Kg	5.0	1	294512	08/08/22	08/08/22	ILK
1,2,3-Trichloropropane	ND		ug/Kg	5.0	1	294512	08/08/22	08/08/22	ILK
Propylbenzene	ND		ug/Kg	5.0	1	294512	08/08/22	08/08/22	ILK
Bromobenzene	ND		ug/Kg	5.0	1	294512	08/08/22	08/08/22	ILK
1,3,5-Trimethylbenzene	ND		ug/Kg	5.0	1	294512	08/08/22	08/08/22	ILK
2-Chlorotoluene	ND		ug/Kg	5.0	1	294512	08/08/22	08/08/22	ILK
4-Chlorotoluene	ND		ug/Kg	5.0	1	294512	08/08/22	08/08/22	ILK
tert-Butylbenzene	ND		ug/Kg	5.0	1	294512	08/08/22	08/08/22	ILK
1,2,4-Trimethylbenzene	ND		ug/Kg	5.0	1	294512	08/08/22	08/08/22	ILK
sec-Butylbenzene	ND		ug/Kg	5.0	1	294512	08/08/22	08/08/22	ILK
para-Isopropyl Toluene	ND		ug/Kg	5.0	1	294512	08/08/22	08/08/22	ILK
1,3-Dichlorobenzene	ND		ug/Kg	5.0	1	294512	08/08/22	08/08/22	ILK
1,4-Dichlorobenzene	ND		ug/Kg	5.0	1	294512	08/08/22	08/08/22	ILK
n-Butylbenzene	ND		ug/Kg	5.0	1	294512	08/08/22	08/08/22	ILK
1,2-Dichlorobenzene	ND		ug/Kg	5.0	1	294512	08/08/22	08/08/22	ILK
1,2-Dibromo-3-Chloropropane	ND		ug/Kg	5.0	1	294512	08/08/22	08/08/22	ILK
1,2,4-Trichlorobenzene	ND		ug/Kg	5.0	1	294512	08/08/22	08/08/22	ILK
Hexachlorobutadiene	ND		ug/Kg	5.0	1	294512	08/08/22	08/08/22	ILK
Naphthalene	ND		ug/Kg	5.0	1	294512	08/08/22	08/08/22	ILK
1,2,3-Trichlorobenzene	ND		ug/Kg	5.0	1	294512	08/08/22	08/08/22	ILK
cis-1,4-Dichloro-2-butene	ND		ug/Kg	5.0	1	294512	08/08/22	08/08/22	ILK
trans-1,4-Dichloro-2-butene	ND		ug/Kg	5.0	1	294512	08/08/22	08/08/22	ILK
Xylene (total)	ND		ug/Kg	5.0	1	294512	08/08/22	08/08/22	ILK
<b>Surrogates</b>				<b>Limits</b>					
Dibromofluoromethane	102%		%REC	70-145	1	294512	08/08/22	08/08/22	ILK
1,2-Dichloroethane-d4	97%		%REC	70-145	1	294512	08/08/22	08/08/22	ILK
Toluene-d8	99%		%REC	70-145	1	294512	08/08/22	08/08/22	ILK
Bromofluorobenzene	105%		%REC	70-145	1	294512	08/08/22	08/08/22	ILK

ND Not Detected

## Batch QC

<b>Type: Blank</b>	<b>Lab ID: QC1005194</b>	<b>Batch: 294521</b>
<b>Matrix: Soil</b>	<b>Method: EPA 8015M</b>	<b>Prep Method: EPA 3580</b>

QC1005194 Analyte	Result	Qual	Units	RL	Prepared	Analyzed
DRO C10-C28	ND		mg/Kg	10	08/08/22	08/08/22
<b>Surrogates</b>				<b>Limits</b>		
n-Triacontane	88%		%REC	70-130	08/08/22	08/08/22

<b>Type: Lab Control Sample</b>	<b>Lab ID: QC1005195</b>	<b>Batch: 294521</b>
<b>Matrix: Soil</b>	<b>Method: EPA 8015M</b>	<b>Prep Method: EPA 3580</b>

QC1005195 Analyte	Result	Spiked	Units	Recovery	Qual	Limits
Diesel C10-C28	243.3	250.0	mg/Kg	97%		76-122
<b>Surrogates</b>						
n-Triacontane	8.625	10.00	mg/Kg	86%		70-130

<b>Type: Matrix Spike</b>	<b>Lab ID: QC1005196</b>	<b>Batch: 294521</b>
<b>Matrix (Source ID): Soil (466931-004)</b>	<b>Method: EPA 8015M</b>	<b>Prep Method: EPA 3580</b>

QC1005196 Analyte	Result	Source Sample Result	Spiked	Units	Recovery	Qual	Limits	DF
Diesel C10-C28	237.8	1.108	250.0	mg/Kg	95%		62-126	1
<b>Surrogates</b>								
n-Triacontane	8.288		10.00	mg/Kg	83%		70-130	1

<b>Type: Matrix Spike Duplicate</b>	<b>Lab ID: QC1005197</b>	<b>Batch: 294521</b>
<b>Matrix (Source ID): Soil (466931-004)</b>	<b>Method: EPA 8015M</b>	<b>Prep Method: EPA 3580</b>

QC1005197 Analyte	Result	Source Sample Result	Spiked	Units	Recovery	Qual	Limits	RPD	RPD Lim	DF
Diesel C10-C28	228.0	1.108	250.0	mg/Kg	91%		62-126	4	35	1
<b>Surrogates</b>										
n-Triacontane	8.113		10.00	mg/Kg	81%		70-130			1

<b>Type: Blank</b>	<b>Lab ID: QC1005607</b>	<b>Batch: 294686</b>
<b>Matrix: Soil</b>	<b>Method: EPA 8015M</b>	<b>Prep Method: EPA 3580</b>

QC1005607 Analyte	Result	Qual	Units	RL	Prepared	Analyzed
GRO C8-C10	ND		mg/Kg	10	08/09/22	08/11/22
DRO C10-C28	ND		mg/Kg	10	08/09/22	08/11/22
ORO C28-C44	ND		mg/Kg	20	08/09/22	08/11/22
<b>Surrogates</b>				<b>Limits</b>		
n-Triacontane	109%		%REC	70-130	08/09/22	08/11/22

## Batch QC

<b>Type: Lab Control Sample</b>	<b>Lab ID: QC1005608</b>	<b>Batch: 294686</b>
<b>Matrix: Soil</b>	<b>Method: EPA 8015M</b>	<b>Prep Method: EPA 3580</b>

QC1005608 Analyte	Result	Spiked	Units	Recovery	Qual	Limits
Diesel C10-C28	284.4	250.0	mg/Kg	114%		76-122
<b>Surrogates</b>						
n-Triacontane	10.95	10.00	mg/Kg	109%		70-130

<b>Type: Matrix Spike</b>	<b>Lab ID: QC1005609</b>	<b>Batch: 294686</b>
<b>Matrix (Source ID): Soil (466976-001)</b>	<b>Method: EPA 8015M</b>	<b>Prep Method: EPA 3580</b>

QC1005609 Analyte	Result	Source Sample Result	Spiked	Units	Recovery	Qual	Limits	DF
Diesel C10-C28	247.3	17.44	250.0	mg/Kg	92%		62-126	1
<b>Surrogates</b>								
n-Triacontane	8.550		10.00	mg/Kg	86%		70-130	1

<b>Type: Matrix Spike Duplicate</b>	<b>Lab ID: QC1005610</b>	<b>Batch: 294686</b>
<b>Matrix (Source ID): Soil (466976-001)</b>	<b>Method: EPA 8015M</b>	<b>Prep Method: EPA 3580</b>

QC1005610 Analyte	Result	Source Sample Result	Spiked	Units	Recovery	Qual	Limits	RPD	RPD Lim	DF
Diesel C10-C28	248.9	17.44	250.0	mg/Kg	93%		62-126	1	35	1
<b>Surrogates</b>										
n-Triacontane	8.792		10.00	mg/Kg	88%		70-130			1

## Batch QC

<b>Type: Blank</b>	<b>Lab ID: QC1005103</b>	<b>Batch: 294512</b>
<b>Matrix: Soil</b>	<b>Method: EPA 8260B</b>	<b>Prep Method: EPA 5030B</b>

QC1005103 Analyte	Result	Qual	Units	RL	Prepared	Analyzed
3-Chloropropene	ND		ug/Kg	5.0	08/08/22	08/08/22
Freon 12	ND		ug/Kg	5.0	08/08/22	08/08/22
Chloromethane	ND		ug/Kg	5.0	08/08/22	08/08/22
Vinyl Chloride	ND		ug/Kg	5.0	08/08/22	08/08/22
Bromomethane	ND		ug/Kg	5.0	08/08/22	08/08/22
Chloroethane	ND		ug/Kg	5.0	08/08/22	08/08/22
Trichlorofluoromethane	ND		ug/Kg	5.0	08/08/22	08/08/22
Acetone	ND		ug/Kg	100	08/08/22	08/08/22
Freon 113	ND		ug/Kg	5.0	08/08/22	08/08/22
1,1-Dichloroethene	ND		ug/Kg	5.0	08/08/22	08/08/22
Methylene Chloride	ND		ug/Kg	20	08/08/22	08/08/22
MTBE	ND		ug/Kg	5.0	08/08/22	08/08/22
trans-1,2-Dichloroethene	ND		ug/Kg	5.0	08/08/22	08/08/22
1,1-Dichloroethane	ND		ug/Kg	5.0	08/08/22	08/08/22
2-Butanone	ND		ug/Kg	100	08/08/22	08/08/22
cis-1,2-Dichloroethene	ND		ug/Kg	5.0	08/08/22	08/08/22
2,2-Dichloropropane	ND		ug/Kg	5.0	08/08/22	08/08/22
Chloroform	ND		ug/Kg	5.0	08/08/22	08/08/22
Bromochloromethane	ND		ug/Kg	5.0	08/08/22	08/08/22
1,1,1-Trichloroethane	ND		ug/Kg	5.0	08/08/22	08/08/22
1,1-Dichloropropene	ND		ug/Kg	5.0	08/08/22	08/08/22
Carbon Tetrachloride	ND		ug/Kg	5.0	08/08/22	08/08/22
1,2-Dichloroethane	ND		ug/Kg	5.0	08/08/22	08/08/22
Benzene	ND		ug/Kg	5.0	08/08/22	08/08/22
Trichloroethene	ND		ug/Kg	5.0	08/08/22	08/08/22
1,2-Dichloropropane	ND		ug/Kg	5.0	08/08/22	08/08/22
Bromodichloromethane	ND		ug/Kg	5.0	08/08/22	08/08/22
Dibromomethane	ND		ug/Kg	5.0	08/08/22	08/08/22
4-Methyl-2-Pentanone	ND		ug/Kg	5.0	08/08/22	08/08/22
cis-1,3-Dichloropropene	ND		ug/Kg	5.0	08/08/22	08/08/22
Toluene	ND		ug/Kg	5.0	08/08/22	08/08/22
trans-1,3-Dichloropropene	ND		ug/Kg	5.0	08/08/22	08/08/22
1,1,2-Trichloroethane	ND		ug/Kg	5.0	08/08/22	08/08/22
1,3-Dichloropropane	ND		ug/Kg	5.0	08/08/22	08/08/22
Tetrachloroethene	ND		ug/Kg	5.0	08/08/22	08/08/22
Dibromochloromethane	ND		ug/Kg	5.0	08/08/22	08/08/22
1,2-Dibromoethane	ND		ug/Kg	5.0	08/08/22	08/08/22
Chlorobenzene	ND		ug/Kg	5.0	08/08/22	08/08/22
1,1,1,2-Tetrachloroethane	ND		ug/Kg	5.0	08/08/22	08/08/22
Ethylbenzene	ND		ug/Kg	5.0	08/08/22	08/08/22
m,p-Xylenes	ND		ug/Kg	10	08/08/22	08/08/22
o-Xylene	ND		ug/Kg	5.0	08/08/22	08/08/22

### Batch QC

QC1005103 Analyte	Result	Qual	Units	RL	Prepared	Analyzed
Styrene	ND		ug/Kg	5.0	08/08/22	08/08/22
Bromoform	ND		ug/Kg	5.0	08/08/22	08/08/22
Isopropylbenzene	ND		ug/Kg	5.0	08/08/22	08/08/22
1,1,2,2-Tetrachloroethane	ND		ug/Kg	5.0	08/08/22	08/08/22
1,2,3-Trichloropropane	ND		ug/Kg	5.0	08/08/22	08/08/22
Propylbenzene	ND		ug/Kg	5.0	08/08/22	08/08/22
Bromobenzene	ND		ug/Kg	5.0	08/08/22	08/08/22
1,3,5-Trimethylbenzene	ND		ug/Kg	5.0	08/08/22	08/08/22
2-Chlorotoluene	ND		ug/Kg	5.0	08/08/22	08/08/22
4-Chlorotoluene	ND		ug/Kg	5.0	08/08/22	08/08/22
tert-Butylbenzene	ND		ug/Kg	5.0	08/08/22	08/08/22
1,2,4-Trimethylbenzene	ND		ug/Kg	5.0	08/08/22	08/08/22
sec-Butylbenzene	ND		ug/Kg	5.0	08/08/22	08/08/22
para-Isopropyl Toluene	ND		ug/Kg	5.0	08/08/22	08/08/22
1,3-Dichlorobenzene	ND		ug/Kg	5.0	08/08/22	08/08/22
1,4-Dichlorobenzene	ND		ug/Kg	5.0	08/08/22	08/08/22
n-Butylbenzene	ND		ug/Kg	5.0	08/08/22	08/08/22
1,2-Dichlorobenzene	ND		ug/Kg	5.0	08/08/22	08/08/22
1,2-Dibromo-3-Chloropropane	ND		ug/Kg	5.0	08/08/22	08/08/22
1,2,4-Trichlorobenzene	ND		ug/Kg	5.0	08/08/22	08/08/22
Hexachlorobutadiene	ND		ug/Kg	5.0	08/08/22	08/08/22
Naphthalene	ND		ug/Kg	5.0	08/08/22	08/08/22
1,2,3-Trichlorobenzene	ND		ug/Kg	5.0	08/08/22	08/08/22
cis-1,4-Dichloro-2-butene	ND		ug/Kg	5.0	08/08/22	08/08/22
trans-1,4-Dichloro-2-butene	ND		ug/Kg	5.0	08/08/22	08/08/22
Xylene (total)	ND		ug/Kg	5.0	08/08/22	08/08/22
<b>Surrogates</b>				<b>Limits</b>		
Dibromofluoromethane	98%		%REC	70-130	08/08/22	08/08/22
1,2-Dichloroethane-d4	98%		%REC	70-145	08/08/22	08/08/22
Toluene-d8	97%		%REC	70-145	08/08/22	08/08/22
Bromofluorobenzene	101%		%REC	70-145	08/08/22	08/08/22



## Batch QC

<b>Type: Lab Control Sample</b>	<b>Lab ID: QC1005104</b>	<b>Batch: 294512</b>
<b>Matrix: Soil</b>	<b>Method: EPA 8260B</b>	<b>Prep Method: EPA 5030B</b>

QC1005104 Analyte	Result	Spiked	Units	Recovery	Qual	Limits
1,1-Dichloroethene	45.65	50.00	ug/Kg	91%		70-131
MTBE	46.24	50.00	ug/Kg	92%		69-130
Benzene	49.12	50.00	ug/Kg	98%		70-130
Trichloroethene	49.66	50.00	ug/Kg	99%		70-130
Toluene	50.28	50.00	ug/Kg	101%		70-130
Chlorobenzene	49.51	50.00	ug/Kg	99%		70-130
<b>Surrogates</b>						
Dibromofluoromethane	51.59	50.00	ug/Kg	103%		70-130
1,2-Dichloroethane-d4	47.54	50.00	ug/Kg	95%		70-145
Toluene-d8	49.71	50.00	ug/Kg	99%		70-145
Bromofluorobenzene	51.13	50.00	ug/Kg	102%		70-145

<b>Type: Lab Control Sample Duplicate</b>	<b>Lab ID: QC1005105</b>	<b>Batch: 294512</b>
<b>Matrix: Soil</b>	<b>Method: EPA 8260B</b>	<b>Prep Method: EPA 5030B</b>

QC1005105 Analyte	Result	Spiked	Units	Recovery	Qual	Limits	RPD	Lim
1,1-Dichloroethene	44.14	50.00	ug/Kg	88%		70-131	3	33
MTBE	47.27	50.00	ug/Kg	95%		69-130	2	30
Benzene	47.43	50.00	ug/Kg	95%		70-130	4	30
Trichloroethene	47.23	50.00	ug/Kg	94%		70-130	5	30
Toluene	47.04	50.00	ug/Kg	94%		70-130	7	30
Chlorobenzene	47.09	50.00	ug/Kg	94%		70-130	5	30
<b>Surrogates</b>								
Dibromofluoromethane	52.18	50.00	ug/Kg	104%		70-130		
1,2-Dichloroethane-d4	48.07	50.00	ug/Kg	96%		70-145		
Toluene-d8	49.06	50.00	ug/Kg	98%		70-145		
Bromofluorobenzene	52.51	50.00	ug/Kg	105%		70-145		

ND Not Detected

APPENDIX G  
Soil Vapor Sample Analytical Data



July 11, 2022

Jackie Hyman  
Geosyntec Consultants, Inc.  
2355 Northside Drive, Suite 250  
San Diego, CA 92108

Dear Jackie:

This letter presents the results of the soil vapor investigation conducted by Optimal Technology (Optimal), for Geosyntec Consultants, Inc. on July 8, 2022. The study was performed at 807 E. Norman Rd., San Bernardino, California.

Optimal was contracted to perform a soil vapor survey at this site to screen for possible chlorinated solvents and aromatic hydrocarbons. The primary objective of this soil vapor investigation was to determine if soil vapor contamination is present in the subsurface soil.

### **Gas Sampling Method**

Gas sampling was performed by hydraulically pushing soil gas probes to a depth of 5.0 feet below ground surface (bgs). An electric rotary hammer drill was used to drill a 1.0-inch diameter hole through the overlying surface to allow probe placement when required. The same electric hammer drill was used to push probes in areas of resistance during placement.

At each sampling location, an electric vacuum pump set to draw 0.2 liters per minute (L/min) of soil vapor was attached to the probe and purged prior to sample collection. Vapor samples were obtained in gas-tight syringes by drawing the sample through a luer-lock connection which connects the sampling probe and the vacuum pump. Samples were immediately injected into the gas chromatograph/purge and trap after collection. New tubing was used at each sampling point to prevent cross contamination.

All analyses were performed on a laboratory grade Agilent model 6890N gas chromatograph equipped with an Agilent model 5973N Mass Spectra Detector and Tekmar LSC 3100 Purge and Trap. A Restek column using helium as the carrier gas was used to perform all analysis. All results were collected on a personal computer utilizing Agilent's MS and chromatographic data collection and handling system.

## Quality Assurance

### *5-Point Calibration*

The initial five-point calibration consisted of 20, 50, 100, 200 and 500 ul injections of the calibration standard. A calibration factor on each analyte was generated using a best fit line method using the Agilent data system. If the  $r^2$  factor generated from this line was not greater than 0.990, an additional five-point calibration would have been performed. Method reporting limits were calculated to be 1-1000 micrograms per cubic meter ( $\mu\text{g}/\text{m}^3$ ) for the individual compounds.

A daily calibration check was performed using a pre-mixed standard supplied by Scotty Analyzed Gases. The standard contained common halogenated solvents and aromatic hydrocarbons (see Table 1). The individual compound concentrations in the standards ranged between 0.025 nanograms per microliter ( $\text{ng}/\mu\text{l}$ ) and 0.25  $\text{ng}/\mu\text{l}$ .

**TABLE 1**

Dichlorodifluoromethane	Carbon Tetrachloride	Chloroethane
Trichlorofluoromethane	1,2-Dichloroethane	Benzene
1,1-Dichloroethene	Trichloroethene	Toluene
Methylene Chloride	1,1,2-Trichloroethane	Ethylbenzene
trans-1,2-Dichloroethene	Tetrachloroethene	m-/p-Xylene
1,1-Dichloroethane	Chloroform	o-Xylene
cis-1,2-Dichloroethene	1,1,1,2-Tetrachloroethane	Vinyl Chloride
1,1,1-Trichloroethane	1,1,2,2-Tetrachloroethane	Freon 113
4-Methyl-2-Pentanone	Cyclohexane	Acetone
Chlorobenzene	2-Butanone	Isobutane

### *Sample Replicates*

A replicate analysis (duplicate) was run to evaluate the reproducibility of the sampling system and instrument. The difference between samples did not vary more than 20%.

### *Equipment Blanks*

Blanks were run at the beginning of each workday and after calibrations. The blanks were collected using an ambient air sample. These blanks checked the septum, syringe, GC column, GC detector and the ambient air. Contamination was not found in any of the blanks analyzed during this investigation. Blank results are given along with the sample results.

### *Tracer Gas Leak Test*

A tracer gas was applied to the soil gas probes at each point of connection in which ambient air could enter the sampling system. These points include the top of the sampling probe where the tubing meets the probe connection and the surface bentonite seals. Isobutane was used as the tracer gas. No Isobutane was found in any of the samples collected.

### *Purge Volume*

The standard purge volume of three volumes was purged in accordance with the July 2015 DTSC/RWQCB Advisory for Active Soil Gas Investigations.

### *Shut-in Test*

A shut-in test was conducted prior to purging or sampling each location to check for leaks in the above-ground sampling system. The system was evaluated to a minimum measured vacuum of 100 inches of water. The vacuum gauge was calibrated and sensitive enough to indicate a water pressure change of at least 0.5 inches.

### **Scope of Work**

To achieve the objective of this investigation a total of 14 vapor samples were collected from 13 locations at the site. Sampling depths, vacuum readings, purge volume and sampling volumes are given on the analytical results page. All the collected vapor samples were analyzed on-site using Optimal's mobile laboratory.

### **Subsurface Conditions**

Subsurface soil conditions at this site offered sampling flows at 0" water vacuum.


### **Results**

During this vapor investigation, one sample contained 54 ug/m<sup>3</sup> of Tetrachloroethene (PCE). None of the other compounds listed in Table 1 above were detected above the listed reporting limits. A complete table of analytical results is included with this report.

### **Disclaimer**

All conclusions presented in this letter are based solely on the information collected by the soil vapor survey conducted by Optimal Technology. Soil vapor testing is only a subsurface screening tool and does not represent actual contaminant concentrations in either the soil and/or groundwater. We enjoyed working with you on this project and look forward to future projects. If you have any questions, please contact me at (877) 764-5427.

Sincerely,



Attila Baly  
Project Manager







## CHAIN OF CUSTODY FORM

Site Name/Number Site Address: <u>807 E. Norman Rd., San Bernardino, CA</u> Company Name	PO# / Project Ref#
Contact Person(s):	Phone#
Email:	
Comments:	

				TESTS REQUIRED (please mark with an "X")			
Sample Identification	Sampling Device	Date Collected	Time Collected	Soil Gas Mod 8260B	Soil Gas Mod 8021B	Soil Gas Mod 8015	Notes
BLANK-1	Syringe	7/8/22	7:08 AM	x			
SV-1	Syringe	7/8/22	7:32 AM	x			
SV-2	Syringe	7/8/22	7:58 AM	x			
SV-3	Syringe	7/8/22	8:21 AM	x			
SV-4	Syringe	7/8/22	8:45 AM	x			
SV-5	Syringe	7/8/22	9:08 AM	x			
SV-6	Syringe	7/8/22	9:32 AM	x			
SV-7	Syringe	7/8/22	9:56 AM	x			
SV-8	Syringe	7/8/22	10:20 AM	x			
SV-9	Syringe	7/8/22	10:43 AM	x			
SV-10	Syringe	7/8/22	11:10 AM	x			
SV-11	Syringe	7/8/22	11:36 AM	x			
SV-12	Syringe	7/8/22	11:58 AM	x			
SV-13	Syringe	7/8/22	12:22 PM	x			
SV-13 Dup	Syringe	7/8/22	12:22 PM	x			

Collected & Tested by:	
------------------------	--